

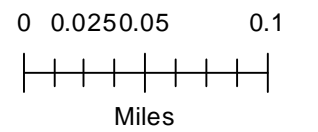
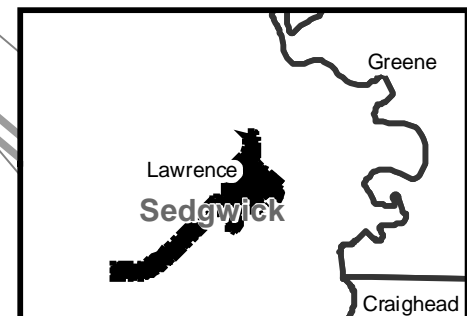
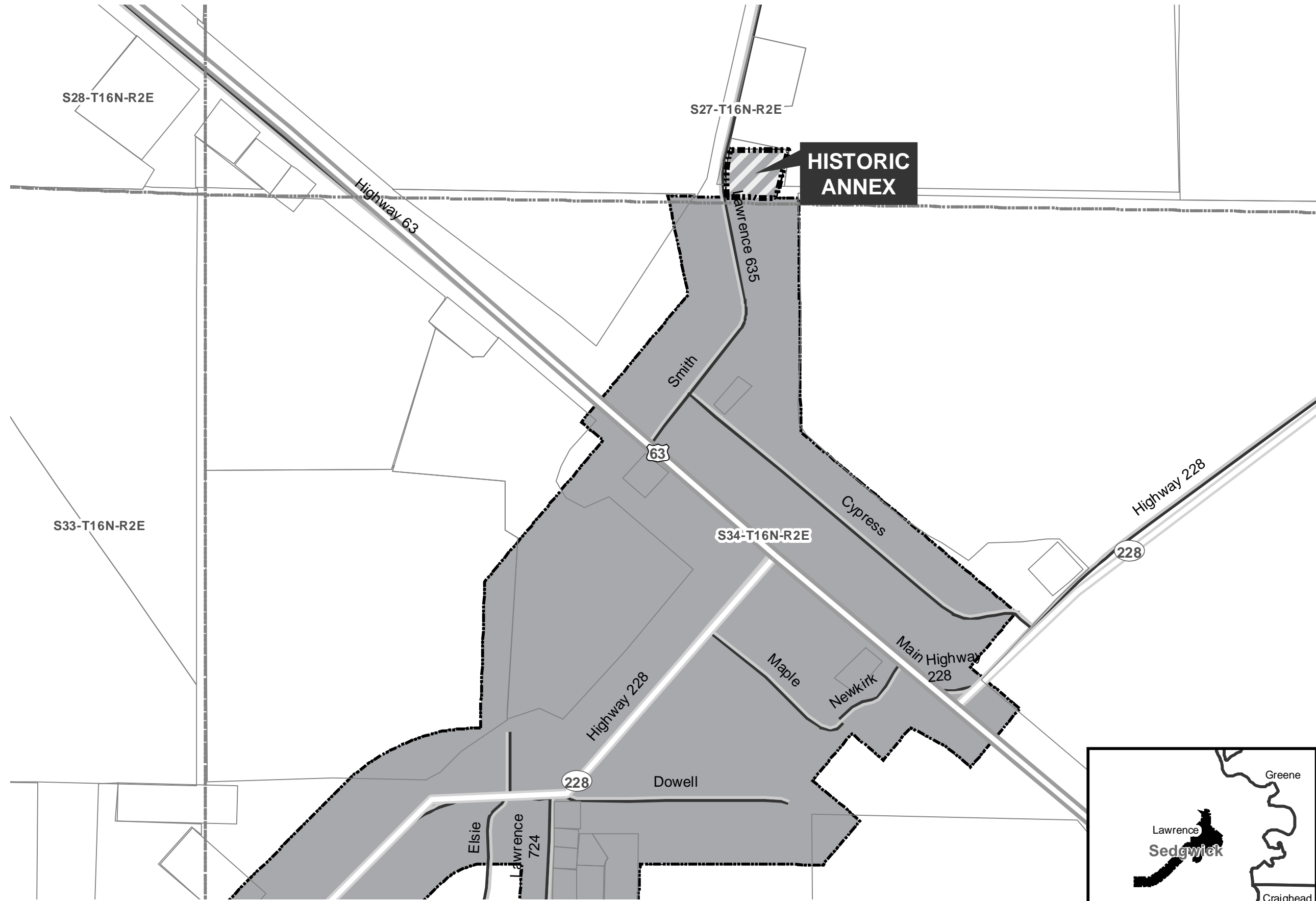
**BAS Correction Historic Annex Ord 2001-108: City of Sedgwick**  
 \*for Census only - was already in state map

City: Sedgwick  
 Mayor: Stanley Debow

Arkansas Code 14-40-101.

Before an entity undertakes an annexation, consolidation, or detachment proceeding under this chapter, the entity shall coordinate with the Arkansas Geographic Information Systems Office for preparation of legal descriptions and digital mapping for the relevant annexation, consolidation, and detachment areas.

The map contained herein, is evidence, the entity has met requirements of Act 914 of 2015





State of Arkansas  
SECRETARY OF STATE

Sharon Priest  
SECRETARY OF STATE

August 20, 2002

The Honorable Billie Gail Dunlap  
Lawrence County Clerk  
P.O. Box 526  
Walnut Ridge, AR. 72476

Dear Ms. Dunlap:

The Following Information has been recorded and filed in the Office of the Secretary of State:

Date: 8-20-2002                      County: Lawrence                      City: Sedgwick

Annexation:	Ordinance No. ~	2001-108
	Co. Order No	CO-2000-08
	Plat	~ X
	Election	-
	Island	-
Incorporation:	Ordinance No.	~
	Co. Order No.	-
	Plat	-
	Election	-
Census Information		-
1st Class City		-
2nd Class City		-
Incorporated Town		-

I have forwarded this information to the Arkansas Municipal League. If you have any further questions please do not hesitate to contact me at 1-800-482-1127 or 682-3451.

Sincerely,

*Leanna Godley*  
Leanna Godley  
Election Services Representative

IN THE COUNTY COURT OF LAWRENCE COUNTY, ARKANSAS

2000 FEB 12 PM 3:04

IN THE MATTER OF THE ANNEXATION OF THE  
FOLLOWING LANDS TO THE CITY OF SEDGWICK,  
ARKANSAS

NO. CO-2000-08

ORDER

On this day comes on for hearing before the County Court of Lawrence County, Arkansas the petition filed by the city of Sedgwick requesting annexation of the property described hereinafter and upon consideration of the petition and other proofs, facts and matters it is found as follows:

1.

That proper notice of this proceeding has been given.

2.

The allegations of the petition are true and the court is satisfied that the territory to be annexed has been accurately described and an accurate map thereof has been made and filed.

3.

The court does hereby find that the following property is hereby annexed to the city of Sedgwick:

TRACT 1: THAT PART OF THE WEST HALF OF SECTION 34, THAT PART OF THE EAST HALF OF SECTION 33, ALL IN TOWNSHIP 16 NORTH, RANGE 2 EAST, AND THAT PART OF THE NORTH HALF OF SECTION 4, TOWNSHIP 15 NORTH, RANGE 2 EAST, BEING MORE PARTICULARLY DESCRIBED AS FOLLOWS: BEGINNING AT THE NORTHWEST CORNER OF THE NORTHEAST QUARTER OF THE SOUTHWEST QUARTER OF SAID SECTION 34, RUN THENCE EAST 551.3 FEET TO A POINT ON THE EXISTING CITY LIMITS OF SEDGWICK FOR THE TRUE POINT OF BEGINNING, RUN THENCE SOUTH 51 DEGREES 49 MINUTES EAST ALONG SAID CITY LIMIT 434.3 FEET, RUN THENCE SOUTH 88 DEGREES 53 MINUTES WEST 301.1 FEET, RUN THENCE SOUTH 0 DEGREES 39 MINUTES WEST 652.6 FEET, RUN THENCE SOUTH 34

FILED

SHARON PRIEST  
SECRETARY OF COURT


DEGREES 18 MINUTES WEST 376.2 FEET, RUN THENCE NORTH 55 DEGREES 38 MINUTES WEST 350.2 FEET, RUN THENCE NORTH 0 DEGREES 39 MINUTES EAST 632.5 FEET, RUN THENCE SOUTH 88 DEGREES 53 MINUTES WEST 127.2 FEET, RUN THENCE SOUTHWESTERLY ALONG A CURVE TO THE LEFT HAVING A RADIUS OF 306.1 FEET A DISTANCE OF 242.1 FEET, RUN THENCE SOUTH 43 DEGREES 34 MINUTES WEST 1947.5 FEET, RUN THENCE SOUTH 45 DEGREES 16 MINUTES WEST 744.3 FEET, RUN THENCE SOUTHWESTERLY ALONG A CURVE TO THE RIGHT HAVE A RADIUS OF 1426.4 FEET A DISTANCE OF 374.4 FEET, RUN THENCE SOUTH 60 DEGREES 19 MINUTES WEST 374.0 FEET, RUN THENCE WESTERLY ALONG A CURVE TO THE RIGHT HAVING A RADIUS OF 1189.4 FEET A DISTANCE OF 595.6 FEET, RUN THENCE SOUTH 89 DEGREES 00 MINUTES WEST 899.3 FEET, RUN THENCE NORTH 1 DEGREE 00 MINUTES WEST 580.0 FEET, RUN THENCE NORTH 89 DEGREES 00 MINUTES EAST 899.3 FEET, RUN THENCE EASTERLY ALONG A CURVE TO THE LEFT HAVING A RADIUS OF 609.4 FEET A DISTANCE OF 305.1 FEET, RUN THENCE NORTH 60 DEGREES 19 MINUTES EAST 374.0 FEET, RUN THENCE NORTHEASTERLY ALONG A CURVE TO THE LEFT HAVING A RADIUS OF 846.4 FEET A DISTANCE OF 222.2 FEET, RUN THENCE NORTH 45 DEGREES 16 MINUTES EAST 735.6 FEET, RUN THENCE NORTH 43 DEGREES 34 MINUTES EAST 1938.8 FEET, RUN THENCE EASTERLY ALONG A CURVE TO THE LEFT HAVING A RADIUS OF 306.1 FEET A DISTANCE OF 700.7 FEET, RUN THENCE NORTH 88 DEGREES 53 MINUTES EAST 165.9 FEET, RUN THENCE NORTH 38 DEGREES 52 MINUTES EAST 34.1 FEET TO THE EXISTING CITY LIMIT, RUN THENCE SOUTH 51 DEGREES 49 MINUTES EAST ALONG SAID CITY LIMIT 522.5 FEET TO THE TRUE POINT OF BEGINNING, CONTAINING 84.8 ACRES, MORE OR LESS.

set

TRACT 2: A PART OF SOUTH HALF OF SECTION 27, TOWNSHIP 16 NORTH, RANGE 2 EAST AND BEING MORE PARTICULARLY DESCRIBED AS FOLLOWS: BEGINNING AT AN IRON PIPE FOUND FOR THE SOUTHEAST CORNER OF SECTION 27, AFORESAID; THENCE WEST 2742.8 FEET TO THE POINT OF BEGINNING PROPER; THENCE NORTH 14 DEGREES 16 MINUTES EAST 210 FEET, THENCE WEST 210 FEET, THENCE SOUTH 14 DEGREES 16 MINUTES WEST ALONG A COUNTY ROAD 210 FEET, THENCE EAST 210 FEET TO THE POINT OF BEGINNING PROPER AND CONTAINING 1.0 ACRES MORE OR LESS.

**IT IS SO ORDERED AND ADJUDGED.**

**DATED** this 12 day of December, 2001.

  
County Judge

**FILED**

12/12/01  
SHARON  
SECRETARY

ORDINANCE NO. 2001-108

FILED

AN ORDINANCE APPROVING THE ANNEXATION OF CERTAIN  
PROPERTY INTO THE CITY LIMITS OF SEDGWICK, ARKANSAS

SHARON PRIEST  
SECRETARY OF STATE

Be it ordained by the City Council of Sedgwick, Arkansas:

1.

That the order filed by the County Court annexing certain property into the city of  
Sedgwick is hereby approved and the annexation is gratified by the City Council.

2.

The property to be annexed is described as follows:

TRACT 1: THAT PART OF THE WEST HALF OF SECTION 34, THAT PART OF  
THE EAST HALF OF SECTION 33, ALL IN TOWNSHIP 16 NORTH, RANGE 2  
EAST, AND THAT PART OF THE NORTH HALF OF SECTION 4, TOWNSHIP 15  
NORTH, RANGE 2 EAST, BEING MORE PARTICULARLY DESCRIBED AS  
FOLLOWS: BEGINNING AT THE NORTHWEST CORNER OF THE NORTHEAST  
QUARTER OF THE SOUTHWEST QUARTER OF SAID SECTION 34, RUN  
THENCE EAST 551.3 FEET TO A POINT ON THE EXISTING CITY LIMITS OF  
SEDGWICK FOR THE TRUE POINT OF BEGINNING, RUN THENCE SOUTH  
51 DEGREES 49 MINUTES EAST ALONG SAID CITY LIMIT 434.3 FEET, RUN  
THENCE SOUTH 88 DEGREES 53 MINUTES WEST 301.1 FEET, RUN THENCE  
SOUTH 0 DEGREES 39 MINUTES WEST 652.6 FEET, RUN THENCE SOUTH 34  
DEGREES 18 MINUTES WEST 376.2 FEET, RUN THENCE NORTH 55  
DEGREES 38 MINUTES WEST 350.2 FEET, RUN THENCE NORTH 0 DEGREES  
39 MINUTES EAST 632.5 FEET, RUN THENCE SOUTH 88 DEGREES 53  
MINUTES WEST 127.2 FEET, RUN THENCE SOUTHWESTERLY ALONG A  
CURVE TO THE LEFT HAVING A RADIUS OF 306.1 FEET A DISTANCE OF  
242.1 FEET, RUN THENCE SOUTH 43 DEGREES 34 MINUTES WEST 1947.5  
FEET, RUN THENCE SOUTH 45 DEGREES 16 MINUTES WEST 744.3 FEET,  
RUN THENCE SOUTHWESTERLY ALONG A CURVE TO THE RIGHT HAVE A  
RADIUS OF 1426.4 FEET A DISTANCE OF 374.4 FEET, RUN THENCE SOUTH  
60 DEGREES 19 MINUTES WEST 374.0 FEET, RUN THENCE WESTERLY  
ALONG A CURVE TO THE RIGHT HAVING A RADIUS OF 1189.4 FEET A  
DISTANCE OF 595.6 FEET, RUN THENCE SOUTH 89 DEGREES 00 MINUTES  
WEST 899.3 FEET, RUN THENCE NORTH 1 DEGREE 00 MINUTES WEST  
580.0 FEET, RUN THENCE NORTH 89 DEGREES 00 MINUTES EAST 899.3  
FEET, RUN THENCE EASTERLY ALONG A CURVE TO THE LEFT HAVING A  
RADIUS OF 609.4 FEET A DISTANCE OF 305.1 FEET, RUN THENCE NORTH  
60 DEGREES 19 MINUTES EAST 374.0 FEET, RUN THENCE NORTHEASTERLY  
ALONG A CURVE TO THE LEFT HAVING A RADIUS OF 846.4 FEET A  
DISTANCE OF 222.2 FEET, RUN THENCE NORTH 45 DEGREES 16 MINUTES

EAST 735.6 FEET, RUN THENCE NORTH 43 DEGREES 34 MINUTES EAST 1938.8 FEET, RUN THENCE EASTERLY ALONG A CURVE TO THE LEFT HAVING A RADIUS OF 886.1 FEET A DISTANCE OF 700.7 FEET, RUN THENCE NORTH 88 DEGREES 53 MINUTES EAST 165.9 FEET, RUN THENCE NORTH 38 DEGREES 52 MINUTES EAST 34.1 FEET TO THE EXISTING CITY LIMIT, RUN THENCE SOUTH 51 DEGREES 49 MINUTES EAST ALONG SAID CITY LIMIT 522.5 FEET TO THE TRUE POINT OF BEGINNING, CONTAINING 84.8 ACRES, MORE OR LESS.

TRACT 2: A PART OF SOUTH HALF OF SECTION 27, TOWNSHIP 16 NORTH, RANGE 2 EAST AND BEING MORE PARTICULARLY DESCRIBED AS FOLLOWS: BEGINNING AT AN IRON PIPE FOUND FOR THE SOUTHEAST CORNER OF SECTION 27, AFORESAID; THENCE WEST 2742.8 FEET TO THE POINT OF BEGINNING PROPER; THENCE NORTH 14 DEGREES 16 MINUTES EAST 210 FEET, THENCE WEST 210 FEET, THENCE SOUTH 14 DEGREES 16 MINUTES WEST ALONG A COUNTY ROAD 210 FEET, THENCE EAST 210 FEET TO THE POINT OF BEGINNING PROPER AND CONTAINING 1.0 ACRES MORE OR LESS.

3.

The clerk shall forward one copy of the documents concerning this annexation to the secretary of state and shall maintain a copy in the permanent records of the city of Sedgwick.

DATED this 14 day of Jan, ~~2001~~ 2002

Frankie Britton  
Mayor

Wilma Britton  
Recorder

DJ:kds  
12/6/01

FILED

2002

SHARON EDWARDS  
PROSELYTIC