

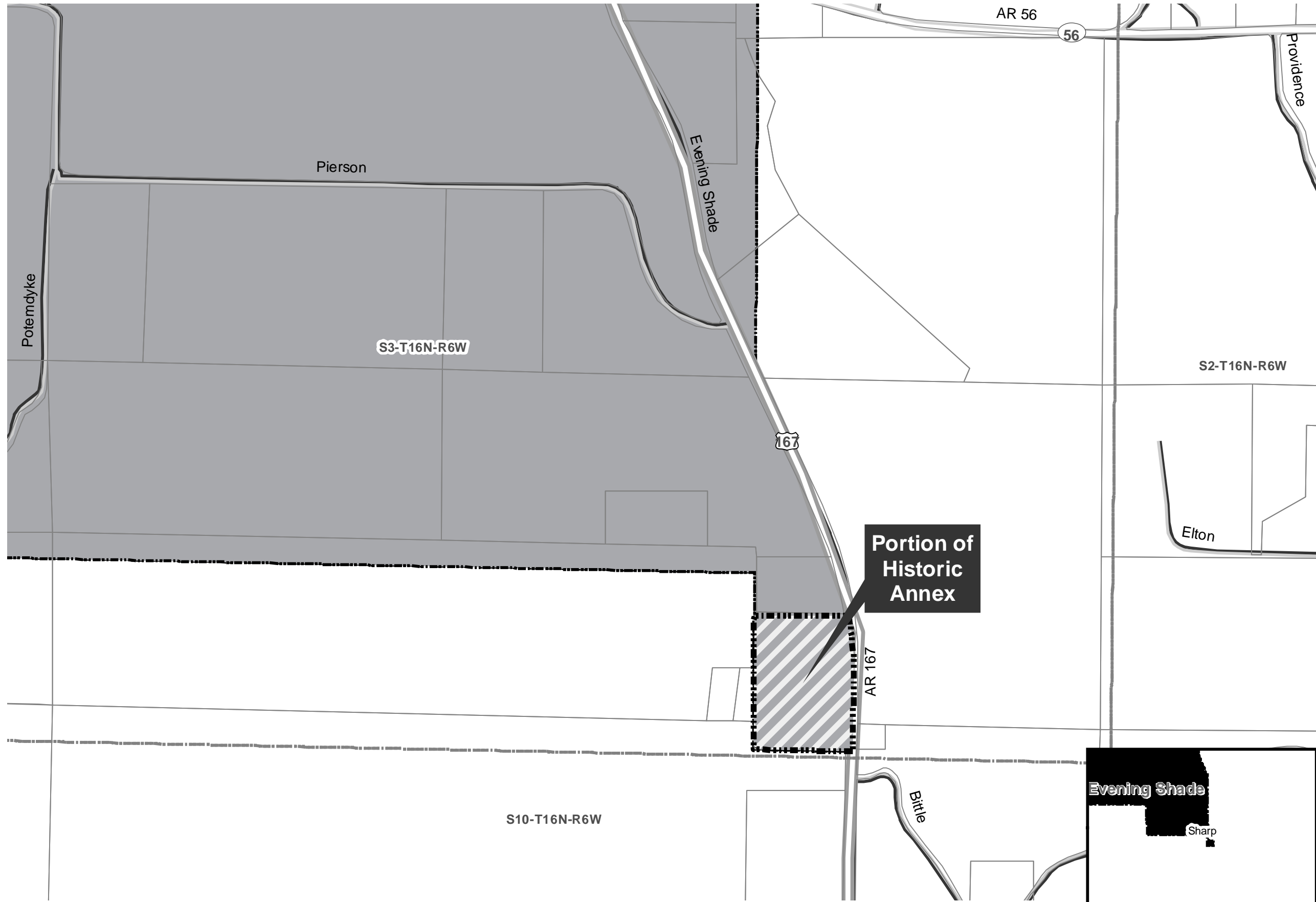
BAS Correction Portion of Historic Annex Ord 40 : City of Evening Shade
 *for Census only - was already in state map

City: Evening Shade
 Mayor: Lonnie Haley

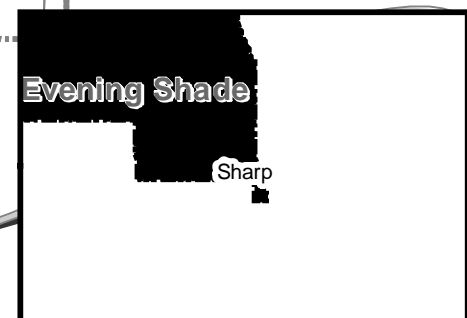
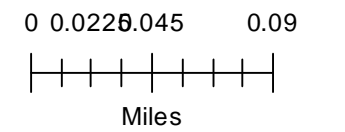
Arkansas Code 14-40-101.

Before an entity undertakes an annexation, consolidation, or detachment proceeding under this chapter, the entity shall coordinate with the Arkansas Geographic Information Systems Office for preparation of legal descriptions and digital mapping for the relevant annexation, consolidation, and detachment areas.

The map contained herein, is evidence, the entity has met requirements of Act 914 of 2015



- Proposed Annex
- Sections
- Parcels
- Freeway
- Highway
- Minor Road
- Existing City
- Neighboring City
- County Boundary



BEFORE THE CITY COUNCIL
OF THE CITY OF EVENING SHADE, ARKANSAS
ORDINANCE NO. 110...

AN ORDINANCE ACCEPTING THE ANNEXATION OF CERTAIN TERRITORY TO
THE CITY OF EVENING SHADE AND MAKING SAME AS A PART OF THE
CITY OF EVENING SHADE, ARKANSAS

WHEREAS, on November 6, 1990, Ordinance No. 34A was submitted to the qualified electors of the City of Evening Shade and of the area described below for the submission of the questions of the annexation of the territory or area to the City of Evening Shade; and

WHEREAS, on the 6th day of November, 1990, a majority of the qualified electors to the City of Evening Shade and of the described area voted to annex the described area to the City of Evening Shade; and

WHEREAS, the City Council of said city wishes to accept the area into the City of Evening Shade,

NOW THEREFORE, BE IT ORDAINED BY THE CITY COUNCIL OF THE CITY OF EVENING SHADE, ARKANSAS:

SECTION 1. That the following described lands and territories contiguous and adjoining the City of Evening Shade, Arkansas be and the same is hereby accepted as part of and annexed and made a part of the City of Evening Shade, Arkansas:

Tract 1: Beginning at the NE corner of the W1/2 of the NW1/4 of the NE1/4, Section 4, Township 16 N, Range 6 W, thence South to the SE corner of the NW1/4 of the SW1/4 of the NE1/4, thence East to the NE corner of the S1/2 of the SE1/4 of the NE1/4, Thence South to the SE corner of said S1/2 of the SE1/4 of the NE1/4, thence West to SW corner of the SE1/4 of the NW 1/4, thence North to NW corner of the NE1/4 of the NW1/4, thence East to the point of beginning, containing 164.08 acres, more or less according to G.L.O. Survey, All in Section 4, Township 16 N, Range 6 West.

Tract 2: Beginning at the NW corner of the S1/2 of the SW1/4 of the NW1/4, Section 3, Township 16 North, Range 6 West, thence East to the NE corner of S1/2 of the SW1/4 of the NE1/4, thence South to the NE corner of the NW 1/4 of the SE1/4, thence South along the east line of said NW1/4 of the SE1/4, to the center line of Highway 167, thence S with the center line of Highway 167, thence SW and thence W with center of said highway to the South Line of the SE1/4 of the SE1/4, thence West to SW corner of SE1/4 of the SE1/4, thence North to the SE corner of the N1/2 of the SW1/4 of the SE1/4, thence West to the SW corner of the N1/2 of the SW1/4 of the SW1/4, thence North to the NW of the S1/2 of the SW1/4 of the SW1/4 and to the Point of beginning. Containing 249.0 acres, more or less.

Tract 3: Beginning at the NE corner of the W1/2, of the SW1/4 of the SE1/4, Section 33, Township 17 N, Range 6 West thence South to the SE corner of said W1/2 of the SW1/4 of the SE1/4, thence West to the SW corner of SE1/4 of the SW1/4, of Section 33, thence North to the NW corner thereof, thence East to the NE corner of W1/2 of the SW of the SE and point of beginning, containing 60 acres, more or less.

SECTION 2. The annexation shall be included within the corporate limits of the annexation thirty (30) days from the date of the filing of the description and map with the County Clerk with said description and map having been filed on the ^{DECEMBER} 12 day of ~~November~~, 1990.

SECTION 3. The above described territory shall be annexed to and made a part of Ward ~~12~~¹²⁺³ of the City of Evening Shade, Arkansas and the same shall henceforth be a part of said Ward as fully existing parts of said Ward until such time as the Ward may be modified.

APPROVED:

Archie Sarginer
MAYOR

ATTEST:

Gena... Bousser...

FILED

DEC 12 1990

TOMMY ESTES, CLERK

By *CE* D.D.

CERTIFICATE

I, *Dana Bausser* Clerk of the City of Evening Shade, hereby certify that this ordinance was duly passed and approved by a two-thirds vote of the total number of the governing body of the City of Evening Shade this *12* day of *December* 1990.

...*Dana Bausser*.....
CLERK
CITY OF EVENING SHADE, ARKANSAS

FILED

APR 23 1991

W. J. "BILL" McCUEN
SECRETARY OF STATE

BY *G.P.*.....

CERTIFICATE OF ANNEXATION

The undersigned, Archie Surginer, Mayor and Rena Bowser, the clerk of the City of Evening Shade do hereby certify as follows:

1. That there was submitted to the qualified electors of the City of Evening Shade and of the following described area a question of annexation of the following described territory to the City of Evening Shade at the General Election held on November 6, 1990, in the City of Evening Shade, Sharp County, Arkansas:

Tract 1: Beginning at the NE corner of the W1/2 of the NW1/4 of the NE1/4, Section 4, Township 16 N, Range 6 W, thence South to the SE corner of the NW1/4 of the SW1/4 of the NE1/4, thence East to the NE corner of the S1/2 of the SE1/4 of the NE1/4, Thence South to the SE corner of said S1/2 of the SE1/4 of the NE1/4, thence West to SW corner of the SE1/4 of the NW 1/4, thence North to NW corner of the NE1/4 of the NW1/4, thence East to the point of beginning, containing 164.08 acres, more or less according to G.L.O. Survey, All in Section 4, Township 16 N, Range 6 West.

Tract 2: Beginning at the NW corner of the S1/2 of the SW1/4 of the NW1/4, Section 3, Township 16 North, Range 6 West, thence East to the NE corner of S1/2 of the SW1/4 of the NE1/4, thence South to the NE corner of the NW 1/4 of the SE1/4, thence South along the east line of said NW1/4 of the SE1/4, to the center line of Highway 167, thence S with the center line of Highway 167, thence SW and thence W with center of said highway to the South Line of the SE1/4 of the SE1/4, thence West to SW corner of SE1/4 of the SE1/4, thence North to the SE corner of the N1/2 of the SW1/4 of the SE1/4, thence West to the SW corner of the N1/2 of the SW1/4 of the SW1/4, thence North to the NW of the S1/2 of the SW1/4 of the SW1/4 and to the Point of beginning. Containing 249.0 acres, more or less.

FILED

DEC 12 1990

TOMMY ESTES, CLERK

By CF D.O.

FILED

APR 23 1991

W. J. "BILL" McCUEN
SECRETARY OF STATE

BY

Tract 3: Beginning at the NE corner of the W1/2, of the SW1/4 of the SE1/4, Section 33, Township 17 N, Range 6 West thence South to the SE corner of said W1/2 of the SW1/4 of the SE1/4, thence West to the SW corner of SE1/4 of the SW1/4, of Section 33, thence North to the NW corner thereof, thence East to the NE corner of W1/2 of the SW of the SE and point of beginning, containing 60 acres, more or less.

2. That at such election, the majority of qualified electors, in the City of Evening Shade and of the following described area voted to annex the above described territory to the City of Evening Shade.

3. Attached hereto is a map of the annexed area.

The undersigned do hereby execute this for the purpose of filing with the County Clerk of Sharp County, Arkansas to certify the annexation.

APPROVED: *Archie Surginer*
MAYOR

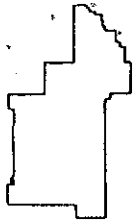
ATTEST:

Rena Bowser
.....
CLERK

CERTIFICATE

I, Rena Bowser, Clerk of the City of Evening Shade, hereby certify that the foregoing is filed on behalf of the City of Evening Shade this *12* day of *December*, 1990.

Rena Bowser
.....
CLERK
CITY OF EVENING SHADE, ARKANSAS



Tommy Estes
Circuit & County Clerk
Sharp County
Ash Flat, AR 72513-0307
501-994-7361

DEPUTY CLERKS:
Connie Fore
Olana Bailey
Ketty Vaden
Cindy McCall

April 16, 1991

A F F I D A V I T

This is to certify that the results of the 1990 General Election in Evening Shade, Sharp County, Arkansas concerning annexation of property into the city limits were as follow:

ORDINANCE 34-	For- <u>84</u>	Against- <u>55</u>
ORDINANCE 34A-	For- <u>81</u>	Against- <u>42</u>
ORDINANCE 36-	For- <u>78</u>	Against- <u>20</u>

A copy of the ordinances are attached hereto as Exhibit "A".

WITNESS MY HAND and seal of this court this the 16th day of April, 1991.


Tommy Estes, County & Circuit Clerk

(S E A L)

**GENERAL ELECTION
NOVEMBER 6, 1990
SHARP COUNTY, ARKANSAS**

**SUPPLEMENTAL BALLOT
EVENING SHADE, ARK.**

EVENING SHADE ORDINANCE #34-A

AN ORDINANCE SUBMITTING TO THE VOTERS OF THE CITY OF EVENING SHADE, ARKANSAS, AND OTHER AFFECTED PERSON, THE QUESTIONS OF ANNEXATION TO SAID CITY OF EVENING SHADE, ARKANSAS CERTAIN CONTIGUOUS TERRITORY.

Tract 1: Beginning at the NE corner of the W1/2 of the NW1/4 of the NE1/4, Section 4, Township 16 N, Range 6 W, thence south to the SE corner of the NW1/4 of the SW1/4 of the NE1/4, thence east to the NE corner of the S1/2 of the SE1/4 of the NE1/4, thence south to the SE corner of said S1/2 of the SE1/4 of the NE1/4, thence west to SW corner of the SE1/4 of the NW1/4, thence north to NW corner of the NE1/4 of the NW1/4, thence east to the point of beginning, containing 164.08 acres, more or less according to G.L.O. Survey, all in Section 4, Township 16 N, Range 6 W.

Tract 2: Beginning at the NW corner of the S1/2 of the SW1/4 of the NW1/4, Section 3, Township 16 North, Range 6 West, thence east to the NE corner of the S1/2 of the SW1/4 of the NE1/4, thence south to the NE corner of the NW1/4 of the SE1/4, thence south along the east line of said NW 1/4 of the SE1/4, to the center line of Highway 167, thence S with the center line of Highway 167, thence SW and thence W with center of said highway to the south line of the SE 1/4 of the SE 1/4, thence west to SW corner of SE1/4 of the SE 1/4, thence north to the SE corner of the N1/2 of the SW1/4 of the SE1/4, thence west to the SW corner of the N1/2 of the SW1/4 of the SW1/4, thence north to the NW of the S1/2 of the SW 1/4 of the SW1/4 and to the point of beginning, containing 249.0 acres, more or less.

Tract 3: Beginning at the NE corner of the W1/2 of the SW1/4 of the SE1/4, Section 33, Township 17 N, Range 6 West thence south to the SE corner of said W1/2 of the SW1/4 of the SE 1/4, thence west to the SW corner of the SE1/4 of the SW1/4, of Section 33, thence north to the NW corner thereof, thence east to the NE corner of W1/2 of the SW of the SE and point of beginning, containing 60 acres, more or less.

81 FOR ORDINANCE #34-A

42 AGAINST ORDINANCE #34-A

Exhibit "A"

EVENING SHADE ORDINANCE #34

AN ORDINANCE SUBMITTING TO THE VOTERS OF THE CITY OF EVENING SHADE, ARKANSAS, AND OTHER AFFECTED PERSON, THE QUESTIONS OF ANNEXATION TO SAID CITY OF EVENING SHADE, ARKANSAS CERTAIN CONTIGUOUS TERRITORY.

Beginning at the SE corner of the NE 1/4 of the SW1/4, Section 34, Township 17N, Range 6W, thence West along the south line of said NE1/4 of the SW1/4 to SW corner thereof, thence continue West along south line of NW1/4 of the SW1/4, Section 34 to the center of Piney Fork of Strawberry River, thence Northeast with center of Piney Fork to the north line of S1/2 of SE1/4 of the NW 1/4, thence east to the point of intersection of the north line of S1/2 of SW1/4 of the NE1/4, Section 34 and Piney Fork, thence along center of Piney Fork to the east line of the SW1/4 of the NE1/4, thence south to the NE corner of the NW1/4, SE 1/4, Section 12, thence south along the east line of NW1/4 of the SE1/4 to the center of Piney Fork, thence southwesterly with center of Piney Fork to the south line of NW1/4 of the SE1/4, thence west along the south line of said NW1/4 of the SE1/4 to the point of beginning, containing 75 acres, more or less, all in Section 34, Township 17N, Range 6 West, Sharp County, Arkansas.

84 FOR Ordinance #34

55 AGAINST Ordinance #34

EVENING SHADE ORDINANCE #36

AN ORDINANCE ESTABLISHING THE ELECTION OF ALDERMEN FROM THE WARDS OF THE CITY OF EVENING SHADE.

78 FOR ORDINANCE #36

20 AGAINST ORDINANCE #36

FOR COMPTROLLER DISTRICT #7 Joe H. Spelman	FOR TREASURER/RECORDER Rene Bowker
FOR MAYOR Archie Springer	FOR ALDERMAN 1-2 Arnette White
FOR ALDERMAN 1-1 Lester Quigg	FOR ALDERMAN 3-1 Patsy Lou Sample
FOR ALDERMAN 2-1 Sharon Kunkel	FOR ALDERMAN 3-2 Mely Lawrence Walters
FOR ALDERMAN 2-2 Steven Miller	

FOR ALL UNOPPOSED CANDIDATES

EXISTING BOUNDARY
Proposed Boundary
Changes

