

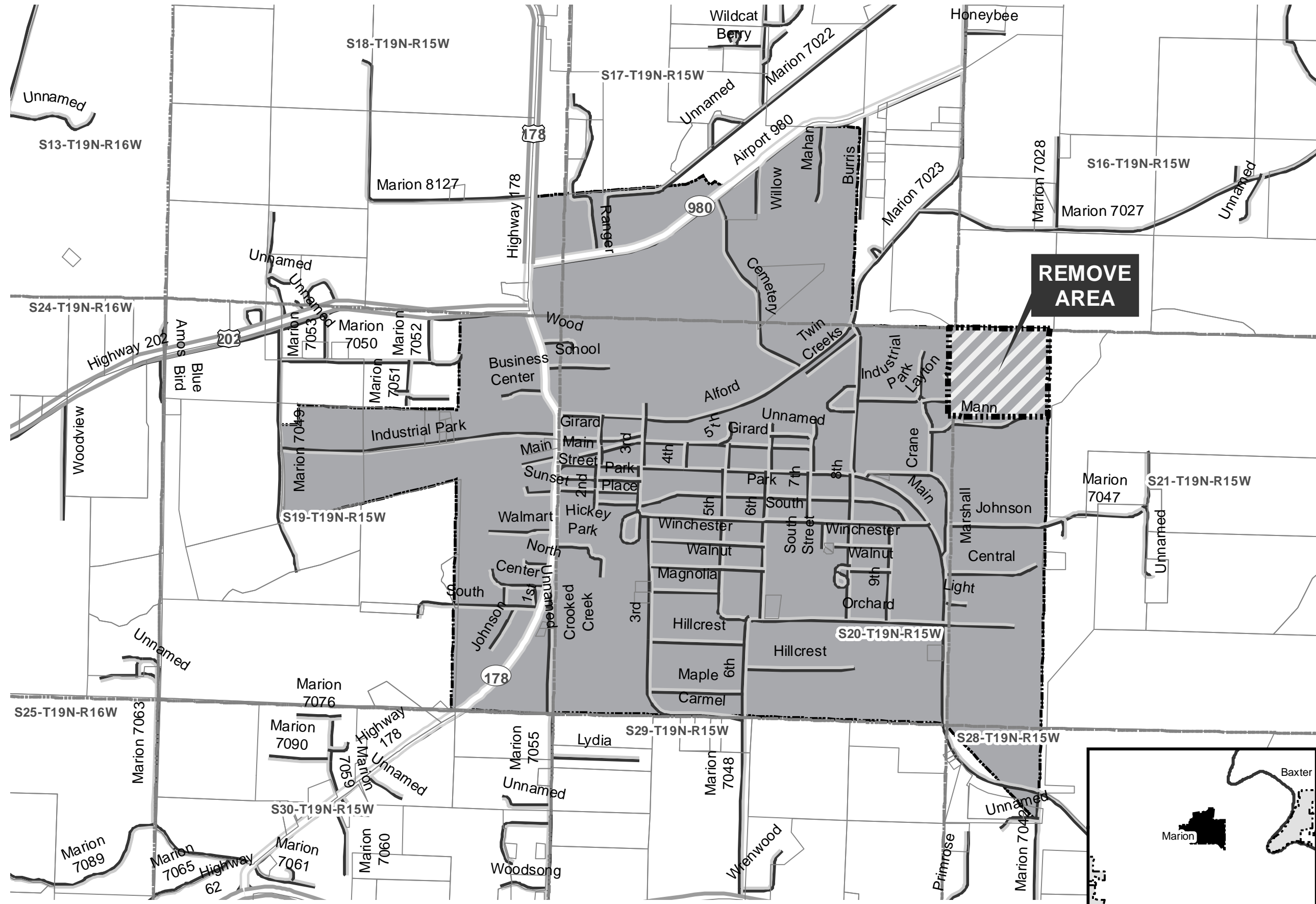
Geometry Correction: City of Flippin
January 2019

City: Flippin
 Mayor: Jerald Marberry

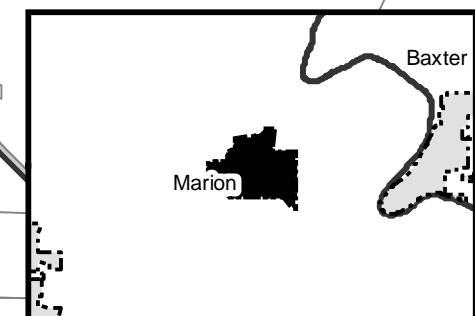
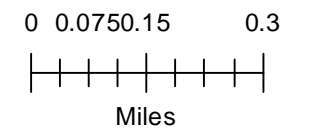
Arkansas Code 14-40-101.

Before an entity undertakes an annexation, consolidation, or detachment proceeding under this chapter, the entity shall coordinate with the Arkansas Geographic Information Systems Office for preparation of legal descriptions and digital mapping for the relevant annexation, consolidation, and detachment areas.

The map contained herein, is evidence, the entity has met requirements of Act 914 of 2015



- Proposed Annex
- Sections
- Parcels
- Highway
- Minor Road
- Existing City
- Neighboring City



ORIGINAL

Date

Jennifer Wheeler
Arkansas GIS Office
1 Capitol Drive Ste 6D
Little Rock, AR 72201

Re: Request to correct municipal boundaries on the Official State Map

Dear Ms. Wheeler,

The highlighted section on the attached map erroneously shows an area as being within the incorporated territory for our municipality. After a diligent search of municipal files, and after checking with the County Clerk for the county in which this land is situated, the municipality concludes that the highlighted section should not be included as part of its municipal boundaries on any map for any purpose.

Please take the appropriate steps to remove the highlighted area from the boundaries of this municipality on the official state map.

Sincerely,


Mayor of Fayetteville, Arkansas

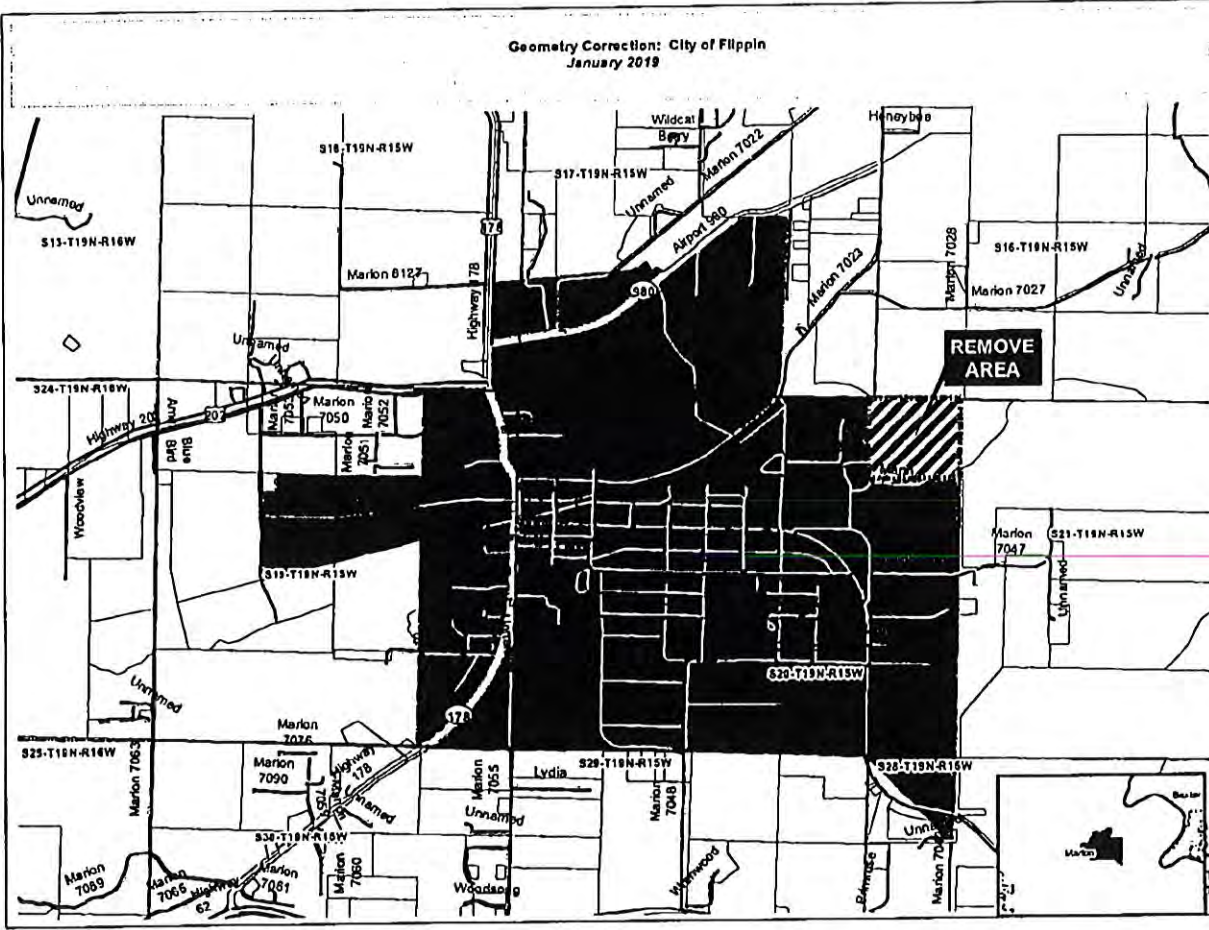
Geometry Correction: City of Flippin
January 2019

City: Flippin
Mayor: Jerald Marberry

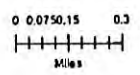
Arkansas Code 14-40-101.

Before an entity undertakes an annexation, consolidation, or detachment proceeding under this chapter, the entity staff coordinate with the Arkansas Geographic Information Systems Office for preparation of legal descriptions and digital mapping for the relevant annexation, consolidation, and detachment areas.

The map contained herein, in evidence, the entity has met requirements of Act 914 of 2015



- Proposed Annex
- Parcel
- Water
- Major Road
- Existing City
- Adjacent City



AR 6000000
GIS OFFICE