



JOHN THURSTON
ARKANSAS SECRETARY OF STATE

March 26, 2019

The Hon. Britt Williford
Ouachita County Clerk
145 Jefferson St SW
Camden, AR 71701

Re: City of East Camden Annexation Ordinance 18-03

Dear Mr. Williford,

This letter acknowledges receipt and filing of the following notice of municipal boundary change by the Office of the Secretary of State;

Filing Type: Annexation pursuant to A.C.A. §14-40-302 (annexation by election)

Effective Date: 12/16/18

County: Ouachita

City Ordinance: 302-19

City: East Camden

Dated: 7/26/18

A file marked copy of the ordinance, court order and exhibits submitted to our Office are enclosed. By copy of this letter (and its enclosures), the Secretary of State hereby notifies the appropriate mapping authorities for Arkansas. Please retain these copies as official record of the filing of the municipal boundary change by the Arkansas Secretary of State.

If you have any questions or concerns regarding this pending filing, please contact our office at 501-682-3478.

Sincerely,

Rusty Jackson
Elections Division
Room 26
501-682-3478

cc: Arkansas Geographic Information Systems Office (w/encl)
Arkansas Department of Transportation Mapping Department (w/encl)
Department of Finance and Administration (w/encl)
Arkansas Public Service Commission (w/encl)
Arkansas Economic Development Institute (w/encl)
The Honorable Angie McAdoo, Mayor of East Camden (w/encl)
Michael Frey, City Attorney (w/encl)



Arkansas Secretary of State

Mark Martin Arkansas Secretary of State, 500 Woodlane Ave, Little Rock, AR 72201-1094

Municipal Boundary Change Checklist

County: Ouachita City/Town: East Camden

City Ordinance/Resolution No: 18-03 Date approved: 07/26/2018

County Court Case No: _____ Date Order Filed: _____

Type: Annexation by Election (contiguous land) A.C.A. §14-40-302

Date Change Effective: 12/16/2018 Set by: Municipal Ordinance Emergency Clause Court Default
(Required by Act 653 of 2017)

For Circuit Court Challenge: Date Order Filed: _____ Upheld Overturned Other *(attach explanation)*

Initiating party:

All Landowners Majority Landowners Municipal Governing Body State Other _____

Supporting Documentation attached *(check all that apply):*

- File marked copy of City Ordinance/Resolution *(required)*
- File marked copy of County Court Order or certified annexation election results *(required except for island annexation)*
- Copy of Arkansas GIS Office approved printed map and certification letter *(required)*
- Proof of Publication for all Legal Notices *(include Hearing, Election, and City Ordinance/Resolution notices)*
- File marked copy of Petition Part *(if applicable)*
- File marked copy of Complaint and final Circuit Court Order *(Court Challenge only)*

Municipal Contact:

Name: Angie McAdoo Title: Mayor

Street Address: 100 N. Womble

City: East Camden St: AR Zip code: 71701

Complete one form per ordinance/resolution, attach it as a cover page to the supporting document set and submit to the County Clerk's Office within 45 days of the Effective Date as required by Act 655 of 2017

County Official:

Signature: Angie McAdoo Title: Mayor

Date: 12-28-18

Pursuant to Act 655 of 2017, County Officials must submit a file-marked copy of municipal boundary change documentation within 30 days of receipt to: Arkansas Secretary of State, Attn: Municipal Boundary Filing, 500 Woodlane Ave Suite 256, Little Rock, AR 72201-1094

Office of the Arkansas Secretary of State use only

Received by: _____

	TOTAL VOTES	%	EV	AB	ED	PR
; No. 4						
(VOTE FOR) 1						
For	4,423	60.08	2,739	88	1,593	3
Against	2,939	39.92	1,725	71	1,143	0
Issue No. 5						
(VOTE FOR) 1						
For	5,355	72.67	3,351	132	1,869	3
Against	2,014	27.33	1,120	29	865	0
Bearden School Millage Bearden						
(VOTE FOR) 1						
For	337	61.95	95	2	240	0
Against	207	38.05	63	1	143	0
Harmony Grove School Millage Harmony Grove						
(VOTE FOR) 1						
For	432	47.06	221	5	206	0
Against	486	52.94	281	13	192	0
East Camden Annexation East Camden						
(VOTE FOR) 1						
For	158	84.04	88	1	69	0
Against	30	15.96	18	0	12	0

MICHAEL W. FREY

Attorney and Counselor at Law

117 Jefferson SW
Camden, AR 71701

Telephone: (870) 836-0481
Facsimile: (870) 836-5711
E-Mail: freylaw@sbcglobal.net

Please reply to:
P.O. Box 715
Camden, AR 71711-0715

31 December 2018

Arkansas Secretary of State
Municipal Boundary Filing
500 Woodlane Ave.
Little Rock, AR 72201-1094

RE: Annexation to the City of East Camden, Arkansas

Dear Sir:

I represent the City of East Camden. The City passed an ordinance annexing contiguous territory pursuant to A.C.A. § 14-40-302

Please find enclosed the Municipal Boundary Change Checklist along with:

Certified ordinance calling for annexation question;
Proof of publication of the Notice of Election;
Letter of coordination from the Arkansas GIS Office;
Certification of election results.

Please advise if any additional information is required. Thank you for your time and consideration.

Very truly yours,



Michael W. Frey
Attorney at Law

MWF

Enclosures as stated

MICHAEL W. FREY

Attorney and Counselor at Law

117 Jefferson SW
Camden, AR 71701

Telephone: (870) 836-0481
Facsimile: (870) 836-5711
E-Mail: freylaw@sbcglobal.net

Please reply to:
P.O. Box 715
Camden, AR 71711-0715

21 March 2019

Arkansas Secretary of State
Elections Division, Room 26
500 Woodlane Ave.
Little Rock, AR 72201-1094

RE: *Annexation to the City of East Camden, Arkansas*


Dear Sir:

I represent the City of East Camden. The City passed an ordinance annexing contiguous territory pursuant to A.C.A. § 14-40-302

Please find enclosed the certified election results.

Please advise if any additional information is required. Thank you for your time and consideration.

Very truly yours,


Michael W. Frey
Attorney at Law

MWF

Encl: Certified election results

Abstract of Ballots Cast
at the 2018 General Election and Nonpartisan Judicial
Runoff
held in Ouachita County, Arkansas
on the 6th of November, 2018

We hereby certify that the attached is a true and correct abstract of ballots for the candidates and/or issues named herein at the 2018 General Election and Nonpartisan Judicial Runoff held in Ouachita County, Arkansas on the 6th of November, 2018, as shown by the attached returns.

Witness our hands as Members of the Ouachita County Board of Election Commissioners this

16th day of
November, 2018.

Democratic Commissioner:

Bob Jones

Republican Commissioner:

Third Member Commissioner:

David Garrison

* This abstract is to be mailed to the Secretary of State Elections Division, State Capitol, Room 026, Little Rock, Arkansas 72201, no later than the fifteenth calendar day after the election.

This report generated on 11/15/2018 12:23:00 PM

SUMMARY REPT-GROUP DETAIL
 RUN DATE:11/15/18 09:54 AM

REPORT-EL45A PAGE 001

	TOTAL VOTES	%	EV	AB	ED	PR
PRECINCTS COUNTED (OF 61)	7	11.48				
REGISTERED VOTERS - TOTAL	0					
BALLOTS CAST - TOTAL	7,508		4,546	197	2,761	4
BALLOTS CAST - BLANK	0		0	0	0	0
U. S. Congress Dist 04						
(VOTE FOR) 1						
Tom Canada (LIB)	158	2.15	86	0	72	0
Hayden Catherine Shame1 (DEM)	3,252	44.25	2,222	88	939	3
Bruce Westerman (REP)	3,934	53.53	2,159	74	1,701	0
WRITE-IN.	5	.07	3	0	2	0
Governor						
(VOTE FOR) 1						
Mark West (LIB)	128	1.73	53	2	73	0
Jared K. Henderson (DEM)	3,034	41.06	2,065	80	886	3
Asa Hutchinson (REP)	4,227	57.21	2,379	85	1,763	0
Lt Governor						
(VOTE FOR) 1						
Frank Gilbert (LIB)	118	1.60	62	0	56	0
Tim Griffin (REP)	4,125	55.83	2,282	73	1,770	0
Anthony Bland (DEM)	3,146	42.58	2,146	89	908	3
Primary General						
(VOTE FOR) 1						
Kerry Hicks (LIB)	120	1.62	55	1	64	0
Mike Lee (DEM)	3,279	44.33	2,241	87	948	3
Leslie Rutledge (REP)	3,998	54.05	2,204	78	1,716	0
Sec of State						
(VOTE FOR) 1						
Christopher Olsen (LIB)	109	1.48	55	2	52	0
John Thurston (REP)	3,909	52.94	2,158	75	1,676	0
Susan Inman (DEM)	3,366	45.59	2,278	90	995	3
Treasurer						
(VOTE FOR) 1						
Dennis Milligan (REP)	4,481	62.91	2,540	89	1,852	0
Ashley Ewald (LIB)	2,642	37.09	1,777	74	789	2
Auditor						
(VOTE FOR) 1						
Andrea Lea (REP)	4,558	64.17	2,602	90	1,866	0
David Dinwiddie (LIB)	2,545	35.83	1,696	70	777	2

	TOTAL VOTES	%	EV	AB	ED	PR
Commissioner of State Lands						
(VOTE FOR) 1						
Larry Williams (DEM)	3,425	46.38	2,342	91	989	3
T. J. Campbell (LIB)	144	1.95	73	0	71	0
Tommy Land (REP)	3,815	51.67	2,073	73	1,669	0
Rep Dist 05 Dst 5						
(VOTE FOR) 1						
David Fielding (DEM)	1,991	63.17	1,286	49	652	4
Wade Andrews (REP)	1,161	36.83	551	24	586	0
Supreme Court Assoc. Justice 3						
(VOTE FOR) 1						
David Sterling	3,581	51.80	2,205	69	1,305	2
Courtney Goodson	3,332	48.20	1,993	79	1,259	1
Bearden Mayor Bearden						
(VOTE FOR) 1						
Ginger Bailey (IND)	249	100.00	68	2	179	0
Bearden Alderman W1 P1 Bearden						
(VOTE FOR) 1						
Gregory D. Wood (IND)	93	35.63	29	0	64	0
Mitchell Pate (IND)	168	64.37	41	2	125	0
Bearden Alderman W1 P2 Bearden						
(VOTE FOR) 1						
Bobby Gene Steelman (IND)	119	46.67	35	2	82	0
Sherry "Shay" Hiller (IND)	136	53.33	33	0	103	0
Bearden Alderman W2 P1 Bearden						
(VOTE FOR) 1						
Earl Leon Coston (IND)	94	36.43	26	1	67	0
Melvia Buckley (IND)	164	63.57	44	1	119	0
Bearden Alderman W2 P2 Bearden						
(VOTE FOR) 1						
Ronnie D Quarles (IND)	92	35.38	26	2	64	0
Phillip Lambert (IND)	168	64.62	43	0	125	0
Camden Mayor Camden						
(VOTE FOR) 1						
David Chilcote (IND)	1,312	39.96	927	34	351	0
Julian Lott (IND)	1,694	51.60	1,307	53	333	1
Marie Trisolini (IND)	277	8.44	186	12	79	0

	TOTAL VOTES	%	EV	AB	ED	PR
in Alderman W1 P1 Camden						
(VOTE FOR) 1						
Gene Morton (IND)	453	46.41	354	11	88	0
James BeIT (IND)	523	53.59	395	11	117	0
Stephens Mayor Stephens						
(VOTE FOR) 1						
Harry Brown (IND)	239	100.00	85	1	153	0
Stephens W2 P1 Stephens						
(VOTE FOR) 1						
Kevin Hollis (IND)	164	68.05	60	1	103	0
Justin Clark (IND)	77	31.95	23	0	54	0
Stephens W2 P2 Stephens						
(VOTE FOR) 1						
Terry Max Cox (IND)	128	54.01	42	1	85	0
Rae Fawver (IND)	109	45.99	38	0	71	0
Chidester Mayor Chidester						
(VOTE FOR) 1						
Bobby J. Box, Sr. (IND)	99	100.00	36	1	62	0
Camden Mayor East Camden						
(VOTE FOR) 1						
Angie McAadoo (IND)	182	100.00	102	1	79	0
Circuit Clerk						
(VOTE FOR) 1						
Gladys Ferguson Nettles (DEM)	6,668	100.00	4,080	137	2,447	4
Issue No. 1						
(VOTE FOR) 1						
For	3,156	49.37	1,821	63	1,271	1
Against	3,237	50.63	2,020	86	1,130	1
Issue No. 2						
(VOTE FOR) 1						
For	5,934	80.94	3,507	105	2,319	3
Against	1,397	19.06	945	53	399	0
Issue No. 3						
(VOTE FOR) 1						
For	4,955	74.53	3,005	123	1,826	1
Against	1,693	25.47	1,024	30	638	1

	TOTAL VOTES	%	EV	AB	ED	PR
; No. 4						
(VOTE FOR) 1						
For	4,423	60.08	2,739	88	1,593	3
Against	2,939	39.92	1,725	71	1,143	0
Issue No. 5						
(VOTE FOR) 1						
For	5,355	72.67	3,351	132	1,869	3
Against	2,014	27.33	1,120	29	865	0
Bearden School Millage Bearden						
(VOTE FOR) 1						
For	337	61.95	95	2	240	0
Against	207	38.05	63	1	143	0
Harmony Grove School Millage Harmony Grove						
(VOTE FOR) 1						
For	432	47.06	221	5	206	0
Against	486	52.94	281	13	192	0
East Camden Annexation East Camden						
(VOTE FOR) 1						
For	158	84.04	88	1	69	0
Against	30	15.96	18	0	12	0

**STATE OF ARKANSAS
COUNTY OF OUACHITA**

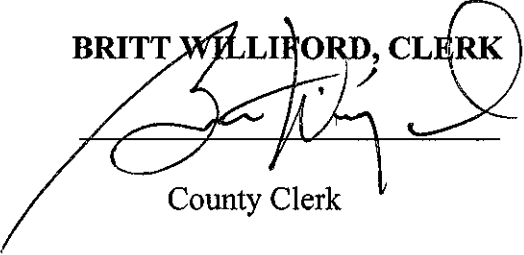
SS CERTIFICATE

I, BRITT WILLIFORD, COUNTY AND PROBATE CLERK within and for the County and State aforesaid, do hereby certify that the foregoing 5 Page(s) is a true and correct copy of Abstract of Ballots Cast at the 2018 General Election

As herein set forth and as the same appears on file and of record in this office,

WITNESS MY HAND AND SEAL ON THIS THE 20TH DAY OF March, 2019.

BRITT WILLIFORD, CLERK



County Clerk

ORDINANCE NO. 18-03

AN ORDINANCE SUBMITTING TO THE VOTERS OF THE CITY OF EAST CAMDEN, ARKANSAS, AND OTHER AFFECTED PERSONS, THE QUESTION OF ANNEXATION TO SAID CITY OF CERTAIN CONTIGUOUS TERRITORY; AND DECLARING AN EMERGENCY

WHEREAS, it appears to the City Council of the City of East Camden, Arkansas, that the annexation of certain hereinafter described territory, contiguous to the City of East Camden, is necessary for the orderly growth and development of the City;

WHEREAS, represent the actual growth of the municipality beyond its legal boundary;

WHEREAS, the lands are platted and held for sale or use as municipal lots, or whether platted or not, the lands are held to be sold as suburban property;

WHEREAS, the lands are valuable by reason of their adaptability for prospective municipal uses.

NOW, THEREFORE, BE IT ORDAINED BY THE CITY COUNCIL OF THE CITY OF EAST CAMDEN, ARKANSAS:

SECTION 1. That there shall be submitted to the qualified electors of the City of and of the following described area, the question of the annexation of the following described territory to the City of East Camden:

A part of Section 8 and a part of Section 9, Township 13 South, Range 16 West, Ouachita County, Arkansas being more particularly described as follows:

Commence at the Southeast corner of the NE $\frac{1}{4}$ SE $\frac{1}{4}$ of Section 8 and run N01°09'01"W along the East line of said NE $\frac{1}{4}$ SE $\frac{1}{4}$ 254.97 feet to the POINT OF BEGINNING of the tract herein described, said point being on the South side of an alley shown on the recorded plat of Linebarrier Subdivision; Thence, N83°28'55"W along said alley 205.48 feet; Thence, N83°04'54"W along said alley 595.26 feet; Thence, S01°02'22"W 155.42

feet; Thence, N74°15'34"W 30.74 feet; Thence, N83°13'12"W 626.16 feet; Thence, N01°01'22"E 405.02 feet to the North right-of-way of U. S. Highway #278; Thence, S83°21'01"E along said right-of-way 1135.94 feet; Thence, N04°59'02"E 804.20 feet; Thence, N89°17'35"E 224.94 feet to the West line of Section 9; Thence, S83°31'22"E 136.75 feet; Thence, S84°52'10"E 164.91 feet to the West right-of-way of Ouachita County Road #212; Thence, S00°43'14"W along said right-of-way and said right-of-way extended 1099.30 feet; Thence, N83°28'55"W 269.22 feet to the point of beginning, containing 22.947 acres more or less, as shown on a Map of Proposed Annexation to the City of East Camden by Timberland Surveys, Inc. dated June 26, 2018.

A map depicting said annexation area is attached hereto as Exhibit A and made a part hereof.

SECTION 2. The question of annexation of the territory described above in Section 1 shall be submitted to the electors qualified to vote on this issue at the general election to be held on Tuesday, November 6, 2018, in compliance with A.C.A. 7-11-205. Once this ordinance takes effect, the City Clerk shall immediately notify the County Election Commission and the County Clerk by forwarding to each, a certified copy of this ordinance and the map showing the area to be annexed.

SECTION 3. If at such election a majority of the qualified electors voting in such election shall vote for such annexation, the annexation shall be effective and the territory included within the corporate limits of the City within thirty (30) days following the County Clerk's certification of the election results and recording of the same, along with the description and a map of the annexed area, in the county records, and filing a certified copy thereof with the Secretary of State; or in the event an action is filed with the Circuit Court, on the date the judgment of said Court becomes final. If a majority of the qualified electors voting on the issue at the election vote against the annexation, the annexation ordinance shall be null and void.

SECTION 4. No later than forty-five (45) days prior to the election, the city shall identify all persons who reside within the area proposed to be annexed, and the county clerk shall assist the city in determining the names and addresses of all qualified electors residing within that area.

SECTION 5. The city recorder shall give notice of the election by publication by at least one (1) insertion in some newspaper having a general circulation in the city.

SECTION 6. If the annexation is approved and becomes final, the governing body of the city shall, by ordinance, as soon as practical after the annexation, attach and incorporate such annexed territory to and in one (1) or more wards of the city lying adjacent thereto, and the territory so assigned and attached to a ward shall thereafter be considered and become a part thereof as fully as any other part of the city.

SECTION 7. If the annexation is approved and becomes final, the following services shall be extended to the area within three (3) years:

SERVICE	DATE
Police Protection	January 1, 2021
Fire Protection	January 1, 2021
Solid Waste Collection	January 1, 2021
Public Street Maintenance	January 1, 2021

The schedule of services shall be included in the annual written report required by A.C.A. 14-40-2201.

SECTION 8. The annexed are shall be classified as C-1 building zone and placed in Ward 1 for future election purposes.

SECTION 9. The ballots used at said election on the question of annexation shall be marked as follows:

- FOR annexation of the territory described in Ordinance No. 18-03
- AGAINST annexation of the territory described in Ordinance No. 18-03

SECTION 10. Emergency Clause. This ordinance being necessary for the immediate preservation of the public peace, health, safety, and welfare, as well as compliance with special election statutes, an emergency is hereby

declared to exist and this ordinance shall be effective and in full force and effect from and after its passage and approval.

Passed and approved this 26 day of July, 2018.

Angie McAdoo
HON. ANGIE MCADOO, MAYOR

ATTEST:

Amanda Harcrow
AMANDA HARCROW,
CITY RECORDER

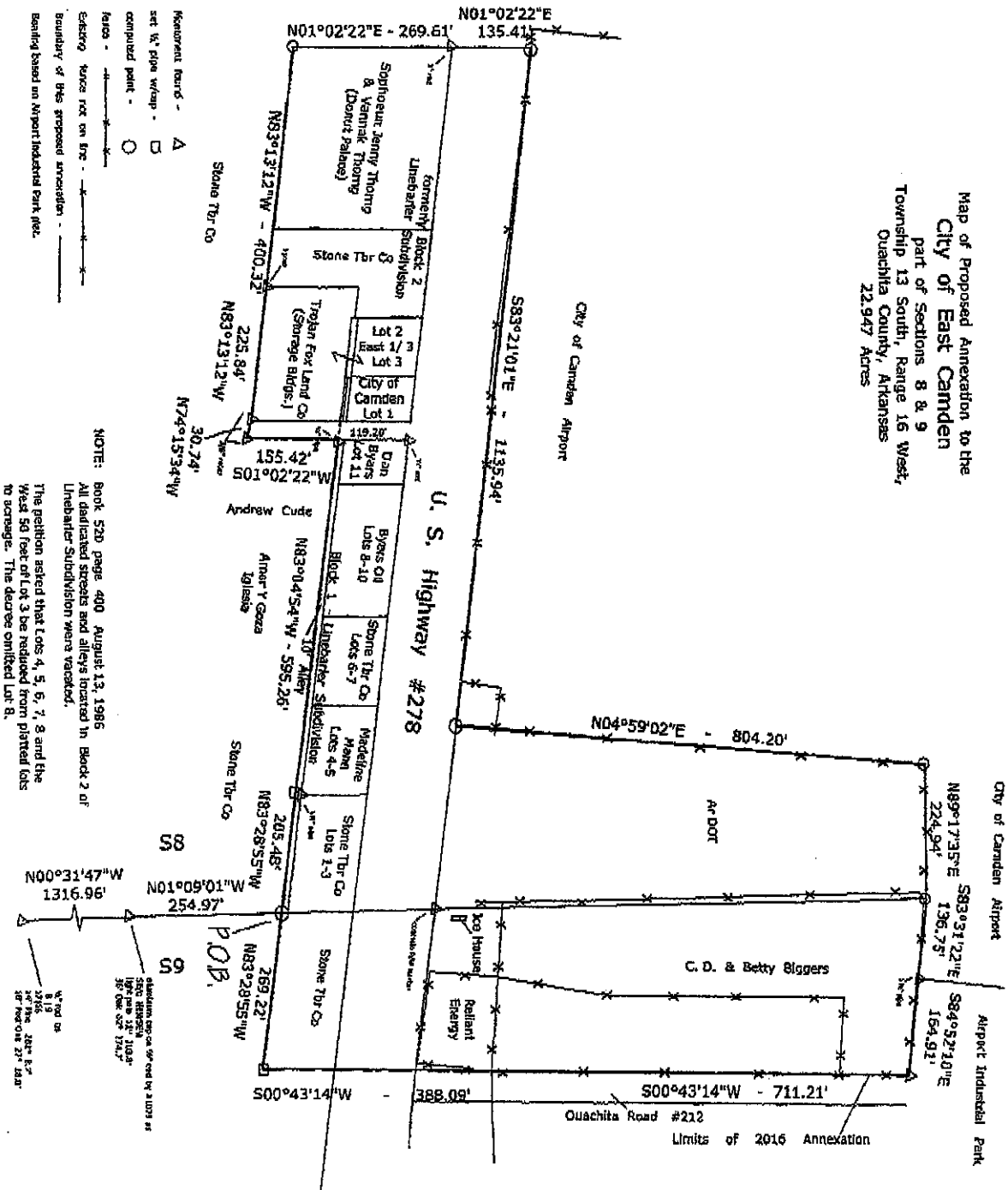
CERTIFICATE

I, Amanda Harcrow, City Recorder of the City of East Camden, hereby certify that this ordinance was duly passed and approved by the City Council of the City of East Camden, Arkansas, on the 26 day of July, 2018.

Seal

Amanda Harcrow
AMANDA HARCROW,
CITY RECORDER

Map of Proposed Annexation to the
City of East Camden
 part of Sections 8 & 9
 Township 13 South, Range 16 West,
 Ouachita County, Arkansas
 22.947 Acres



NOTE: Book 529 page 400 August 13, 1986
 All dedicated streets and alleys located in Block 2 of
 Linebarter Subdivision were vacated.
 The petition asked that Lots 4, 5, 6, 7, 8 and the
 West 50 feet of Lot 3 be reduced from platted lots
 to acreage. The decree omitted Lot 8.

Monument found - Δ
 set 1/2" pipe wrap - \square
 computed point - \circ
 fence - ---
 existing fence not on file - ---
 boundary of this proposed annexation - ---
 boundary based on Airport Industrial Park plat.




Timberland Surveys, Inc.
 1600 Ouachita Blvd
 Camden, AR 71701
 501-825-2000
 timberland@timberland.com
 Drawing title: East Camden - Annex 2013
 4/26/18

State of Arkansas
County of Ouachita

I, Heather Sullivan, do solemnly swear that I am Legal Clerk of the Camden News, a daily newspaper published in the said county, and that I was Legal Clerk at the date hereinafter states, and that said paper had a bona fide circulation in said county at said dates, had been regularly published in said county for a period of one month next before the date of the first publication of advertisement hereto annexed, and that said advertisement was published ONE time (s) for ONE week (s) consecutively, the first insertion having been made on the 28th day of September, 2018, and the last on the 28th day of September, 2018. Sworn and subscribed to me this 28th day of September, 2018

My Commission expires 8/11/2027
Total \$434.23
9590

[Signature], Notary Public
[Signature], Legal Clerk



9590
NOTICE OF ELECTION
Notice is hereby given pursuant to A.C.A. § 14-40-303 that the following Ordinance shall be placed on the ballot for consideration at the general election to be held on the 6th day of November, 2018.
ORDINANCE NO. 18-03
AN ORDINANCE SUBMITTING TO THE VOTERS OF THE CITY OF EAST CAMDEN, ARKANSAS, AND OTHER AFFECTED PERSONS THE QUESTION OF ANNEXATION TO SAID CITY OF CERTAIN CONTIGUOUS TERRITORY AND DECLARING AN EMERGENCY.
WHEREAS it appears to the City Council of the City of East Camden, Arkansas, that the annexation of certain hereinafter described territory contiguous to the City of East Camden is necessary for the orderly growth and development of the City;
WHEREAS the lands are held in fee simple and are not subject to any other claim or lien; and
WHEREAS the lands are valuable by reason of their adaptability for prospective residential use;
WHEREAS the lands are valuable by reason of their adaptability for prospective residential use;
NOW, THEREFORE BE IT ORDAINED BY THE CITY COUNCIL OF THE CITY OF EAST CAMDEN, ARKANSAS
SECTION 1: That there shall be submitted to the qualified electors of the City of and of the following described area the question of the annexation to the City of East Camden of the following described territory to the City of East Camden:
A parcel of Section 34 and a part of Section 35, Township 36 North, Range 10 West, Ouachita County, Arkansas, being more particularly described as follows:
Commence at the Southeast corner of the NE 1/4 SE 1/4 of Section 34 and run N 01° 09' 00" W along the East line of said SE 1/4 for 25.5 feet to the corner BEGINNING of the territory described said point being the South step of a right-of-way shown on the record plat of Line 1800 of Subdivision Thence N 83° 29' 55" W along said line 205.44 feet Thence N 83° 04' 54" W along said alley 555.26 feet Thence S 01° 02' 22" W 155.72 feet Thence N 74° 15' 32" W 387.2 feet Thence N 89° 18' 42" W 626.16 feet Thence N 04° 38' 02" E 504.28 feet Thence N 68° 17' 35" E 222.2 feet to the West line of Section 9 Thence S 83° 37' 22" E 436.75 feet Thence S 89° 52' 10" E 154.91 feet to the West right of way of Ouachita County, Road 212, thence S 86° 43' 14" W along said right of way and said right of way terminated at 1099.30 feet Thence N 83° 29' 55" W 249.22 feet to the point of beginning containing 22,972.22 acres, more or less as shown on the map of Proposed Ordinance No. 18-03 of the City of East Camden by Heather Sullivan, Legal Clerk, dated the 28th day of September, 2018.
A map depicting said annexation area is attached hereto as Exhibit A and made a part hereof.
SECTION 2: The question of annexation of the territory described above in Section 1 shall be submitted to the electors qualified to vote in this area at the general election to be held on Tuesday, November 6th, 2018, in compliance with A.C.A. § 14-40-303. Once this ordinance takes effect, the City Clerk shall immediately notify the County Election Commission and the County Clerk by forwarding to each a certified copy of this ordinance and the map showing the area to be annexed.
SECTION 3: If at such election a majority of the qualified electors voting in such election shall vote for such annexation, the annexation shall be effective and the territory included within the corporate limits of the City within thirty (30) days following the County Clerk's certification of the election results and recording of the same in the County Clerk's office and map of the annexed area in the County Clerk's office and filing a Certificate of Intent with the Secretary of State in the event an action is filed with the Commission on the date the judgement of said Court becomes final in favor of the qualified electors for or against the same, the Secretary of State shall be notified.
SECTION 4: No later than thirty (30) days prior to the election, the City shall cause to be deposited in the County Clerk's office a list of the names of all persons who have been proposed to be annexed and the County Clerk shall assist the City in doing so, making the names and addresses of all qualified electors residing within the area to be annexed available to the County Clerk.
SECTION 5: The City Council shall give notice of the election by publication by at least one (1) publication in some newspaper having a general circulation in the city.
SECTION 6: If the annexation is approved and becomes effective, all property within the territory of the annexed area shall be subject to the application of the annexed rate and shall be added to the tax rolls of the City. The address of the City will address thereof and the territory so designated and attached to the City shall thereafter be considered and become part thereof as if the territory were a part of the City.
SECTION 7: If the annexation is approved and becomes effective, the following services shall be extended to the area within three (3) years:
POLICE PROTECTION DATE: January 2021
FIRE PROTECTION DATE: January 2021
SOLID WASTE COLLECTION DATE: January 2021
PUBLIC STREET MAINTENANCE DATE: January 2021
The schedule of services shall be included in the annual water report required by A.C.A. § 14-40-223.
SECTION 8: The annexed area shall be classified as C-1 industrial zone and placed in Ward 1 for the election purposes.
SECTION 9: The call for a referendum shall be made by the City Council of any city and shall be marked as follows:
IF FOR same annexation of territory described in Ordinance No. 18-03 of the City of East Camden, Arkansas, the annexation of the territory described in Ordinance No. 18-03 of the City of East Camden, Arkansas, shall be effective on the date of the election.
SECTION 10: The emergency clause of this ordinance shall be inoperative if the ordinance is not passed by the City Council on or before the date of the publication of this ordinance in the newspaper.
SECTION 11: The City Clerk shall cause to be published in the newspaper a list of the names of all persons who have been proposed to be annexed and the County Clerk shall assist the City in doing so, making the names and addresses of all qualified electors residing within the area to be annexed available to the County Clerk.



**ARKANSAS
GIS OFFICE**

August 9, 2018

Mr. Michael W. Frey
Attorney at Law
117 Jefferson SW
PO Box 715
Camden, AR 71711-0715

RE: City of East Camden Annexation Coordination Requirement

Mr. Frey

Thank you for coordinating with our office as you seek to annex property into the City of East Camden, AR located in a part of Section 8 and a part of Section 9, Township 13 South, Range 16 West. This letter represents confirmation that you have properly coordinated with our office (Arkansas GIS Office) as specified in § 14-40-101 (Act 914 of 2015) of the 90th General Assembly.

Our office will wait completion of any additional steps necessary for the proposed boundary change, which normally comes from the Arkansas Secretary of State Elections Division after any appropriate filing by your County Clerk.

Thank you,

Jennifer Wheeler, GIS Analyst
/jjw

Attachments:
GIS Office Map of Proposed Annexation
Legal Description
Secretary of State Municipal Change Checklist

H:\City_Annexations\Cities\East_Camden\20180809\Doc\20180809_East_Camden_Annexation_Coordination_Letter.docx

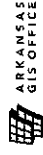
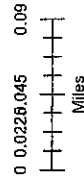

ARKANSAS GIS OFFICE · 1 CAPITOL MALL SUITE 6D · LITTLE ROCK · ARKANSAS · 72201
PHONE (501) 682-2767 · www.gis.arkansas.gov · FAX (501) 682-6077

City: East Camden
 Mayor: Angle McAdoo

Arkansas Code 14-40-101:

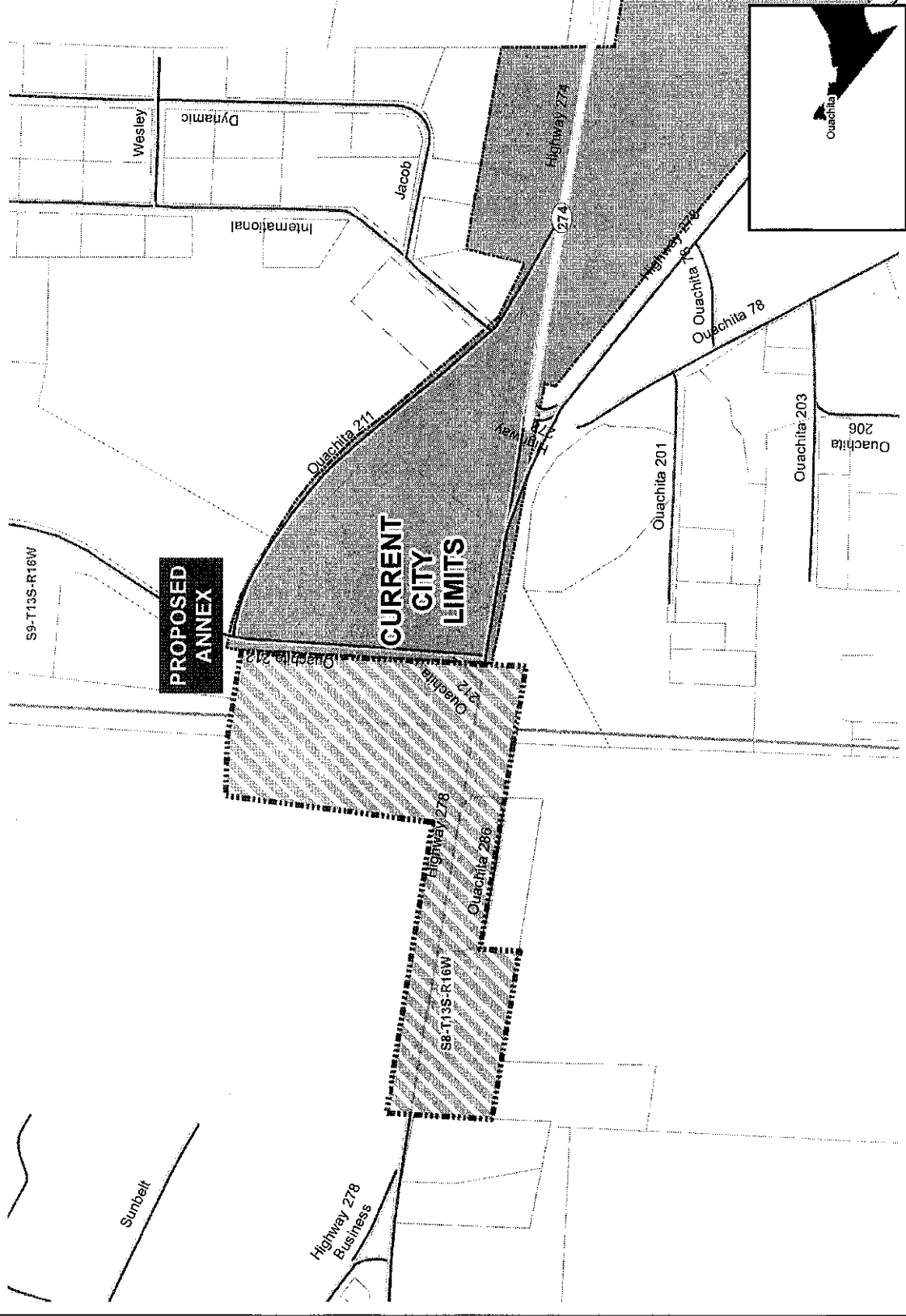
Before an entity undertakes an annexation, consolidation, or detachment proceeding under this chapter, the entity shall coordinate with the Arkansas Geographic Information Systems Office for preparation of legal descriptions and digital mapping for the relevant annexation, consolidation, and detachment areas.

The map contained herein, is evidence, the entity has met requirements of Act 914 of 2015



H:\City_Annexations\CityEast_Camden\CD1806991

Proposed Annex: City of East Camden
 August 2018



PROPOSED ANNEX

CURRENT CITY LIMITS

Proposed East Camden Annexation

A part of Section 8 and a part of Section 9, Township 13 South, Range 16 West, Ouachita County, Arkansas being more particularly described as follows:

Commence at the Southeast corner of the NE¼SE¼ of Section 8 and run N01°09'01"W along the East line of said NE¼SE¼ 254.97 feet to the POINT OF BEGINNING of the tract herein described, said point being on the South side of an alley shown on the recorded plat of Linebarrier Subdivision;

Thence, N83°28'55"W along said alley 205.48 feet;

Thence, N83°04'54"W along said alley 595.26 feet;

Thence, S01°02'22"W 155.42 feet;

Thence, N74°15'34"W 30.74 feet;

Thence, N83°13'12"W 626.16 feet;

Thence, N01°01'22"E 405.02 feet to the North right-of-way of U. S. Highway #278;

Thence, S83°21'01"E along said right-of-way 1135.94 feet;

Thence, N04°59'02"E 804.20 feet;

Thence, N89°17'35"E 224.94 feet to the West line of Section 9;

Thence, S83°31'22"E 136.75 feet;

Thence, S84°52'10"E 164.91 feet to the West right-of-way of Ouachita County Road #212;

Thence, S00°43'14"W along said right-of-way and said right-of-way extended 1099.30 feet;

Thence, N83°28'55"W 269.22 feet to the point of beginning, containing 22.947 acres more or less as shown on a plat of survey by Timberland Surveys, Inc. dated June 26, 2018.

Abstract of Ballots Cast
at the 2018 General Election and Nonpartisan Judicial
Runoff
held in Ouachita County, Arkansas
on the 6th of November, 2018

We hereby certify that the attached is a true and correct abstract of ballots for the candidates and/or issues named herein at the 2018 General Election and Nonpartisan Judicial Runoff held in Ouachita County, Arkansas on the 6th of November, 2018, as shown by the attached returns.

Witness our hands as Members of the Ouachita County Board of Election Commissioners this

10th day of
November, 2018.

Democratic Commissioner:

Republican Commissioner:

Third Member Commissioner:

* This abstract is to be mailed to the Secretary of State Elections Division, State Capitol, Room 026, Little Rock, Arkansas 72201, no later than the fifteenth calendar day after the election.

This report generated on 11/15/2018 12:23:00 PM

U.S. Congress District 4

#1-Tom Canada (LIB)

#2-Hayden Catherine Shamel (DEM)

#3-Representative Bruce Westerman (REP)

#4-Write-In (NON)

Precinct	Candidates/Choices				Over Votes	Under Votes	TOTAL
	1	2	3	4			
Valley 1	6	123	240	0	0	5	374
Valley 2	5	24	21	0	0	0	50
Carroll	3	30	22	0	0	1	56
Bradley	7	45	294	0	0	3	349
East Camden	2	80	106	0	0	1	189
Bearden Ward 1	4	57	93	0	0	7	161
Bearden Ward 2	2	45	21	0	0	3	71
Bearden Ward 3	1	11	17	0	0	2	31
Cleveland Township	0	12	54	0	0	2	68
Freeo	0	45	46	0	0	4	95
Union	2	42	35	0	0	3	82
Lafayette A	6	77	303	0	0	3	389
Lafayette B	1	78	260	0	0	5	344
Bridge Creek	6	66	123	0	0	3	198
Louann	1	18	15	0	0	1	35
Stephens Ward 1	3	69	27	0	0	3	102
Stephens Ward 2	0	46	39	0	0	5	90
Stephens Ward 3	0	22	15	0	0	0	37
Stephens Ward 4	0	6	21	0	0	0	27
Smackover Ward 1	2	50	48	0	0	0	100
Smackover Ward 2	0	0	0	0	0	0	0
Behastian	2	35	18	0	0	1	56
Liberty	0	4	9	0	0	1	14
Chidester	1	60	42	0	0	3	106
Red Hill	3	52	99	0	0	3	157
Jefferson	1	23	49	0	0	0	73
Washington Ward 1	2	23	108	0	0	1	134
River	0	5	11	0	0	0	16
Marion	7	88	167	0	0	4	266
Ecore Fabre	4	36	108	0	0	0	148
Ecore Fabre Maul	4	50	99	0	0	1	154
Circle C	0	0	22	0	0	1	23
CAMDEN WARD 01	3	77	8	0	0	1	89
CAMDEN WARD 02	3	69	14	0	0	3	89
CAMDEN WARD 03	4	108	42	0	0	5	159
CAMDEN WARD 04	2	23	34	0	0	0	59
CAMDEN WARD 04A	2	71	15	0	0	1	89
CAMDEN WARD 04B	1	35	11	0	0	1	48
CAMDEN WARD 05	11	277	377	1	0	38	704
CAMDEN WARD 06	2	56	47	0	0	2	107

CAMDEN WARD 06A	2	94	21	0	0	3	120
CAMDEN WARD 07	2	124	27	1	0	3	157
CAMDEN WARD 08	3	41	13	0	0	3	60
CAMDEN WARD 09	0	42	3	0	0	0	45
CAMDEN WARD 09A	3	46	3	0	0	2	54
CAMDEN WARD 10	1	45	2	0	0	0	48
CAMDEN WARD 11	2	146	5	0	0	4	157
CAMDEN WARD 12	1	27	2	0	0	1	31
CAMDEN WARD 12A	1	30	3	0	0	1	35
CAMDEN WARD 13	2	118	17	1	0	1	139
CAMDEN WARD 13A	1	17	10	0	0	1	29
CAMDEN WARD 14	3	39	47	0	0	2	91
CAMDEN WARD 14A	2	1	8	0	0	0	11
CAMDEN WARD 15	7	129	185	0	0	5	326
CAMDEN WARD 15A	2	62	137	0	0	5	206
CAMDEN WARD 16	4	44	25	1	0	2	76
CAMDEN WARD 16A	2	53	40	0	0	1	96
CAMDEN WARD 17	0	5	34	0	0	0	39
CAMDEN WARD 17A	9	65	150	1	0	4	229
CAMDEN WARD 17B	3	19	43	0	0	2	67
Bragg	5	64	79	0	0	2	150
Totals	158	3249	3934	5	0	159	7505

Governor

#1-Mark West (LIB)

#2-Jared K. Henderson (DEM)

#3-Governor Asa Hutchinson (REP)

Precinct	Candidates/Choices			Over Votes	Under Votes	TOTAL
	1	2	3			
Valley 1	6	115	250	0	3	374
Valley 2	5	23	22	0	0	50
Carroll	2	22	31	0	1	56
Bradley	10	45	293	0	1	349
East Camden	2	78	109	0	0	189
Bearden Ward 1	3	54	99	0	5	161
Bearden Ward 2	1	43	26	0	1	71
Bearden Ward 3	1	12	18	0	0	31
Cleveland Township	0	13	55	0	0	68
Freeo	0	47	47	0	1	95
Union	2	41	38	0	1	82
Lafayette A	9	75	302	0	3	389
Lafayette B	5	74	263	0	2	344
Bridge Creek	7	65	122	0	4	198
Louann	4	15	15	0	1	35
Stephens Ward 1	1	64	31	0	6	102
Stephens Ward 2	0	45	40	0	5	90
Stephens Ward 3	0	20	17	0	0	37
Stephens Ward 4	0	6	21	0	0	27

Smackover Ward 1	1	44	53	0	2	100
Smackover Ward 2	0	0	0	0	0	0
Behastian	1	33	19	0	3	56
Liberty	0	3	11	0	0	14
Chidester	2	53	49	0	2	106
Red Hill	2	44	109	0	2	157
Jefferson	3	19	51	0	0	73
Washington Ward 1	2	21	111	0	0	134
River	0	5	11	0	0	16
Marion	3	84	177	0	2	266
Ecore Fabre	1	31	116	0	0	148
Ecore Fabre Maul	3	47	103	0	1	154
Circle C	0	0	22	0	1	23
CAMDEN WARD 01	0	71	17	0	1	89
CAMDEN WARD 02	0	68	20	0	1	89
CAMDEN WARD 03	2	107	46	0	4	159
CAMDEN WARD 04	3	24	32	0	0	59
CAMDEN WARD 04A	0	67	20	0	2	89
CAMDEN WARD 04B	0	32	16	0	0	48
CAMDEN WARD 05	5	251	412	0	36	704
CAMDEN WARD 06	2	52	51	0	2	107
CAMDEN WARD 06A	1	86	31	0	2	120
CAMDEN WARD 07	1	116	38	0	2	157
CAMDEN WARD 08	1	37	22	0	0	60
CAMDEN WARD 09	2	39	4	0	0	45
CAMDEN WARD 09A	4	44	5	0	1	54
CAMDEN WARD 10	1	40	5	0	2	48
CAMDEN WARD 11	1	136	18	0	2	157
CAMDEN WARD 12	0	22	8	0	1	31
CAMDEN WARD 12A	0	31	3	0	1	35
CAMDEN WARD 13	0	113	25	0	1	139
CAMDEN WARD 13A	1	18	9	0	1	29
CAMDEN WARD 14	2	42	45	0	2	91
CAMDEN WARD 14A	0	0	11	0	0	11
CAMDEN WARD 15	7	109	208	0	2	326
CAMDEN WARD 15A	3	60	142	0	1	206
CAMDEN WARD 16	1	40	32	0	3	76
CAMDEN WARD 16A	0	46	49	0	1	96
CAMDEN WARD 17	2	5	32	0	0	39
CAMDEN WARD 17A	11	57	159	0	2	229
CAMDEN WARD 17B	0	18	48	0	1	67
Bragg	2	59	88	0	1	150
Totals	128	3031	4227	0	119	7505

Lieutenant Governor

- #1-Frank Gilbert (LIB)
- #2-Lt. Governor Tim Griffin (REP)
- #3-Anthony Bland (DEM)

Precinct	Candidates/Choices			Over Votes	Under Votes	TOTAL
	1	2	3			
Valley 1	3	245	120	0	6	374
Valley 2	5	22	23	0	0	50
Carroll	3	28	25	0	0	56
Bradley	7	296	44	0	2	349
East Camden	1	107	81	0	0	189
Bearden Ward 1	3	95	57	0	6	161
Bearden Ward 2	4	22	45	0	0	71
Bearden Ward 3	1	18	12	0	0	31
Cleveland Township	0	57	11	0	0	68
Freeo	0	49	46	0	0	95
Union	0	37	44	0	1	82
Lafayette A	5	308	74	0	2	389
Lafayette B	2	260	78	0	4	344
Bridge Creek	4	129	65	0	0	198
Louann	1	13	21	0	0	35
Stephens Ward 1	0	30	70	0	2	102
Stephens Ward 2	0	39	49	0	2	90
Stephens Ward 3	0	16	21	0	0	37
Stephens Ward 4	0	21	6	0	0	27
Smackover Ward 1	1	50	48	0	1	100
Smackover Ward 2	0	0	0	0	0	0
Behestian	1	21	33	0	1	56
Liberty	0	9	4	0	1	14
Chidester	1	46	56	0	3	106
Red Hill	2	106	48	0	1	157
Jefferson	3	49	20	0	1	73
Washington Ward 1	2	110	22	0	0	134
River	0	11	5	0	0	16
Marion	3	176	85	0	2	266
Ecore Fabre	1	111	33	0	3	148
Ecore Fabre Maul	3	103	47	0	1	154
Circle C	0	21	0	0	2	23
CAMDEN WARD 01	0	14	73	1	1	89
CAMDEN WARD 02	1	20	68	0	0	89
CAMDEN WARD 03	2	45	105	0	7	159
CAMDEN WARD 04	2	35	22	0	0	59
CAMDEN WARD 04A	1	15	73	0	0	89
CAMDEN WARD 04B	1	13	34	0	0	48
CAMDEN WARD 05	11	385	268	0	40	704
CAMDEN WARD 06	2	53	51	0	1	107
CAMDEN WARD 06A	3	29	86	0	2	120
CAMDEN WARD 07	2	30	123	0	2	157
CAMDEN WARD 08	2	17	41	0	0	60
CAMDEN WARD 09	0	4	41	0	0	45
CAMDEN WARD 09A	3	3	46	0	2	54
CAMDEN WARD 10	2	2	44	0	0	48
CAMDEN WARD 11	2	8	146	0	1	157
CAMDEN WARD 12	0	5	25	0	1	31

CAMDEN WARD 12A	1	3	31	0	0	35
CAMDEN WARD 13	2	21	114	0	2	139
CAMDEN WARD 13A	0	10	18	0	1	29
CAMDEN WARD 14	0	50	41	0	0	91
CAMDEN WARD 14A	0	10	1	0	0	11
CAMDEN WARD 15	4	203	116	0	3	326
CAMDEN WARD 15A	3	140	60	0	3	206
CAMDEN WARD 16	2	33	39	0	2	76
CAMDEN WARD 16A	2	45	47	0	2	96
CAMDEN WARD 17	2	33	4	0	0	39
CAMDEN WARD 17A	9	163	55	0	2	229
CAMDEN WARD 17B	1	47	17	0	2	67
Bragg	2	84	61	0	3	150
Totals	118	4125	3143	1	118	7505

Attorney General

#1-Kerry Hicks (LIB)

#2-Mike Lee (DEM)

#3-Attorney General Leslie Rutledge (REP)

Precinct	Candidates/Choices			Over Votes	Under Votes	TOTAL
	1	2	3			
Valley 1	3	120	245	0	6	374
Valley 2	3	24	22	0	1	50
Carroll	2	28	26	0	0	56
Bradley	10	47	291	0	1	349
East Camden	2	79	108	0	0	189
Bearden Ward 1	6	61	90	0	4	161
Bearden Ward 2	1	45	22	0	3	71
Bearden Ward 3	1	12	18	0	0	31
Cleveland Township	0	14	54	0	0	68
Freco	1	46	47	0	1	95
Union	0	45	36	0	1	82
Lafayette A	6	84	296	0	3	389
Lafayette B	4	84	253	0	3	344
Bridge Creek	5	64	127	0	2	198
Louann	2	18	15	0	0	35
Stephens Ward 1	1	68	29	0	4	102
Stephens Ward 2	0	49	40	0	1	90
Stephens Ward 3	0	22	15	0	0	37
Stephens Ward 4	1	6	20	0	0	27
Smackover Ward 1	0	51	49	0	0	100
Smackover Ward 2	0	0	0	0	0	0
Behastian	0	36	18	0	2	56
Liberty	0	4	9	0	1	14
Chidester	2	62	41	0	1	106
Red Hill	2	52	102	0	1	157
Jefferson	3	21	49	0	0	73
Washington Ward 1	0	24	110	0	0	134

River	0	5	11	0	0	16
Marion	3	92	168	0	3	266
Ecore Fabre	1	39	108	0	0	148
Ecore Fabre Maul	1	51	101	0	1	154
Circle C	0	0	22	0	1	23
CAMDEN WARD 01	1	74	13	0	1	89
CAMDEN WARD 02	0	68	19	0	2	89
CAMDEN WARD 03	2	115	37	0	5	159
CAMDEN WARD 04	1	24	34	0	0	59
CAMDEN WARD 04A	2	68	19	0	0	89
CAMDEN WARD 04B	0	35	13	0	0	48
CAMDEN WARD 05	11	278	380	0	35	704
CAMDEN WARD 06	2	53	50	0	2	107
CAMDEN WARD 06A	1	89	29	0	1	120
CAMDEN WARD 07	1	127	27	0	2	157
CAMDEN WARD 08	0	44	16	0	0	60
CAMDEN WARD 09	0	40	5	0	0	45
CAMDEN WARD 09A	4	43	7	0	0	54
CAMDEN WARD 10	0	45	2	0	1	48
CAMDEN WARD 11	4	142	6	0	5	157
CAMDEN WARD 12	0	26	3	0	2	31
CAMDEN WARD 12A	0	32	3	0	0	35
CAMDEN WARD 13	2	114	21	0	2	139
CAMDEN WARD 13A	1	19	8	0	1	29
CAMDEN WARD 14	1	43	45	0	2	91
CAMDEN WARD 14A	0	1	10	0	0	11
CAMDEN WARD 15	8	126	188	0	4	326
CAMDEN WARD 15A	5	67	134	0	0	206
CAMDEN WARD 16	3	41	30	0	2	76
CAMDEN WARD 16A	1	48	46	0	1	96
CAMDEN WARD 17	2	6	31	0	0	39
CAMDEN WARD 17A	7	66	155	0	1	229
CAMDEN WARD 17B	0	21	45	0	1	67
Bragg	1	68	80	0	1	150
Totals	120	3276	3998	0	111	7505

Secretary of State

#1-Christopher Olson (LIB)

#2-John Thurston Commissioner of State Lands (REP)

#3-Susan Inman (DEM)

Precinct	Candidates/Choices			Over Votes	Under Votes	TOTAL
	1	2	3			
Valley 1	5	240	126	0	3	374
Valley 2	4	21	24	0	1	50
Carroll	2	27	27	0	0	56
Bradley	6	289	51	0	3	349
East Camden	3	103	82	0	1	189
Bearden Ward 1	3	95	56	0	7	161

Bearden Ward 2	1	23	46	0	1	71
Bearden Ward 3	1	18	12	0	0	31
Cleveland Township	1	53	13	0	1	68
Freeo	2	43	47	0	3	95
Union	0	35	47	0	0	82
Lafayette A	6	295	84	0	4	389
Lafayette B	2	247	92	0	3	344
Bridge Creek	4	124	70	0	0	198
Louann	0	15	19	0	1	35
Stephens Ward 1	1	26	74	0	1	102
Stephens Ward 2	0	39	50	0	1	90
Stephens Ward 3	0	13	24	0	0	37
Stephens Ward 4	0	21	6	0	0	27
Smackover Ward 1	1	48	49	0	2	100
Smackover Ward 2	0	0	0	0	0	0
Behestian	1	18	36	0	1	56
Liberty	1	9	3	0	1	14
Chidester	1	40	65	0	0	106
Red Hill	0	96	59	0	2	157
Jefferson	2	48	23	0	0	73
Washington Ward 1	2	106	25	0	1	134
River	1	11	4	0	0	16
Marion	4	170	91	0	1	266
Ecore Fabre	1	110	36	0	1	148
Ecore Fabre Maul	1	94	57	0	2	154
Circle C	0	21	1	0	1	23
CAMDEN WARD 01	0	9	78	0	2	89
CAMDEN WARD 02	1	15	71	0	2	89
CAMDEN WARD 03	2	41	110	0	6	159
CAMDEN WARD 04	1	33	25	0	0	59
CAMDEN WARD 04A	2	10	77	0	0	89
CAMDEN WARD 04B	1	10	37	0	0	48
CAMDEN WARD 05	10	372	289	0	33	704
CAMDEN WARD 06	5	44	55	0	3	107
CAMDEN WARD 06A	5	25	88	0	2	120
CAMDEN WARD 07	2	28	124	0	3	157
CAMDEN WARD 08	1	13	45	0	1	60
CAMDEN WARD 09	0	5	40	0	0	45
CAMDEN WARD 09A	2	3	48	0	1	54
CAMDEN WARD 10	0	1	47	0	0	48
CAMDEN WARD 11	2	6	147	0	2	157
CAMDEN WARD 12	0	5	24	0	2	31
CAMDEN WARD 12A	0	3	32	0	0	35
CAMDEN WARD 13	2	18	118	0	1	139
CAMDEN WARD 13A	0	10	18	0	1	29
CAMDEN WARD 14	0	47	43	0	1	91
CAMDEN WARD 14A	0	10	1	0	0	11
CAMDEN WARD 15	4	183	131	0	8	326
CAMDEN WARD 15A	3	138	62	0	3	206
CAMDEN WARD 16	1	28	42	0	5	76

CAMDEN WARD 16A	0	40	54	0	2	96
CAMDEN WARD 17	2	31	6	0	0	39
CAMDEN WARD 17A	5	156	67	0	1	229
CAMDEN WARD 17B	0	47	19	0	1	67
Bragg	2	80	66	0	2	150
Totals	109	3909	3363	0	124	7505

State Treasurer

#1-Treasurer of State Dennis Milligan (REP)

#2-Ashley Ewald (LIB)

Precinct	Candidates/Choices		Over Votes	Under Votes	TOTAL
	1	2			
Valley 1	256	102	0	16	374
Valley 2	21	24	0	5	50
Carroll	30	24	0	2	56
Bradley	306	41	0	2	349
East Camden	119	66	0	4	189
Bearden Ward 1	103	42	0	16	161
Bearden Ward 2	29	33	0	9	71
Bearden Ward 3	21	9	0	1	31
Cleveland Township	61	7	0	0	68
Freeo	51	37	0	7	95
Union	38	32	0	12	82
Lafayette A	318	64	0	7	389
Lafayette B	273	64	0	7	344
Bridge Creek	133	58	0	7	198
Louann	18	16	0	1	35
Stephens Ward 1	39	55	0	8	102
Stephens Ward 2	44	37	0	9	90
Stephens Ward 3	18	19	0	0	37
Stephens Ward 4	21	6	0	0	27
Smackover Ward 1	56	37	0	7	100
Smackover Ward 2	0	0	0	0	0
Behestian	21	28	0	8	57
Liberty	10	2	0	2	14
Chidester	51	46	0	9	106
Red Hill	112	38	0	7	157
Jefferson	50	21	0	2	73
Washington Ward 1	110	23	0	1	134
River	12	4	0	0	16
Marion	188	63	0	15	266
Ecore Fabre	113	31	0	4	148
Ecore Fabre Maul	116	31	0	7	154
Circle C	22	0	0	1	23
CAMDEN WARD 01	18	59	0	12	89
CAMDEN WARD 02	29	51	0	9	89
CAMDEN WARD 03	62	85	0	12	159
CAMDEN WARD 04	35	24	0	0	59

CAMDEN WARD 04A	25	63	0	1	89
CAMDEN WARD 04B	15	31	0	2	48
CAMDEN WARD 05	433	216	0	55	704
CAMDEN WARD 06	55	48	0	4	107
CAMDEN WARD 06A	41	75	0	4	120
CAMDEN WARD 07	43	99	0	15	157
CAMDEN WARD 08	25	31	0	4	60
CAMDEN WARD 09	8	35	0	2	45
CAMDEN WARD 09A	12	32	0	10	54
CAMDEN WARD 10	11	32	0	5	48
CAMDEN WARD 11	23	128	0	6	157
CAMDEN WARD 12	7	23	0	1	31
CAMDEN WARD 12A	4	26	0	5	35
CAMDEN WARD 13	31	100	0	8	139
CAMDEN WARD 13A	11	17	0	1	29
CAMDEN WARD 14	49	37	0	5	91
CAMDEN WARD 14A	11	0	0	0	11
CAMDEN WARD 15	211	104	0	11	326
CAMDEN WARD 15A	146	54	0	6	206
CAMDEN WARD 16	36	32	0	8	76
CAMDEN WARD 16A	48	44	0	4	96
CAMDEN WARD 17	33	6	0	0	39
CAMDEN WARD 17A	165	52	0	12	229
CAMDEN WARD 17B	49	16	0	2	67
Bragg	85	60	0	5	150
Totals	4481	2640	0	385	7506

Auditor of State

#1-Andrea Lea (REP)

#2-David Dinwiddie (LIB)

Precinct	Candidates/Choices		Over Votes	Under Votes	TOTAL
	1	2			
Valley 1	259	102	0	13	374
Valley 2	22	22	0	6	50
Carroll	30	25	0	1	56
Bradley	305	40	0	4	349
East Camden	122	60	0	7	189
Bearden Ward 1	101	42	0	18	161
Bearden Ward 2	31	33	0	7	71
Bearden Ward 3	20	8	0	3	31
Cleveland Township	60	7	0	1	68
Freeo	52	35	0	8	95
Union	38	32	0	12	82
Lafayette A	325	57	0	7	389
Lafayette B	271	62	0	11	344
Bridge Creek	133	60	0	5	198
Louann	16	18	0	1	35
Stephens Ward 1	42	52	0	8	102

Stephens Ward 2	44	36	0	10	90
Stephens Ward 3	18	19	0	0	37
Stephens Ward 4	22	5	0	0	27
Smackover Ward 1	54	38	0	9	101
Smackover Ward 2	0	0	0	0	0
Behastian	25	27	0	4	56
Liberty	10	2	0	2	14
Chidester	49	49	0	8	106
Red Hill	106	44	0	7	157
Jefferson	49	20	0	4	73
Washington Ward 1	110	21	0	3	134
River	12	4	0	0	16
Marion	188	63	0	15	266
Ecore Fabre	113	32	0	3	148
Ecore Fabre Maul	120	30	0	4	154
Circle C	22	0	0	1	23
CAMDEN WARD 01	22	57	0	10	89
CAMDEN WARD 02	28	54	0	7	89
CAMDEN WARD 03	60	87	0	12	159
CAMDEN WARD 04	39	20	0	0	59
CAMDEN WARD 04A	27	61	0	1	89
CAMDEN WARD 04B	12	34	0	2	48
CAMDEN WARD 05	430	219	0	55	704
CAMDEN WARD 06	64	38	0	5	107
CAMDEN WARD 06A	39	77	0	4	120
CAMDEN WARD 07	45	95	0	17	157
CAMDEN WARD 08	25	30	0	5	60
CAMDEN WARD 09	8	34	0	3	45
CAMDEN WARD 09A	13	33	0	8	54
CAMDEN WARD 10	12	32	0	4	48
CAMDEN WARD 11	33	113	0	11	157
CAMDEN WARD 12	6	22	0	3	31
CAMDEN WARD 12A	5	24	0	6	35
CAMDEN WARD 13	41	89	0	9	139
CAMDEN WARD 13A	12	17	0	0	29
CAMDEN WARD 14	57	30	0	4	91
CAMDEN WARD 14A	10	1	0	0	11
CAMDEN WARD 15	228	86	0	12	326
CAMDEN WARD 15A	148	51	0	7	206
CAMDEN WARD 16	35	31	0	10	76
CAMDEN WARD 16A	53	38	0	5	96
CAMDEN WARD 17	32	6	0	1	39
CAMDEN WARD 17A	170	47	0	12	229
CAMDEN WARD 17B	50	13	0	4	67
Bragg	85	59	0	6	150
Totals	4558	2543	0	405	7506

Commissioner of State Lands

#1-Larry Williams (DEM)

#2-T.J. Campbell (LIB)

#3-Tommy Land (REP)

Precinct	Candidates/Choices			Over Votes	Under Votes	TOTAL
	1	2	3			
Valley 1	122	5	242	0	5	374
Valley 2	23	5	21	0	1	50
Carroll	28	4	24	0	0	56
Bradley	53	9	284	0	3	349
East Camden	83	2	103	0	1	189
Bearden Ward 1	60	3	93	0	5	161
Bearden Ward 2	49	1	21	0	0	71
Bearden Ward 3	14	0	17	0	0	31
Cleveland Township	15	1	51	0	1	68
Freeo	47	1	45	0	2	95
Union	48	0	33	0	1	82
Lafayette A	85	5	296	0	3	389
Lafayette B	92	1	246	0	5	344
Bridge Creek	72	4	122	0	0	198
Louann	21	0	14	0	0	35
Stephens Ward 1	73	0	28	0	1	102
Stephens Ward 2	50	0	39	0	1	90
Stephens Ward 3	24	0	13	0	0	37
Stephens Ward 4	6	0	21	0	0	27
Smackover Ward 1	50	1	49	0	0	100
Smackover Ward 2	0	0	0	0	0	0
Behestian	37	0	19	0	0	56
Liberty	3	1	9	0	1	14
Chidester	63	2	40	0	1	106
Red Hill	56	3	95	0	3	157
Jefferson	22	2	48	0	1	73
Washington Ward 1	26	5	103	0	0	134
River	4	1	11	0	0	16
Marion	98	5	161	0	2	266
Ecore Fabre	37	2	108	0	1	148
Ecore Fabre Maul	55	4	93	0	2	154
Circle C	0	0	22	0	1	23
CAMDEN WARD 01	77	2	9	0	1	89
CAMDEN WARD 02	73	2	13	0	1	89
CAMDEN WARD 03	116	4	33	0	6	159
CAMDEN WARD 04	25	2	32	0	0	59
CAMDEN WARD 04A	71	6	12	0	0	89
CAMDEN WARD 04B	36	1	11	0	0	48
CAMDEN WARD 05	293	14	361	0	36	704
CAMDEN WARD 06	56	4	45	0	2	107
CAMDEN WARD 06A	95	1	22	0	2	120
CAMDEN WARD 07	121	4	28	0	4	157
CAMDEN WARD 08	45	1	13	0	1	60
CAMDEN WARD 09	42	1	2	0	0	45
CAMDEN WARD 09A	45	5	2	0	2	54

CAMDEN WARD 10	47	0	1	0	0	48
CAMDEN WARD 11	150	2	2	0	3	157
CAMDEN WARD 12	26	0	3	0	2	31
CAMDEN WARD 12A	31	0	4	0	0	35
CAMDEN WARD 13	121	2	15	0	1	139
CAMDEN WARD 13A	18	0	10	0	1	29
CAMDEN WARD 14	46	0	44	0	1	91
CAMDEN WARD 14A	2	0	9	0	0	11
CAMDEN WARD 15	137	9	175	0	5	326
CAMDEN WARD 15A	72	5	126	0	3	206
CAMDEN WARD 16	45	1	26	0	4	76
CAMDEN WARD 16A	55	3	37	0	1	96
CAMDEN WARD 17	6	0	33	0	0	39
CAMDEN WARD 17A	68	7	151	0	3	229
CAMDEN WARD 17B	19	0	46	0	2	67
Bragg	68	1	79	0	2	150
Totals	3422	144	3815	0	124	7505

State Representative District 5

#1-State Representative David Fielding (DEM)

#2-Wade Andrews (REP)

Precinct	Candidates/Choices		Over Votes	Under Votes	TOTAL
	1	2			
Carroll	29	27	0	0	56
Bearden Ward 1	63	95	0	3	161
Bearden Ward 2	49	21	0	1	71
Bearden Ward 3	13	18	0	0	31
Freeo	53	41	0	1	95
Union	47	28	0	1	76
Stephens Ward 1	80	22	0	0	102
Stephens Ward 2	50	39	0	1	90
Stephens Ward 3	21	15	0	1	37
Stephens Ward 4	7	20	0	0	27
Smackover Ward 1	53	47	0	0	100
Smackover Ward 2	0	0	0	0	0
Behestian	39	16	0	1	56
Liberty	4	10	0	0	14
Chidester	72	33	0	1	106
Red Hill	53	101	0	3	157
Jefferson	22	50	0	1	73
River	5	11	0	0	16
Ecore Fabre	41	105	0	2	148
Ecore Fabre Maul	39	57	0	0	96
Circle C	0	22	0	1	23
CAMDEN WARD 01	80	8	0	1	89
CAMDEN WARD 02	77	12	0	0	89
CAMDEN WARD 03	121	37	0	1	159
CAMDEN WARD 04	28	31	0	0	59

CAMDEN WARD 04A	76	13	0	0	89
CAMDEN WARD 04B	36	12	0	0	48
CAMDEN WARD 05	34	10	0	24	68
CAMDEN WARD 06	60	46	0	1	107
CAMDEN WARD 06A	92	27	0	1	120
CAMDEN WARD 07	127	27	0	3	157
CAMDEN WARD 08	47	13	0	0	60
CAMDEN WARD 09	42	3	0	0	45
CAMDEN WARD 09A	53	1	0	0	54
CAMDEN WARD 10	45	2	0	1	48
CAMDEN WARD 11	149	6	0	2	157
CAMDEN WARD 12	29	1	0	0	30
CAMDEN WARD 12A	32	3	0	0	35
CAMDEN WARD 13A	19	9	0	1	29
CAMDEN WARD 17A	34	38	0	0	72
Bragg	66	84	0	0	150
Totals	1987	1161	0	52	3200

State Supreme Court Associate Justice Position 3

#1-David Sterling (NON)

#2-State Supreme Court Justice Courtney Goodson (NON)

Precinct	Candidates/Choices		Over Votes	Under Votes	TOTAL
	1	2			
Valley 1	168	171	0	35	374
Valley 2	21	23	0	6	50
Carroll	32	20	0	4	56
Bradley	157	176	0	16	349
East Camden	97	83	0	9	189
Bearden Ward 1	75	69	0	17	161
Bearden Ward 2	30	27	0	14	71
Bearden Ward 3	14	15	0	2	31
Cleveland Township	37	30	0	1	68
Freeo	42	42	0	11	95
Union	39	31	0	12	82
Lafayette A	193	176	0	20	389
Lafayette B	179	154	0	11	344
Bridge Creek	88	96	0	14	198
Louann	15	18	0	2	35
Stephens Ward 1	48	42	0	12	102
Stephens Ward 2	38	36	0	16	90
Stephens Ward 3	14	21	0	2	37
Stephens Ward 4	14	12	0	1	27
Smackover Ward 1	44	44	0	13	101
Smackover Ward 2	0	0	0	0	0
Behestian	33	18	0	5	56
Liberty	5	6	0	3	14
Chidester	60	35	0	11	106
Red Hill	76	70	0	11	157

Jefferson	35	29	0	9	73
Washington Ward 1	65	63	0	6	134
River	3	11	0	2	16
Marion	130	115	0	21	266
Ecore Fabre	61	79	0	8	148
Ecore Fabre Maul	69	76	0	9	154
Circle C	7	15	0	1	23
CAMDEN WARD 01	48	30	0	11	89
CAMDEN WARD 02	54	28	0	7	89
CAMDEN WARD 03	74	67	0	18	159
CAMDEN WARD 04	29	28	0	2	59
CAMDEN WARD 04A	52	34	0	3	89
CAMDEN WARD 04B	22	23	0	3	48
CAMDEN WARD 05	324	311	0	69	704
CAMDEN WARD 06	56	43	0	8	107
CAMDEN WARD 06A	56	52	0	12	120
CAMDEN WARD 07	69	70	0	18	157
CAMDEN WARD 08	29	26	0	5	60
CAMDEN WARD 09	24	19	0	2	45
CAMDEN WARD 09A	27	21	0	6	54
CAMDEN WARD 10	24	21	0	3	48
CAMDEN WARD 11	82	61	0	14	157
CAMDEN WARD 12	16	11	0	3	30
CAMDEN WARD 12A	19	11	0	5	35
CAMDEN WARD 13	71	55	0	13	139
CAMDEN WARD 13A	12	13	0	4	29
CAMDEN WARD 14	42	40	0	9	91
CAMDEN WARD 14A	3	8	0	0	11
CAMDEN WARD 15	148	163	0	15	326
CAMDEN WARD 15A	87	103	0	16	206
CAMDEN WARD 16	37	27	0	12	76
CAMDEN WARD 16A	41	49	0	6	96
CAMDEN WARD 17	18	21	0	0	39
CAMDEN WARD 17A	104	107	0	18	229
CAMDEN WARD 17B	34	31	0	2	67
Bragg	88	55	0	7	150
Totals	3579	3331	0	595	7505

Bearden Mayor Bearden

#1-Ginger Bailey (IND)

Precinct	Candidates/Choices	Over Votes	Under Votes	TOTAL
Bearden Ward 1	1	0	9	161
Bearden Ward 2	1	0	3	71
Bearden Ward 3	1	0	2	31
Totals	3	0	14	263

Bearden Alderman W1 P1 Bearden

#1-Gregory D. Wood (IND)

#2-Mitchell Pate (IND)

Precinct	Candidates/Choices		Over Votes	Under Votes	TOTAL
	1	2			
Bearden Ward 1	61	99	0	1	161
Bearden Ward 2	21	49	0	1	71
Bearden Ward 3	11	20	0	0	31
Totals	93	168	0	2	263

Bearden Alderman W1 P2 Bearden

#1-Bobby Gene Steelman (IND)

#2-Sherry "Shay" Hiller (IND)

Precinct	Candidates/Choices		Over Votes	Under Votes	TOTAL
	1	2			
Bearden Ward 1	76	80	0	5	161
Bearden Ward 2	27	42	0	2	71
Bearden Ward 3	16	14	0	1	31
Totals	119	136	0	8	263

Bearden Alderman W2 P1 Bearden

#1-Earl Leon Coston (IND)

#2-Melvia Buckley (IND)

Precinct	Candidates/Choices		Over Votes	Under Votes	TOTAL
	1	2			
Bearden Ward 1	64	92	0	5	161
Bearden Ward 2	17	54	0	0	71
Bearden Ward 3	13	18	0	0	31
Totals	94	164	0	5	263

Bearden Alderman W2 P2 Bearden

#1-Ronnie D Quarles (IND)

#2-Phillip Lambert (IND)

Precinct	Candidates/Choices		Over Votes	Under Votes	TOTAL
	1	2			
Bearden Ward 1	66	94	0	1	161
Bearden Ward 2	14	55	0	2	71
Bearden Ward 3	12	19	0	0	31
Totals	92	168	0	3	263

Camden Mayor Camden

#1-David Chilcote (IND)

#2-Julian Lott (IND)

#3-Marie Trisollini (IND)

Precinct	Candidates/Choices			Over Votes	Under Votes	TOTAL
	1	2	3			
CAMDEN WARD 01	6	79	4	0	0	89
CAMDEN WARD 02	14	66	9	0	0	89
CAMDEN WARD 03	44	102	9	0	4	159
CAMDEN WARD 04	27	28	4	0	0	59
CAMDEN WARD 04A	10	73	5	0	1	89
CAMDEN WARD 04B	11	33	4	0	0	48
CAMDEN WARD 05	397	241	60	0	6	704
CAMDEN WARD 06	55	41	9	0	2	107
CAMDEN WARD 06A	21	87	11	0	1	120
CAMDEN WARD 07	25	110	17	0	5	157
CAMDEN WARD 08	14	43	3	0	0	60
CAMDEN WARD 09	6	36	3	0	0	45
CAMDEN WARD 09A	4	47	2	0	1	54
CAMDEN WARD 10	0	47	0	0	1	48
CAMDEN WARD 11	10	131	11	0	5	157
CAMDEN WARD 12	2	27	1	0	0	30
CAMDEN WARD 13	20	113	4	0	2	139
CAMDEN WARD 13A	8	20	0	0	1	29
CAMDEN WARD 14	30	48	12	0	1	91
CAMDEN WARD 14A	7	3	1	0	0	11
CAMDEN WARD 15	194	99	32	0	1	326
CAMDEN WARD 15A	124	54	26	0	2	206
CAMDEN WARD 16	31	37	6	0	2	76
CAMDEN WARD 16A	35	53	7	0	1	96
CAMDEN WARD 17	31	5	3	0	0	39
CAMDEN WARD 17A	139	52	32	0	6	229
CAMDEN WARD 17B	47	18	2	0	0	67
Totals	1312	1693	277	0	42	3324

Camden Alderman W1 P1 Camden

#1-Gene Morton (IND)

#2-James Bell (IND)

Precinct	Candidates/Choices			Over Votes	Under Votes	TOTAL
	1	2	3			
CAMDEN WARD 04	18	37	4	0	4	59
CAMDEN WARD 04A	18	67	4	0	4	89
CAMDEN WARD 04B	8	38	2	0	2	48
CAMDEN WARD 05	353	290	61	0	61	704
CAMDEN WARD 06	39	58	10	0	10	107

CAMDEN WARD 07	17	33	0	6	56
Totals	453	523	0	87	1063

Stephens Mayor Stephens

#1-Harry Brown (IND)

Precinct	Candidates/Choices		Over Votes	Under Votes	TOTAL
	1	2			
Stephens Ward 1	96		0	6	102
Stephens Ward 2	85		0	5	90
Stephens Ward 3	35		0	2	37
Stephens Ward 4	23		0	4	27
Totals	239		0	17	256

Stephens W2 P1 Stephens

#1-Kevin Hollis (IND)

#2-Justin Clark (IND)

Precinct	Candidates/Choices		Over Votes	Under Votes	TOTAL
	1	2			
Stephens Ward 1	64	30	0	8	102
Stephens Ward 2	58	27	0	5	90
Stephens Ward 3	24	11	0	2	37
Stephens Ward 4	18	9	0	0	27
Totals	164	77	0	15	256

Stephens W2 P2 Stephens

#1-Terry Max Cox (IND)

#2-Rae Fawver (IND)

Precinct	Candidates/Choices		Over Votes	Under Votes	TOTAL
	1	2			
Stephens Ward 1	40	53	0	9	102
Stephens Ward 2	44	38	0	8	90
Stephens Ward 3	24	11	0	2	37
Stephens Ward 4	20	7	0	0	27
Totals	128	109	0	19	256

Chidester Mayor Chidester

#1-Bobby J. Box, Sr. (IND)

Precinct	Candidates/Choices		Over Votes	Under Votes	TOTAL
	1	2			
Chidester	99		0	8	107
Totals	99		0	8	107

East Camden Mayor East Camden

#1-Angie McAdoo (IND)

	Candidates/Choices			
Precinct	1	Over Votes	Under Votes	TOTAL
East Camden	182	0	7	189
Totals	182	0	7	189

Circuit Clerk

#1-Gladys Ferguson Nettles (DEM)

	Candidates/Choices			
Precinct	1	Over Votes	Under Votes	TOTAL
Valley 1	317	0	57	374
Valley 2	46	0	4	50
Carroll	47	0	9	56
Bradley	285	0	64	349
East Camden	175	0	14	189
Bearden Ward 1	154	0	7	161
Bearden Ward 2	66	0	5	71
Bearden Ward 3	29	0	2	31
Cleveland Township	58	0	10	68
Freeo	87	0	8	95
Union	73	0	9	82
Lafayette A	337	0	52	389
Lafayette B	291	0	53	344
Bridge Creek	165	0	33	198
Louann	31	0	4	35
Stephens Ward 1	94	0	8	102
Stephens Ward 2	80	0	10	90
Stephens Ward 3	35	0	2	37
Stephens Ward 4	22	0	5	27
Smackover Ward 1	82	0	18	100
Smackover Ward 2	0	0	0	0
Behestian	53	0	3	56
Liberty	10	0	4	14
Chidester	101	0	5	106
Red Hill	127	0	30	157
Jefferson	56	0	17	73
Washington Ward 1	110	0	24	134
River	15	0	1	16
Marion	230	0	36	266
Ecore Fabre	125	0	23	148
Ecore Fabre Maul	134	0	20	154
Cirele C	19	0	4	23
CAMDEN WARD 01	88	0	1	89
CAMDEN WARD 02	86	0	3	89

CAMDEN WARD 03	152	0	7	159
CAMDEN WARD 04	54	0	5	59
CAMDEN WARD 04A	89	0	0	89
CAMDEN WARD 04B	45	0	3	48
CAMDEN WARD 05	599	0	105	704
CAMDEN WARD 06	100	0	7	107
CAMDEN WARD 06A	113	0	7	120
CAMDEN WARD 07	152	0	5	157
CAMDEN WARD 08	57	0	3	60
CAMDEN WARD 09	44	0	1	45
CAMDEN WARD 09A	54	0	0	54
CAMDEN WARD 10	46	0	2	48
CAMDEN WARD 11	155	0	2	157
CAMDEN WARD 12	29	0	1	30
CAMDEN WARD 12A	35	0	0	35
CAMDEN WARD 13	134	0	5	139
CAMDEN WARD 13A	22	0	7	29
CAMDEN WARD 14	79	0	12	91
CAMDEN WARD 14A	11	0	0	11
CAMDEN WARD 15	290	0	36	326
CAMDEN WARD 15A	181	0	25	206
CAMDEN WARD 16	70	0	6	76
CAMDEN WARD 16A	89	0	7	96
CAMDEN WARD 17	33	0	6	39
CAMDEN WARD 17A	208	0	21	229
CAMDEN WARD 17B	59	0	8	67
Bragg	136	0	14	150
Totals	6664	0	840	7504

**Issue No. 2: A Constitutional Amendment
Adding as a Qualification to Vote that a Voter**

#1-FOR (NON)

#2-AGAINST (NON)

Precinct	Candidates/Choices		Over Votes	Under Votes	TOTAL
	1	2			
Valley 1	287	72	0	15	374
Valley 2	37	13	0	0	50
Carroll	40	14	0	2	56
Bradley	309	37	0	3	349
East Camden	166	23	0	0	189
Bearden Ward 1	129	25	0	7	161
Bearden Ward 2	49	18	0	4	71
Bearden Ward 3	24	6	0	1	31
Cleveland Township	56	12	0	0	68
Freeo	68	25	0	2	95
Union	48	29	0	5	82
Lafayette A	345	43	0	1	389
Lafayette B	287	49	0	8	344
Bridge Creek	156	38	0	4	198

Louann	25	10	0	0	35
Stephens Ward 1	71	25	0	6	102
Stephens Ward 2	72	16	0	2	90
Stephens Ward 3	28	9	0	0	37
Stephens Ward 4	24	3	0	0	27
Smackover Ward 1	82	15	0	3	100
Smackover Ward 2	0	0	0	0	0
Behestian	46	9	0	1	56
Liberty	11	1	0	2	14
Chidester	84	17	0	5	106
Red Hill	135	21	0	1	157
Jefferson	60	12	0	1	73
Washington Ward 1	121	11	0	2	134
River	13	3	0	0	16
Marion	214	46	0	6	266
Ecore Fabre	128	19	0	1	148
Ecore Fabre Maul	124	29	0	1	154
Circle C	21	1	0	1	23
CAMDEN WARD 01	66	18	0	5	89
CAMDEN WARD 02	62	22	0	5	89
CAMDEN WARD 03	121	33	0	5	159
CAMDEN WARD 04	47	10	0	2	59
CAMDEN WARD 04A	70	19	0	0	89
CAMDEN WARD 04B	33	15	0	0	48
CAMDEN WARD 05	534	133	0	37	704
CAMDEN WARD 06	81	24	0	2	107
CAMDEN WARD 06A	87	27	0	6	120
CAMDEN WARD 07	112	42	0	3	157
CAMDEN WARD 08	44	14	0	2	60
CAMDEN WARD 09	26	19	0	0	45
CAMDEN WARD 09A	41	11	0	2	54
CAMDEN WARD 10	28	20	0	0	48
CAMDEN WARD 11	106	47	0	4	157
CAMDEN WARD 12	17	11	0	3	31
CAMDEN WARD 12A	22	11	0	2	35
CAMDEN WARD 13	92	45	0	2	139
CAMDEN WARD 13A	21	7	0	1	29
CAMDEN WARD 14	76	13	0	2	91
CAMDEN WARD 14A	9	2	0	0	11
CAMDEN WARD 15	267	56	0	3	326
CAMDEN WARD 15A	173	31	0	2	206
CAMDEN WARD 16	65	11	0	0	76
CAMDEN WARD 16A	77	19	0	0	96
CAMDEN WARD 17	32	6	0	1	39
CAMDEN WARD 17A	189	37	0	3	229
CAMDEN WARD 17B	52	14	0	1	67
Bragg	121	29	0	0	150
Totals	5931	1397	0	177	7505

Issue No. 4: An Amendment to Require Four Licenses to be Issued for Casino Gaming at

#1-FOR (NON)

#2-AGAINST (NON)

Precinct	Candidates/Choices		Over Votes	Under Votes	TOTAL
	1	2			
Valley 1	183	175	0	16	374
Valley 2	28	22	0	0	50
Carroll	34	20	0	2	56
Bradley	151	198	0	0	349
East Camden	113	76	0	0	189
Bearden Ward 1	107	50	0	4	161
Bearden Ward 2	50	20	0	1	71
Bearden Ward 3	17	14	0	0	31
Cleveland Township	32	36	0	0	68
Freeo	68	27	0	0	95
Union	48	32	0	2	82
Lafayette A	205	183	0	1	389
Lafayette B	165	177	0	2	344
Bridge Creek	107	88	0	3	198
Louann	22	12	0	1	35
Stephens Ward 1	71	28	0	3	102
Stephens Ward 2	65	23	0	2	90
Stephens Ward 3	22	15	0	0	37
Stephens Ward 4	25	2	0	0	27
Smackover Ward 1	76	24	0	0	100
Smackover Ward 2	0	0	0	0	0
Behestian	34	21	0	1	56
Liberty	6	6	0	2	14
Chidester	71	33	0	2	106
Red Hill	89	67	0	1	157
Jefferson	37	35	0	1	73
Washington Ward 1	69	63	0	2	134
River	4	12	0	0	16
Marion	143	116	0	7	266
Ecore Fabre	76	72	0	0	148
Ecore Fabre Maul	90	64	0	0	154
Circle C	10	12	0	1	23
CAMDEN WARD 01	71	13	0	5	89
CAMDEN WARD 02	65	22	0	2	89
CAMDEN WARD 03	115	42	0	2	159
CAMDEN WARD 04	44	15	0	0	59
CAMDEN WARD 04A	66	23	0	0	89
CAMDEN WARD 04B	34	14	0	0	48
CAMDEN WARD 05	386	279	0	39	704
CAMDEN WARD 06	70	36	0	1	107
CAMDEN WARD 06A	93	22	0	5	120
CAMDEN WARD 07	114	38	0	5	157
CAMDEN WARD 08	42	16	0	2	60

CAMDEN WARD 09	35	8	0	2	45
CAMDEN WARD 09A	41	11	0	2	54
CAMDEN WARD 10	38	10	0	0	48
CAMDEN WARD 11	112	41	0	4	157
CAMDEN WARD 12	22	7	0	2	31
CAMDEN WARD 12A	22	12	0	1	35
CAMDEN WARD 13	86	50	0	3	139
CAMDEN WARD 13A	19	8	0	2	29
CAMDEN WARD 14	55	33	0	3	91
CAMDEN WARD 14A	9	2	0	0	11
CAMDEN WARD 15	195	130	0	1	326
CAMDEN WARD 15A	97	106	0	3	206
CAMDEN WARD 16	50	25	0	1	76
CAMDEN WARD 16A	63	33	0	0	96
CAMDEN WARD 17	22	16	0	1	39
CAMDEN WARD 17A	113	112	0	4	229
CAMDEN WARD 17B	36	29	0	2	67
Bragg	87	63	0	0	150
Totals	4420	2939	0	146	7505

Issue No. 5: An Act to Increase the Arkansas Minimum Wage

#1-FOR (NON)

#2-AGAINST (NON)

Precinct	Candidates/Choices		Over Votes	Under Votes	TOTAL
	1	2			
Valley 1	237	130	0	7	374
Valley 2	29	21	0	0	50
Carroll	40	15	0	1	56
Bradley	196	149	0	4	349
East Camden	147	41	0	1	189
Bearden Ward 1	118	40	0	3	161
Bearden Ward 2	57	13	0	1	71
Bearden Ward 3	18	13	0	0	31
Cleveland Township	42	26	0	0	68
Freeo	74	21	0	0	95
Union	61	20	0	1	82
Lafayette A	239	145	0	5	389
Lafayette B	220	119	0	5	344
Bridge Creek	145	51	0	2	198
Louann	26	9	0	0	35
Stephens Ward 1	88	14	0	0	102
Stephens Ward 2	67	22	0	1	90
Stephens Ward 3	24	13	0	0	37
Stephens Ward 4	21	6	0	0	27
Smackover Ward 1	74	26	0	0	100
Smackover Ward 2	0	0	0	0	0
Behestian	42	12	0	2	56
Liberty	5	7	0	2	14

Chidester	76	26	0	4	106
Red Hill	103	51	0	3	157
Jefferson	46	24	0	3	73
Washington Ward 1	79	54	0	1	134
River	11	5	0	0	16
Marion	176	84	0	6	266
Ecore Fabre	88	60	0	0	148
Ecore Fabre Maul	90	63	0	1	154
Circle C	9	13	0	1	23
CAMDEN WARD 01	81	7	0	1	89
CAMDEN WARD 02	76	12	0	1	89
CAMDEN WARD 03	135	22	0	2	159
CAMDEN WARD 04	42	16	0	1	59
CAMDEN WARD 04A	87	2	0	0	89
CAMDEN WARD 04B	43	4	0	1	48
CAMDEN WARD 05	446	216	0	42	704
CAMDEN WARD 06	88	18	0	1	107
CAMDEN WARD 06A	106	10	0	4	120
CAMDEN WARD 07	140	12	0	5	157
CAMDEN WARD 08	53	6	0	1	60
CAMDEN WARD 09	40	3	0	2	45
CAMDEN WARD 09A	52	2	0	0	54
CAMDEN WARD 10	47	1	0	0	48
CAMDEN WARD 11	147	7	0	3	157
CAMDEN WARD 12	28	2	0	1	31
CAMDEN WARD 12A	32	2	0	1	35
CAMDEN WARD 13	123	12	0	4	139
CAMDEN WARD 13A	26	2	0	1	29
CAMDEN WARD 14	80	11	0	0	91
CAMDEN WARD 14A	10	1	0	0	11
CAMDEN WARD 15	219	104	0	3	326
CAMDEN WARD 15A	142	58	0	6	206
CAMDEN WARD 16	60	16	0	0	76
CAMDEN WARD 16A	77	19	0	0	96
CAMDEN WARD 17	24	15	0	0	39
CAMDEN WARD 17A	146	81	0	2	229
CAMDEN WARD 17B	39	27	0	1	67
Bragg	115	33	0	2	150
Totals	5352	2014	0	139	7505

**STATE OF ARKANSAS
COUNTY OF OUACHITA**

SS


CERTIFICATE

I, BRITT WILLIFORD, COUNTY AND PROBATE CLERK within and for the County and State aforesaid, do hereby certify that the foregoing 28 PAGES is the true and correct **COPY** of the

NOVEMBER 6, 2018, GENERAL ELECTION

as herein set forth and as the same appears on file and of record in this office.

WITNESS MY HAND AND SEAL THIS 28TH DAY OF DECEMBER, 2018.



BRITT WILLIFORD, CLERK

BY: _____

Rachael Gaston
Deputy Clerk