

Historic Annex Ord 944: City of Russellville
***for Census only - was already in state map**








City: Russellville
 Mayor: Richard Harris

Arkansas Code 14-40-101.

Before an entity undertakes an annexation, consolidation, or detachment proceeding under this chapter, the entity shall coordinate with the Arkansas Geographic Information Systems Office for preparation of legal descriptions and digital mapping for the relevant annexation, consolidation, and detachment areas.

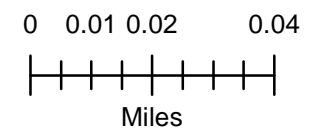
The map contained herein, is evidence, the entity has met requirements of Act 914 of 2015



-  Boundary Correction
-  Parcels
-  Highway
-  Minor Road
-  Existing City
-  Neighboring City
-  County Boundary

Census Boundary Correction - Remove area from Census map

CURRENT CITY LIMITS



ORDINANCE NO. 944

AN ORDINANCE ACCEPTING AND APPROVING THE ANNEXATION OF CERTAIN LANDS TO THE CITY OF RUSSELLVILLE, ARKANSAS, ASSIGNING A VOTING WARD, AND FOR OTHER PURPOSES.

BE IT ORDAINED BY THE CITY COUNCIL OF THE CITY OF RUSSELLVILLE, ARKANSAS:

WHEREAS, there has been presented to the City Council of City of Russellville, Arkansas, an Order of the County Court of Pope County, Arkansas, dated the 31st day of July, 1979, annexing a tract of land subsequently described, which is contiguous to the North boundary line of the City of Russellville, Arkansas; and,

WHEREAS, the said City Council finds that the said Order in all things conforms to the law thereunto and that it will be to the best interests of the said City that the annexation of said territory be accepted and approved.

NOW THEREFORE, BE IT ORDAINED by the City Council of the City of Russellville, Arkansas, in regular meeting:

1. That the Order of the County Court of Pope County, Arkansas, annexing the following described lands to the City of Russellville, Pope County, Arkansas, to-wit:

Part of the SW $\frac{1}{4}$ of SW $\frac{1}{4}$ of Section 28, Township 8 North, Range 20 West, more particularly described as follows:
Begin at the SW corner of said SW $\frac{1}{4}$ SW $\frac{1}{4}$ and run thence East 150 feet; thence North 330 feet; thence West 150 feet; thence South 330 feet to the point of beginning.

Part of the NW $\frac{1}{4}$ of NW $\frac{1}{4}$ of Section 33, Township 8 North, Range 20 West, more particularly described as follows:
Begin at the NW-corner of said NW $\frac{1}{4}$ NW $\frac{1}{4}$ and run thence South 203 feet, more or less, to the South right of way line of Jackson Road; thence East 150 feet; thence North to the North line of said NW $\frac{1}{4}$ NW $\frac{1}{4}$, thence West 150 feet to the point of beginning.


15B 78

Part of Section 28 and Section 29, Township 8 North, Range 20 West, described as beginning at a point 330 feet North of the SW-corner of said SW $\frac{1}{4}$ SW $\frac{1}{4}$, thence East to the East line of the said SW $\frac{1}{4}$ SW $\frac{1}{4}$; thence South to the SW-corner of said SE $\frac{1}{4}$ SW $\frac{1}{4}$, thence East to the SE-corner of SE $\frac{1}{4}$ SW $\frac{1}{4}$, thence North to a point 50 feet East of the Southeast-corner of Lot No. 92 Block H, Ray Lee, Jr., 3rd Subdivision, thence West 50 feet to the SE-corner of Lot 92, Block H, Ray Lee, Jr., 3rd Subdivision, thence North 50 feet to the NE-corner of said Lot 92, Block H, Ray Lee, Jr., 3rd Subdivision, thence in a Northwesterly direction with the said County Road to a point 50 feet South of the SE-corner of Lot 20 Block L, Ray Lee, Jr., 3rd Subdivision, thence North to the NE-corner of Lot 1, Block M, Ray Lee, Jr., 3rd Subdivision, thence West to the NW corner of Lot 11, Block M, Ray Lee, Jr., 3rd Subdivision, said point being located on the West line of the SE $\frac{1}{4}$ SW $\frac{1}{4}$, Section 28, Thence South to the NE-corner of Lot 1, Block A, Ray Lee, Jr., Subdivision No. 1, thence West to the East right of way of Highway No. 7, thence in a Southwesterly direction along the East right of way of Highway No. 7, to SW-corner of Lot 15, Block C, Ray Lee, Jr., Subdivision No. 1, thence East 144 feet to the NW-corner of Lot 1, Berry Subdivision, thence South to the point of beginning.

be, and the same is hereby accepted, approved and ratified and said territory shall hereafter be a part of the said City of Russellville and assigned to Ward 1.


That a certified copy of this Ordinance be filed with the County Clerk of Pope County, Arkansas, as provided by law.

That above and foregoing enacted and ordained by the City Council of the City of Russellville, Arkansas, in regular session assembled at the City Hall in the said City this 13 day of September, 1979.



 RON RUSSELL - MAYOR

ATTEST:




 CITY CLERK

CERTIFICATE OF RECORD


STATE OF ARKANSAS }
 County of Pope }

Reece N. Caudle Circuit Clerk and Ex-Officio Recorder for the County
 aforesaid, do hereby certify that the annexed and foregoing instrument of
 writing was filed for record in my office on the 19th day of September
 A.D. 1979, at 2 o'clock P.M., and the same is now duly
 recorded, with the acknowledgements and certificates thereon, in "Record
 Book 15-B," Page 78-79.

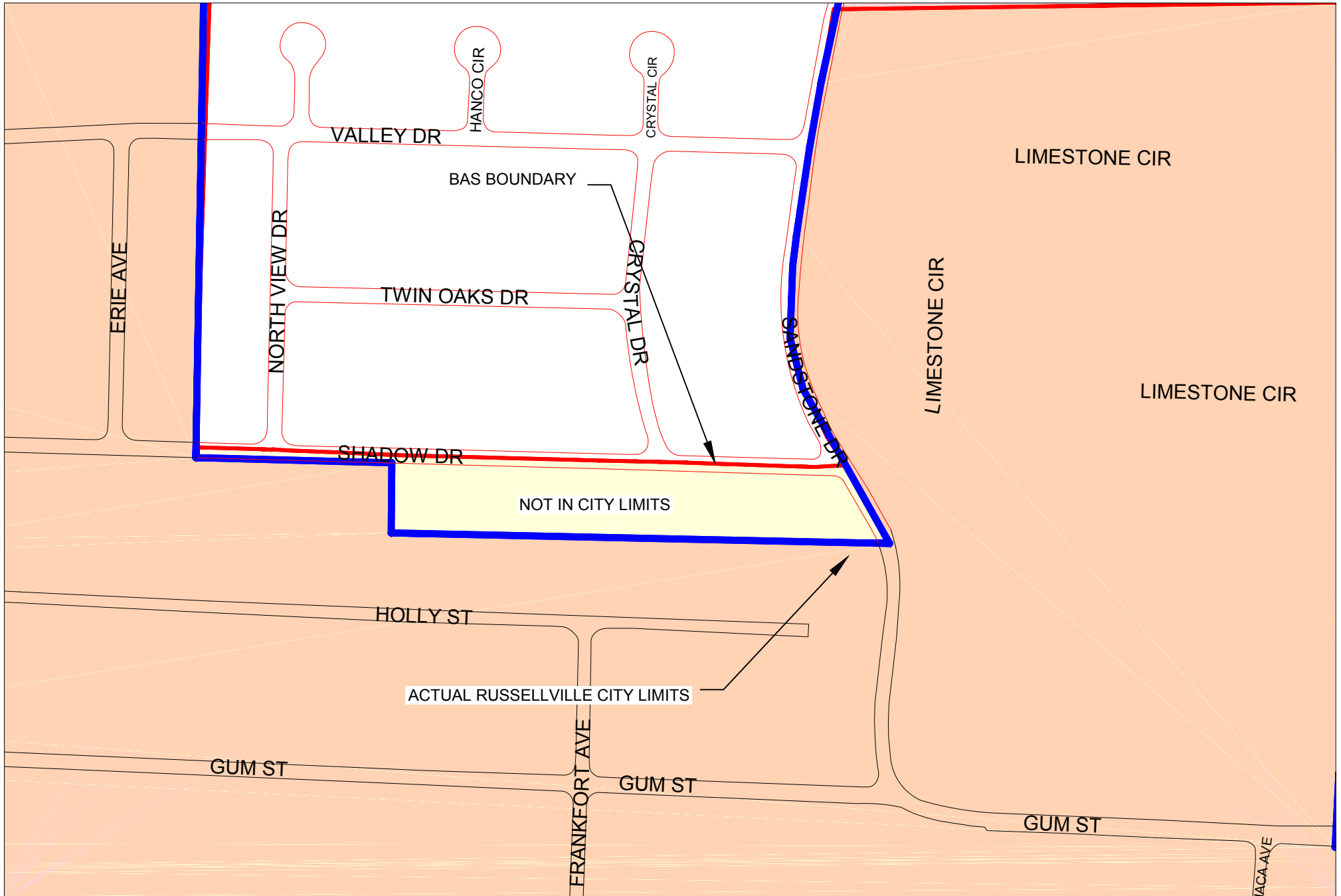
IN WITNESS WHEREOF, I have hereunto set my hand and affixed the
 seal of said Court, this 19th day of September, 1979



 Clerk and Ex-Officio Recorder



15B-79



ERIE AVE

NORTH VIEW DR

VALLEY DR

HANCO CIR

CRYSTAL CIR

BAS BOUNDARY

TWIN OAKS DR

CRYSTAL DR

SANDSTONE DR

LIMESTONE CIR

LIMESTONE CIR

LIMESTONE CIR

SHADOW DR

NOT IN CITY LIMITS

HOLLY ST

ACTUAL RUSSELLVILLE CITY LIMITS

GUM ST

FRANKFORT AVE

GUM ST

GUM ST

LACA AVE