

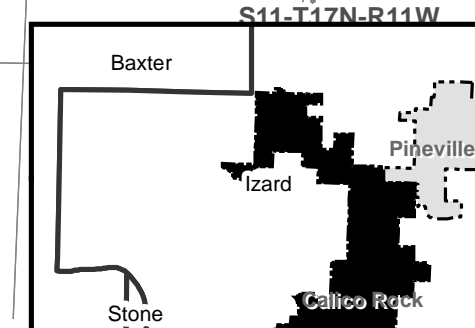
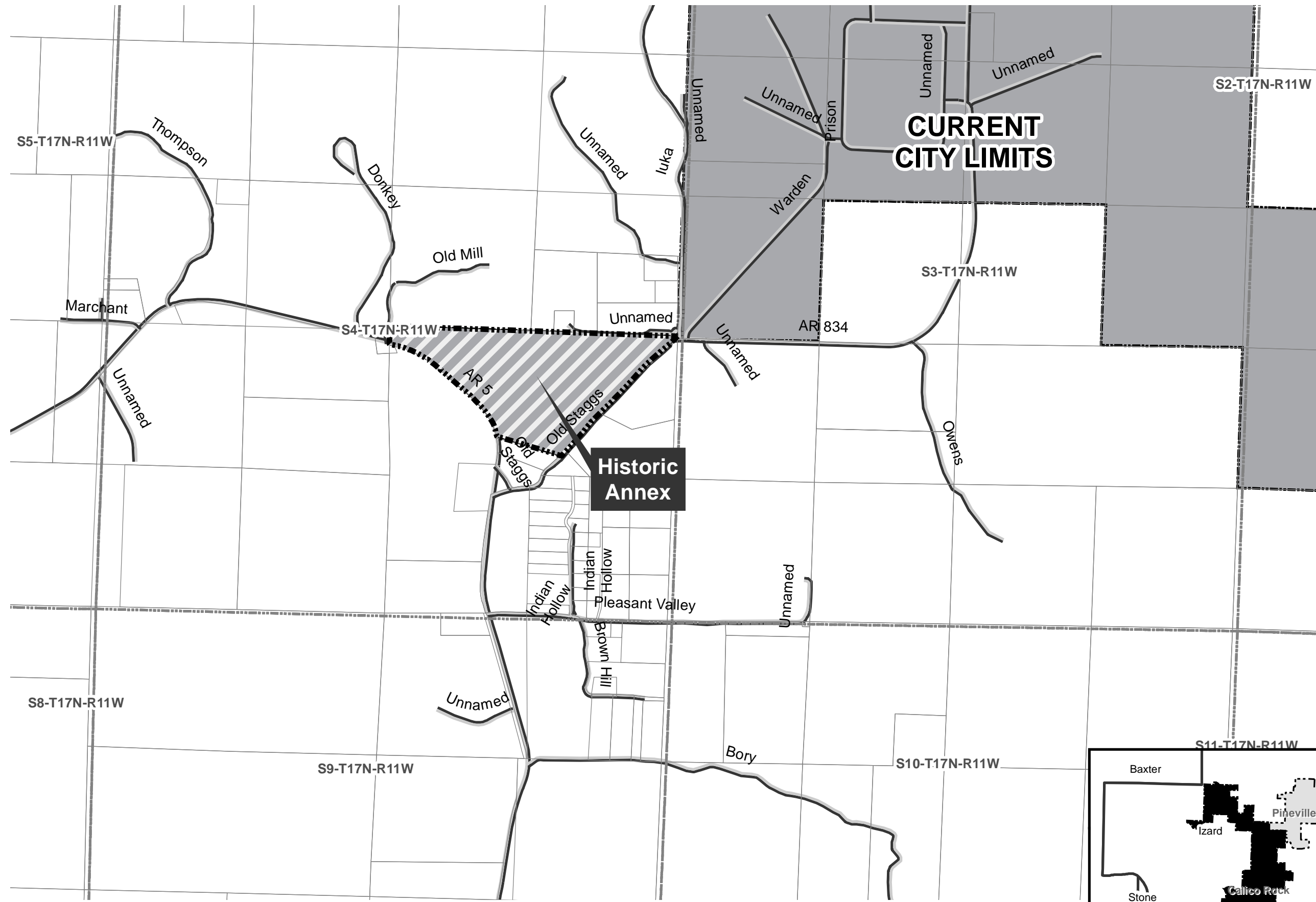
Census BAS Correction Historic Annex CC2009-1: City of Calico Rock
 *for Census only - was already in state map

City: Calico Rock
 Mayor: Greg Hamby

Arkansas Code 14-40-101.

Before an entity undertakes an annexation, consolidation, or detachment proceeding under this chapter, the entity shall coordinate with the Arkansas Geographic Information Systems Office for preparation of legal descriptions and digital mapping for the relevant annexation, consolidation, and detachment areas.

The map contained herein, is evidence, the entity has met requirements of Act 914 of 2015





State of Arkansas Secretary of State

Charlie Daniels
Secretary of State

Business & Commercial Services	682-3409
Elections	682-5070
Building & Grounds	682-3407
Communications & Education	683-0057
State Capitol Police	682-5173
Business Office	682-8032
Information Technology	682-3411

December 30, 2009

The Honorable Rhonda Halbrook
Izard County Clerk
Post Office Box 95
Melbourne, AR 72556

Dear Ms. Halbrook,

The Following Information has been recorded and filed in the Office of the Secretary of State:

Date: December 23, 2009 **County:** Izard **City:** Calico Rock

Annexation:	Ordinance No.	~	Resolution 2009-06
	County Order No	~	CC2009-1
	Plat	~	XX -
	Election	-	
Incorporation:	Island	-	
	Ordinance No.	-	
	Co. Order No.	-	
	Plat	-	
	Election	-	

Census Information: The following City or Town has been upgraded or reduced to:

- 1st Class City -
- 2nd Class City -
- Incorporated Town -

I have forwarded this information to the Arkansas Municipal League and the Arkansas Highway and Transportation Department and the Arkansas State Data Center. If you have any further questions please do not hesitate to contact me at 1-800-482-1127 or (501) 682-3451.

Sincerely,

Nancy Crockett
Nancy Crockett
Election Services Representative
Arkansas Secretary of State

C.B. Barksdale
Attorney at Law

December 23, 2009

Secretary of State
State Capitol, Room 256
Little Rock, Arkansas 72201

Re: Annexation

Dear Sirs:

Enclosed please find certified copies of the Order of Annexation of property to the City of Calico Rock, the City Resolution to Accept and Annex and the Plat of the territory annexed. If you need anything further, please feel free to contact me.

Sincerely,

C.B. Barksdale

C.B. Barksdale

Enclosures

*HC 61 Box 5, Calico Rock, Arkansas 72519,
870-297-8802 (voice/fax)*

CO-2009-1
IN THE IZARD COUNTY COURT

IN THE MATTER OF ANNEXING TO THE
CITY OF CALICO ROCK, ARKANSAS CERTAIN
TERRITORY CONTIGUOUS TO THE SAID CITY
OF CALICO ROCK, ARKANSAS

FILED
IN MY OFFICE
17-483
NOV 23 2009

COUNTY & CIRCUIT CLERK
RHONDA HALBROOK
BY _____ D.C.

ORDER OF ANNEXATION

On this regular day of a regular term of the County Court of Izard County, there is presented to the Court by Mayor Ronnie Guthrie, agent of the petitioners, a petition for annexation of certain territory, hereinafter more particularly described therein, to the City of Calico Rock, Arkansas, and the Court being fully advised of the facts and the law, doth hereby find, judge and decree as follow:

The Court finds that the petition was filed more than thirty (30) days prior to this date and that in said petition the said agent was selected by the petitioners to act on their behalf in filing and presenting the petition.

The Court further finds that notice of the hearing on this matter was published one (1) time a week for three(3) consecutive weeks as required by Ark. Code Ann. 14-40-602.

The Court doth find that a majority of the total number of real estate owners in the area affected by this petition have signed said petition and that such majority owns more than one-half of the acreage affected.

The Court further finds that the territory sought to be annexed was accurately described in said petition and that said territory is contiguous to the boundaries of the City of Calico Rock, Arkansas.

The Court further finds that attached to and made a part of said petition is an accurate map of the territory sought to be annexed to the City of Calico Rock.

The Court further finds that the prayer of the petition is right and proper.

Therefore, the Court doth hereby ORDER that the following described territory be and the same is hereby annexed to and made a part of the City of Calico Rock, Arkansas, to wit:..1s1

Tract 1: Part of Lot 6 of the Northwest quarter (NW1/4), more fully described as being thirty acres lying along the whole North side of same and being in a rectangular shape and Lot 5 of the Northwest quarter (NW1/4), Section 3, Township 17 North, Range 11 West.

Tract 2: A part of the North one-half of the Southeast Quarter of Section 4, Township 17 North, Range 11 West, being more particularly described as: Beginning at the NE corner of the SE $\frac{1}{4}$ of Section 4; thence S 01°50'18" W 21 feet to an iron pin in the center of the Staggs Cemetery Road; thence, along the center of the road; S 51°21'43" W 230.05 feet to an iron pin; thence S 43°30'W 827.82 feet to an iron pin; thence S 40°57' W 469.35 feet to an iron pin; thence, leaving the center of the Staggs Cemetery Road, N 75°58' W 637.70 feet to a point in the center of Arkansas Highway No. 5; thence, along the center of the highway, N 15°01'40" W 100.08 feet, N 24°16'17" W 100.01 feet, N 34° 46'40" W 99.93 feet, N 42°31'02" W 100.06 feet, N 49°13'09" W 472.77 feet, N 52°05'43" W 100.01 feet, N 57°22'14" W 99.94 feet, N 63°22'06" W 99.94 feet, N 71°16'41" W 99.14 feet, N 76°39' W 106.97 feet to a point where the west boundary of the Southeast Quarter of the above said Section 4 intersects with the centerline of Arkansas Highway No. 5; thence N 00°38'12" E 167.89 feet along the quarter-section line to the NW corner of the Southeast quarter; thence S 88°27'27" E 2675.64 feet along the north boundary of the Southeast Quarter of Section 4 back to the point of beginning, containing 39.13 acres, more or less.

Tract 3: Lot 2 of the NE $\frac{1}{4}$ and Lots 1, 2 and 3 of the NW $\frac{1}{4}$ of Section 3, Township 17 North, Range 11 West, containing 157.74 acres, more or less.

Tract 4: Part of the SW $\frac{1}{4}$ of Section 34, Township 18 North, Range 11 West, containing 5 acres , more or less.

Tract 5: Lots 4, 6 and 7 of the NE $\frac{1}{4}$ and a part of Lot 5 of the NE $\frac{1}{4}$ described as Beginning on the South line of said Lot 5 at a point 250 feet East of the SW corner thereof, thence run North 514 feet, thence West 250 feet to the West line of said Lot 5, thence North to the NW corner thereof, thence East to the NE corner thereof, thence South to the SE corner thereof, thence West to the point of beginning, containing 37 acres, more or less. All in Section 3, Township 17 North, Range 11 West, and containing in the aggregate 157 acres, more or less.

Tract 6: Lots 4, 7, and 9 and the S $\frac{1}{4}$ of Lot 6 of the NW $\frac{1}{4}$. Also, Lot 1 of the NE $\frac{1}{4}$, all in Section 3, Township 17 North, Range 11 West, and containing in the aggregate 167.81 acres, more or less.

The E $\frac{1}{2}$ of Lot 1 of the NW $\frac{1}{4}$, the E $\frac{1}{2}$ of Lot 2 of the NW $\frac{1}{4}$, the N $\frac{1}{2}$ of the SW $\frac{1}{4}$, and the W $\frac{1}{2}$ of Lot 1 of the NW $\frac{1}{4}$ all of Section 2, Township 17 North, Range 11 West. Lot 8 of the NE $\frac{1}{4}$ of Section 3, Township 17 North, Range 11 West.

The Court doth further order that the original papers in this cause be delivered to the Clerk of IZARD County, Arkansas, same to be properly recorded upon the records of IZARD County, Arkansas, and the Clerk, after properly recording and filing the original papers, prepare transcripts of same; that one of the certified transcripts be delivered to the City of Calico Rock, Arkansas, one copy to the Secretary of State and one copy to the Director of the Tax Division of the Arkansas Public Service Commission.

Rayburn Finley
County Judge

CERTIFICATE OF COPY

STATE OF ARKANSAS,
County of IZARD,

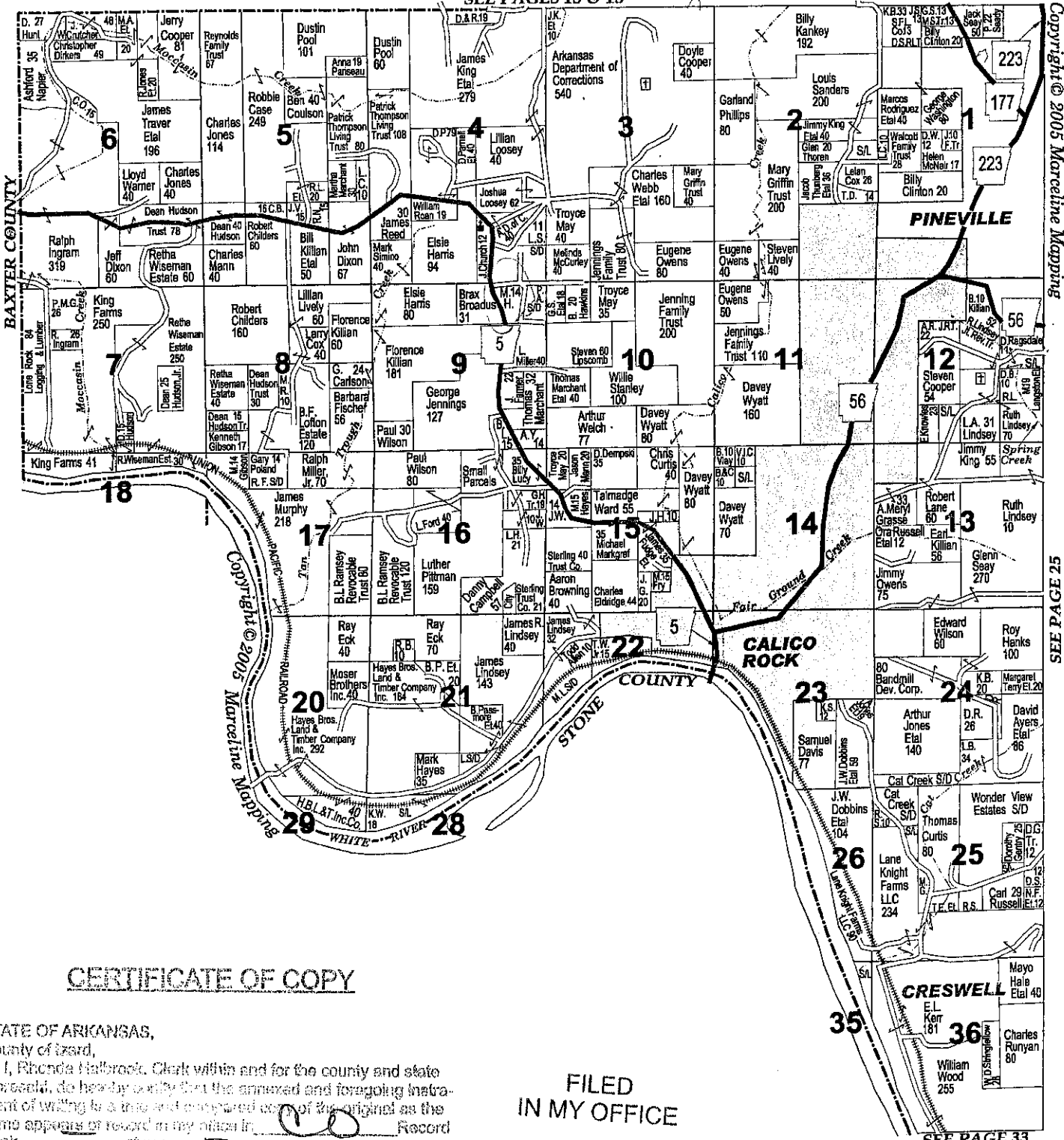
I, Rhonda Halbrook, Clerk within and for the county and state aforesaid, do hereby certify that the annexed and foregoing instrument of writing is a true and correct copy of the original as the same appears of record in my office in CO Record Book 17 at page 483.

WITNESS my hand as such clerk and the seal of the Court this 23 day of Dec, 2009.

Rhonda Halbrook
By [Signature] D.C.

TOWNSHIP 17N • RANGE 11W

SEE PAGES 13 & 15



Copyright © 2005 Marceline Mapping

SEE PAGE 25

CERTIFICATE OF COPY

STATE OF ARKANSAS,
 County of Izard,
 I, Rhonda Halbrook, Clerk within and for the county and state
 aforesaid, do hereby certify that the annexed and foregoing instru-
 ment of writing is a true and correct copy of the original as the
 same appears of record in my office in CO Record
 Book _____ at page _____
 WITNESS my hand as clerk and the seal of the Court this
23 day of Dec 2009
 BY [Signature] D.C. BY [Signature] D.C.

FILED
 IN MY OFFICE
 DEC 23 2009
 COUNTY & CIRCUIT CLERK
 RHONDA HALBROOK
 D.C.

SEE PAGE 33

RESOLUTION 2009-06

RESOLUTION TO ACCEPT AND ANNEX CERTAIN TERRITORY CONTIGUOUS TO THE CITY LIMITS PURSUANT TO ORDER OF ANNEXATION BY THE IZARD COUNTY JUDGE

The City of Calico, by its Council, does hereby resolve that the annexation of certain territory described in attached Exhibit A and contiguous to the existing limits of the City is in the best interest of the citizens of Calico Rock.


IT IS HEREBY RESOLVED that in keeping with the law of the State of Arkansas, the City of Calico Rock, by its Council, does hereby accept, effective December 23, 2009, provided no appeal has been filed, the annexation of the territory described in the attached Exhibit A and the Order of Annexation dated November 23, 2009 issued by the IZARD County Judge in response to the Petition for Annexation submitted by the landowners. From December 23, 2009 and henceforth, this territory shall be deemed and taken to be part and parcel of the limits of the City of Calico Rock and the inhabitants residing therein shall at that time have and enjoy all the rights and privileges of the inhabitants within the original limits of the City.

Dated this 14th day of December, 2009.

Mayor Ranni Huchie

City Recorder/Treasurer Gacy Stanford

CERTIFICATE OF COPY



STATE OF ARKANSAS,
County of IZARD,
I, Rhonda Halbrook, Clerk within and for the county and state
fore said, do hereby certify that the annexed and foregoing instru-
ment of writing is a true and correct copy of the original as the
same appears of record in my office. Record
At test: _____
WITNESS my hand as such clerk and the seal of the Court this
23 day of Dec, 2009

FILED
IN MY OFFICE
DEC 23 2009

COUNTY & CIRCUIT CLERK
RHONDA HALBROOK
BY _____ D.C

By Rhonda Halbrook D.C