

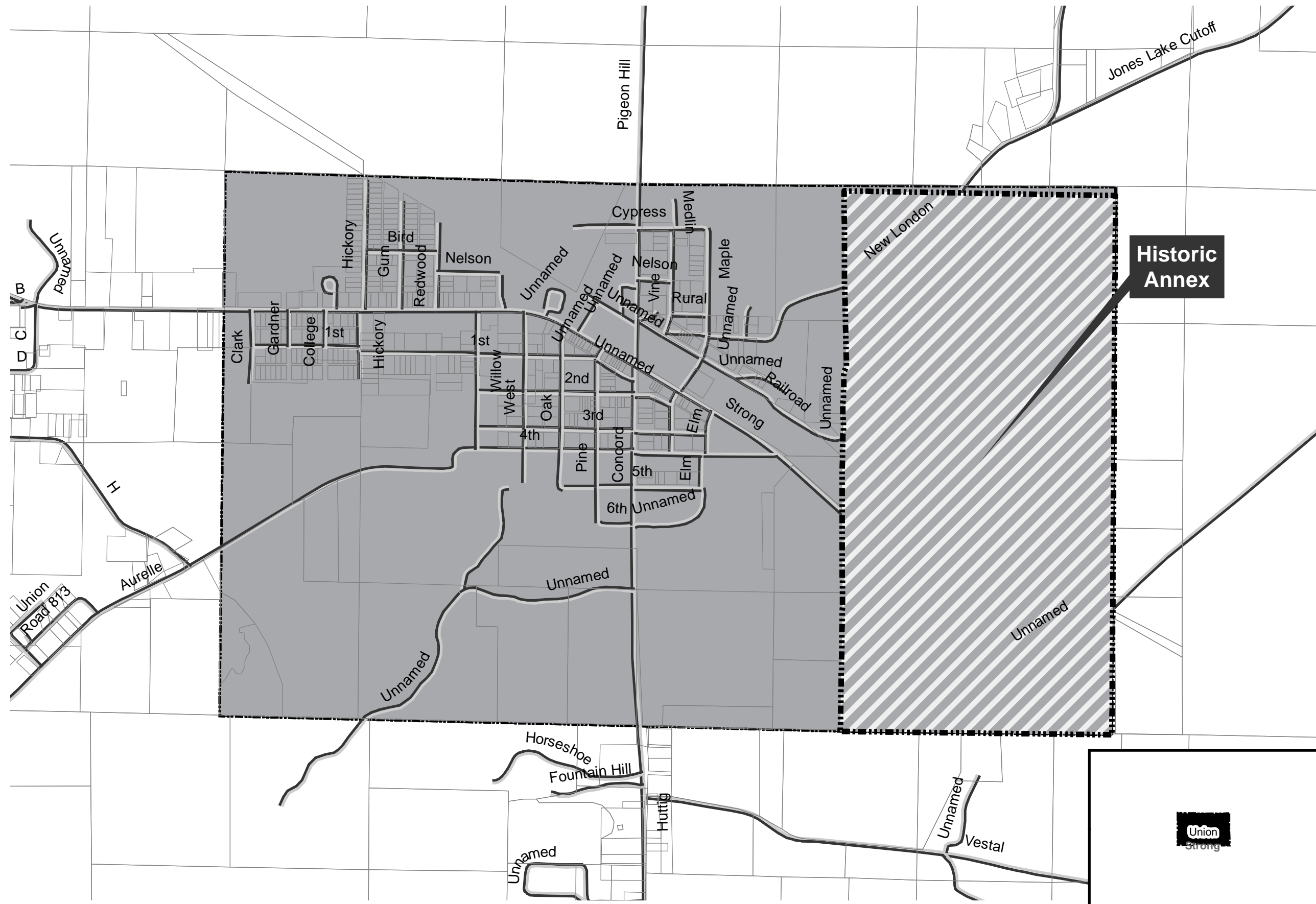
**Portion of 1966 Annexation: City of Strong**  
 \*for Census only - was already in state map

City: Strong  
 Mayor: Daryell Howell


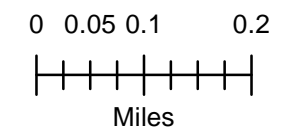
Arkansas Code 14-40-101.

Before an entity undertakes an annexation, consolidation, or detachment proceeding under this chapter, the entity shall coordinate with the Arkansas Geographic Information Systems Office for preparation of legal descriptions and digital mapping for the relevant annexation, consolidation, and detachment areas.

The map contained herein, is evidence, the entity has met requirements of Act 914 of 2015



- Historic Annex
- Parcels
- Minor Road
- Existing City
- Neighboring City
- County Boundary





UNION

(STRONG)

Annexed Nov. 23, 1966

Beginning at the NE Corner of the NW $\frac{1}{4}$  of the NE $\frac{1}{4}$  of the NE $\frac{1}{4}$  of Section 33, Twp. 18-S, Rge. 12-W; thence West along the Common Section Line of Section 28 & 33 and Continue West along the Common Section Lines of Section 29 & 32 to the NE Corner of the NW $\frac{1}{4}$  of the NW $\frac{1}{4}$  of Section 32, Twp. 18-South, Rge. 12-West; thence South to the SE Corner of the SW $\frac{1}{4}$  of the SW $\frac{1}{4}$  of Section 32, Twp. 18-S, Range 12-W; thence East along the Common Section Line of Section 32, Twp. 18-S, Rge. 12-W, Section 5, Twp. 19-S, Rge. 12-W, and Continue East along the Common Section Line of Section 33, Twp. 18-S, Rge. 12-W, and Section 4, Twp. 19-S, Rge. 12-W, to the SE Corner of the SW $\frac{1}{4}$  of the SE $\frac{1}{4}$  of the SE $\frac{1}{4}$ , Section 33, Twp. ~~18-S~~ Rge. 12-W; thence North to Point of Beginning. ✓

Twp. 18S