

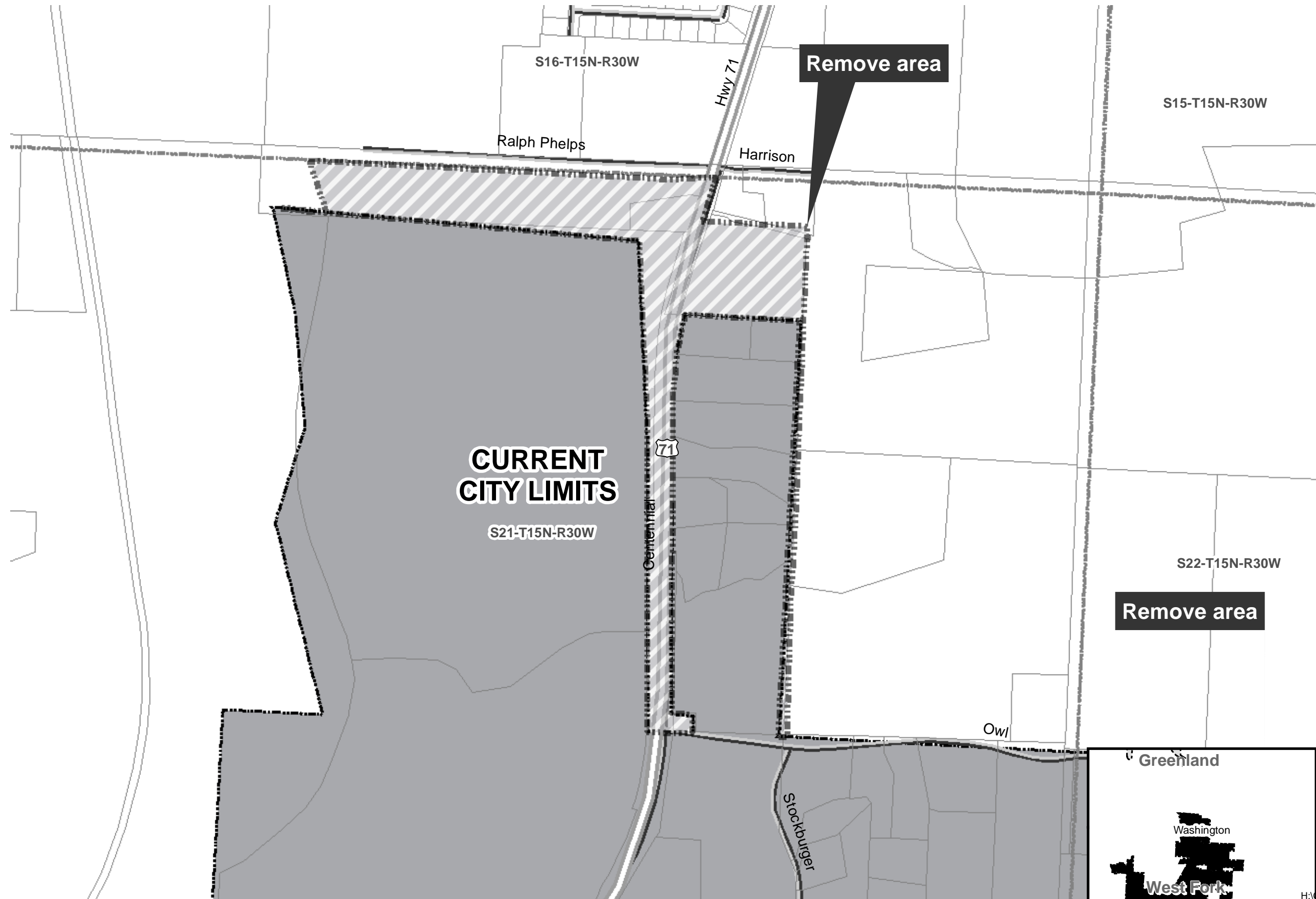
Census Boundary Correction: City of West Fork
 *for Census only - was already out of state map







City: West Fork
 Mayor: Heith Caudle

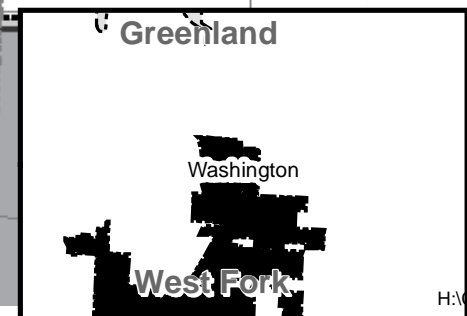
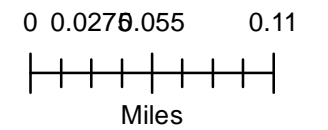
Arkansas Code 14-40-101.

Before an entity undertakes an annexation, consolidation, or detachment proceeding under this chapter, the entity shall coordinate with the Arkansas Geographic Information Systems Office for preparation of legal descriptions and digital mapping for the relevant annexation, consolidation, and detachment areas.

The map contained herein, is evidence, the entity has met requirements of Act 914 of 2015



-  Census Boundary Correction
-  Sections
-  Parcels
-  Highway
-  Minor Road
-  Existing City



Jennifer Wheeler

From: Stephanie Shaw <sshaw@nwarpc.org>
Sent: Tuesday, February 18, 2020 1:25 PM
To: Jennifer Wheeler
Cc: Jeff Hawkins; Heith Caudle
Subject: Re: West Fork Boundary

Good Afternoon to you!

I have been working with the City of West Fork to find the documentation that we need to fill in some of the holes in the city limits. As you know there are differences in city limits between: the 2010 Census, Washington County, NWARPC (serving the city), and AGISO. There are only a few minor differences between AGISO and NWARPC; and one large difference, whether or not to include the highway section in the Northern area. After consulting with the City of West Fork, the City has decided to use the AGISO boundary as the 2020 Census boundary. We couldn't find any documentation on the highway in the Northern area ever being annexed and the other areas are small and will not effect the census count significantly.

Regards,

Stephanie J. Shaw

Transportation/GIS Analyst
NW Arkansas Regional Planning Commission
1311 Clayton St.
Springdale, AR 72762
479.751.7125 x 107 (office)
sshaw@nwarpc.org
<http://nwarpc.org/>

On Thu, Jan 23, 2020 at 10:28 AM Jennifer Wheeler <Jennifer.Wheeler@arkansas.gov> wrote:

Stephanie—I haven't been able to look at your recent emails yet—trying to get finished with this first round of BAS work. But, when you get a chance can you please take a look at the below web map and let me know your thoughts? It's a map of Census city limits overlaid onto ours and there's at least one area of disagreement. It isn't a super large areas but reconciling them would make a bunch of other Census data line up better. Plus, if the Census map is right and the state is wrong, I need to work on getting it corrected.

Here's the link. Yellow dash is Census and color is AGISO. Black outline is annexations/boundary changes we did. It's zoomed into the main question area.

<http://arcg.is/1XeuHH>

Jennifer Wheeler – GIS Analyst

Department of Transformation & Shared Services
Arkansas GIS Office
1 Capitol Mall Ste 6D
Little Rock, AR 72201
501.682.2929 Office

501.454.9524 Mobile
jennifer.wheeler@arkansas.gov Email
<https://www.gis.arkansas.gov> Web