

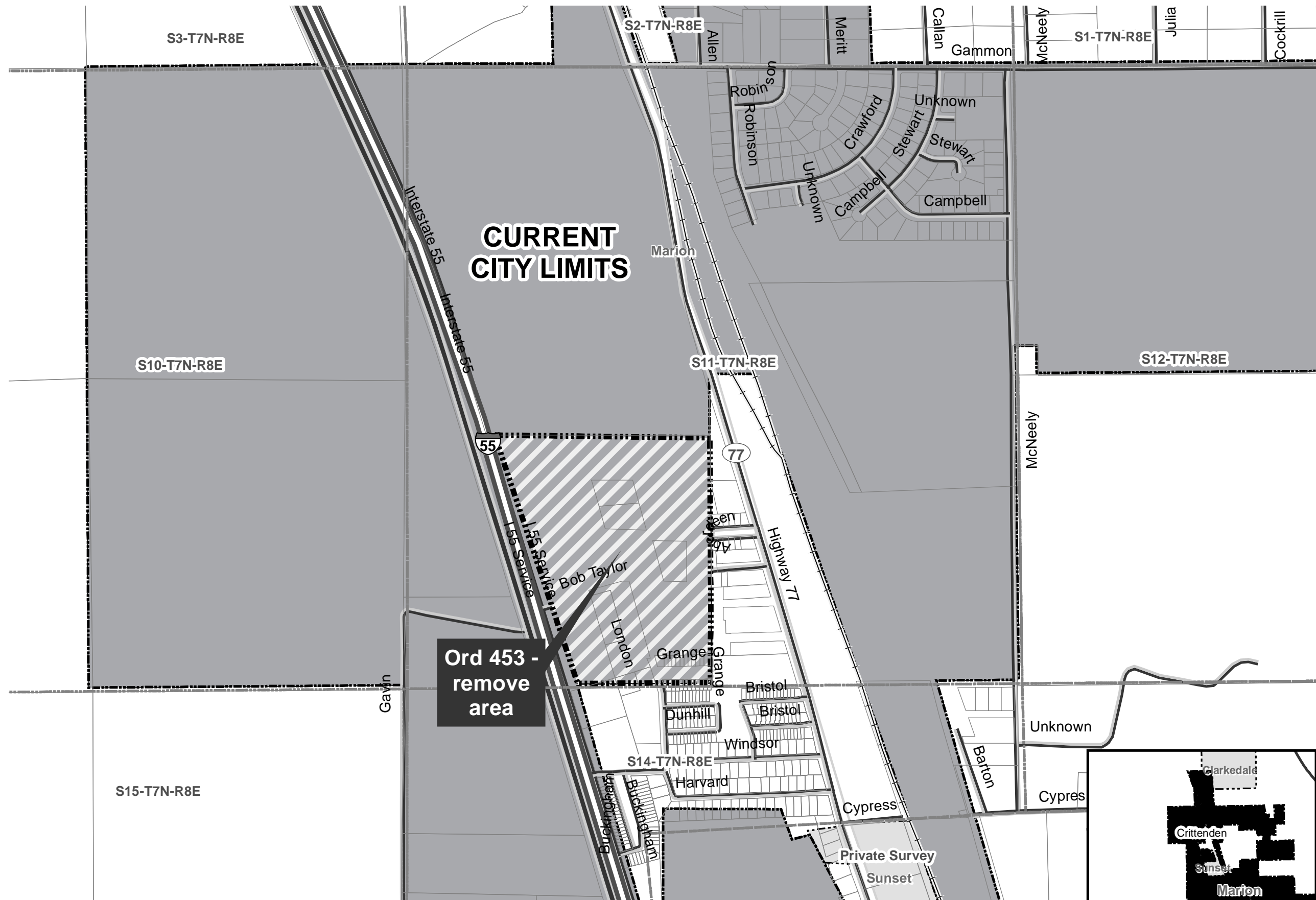
**Boundary Correction Ord 453 (remove area) : City of Marion
March 2020**

City: Marion
Mayor: Frank Fogleman

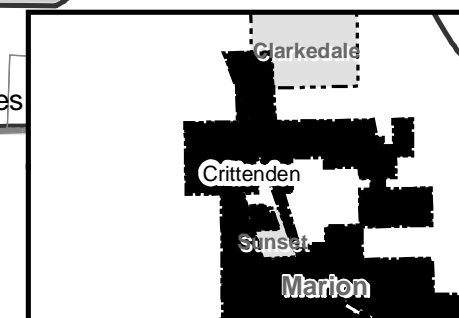
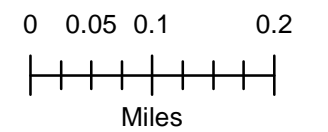
Arkansas Code 14-40-101.

Before an entity undertakes an annexation, consolidation, or detachment proceeding under this chapter, the entity shall coordinate with the Arkansas Geographic Information Systems Office for preparation of legal descriptions and digital mapping for the relevant annexation, consolidation, and detachment areas.

The map contained herein, is evidence, the entity has met requirements of Act 914 of 2015



- Parcels
- Boundary Correction
- Sections
- Freeway
- Highway
- Minor Road
- Railroad
- Existing City
- Neighboring City
- County Boundary



Cr: 2005-10

ORDINANCE NO. 453

AN ORDINANCE ACCEPTING THE ANNEXATION OF A 22.6 ACRE TRACT OF LAND TO THE CITY OF MARION, ARKANSAS, AND MAKING SAME A PART OF THE CITY OF MARION, ARKANSAS

WHEREAS, a Petition was filed with the County Clerk of Crittenden, Arkansas, by the real estate owners of the hereinafter described territory praying that said territory be annexed to and made a part of the City of Marion, Arkansas; and

WHEREAS, on the 24th day of May, 2005, the County Court of Crittenden County, Arkansas, found that the Petition was signed by the real estate owners in said territory; that said territory was contiguous to and adjoined the present city limits of the City of Marion, Arkansas; that an accurate plat or map of said territory had been filed with and made a part of said Petition; that property notice had been given for the time and in the manner prescribed by law, and that all things pertaining thereto had been done in the manner prescribed by law, and that said lands and territory should be annexed to and made a part of the City of Marion, Arkansas, subject to the acceptance of same by the City Council of the City of Marion at the proper time, as provided by law; and

NOW, THEREFORE, BE IT ORDAINED BY THE CITY COUNCIL OF THE CITY OF MARION, ARKANSAS, THAT:

SECTION 1: The following described lands and territory contiguous to and adjoining the City of Marion, Arkansas, be and the same is hereby accepted as annexed to and made a part of the City of Marion, Arkansas:

A PART OF THE WEST HALF OF SECTION 11, TOWNSHIP 7 NORTH, RANGE 8 EAST, WHICH LIES EAST OF THE EAST RIGHT OF WAY LINE OF INTERSTATE HIGHWAY 55 (164 ACRES, +/-), AND A PART OF THE SOUTHWEST QUARTER IN SECTION 2, TOWNSHIP 7 NORTH, RANGE 8 EAST,

LYING WEST OF THE RAILROAD (22.6 ACRES +/-),
ALL IN THE CITY OF MARION, ARKANSAS.

SECTION 2: The above described territory shall be annexed to and made a part of the City of Marion, Arkansas, and the same shall henceforth be a part of the City of Marion as fully as existing parts of the City of Marion.

SECTION 3: The above described territory shall be zoned as I-1-Industrial.

EMERGENCY CLAUSE: It is found and determined by the City Council that this Ordinance is necessary for the planned growth and expansion of the City of Marion; and that the passage of this ordinance is in the interest of the public health, peace, safety and welfare of the City of Marion and the inhabitants thereof. Therefore, an emergency is hereby declared to exist and this Ordinance shall take effect and be in force immediately upon its passage and approval.

PASSED AND APPROVED this 25th day of October, 2005.


MAYOR

ATTEST:


CITY CLERK

FILED
AT _____ O'CLOCK _____ M
MAR 23 2006
BY _____ RUTH TRENT, CLERK