

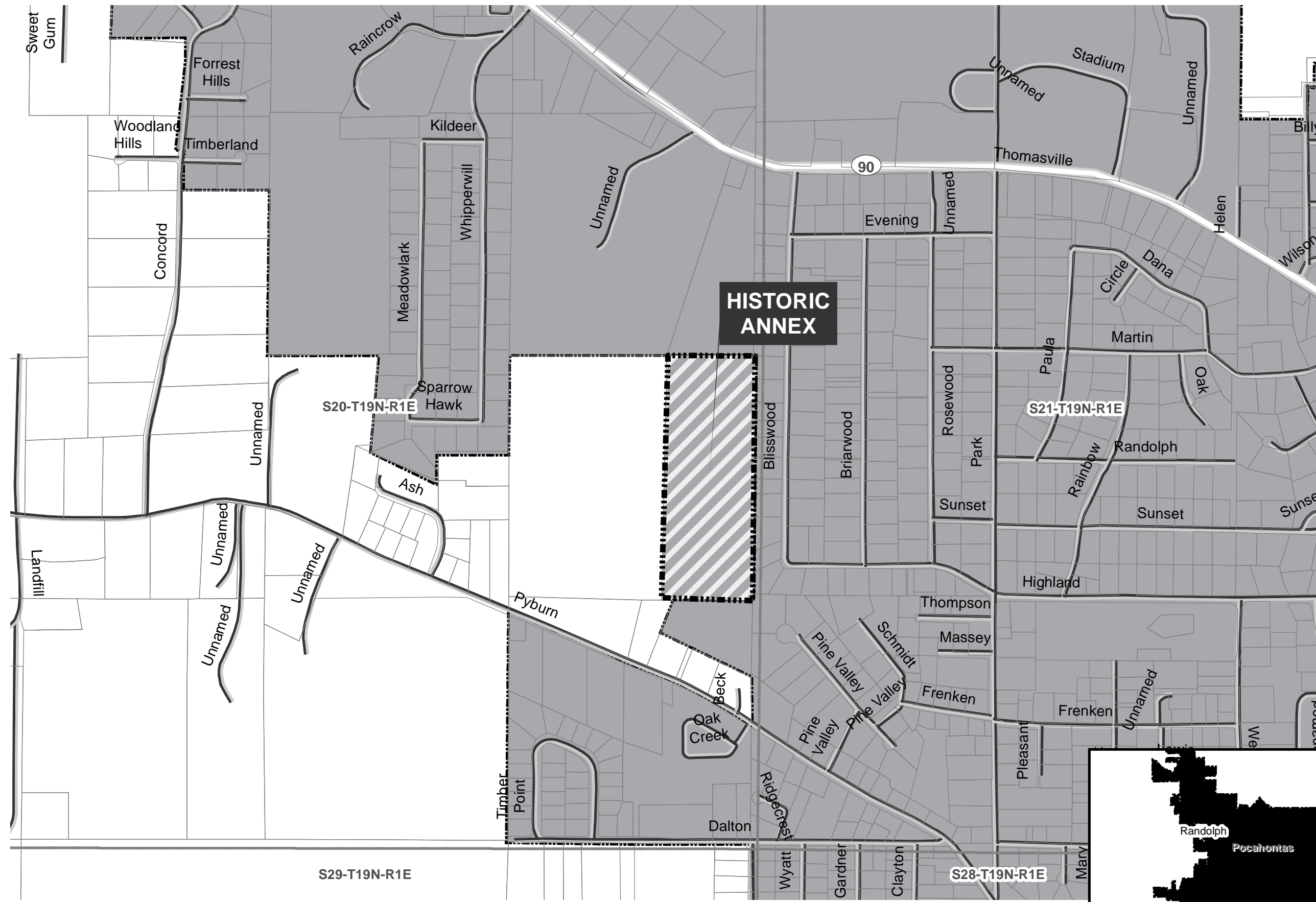
Historic Annex Ord 511: City of Pocahontas
May 2020

City: Pocahontas
Mayor: Keith Sutton

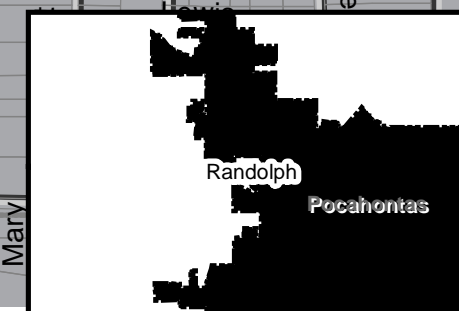
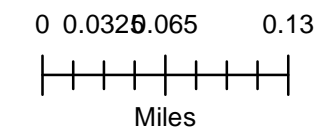
Arkansas Code 14-40-101.

Before an entity undertakes an annexation, consolidation, or detachment proceeding under this chapter, the entity shall coordinate with the Arkansas Geographic Information Systems Office for preparation of legal descriptions and digital mapping for the relevant annexation, consolidation, and detachment areas.

The map contained herein, is evidence, the entity has met requirements of Act 914 of 2015



- Historic Annex
- Sections
- Parcels
- Highway
- Minor Road
- Existing City



IN THE COUNTY COURT OF RANDOLPH COUNTY, ARKANSAS

In the Matter of the
Annexation of Lands situated in the
Northeast Quarter of the Southeast Quarter
and Part of the Southeast Quarter of the Southeast Quarter
Section Twenty, Township 19 North, Range 1 East,
to the City of Pocahontas, Arkansas.

ORDER

Now on this 12th day of December, 1995, comes on to be heard the

Petition of Jimmy D. Thompson and Deborah M. Thompson, his wife, and Willis Crisp and
Patricia Crisp, his wife, for the annexation of territory to said City, to include the following
territory in Randolph County, Arkansas, which territory is contiguous to and adjoining the City of
Pocahontas, Arkansas, to-wit:

The Northeast Quarter of the Southeast Quarter (NE 1/4 SE 1/4) and the
extreme Northwest Fractional Part of the Southeast Quarter of the Southeast
Quarter (SE 1/4 SE 1/4), described as beginning at the Northwest corner of the
said 40 acre tract, and running East on North line of said 40 acre tract, 10 chains,
thence South 5 chains to public road, thence in a Northwesterly direction along
said public road to West line of said 40 acre tract, thence North on West line of
said 40 acre tract to point of beginning, containing 2.75 acres, more or less, all of
said lands being in Section 20, Township 19 North, Range 1 East, containing in
the aggregate, 42.75 acres, more or less.

And it appearing to the Court that notice of this hearing has been given for three consecutive
weeks by publication in the Star Herald as provided by Law, that there are no objections, and that
all of the real estate owners of the territory herein described join herein, that the limits of their
territory to be annexed are properly described and that proper maps and plats of such territory
have been filed with said Petition, and that territory be annexed as prayed; now therefore,

28/307-308

308.

IT IS BY THE COURT Considered and Ordered that the said territory described herein be annexed to and made a part of the City of Pocahontas, Arkansas, with all the rights, responsibilities and privileges thereto pertaining, and Petitioners shall pay the cost of this proceeding.

John Hart
JUDGE

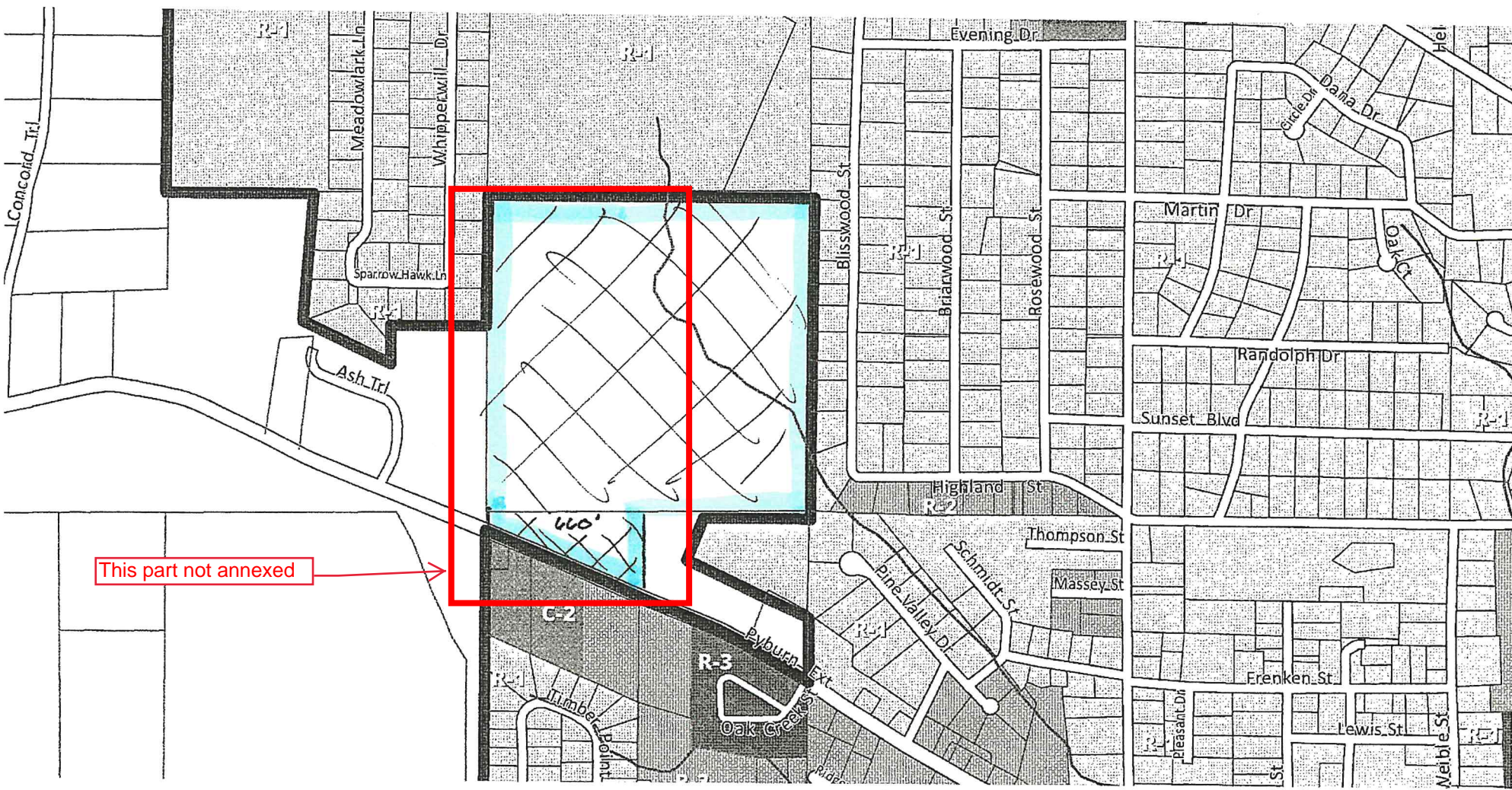
FILED IN MY OFFICE.

This 12th day of Dec 19 95.

Patsy Dickert
County & Probate Clerk

D.C.

N



This part not annexed

~~100~~
~~100~~
~~100~~
100

42.75 acres
decrip on Court Order

ORDINANCE NO. 511

AN ORDINANCE ANNEXING CERTAIN LANDS TO THE CITY OF
POCAHONTAS, ARKANSAS, DESIGNATING ZONING FOR SUCH LANDS , AND
FOR OTHER PURPOSES.

BE IT ORDAINED BY THE CITY COUNCIL FOR THE CITY OF POCAHONTAS,
ARKANSAS, TO WIT:

Section 1: That Jimmy D. Thompson and Deborah Thompson, his wife and Willis Crisp and Patricia Crisp, his wife, have Petitioned for annexation of certain lands from Randolph County, Arkansas to the City of Pocahontas, and that an Order was entered by the County Court of Randolph County, Arkansas on the 12th day of December, 1995, granting such annexation by the County Court. That such Order has not and was not appealed and stands in full force and effect.

Section 2: That the following lands are hereby annexed to the City of Pocahontas, Randolph County, Arkansas, to wit:

The East 475 feet of the Northeast Quarter of the Southeast Quarter (NE 1/4 SE 1/4), Section Twenty (20), Township Nineteen (19) North, Range One (1) East.

Section 3: That said lands shall be Zoned R-1.

Section 4: This ordinance shall be effective thirty (30) days from and after its passage, approval and publication.

DATED: 6/12/ _____, 1996

John M. Patrick
MAYOR

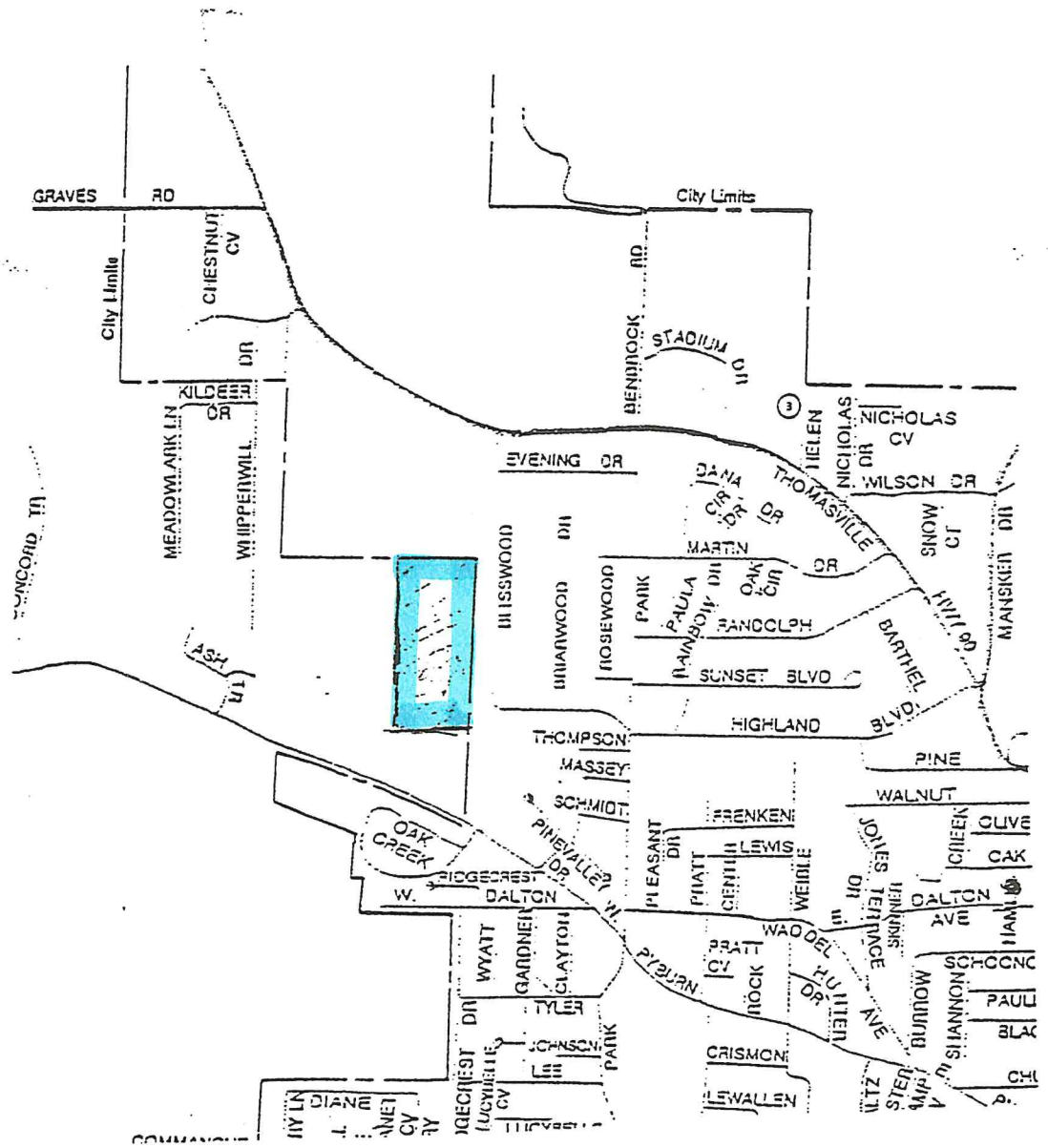
ATTEST:

Sheila Rose
CITY CLERK By: JRB

FILED IN MY OFFICE

This 13th day of June, 1996.

James L. Brown



14.39 Acres