

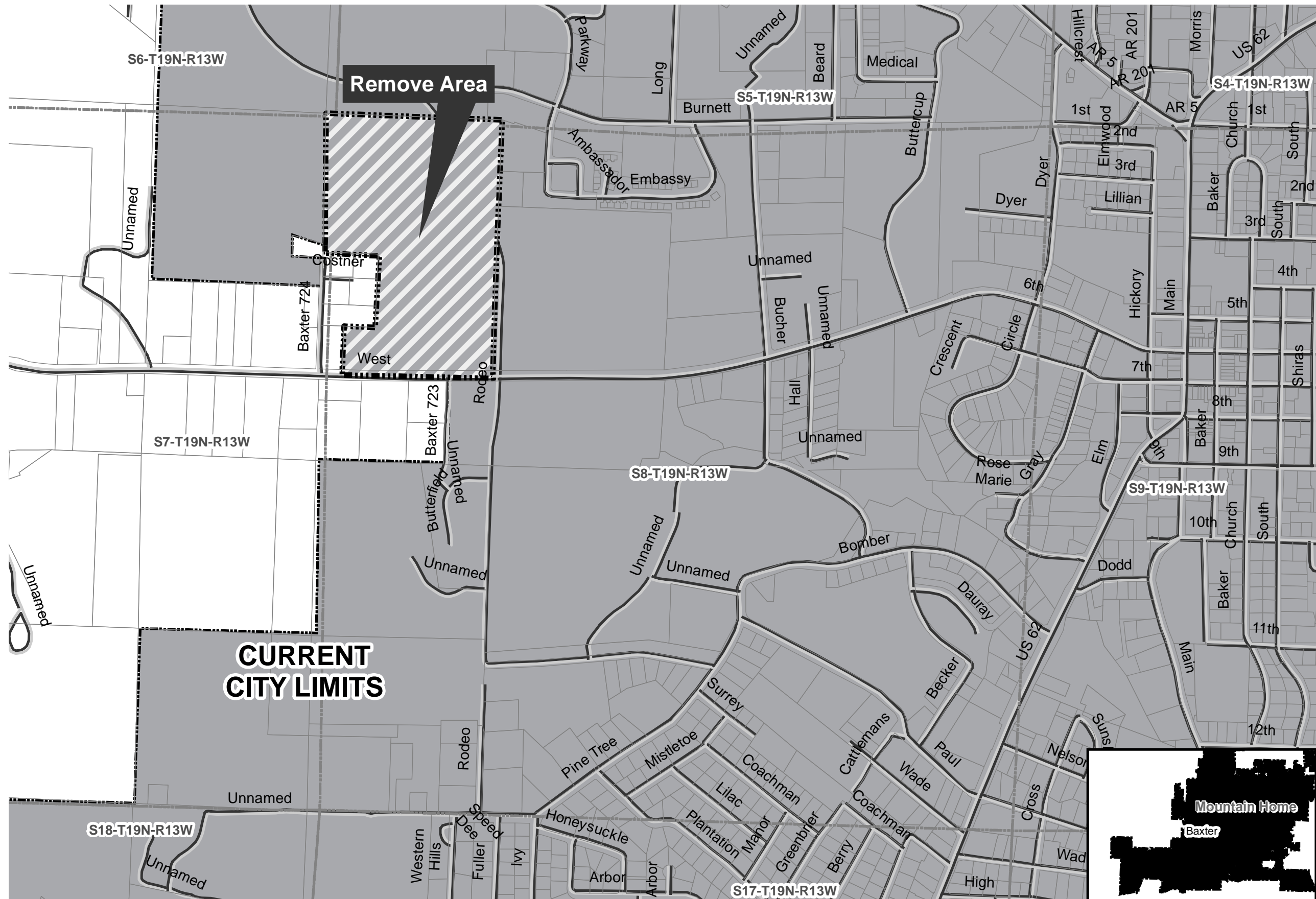
**Boundary Correction S5-T19N-R13W: City of Mountain Home  
August 2020**

City: Mountain Home  
Mayor: Hillrey Adams

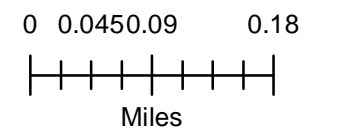
Arkansas Code 14-40-101.

Before an entity undertakes an annexation, consolidation, or detachment proceeding under this chapter, the entity shall coordinate with the Arkansas Geographic Information Systems Office for preparation of legal descriptions and digital mapping for the relevant annexation, consolidation, and detachment areas.

The map contained herein, is evidence, the entity has met requirements of Act 914 of 2015



- Parcels
- Boundary Correction
- Sections
- Minor Road
- Existing City
- County Boundary



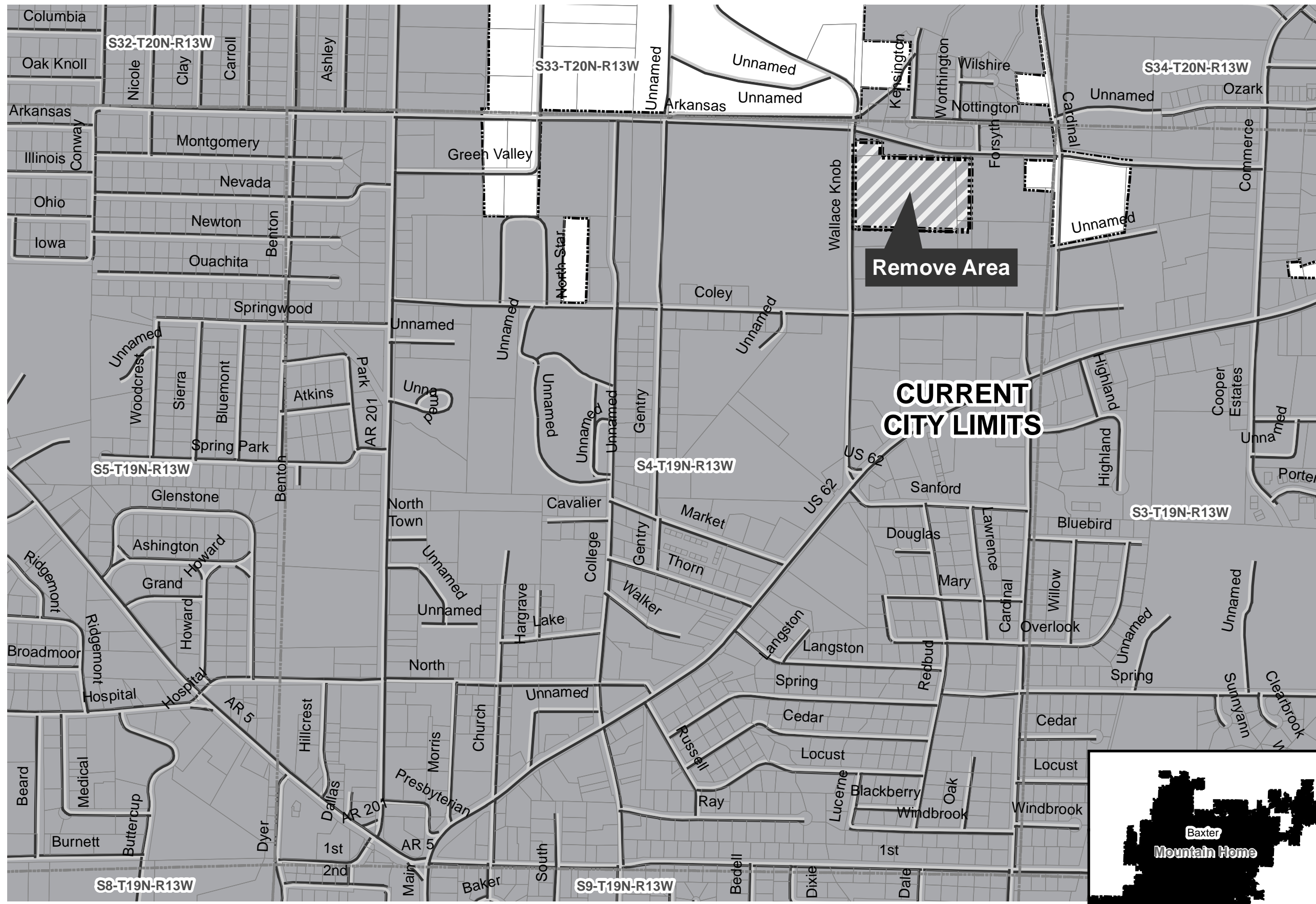
**Boundary Correction S4-T19N-R13W: City of Mountain Home**  
**August 2020**

City: Mountain Home  
 Mayor: Hillrey Adams

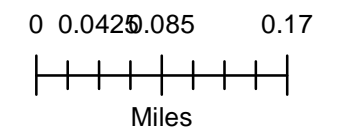
Arkansas Code 14-40-101.

*Before an entity undertakes an annexation, consolidation, or detachment proceeding under this chapter, the entity shall coordinate with the Arkansas Geographic Information Systems Office for preparation of legal descriptions and digital mapping for the relevant annexation, consolidation, and detachment areas.*

*The map contained herein, is evidence, the entity has met requirements of Act 914 of 2015*



- Parcels
- Boundary Correction
- Sections
- Minor Road
- Existing City
- County Boundary



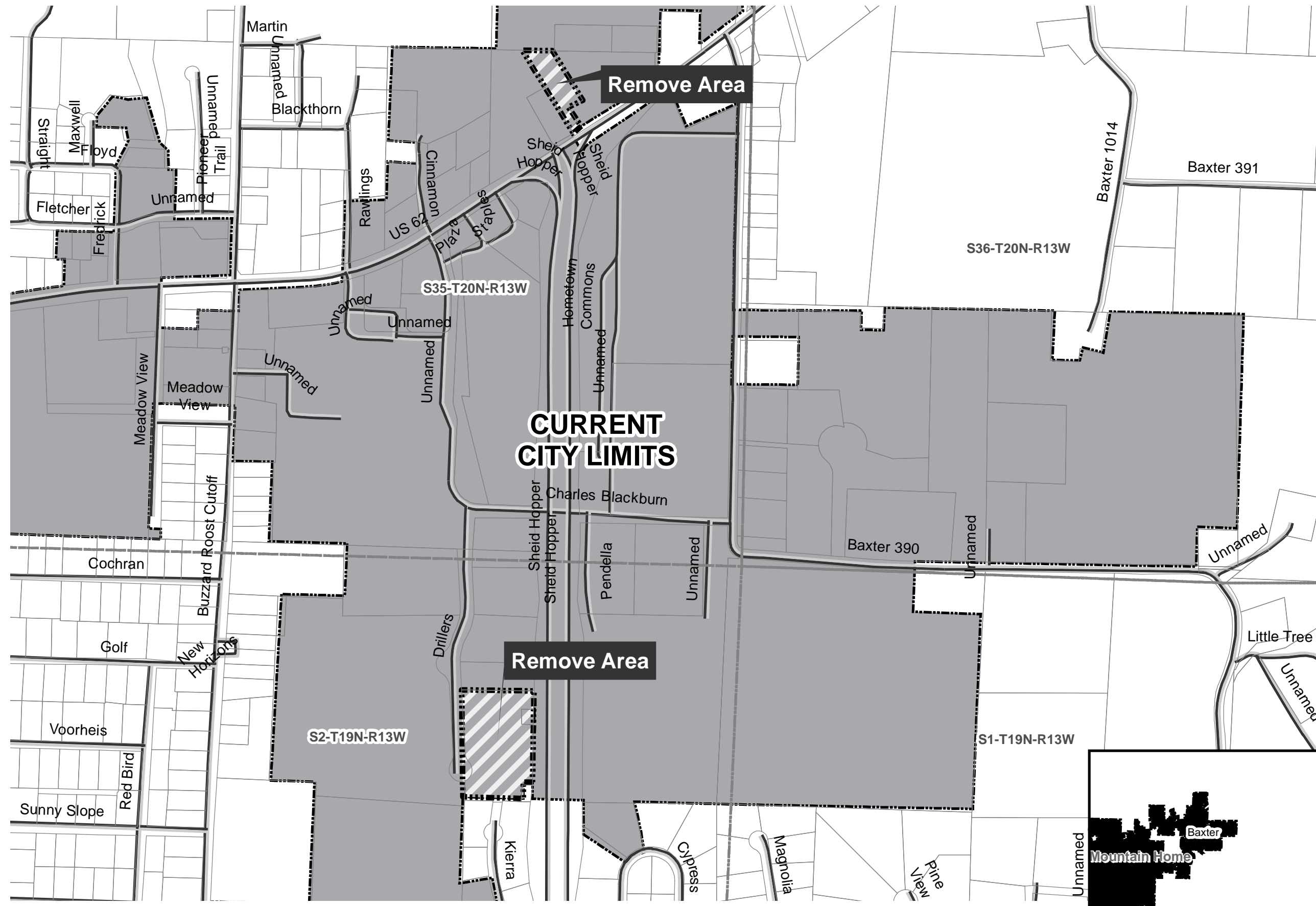
Boundary Correction S2-T19N-R13W & S35-T20-R13W: City of Mountain Home  
August 2020

City: Mountain Home  
Mayor: Hillrey Adams

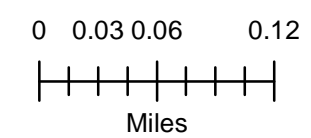
Arkansas Code 14-40-101.

Before an entity undertakes an annexation, consolidation, or detachment proceeding under this chapter, the entity shall coordinate with the Arkansas Geographic Information Systems Office for preparation of legal descriptions and digital mapping for the relevant annexation, consolidation, and detachment areas.

The map contained herein, is evidence, the entity has met requirements of Act 914 of 2015



- Parcels
- Boundary Correction
- Sections
- Minor Road
- Existing City
- County Boundary



## Jennifer Wheeler

---

**From:** Amy Lanning <alanning@cityofmountainhome.com>  
**Sent:** Friday, August 07, 2020 11:03 AM  
**To:** Jennifer Wheeler  
**Subject:** RE: City of Mountain Home Final Validation Program

Good morning Jennifer,

The areas you indicated do need to be removed from the city limits. I concur. The areas were not de-annexed. They are just mapping errors.

Thank you very much for your attention to this matter! I apologize that I hadn't caught them in the work we've done together in the past.

Have a great weekend!!

Amy Lanning, P.E.  
City Engineer  
City of Mountain Home  
Street Department  
2903 Highway 201 North  
Mountain Home, AR 72653  
O:870.425.4708  
C:870.656.4355

---

---

**From:** Shelby Johnson <[shelby.johnson@arkansas.gov](mailto:shelby.johnson@arkansas.gov)>  
**Sent:** Thursday, August 06, 2020 2:53 PM  
**To:** Amy Lanning <[alanning@cityofmountainhome.com](mailto:alanning@cityofmountainhome.com)>  
**Cc:** Jonathan Duran <[Jonathan.Duran@arkansas.gov](mailto:Jonathan.Duran@arkansas.gov)>; Jennifer Wheeler <[Jennifer.Wheeler@arkansas.gov](mailto:Jennifer.Wheeler@arkansas.gov)>  
**Subject:** RE: City of Mountain Home Final Validation Program

Amy,

Confirming receipt of these records. We will be in contact in the event we have any questions. Thank you for your diligence in making sure the Mountain Home municipal boundary is accurately recorded.

## **SHELBY D JOHNSON**

STATE GEOGRAPHIC  
INFORMATION OFFICER  
Transformation and Shared  
Services, Geographic  
Information Systems  
o. 501.682.2943 | m.  
501.837.5337

[shelby.johnson@arkansas.gov](mailto:shelby.johnson@arkansas.gov)

<http://gis.arkansas.gov>

## **EPIC Service**

*Promoting efficient development, maintenance, and distribution of Arkansas' geographic information resources.*

---

**From:** Amy Lanning <[alanning@cityofmountainhome.com](mailto:alanning@cityofmountainhome.com)>  
**Sent:** Thursday, August 6, 2020 2:33 PM  
**To:** Shelby Johnson <[shelby.johnson@arkansas.gov](mailto:shelby.johnson@arkansas.gov)>  
**Subject:** City of Mountain Home Final Validation Program

Dear Mr. Johnson,

I regret to inform you that I found a few discrepancies in our boundary files compared to the ones I believe your staff created for the Census Bureau. I have to tell you that the discrepancies are my fault and not your departments. I made one of the mistakes in 2014 and have finally taken the time to research it. The other discrepancies are small areas that are easily overlooked.

I am attaching the street and boundary map with the areas in question highlighted in pink. I am also attaching smaller scale maps with the parcel coverage also displayed to further display the areas. If you need me to send ordinances and legal descriptions as well, please let me know.

Again, please accept my heartfelt apology! I really regret duplicating the work we've been accomplishing together.

Amy Lanning, P.E.  
City Engineer

City of Mountain Home  
Street Department  
2903 Highway 201 North  
Mountain Home, AR 72653  
O:870.425.4708  
C:870.656.4355