

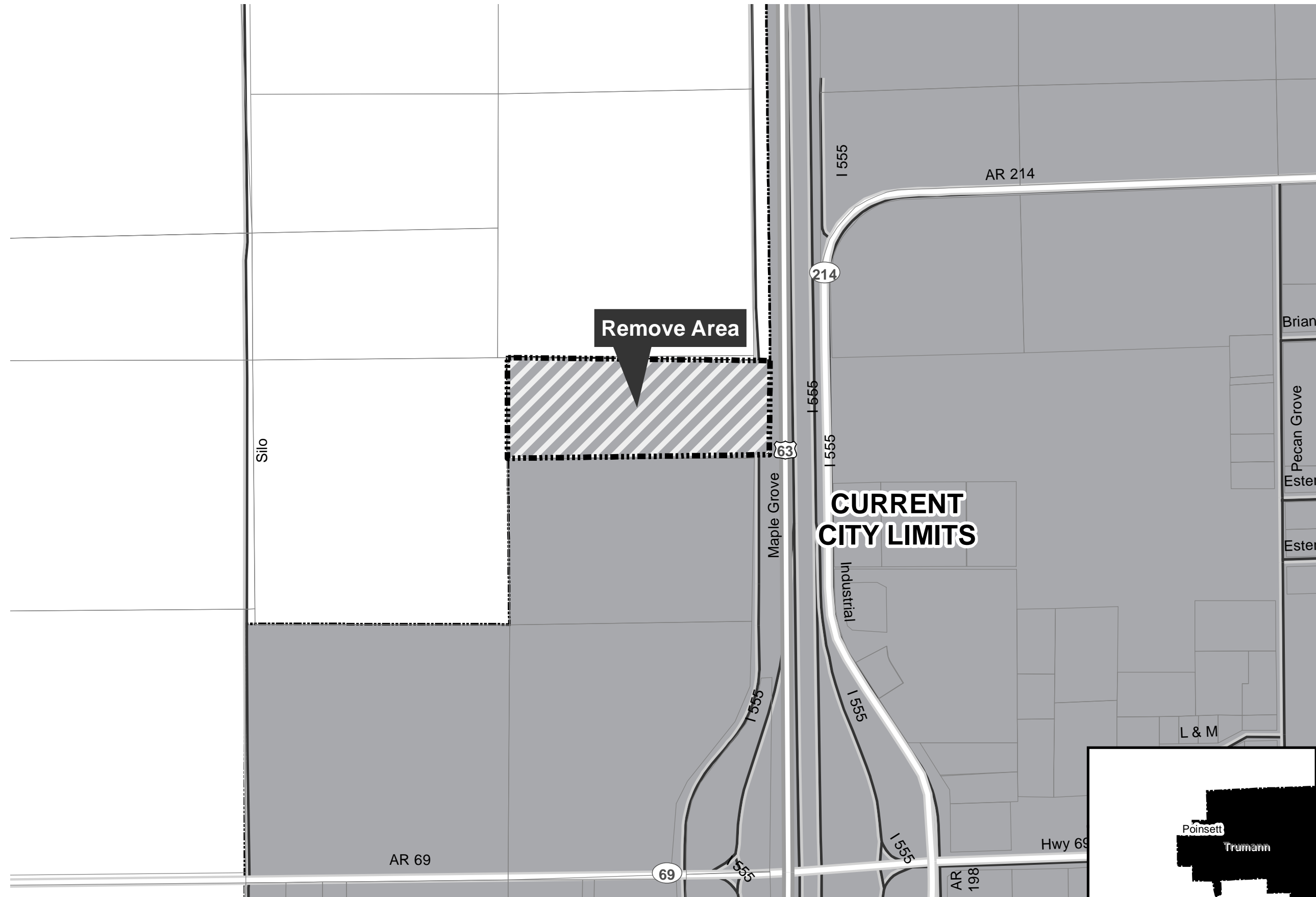
Boundary Correction: City of Trumann
August 2020

City: Trumann
Mayor: Barbara Lewallen


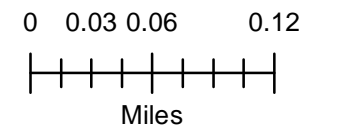
Arkansas Code 14-40-101.

Before an entity undertakes an annexation, consolidation, or detachment proceeding under this chapter, the entity shall coordinate with the Arkansas Geographic Information Systems Office for preparation of legal descriptions and digital mapping for the relevant annexation, consolidation, and detachment areas.

The map contained herein, is evidence, the entity has met requirements of Act 914 of 2015



- Boundary Correction
- Parcels
- Highway
- Minor Road
- Existing City





August 12, 2020

Jennifer Wheeler
Arkansas GIS Office
1 Capitol Mall
Little Rock, AR 72201

RE: Trumann City Boundary

Dear Ms. Wheeler:

In reference to the boundary line we discussed by email, specifically the 15 acres belonging to Keith Hammett and David Cook that adjoin city acreage owned by David and Wayne Gairhan, I have confirmed with the Poinsett County Assessor's office that the Hammett/Cook acreage is in the County. Consequently, the boundary line shown on the map I received from the GIS office is incorrect. Could you please make that correction?

Thank you for your assistance.

Regards,

A handwritten signature in blue ink that reads 'Barbara Lewallen'.

Barbara Lewallen
Mayor
City of Trumann