



JOHN THURSTON
ARKANSAS SECRETARY OF STATE

January 07, 2021

The Hon. Connie T. Doss
Carroll County Clerk
210 W. Church St.
Berryville, AR 72616

Re: Town of Holiday Island Incorporation

Dear Ms. Doss,

This letter acknowledges receipt and filing of the following notice of municipal boundary change by the Office of the Arkansas Secretary of State:

Filing Type: Annexation pursuant to § A.C.A. 14-38-115 (petition special election)

Effective Date: 12/3/2020

County: Carroll

City: Holiday Island

City Resolution: N/A

Dated:

County Court Order: 2020-1

Date Filed: 12/3/2020

A file marked copy of the court order and exhibits submitted to our Office are enclosed. By copy of this letter (and its enclosures), the Secretary of State hereby notifies the appropriate mapping authorities for Arkansas. Please retain these copies as official record of the filing of the municipal change by the Arkansas Secretary of State.

If you have any questions or concerns regarding this filing, please do not hesitate to contact our Office at 501-683-3717.

Sincerely,

A handwritten signature in black ink, appearing to read "Shantell McGraw".

Shantell McGraw
Elections Division

cc: Arkansas Geographic Information Systems Office (w/encl)
Arkansas Department of Transportation Mapping Department (w/encl)
Department of Finance and Administration (w/encl)
Arkansas Public Service Commission (w/encl)
Arkansas Economic Development Institute (w/encl)
The Hon. Dan Kees, Mayor of Holiday Island (w/encl)



Arkansas Secretary of State

John Thurston Arkansas Secretary of State, 500 Woodlane Ave, Little Rock, AR 72201-1094



Municipal Boundary Change Checklist

Act 655 of 2017 and A.C.A. §14-40-103

County: Carroll City/Town: Town of Holiday Island

City Ordinance/Resolution No: _____ Date approved: 11/3/2020

County Court Case No: 2020-1 Date Order Filed: 12/3/2020

Type: Incorporation by Petition for special election

(Choose from the list of Arkansas Code Sections located on the back)

Date Change Effective: 12/3/2020 Set by: Municipal Ordinance Emergency Clause Court Default
(Required by Act 655 of 2017)

For Circuit Court Challenge: Date Order Filed: _____ Upheld Overturned Other (attach explanation)

Please indicate which ward(s) the territory will be assigned to: Beaver Township/Holiday Island Precinct/JP1

(See A.C.A. § 14-40-203)

Initiating party:

All Landowners Majority Landowners Municipal Governing Body State Other Petition

Supporting Documentation attached (check all that apply):

- File marked copy of City Ordinance/Resolution (required)
- File marked copy of County Court Order or certified annexation election results (required except for A.C.A. §14-40-301)
- Copy of Arkansas GIS approved printed map and certification letter (required)
- Proof of Publication for all Legal Notices (Include Hearing, Election, and City Ordinance/Resolution notices)
- File marked copy of Petition Part (if applicable) see Petition Summary Report
- File marked copy of Complaint and final Circuit Court Order (Court Challenge only)

Municipal Contact:

Name: Dan Kees Title: Mayor

Street Address: 110 Woodsdale Drive, Suite 103

City: Holiday Island St: AR Zip code: 72631

Complete one form per ordinance/resolution, attach it as a cover page to the supporting document set and submit to the County Clerk's Office within 45 days of the Effective Date as required by Act 655 of 2017

County Official:

Signature: Connie Davis Title: Carroll County Clerk

Date: 12/8/2020

Pursuant to Act 655 of 2017, County Officials must submit to the indexed body of Municipal boundary change documents within 30 days of receipt to Arkansas Secretary of State, Attn: Municipal Boundary Form, 500 Woodlane Ave Suite 256, Little Rock, AR 72201-1094

Office of the Arkansas Secretary of State use only

Received by: [Signature]

STATE OF ARKANSAS
COUNTY OF CARROLL
I hereby certify that the foregoing
is a true copy of the original
ORDER: Petition Summary
By: SURVEY & LEGAL DESK
on file/issued in this office,
Ramona Wilson Clerk
By: Sharon H. Al D.C.



IN THE COUNTY COURT OF CARROLL COUNTY, ARKANSAS
WESTERN DISTRICT

IN RE: PETITION FOR ELECTION ON ISSUE OF INCORPORATION OF THE
TOWN OF HOLIDAY ISLAND

ORDER

Now, on this 3rd day of December, 2020, the Court, having been well and sufficiently
advised, finds and orders as follows:

1. A pleading titled Petition to Incorporate the Town of Holiday Island (the
"Petition") was filed of record herein with the County Clerk on December 17, 2019.
2. Further proceedings with respect to said Petition commenced; and on March 26,
2020, this Court issued its Order granting the Petitioner's prayer to hold an election on the issue
of incorporation.
3. Said election occurred on or about November 3, 2020; and a majority of the
qualified electors voting on the issue of incorporation in the election voted for the issue.
4. Then, the County Clerk (a) certified the election results on November 13, 2020;
(b) recorded the election results in the county records on November 13, 2020; and (c) filed a
certified copy of the election results with the Secretary of State on November 13, 2020.
5. Pursuant to the provisions of Arkansas Code Annotated § 14-38-115(h)(1)(B), and
given the events and occurrences rehearsed in Numbered Paragraphs 3 and 4 hereinabove, "the
county judge shall [a] [a]pprove the petition of incorporation as ratified by the voters; and [b]
[c]ndorse on the petition an order that the city or incorporated town as named and described in
the petition is organized and that the petition shall be granted."

BOOK 2020 PAGE 446
Recorded in MISCELLANEOUS-W
12/04/2020 10:54 AM
RAMONA WILSON
Circuit Clerk - CARROLL County,

Book 2020 Page P43

NOW, THEREFORE, THIS COURT FURTHER FINDS AND ORDERS AS FOLLOWS:

6. The Petition to Incorporate the Town of Holiday Island of December 17, 2019 is hereby approved and granted.

7. It is ordered that the Town of Holiday Island as named and described in the Petition shall be, and hereby is, organized.

8. Pursuant to the provisions of Arkansas Code Annotated § 14-38-115(h)(1)(C), it is ordered that this Order, together with the Petition of December 17, 2019, and its attached or contemporaneously submitted map or plat "shall be signed and delivered to the county recorder to record them in the proper records and to file and preserve in his or her office the original papers, having certified on the papers that they have been properly recorded."

9. Further, and pursuant to the same section of the Arkansas Code Annotated, it is noted and ordered that "it shall also be the duty of the recorder to make out and certify, under his or her official seal, two (2) transcripts of the record."

10. Further, and pursuant to the same section of the Arkansas code Annotated, it is noted and ordered that "[t]he recorder shall forward one (1) copy to the Secretary of State and deliver one (1) copy to the agent of the petitioners, with a certificate on the transcript that a similar transcript has been forwarded to the Secretary of State."

11. Pursuant to the provisions of Arkansas Code Annotated § 14-38-115(h)(1)(D), "[t]he incorporation [of the Town of Holiday Island] shall be effective on the date [this Order] is filed and recorded."

IT IS SO ORDERED.

STATE OF ARKANSAS
COUNTY OF CARROLL

I hereby certify that the foregoing is a true copy
of the original Order to Organize
Town of Holiday Island
issued in this office.

Connie Davis Clerk
By _____ D.C.

Date: Dec 3, 2020

Book 2020 PG 843-844 WOOD Book 2020 Page 844
County Court CC 2020-01

Ronda Griffin

Ronda Griffin-under the Authority of A.C.A. 14-14-1310

For Sam L. Barr, County Judge

Carroll County, Arkansas
BOOK 2020 PAGE 847



Petition Summary Report

BOOK 2020 PAGE 448

Holiday Island Incorporation

Page	Status	Funding	Accepted	Rejected	Page Total
1	Accepted	0	10	0	10
2	Accepted	0	10	0	10
3	Accepted	0	10	0	10
4	Accepted	0	8	0	8
5	Accepted	0	7	0	7
6	Accepted	0	10	0	10
7	Accepted	0	10	0	10
8	Accepted	0	10	0	10
9	Accepted	0	10	0	10
10	Accepted	0	10	0	10
11	Accepted	0	10	0	10
12	Accepted	0	10	0	10
13	Accepted	0	10	0	10
14	Accepted	0	10	0	10
15	Accepted	0	10	0	10
16	Accepted	0	10	0	10
17	Accepted	0	10	0	10
18	Accepted	0	10	0	10
19	Accepted	0	10	0	10
20	Accepted	0	10	0	10
21	Accepted	0	9	1	10
22	Accepted	0	10	0	10
23	Accepted	0	10	0	10
24	Accepted	0	10	0	10
25	Accepted	0	9	0	9
26	Accepted	0	10	0	10
27	Accepted	0	10	0	10
28	Accepted	0	10	0	10
29	Accepted	0	9	0	9
30	Accepted	0	9	0	9
31	Accepted	0	10	0	10
32	Accepted	0	10	0	10
33	Accepted	0	10	0	10
34	Accepted	0	10	0	10
35	Accepted	0	10	0	10
36	Accepted	0	8	1	9
37	Accepted	0	10	0	10
38	Accepted	0	10	0	10
39	Accepted	0	10	0	10
40	Accepted	0	9	1	9
41	Accepted	0	9	0	9
42	Accepted	0	10	0	10
43	Accepted	0	10	0	10
44	Accepted	0	9	0	9
45	Accepted	0	10	0	10
46	Accepted	0	10	0	10
47	Accepted	0	10	0	10
48	Accepted	0	10	0	10

Petition Summary Report

BOOK 2020 PAGE 449

Holiday Island Incorporation

Page	Status	Pending	Accepted	Rejected	Total
48	Accepted	0	10	0	10
50	Accepted	0	3	1	4
51	Accepted	0	10	0	10
52	Accepted	0	10	0	10
Petition Totals:		0	503	4	507

STATE OF ARKANSAS

} ss

COURTY OF CARROLL

I, Connie T. Doss, Clerk of the County and Probate Court, do

hereby certify that this petition was filed for record in my office

the 20th day of December 2019 at

9:30 o'clock P.M. and duly recorded in

Platbook Record Book 2019 at page 44-48

Witness my hand and the court seal this

day of December 2019

CONNIE T. DOSS, County Clerk

Connie T. Doss
 County Clerk



STATE OF ARKANSAS
 COUNTY OF CARROLL

I hereby certify that the foregoing is a true copy

of the original Petition

Summary Report 18-17-2019

as this issued in this office.

By *Connie T. Doss*
 Clerk

Date: Dec 5, 2020

BK 2019 PG 47 + 48

County Court
 CA 2020-01

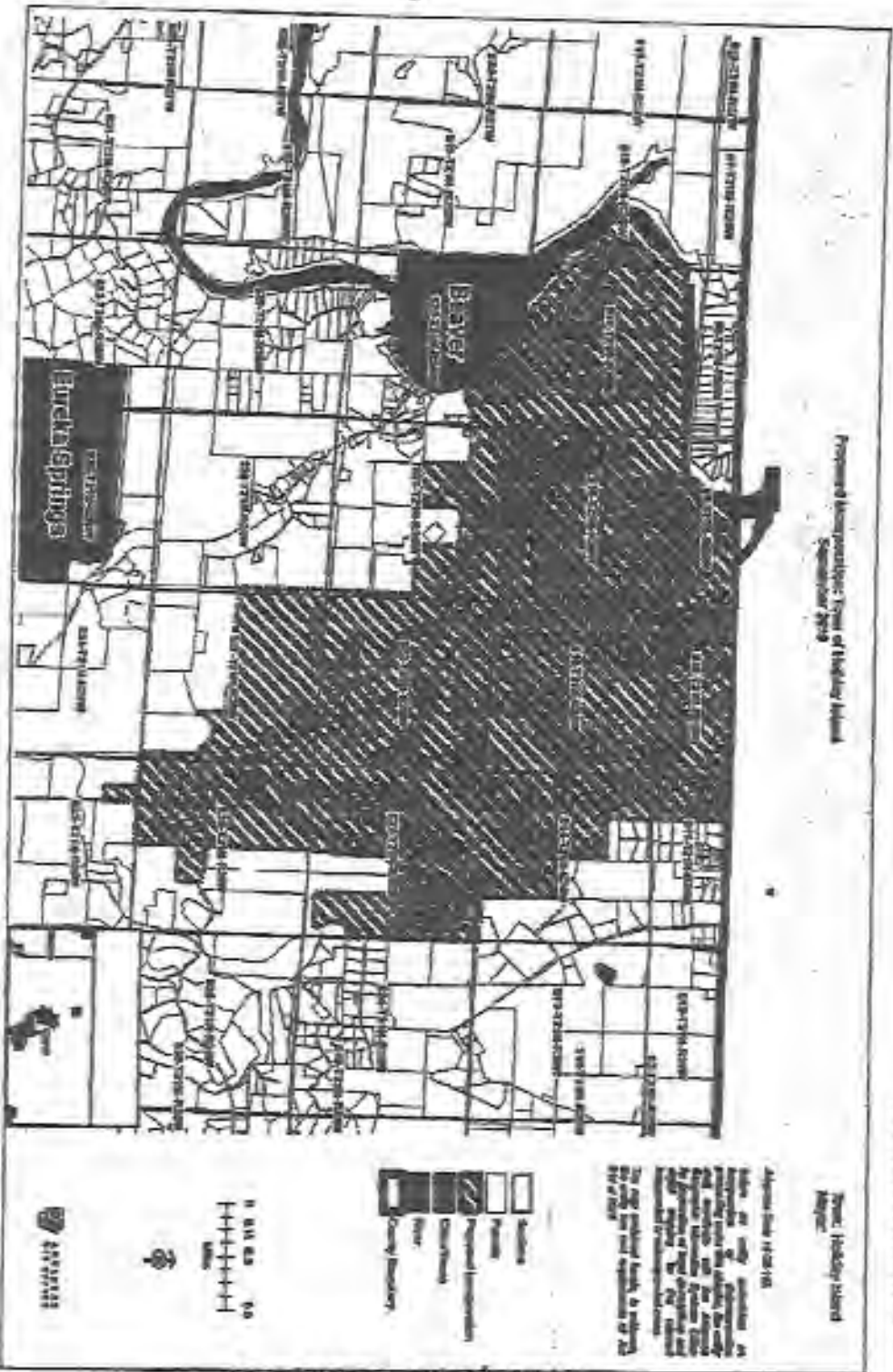
EXHIBIT B

Petition to Incorporate
The Town of Holiday Island

MUNICIPAL BOUNDARY DESCRIPTION Certified as of
September 2019 through coordination with the
Arkansas City Office as specified in A.C.A. § 14-32-114
(Act 814 of 2019) of the 80th General Assembly.

BOOK 2028 PAGE 490

Ronda Griffin - under the
authority of ACA 14-14-13D
2020-435 for Sam Barr, County
Judge.
12-3-2020



STATE OF ARKANSAS
COUNTY OF CARROLL
I hereby certify that the foregoing is a true copy
of the original Exhibit B - Map
of the proposed incorporation of the
Town of Holiday Island boundaries
as shown on the map.
Commissioner
D.C.
Book 2020
Page 490
Carroll County Clerk
12-3-2020

EXHIBIT A

Petition to Incorporate The Town of Holiday Island



I certify that this instrument was
filed on 12/04/2020 10:54 AM
and recorded in
MISCELLANEOUS-WEST Book 21
RARRONA WILSON
Circuit Clerk - CARROLL County,
Rarrona Wilson *RC*

MUNICIPAL BOUNDARY DESCRIPTION: Revised and certified September 30, 2018 through coordination with the Arkansas GIS Office as specified in § 14-32-415 (Act 014 of 2018) of the 90th General Assembly.

A TRACT OF LAND SITUATED IN THE COUNTY OF CARROLL, STATE OF ARKANSAS, AND BEING A PART OF SECTIONS 8, 11, 14, 15, 17, 18, 20, 21, 23, 25, 27, AND 35; ALL OF SECTIONS 10, 16, AND 22; TOWNSHIP 21 NORTH, RANGE 28 WEST OF 5TH P.M., CARROLL COUNTY, ARKANSAS; MORE PARTICULARLY DESCRIBED AS FOLLOWS:

BEGINNING AT THE SE CORNER OF SECTION 14, TOWNSHIP 21 NORTH, RANGE 28 WEST OF THE FIFTH PRINCIPLE MERIDIAN; THENCE, 801° 19' 07"W A DISTANCE OF 2717.15 FEET TO A POINT; THENCE, 801° 18' 07"W A DISTANCE OF 1238.17 FEET TO A POINT; THENCE, 826° 14' 53"W A DISTANCE OF 359.87 FEET TO A POINT; THENCE, 820° 57' 17"W A DISTANCE OF 417.27 FEET TO A POINT; THENCE, 804° 38' 21"W A DISTANCE OF 141.49 FEET TO A POINT; THENCE, 828° 38' 50"E A DISTANCE OF 179.61 FEET TO A POINT; THENCE, 840° 38' 16"E A DISTANCE OF 178.75 FEET TO A POINT; THENCE, 822° 18' 11"W A DISTANCE OF 158.25 FEET TO A POINT; THENCE, 808° 15' 08"E A DISTANCE OF 93.69 FEET TO A POINT; THENCE, 889° 43' 22"W A DISTANCE OF 1041.59 FEET TO A POINT; THENCE, 800° 57' 58"E A DISTANCE OF 2323.80 FEET TO A POINT; THENCE, 877° 38' 13"W A DISTANCE OF 131.58 FEET TO A POINT; THENCE, 186° 18' 15"W A DISTANCE OF 601.35 FEET TO A POINT; THENCE, 877° 21' 43"W A DISTANCE OF 277.02 FEET TO A POINT; THENCE, 851° 37' 45"W A DISTANCE OF 1812.31 FEET TO A POINT; THENCE, 859° 47' 31"W A DISTANCE OF 98.37 FEET TO A POINT; THENCE, 802° 21' 07"W A DISTANCE OF 3284.51 FEET TO A POINT; THENCE, 800° 40' 36"W A DISTANCE OF 821.44 FEET TO A POINT IN THE CENTER OF HIGHWAY 23; THENCE ALONG SAID CENTERLINE, 889° 28' 18"E A DISTANCE OF 851.02 FEET TO A POINT; THENCE, 888° 32' 40"E A DISTANCE OF 159.89 FEET TO A POINT; THENCE, 876° 48' 33"E A DISTANCE OF 135.38 FEET TO A POINT; THENCE, 872° 58' 01"E A DISTANCE OF 218.41 FEET TO A POINT; THENCE, 871° 22' 11"E A DISTANCE OF 143.88 FEET TO A POINT; THENCE, 879° 52' 33"E A DISTANCE OF 234.86 FEET TO A POINT; THENCE LEAVING SAID CENTERLINE, 803° 27' 28"W A DISTANCE OF 700.00 FEET TO A POINT; THENCE, 886° 53' 07"W A DISTANCE OF 1172.54 FEET TO A POINT; THENCE, 802° 07' 35"W A DISTANCE OF 68.75 FEET TO A POINT; THENCE, 859° 38' 02"W A DISTANCE OF 36.70 FEET TO A POINT; THENCE, 800° 38' 00"W A DISTANCE OF 210.59 FEET TO A POINT; THENCE, 801° 18' 08"W A DISTANCE OF 577.73 FEET TO A POINT; THENCE, 800° 57' 41"E A DISTANCE OF 407.81 FEET TO A POINT; THENCE, 867° 02' 38"W A DISTANCE OF 1293.19 FEET TO A POINT; THENCE, 800° 04' 05"W A DISTANCE OF 1058.58 FEET TO A POINT; THENCE, 881° 02' 51"W A DISTANCE OF 414.91 FEET TO A POINT; THENCE, 800° 48' 52"E A DISTANCE OF 1058.66 FEET TO A POINT; THENCE, 888° 58' 01"W A DISTANCE OF 1008.85 FEET TO A POINT; THENCE, 861° 58' 18"E A DISTANCE OF 1733.45 FEET TO A POINT; THENCE, 800° 18' 41"E A DISTANCE OF 30.85 FEET TO A POINT IN THE CENTER OF HIGHWAY 23; THENCE ALONG SAID CENTERLINE, 883° 08' 08"W A DISTANCE OF 64.78 FEET TO A POINT; THENCE, 803° 38' 48"W A DISTANCE OF 119.49 FEET TO A POINT; THENCE, 855° 18' 24"W A DISTANCE OF 119.56 FEET TO A POINT; THENCE, 848° 44' 24"W A DISTANCE OF 162.53 FEET TO A POINT; THENCE, 844° 04' 01"W A DISTANCE OF 183.23 FEET TO A POINT; THENCE, 890° 20' 07"W A DISTANCE OF 138.38 FEET TO A POINT; THENCE, 881° 18' 19"W A DISTANCE OF 188.15 FEET TO A POINT; THENCE, 878° 41' 48"W A DISTANCE OF 144.58 FEET TO A POINT; THENCE, 857° 08' 22"W A DISTANCE OF 177.40 FEET TO A POINT; THENCE, 831° 48' 58"W A DISTANCE OF 240.78 FEET TO A POINT; THENCE, 833° 08' 15"W A DISTANCE OF 167.11 FEET TO A POINT; THENCE LEAVING SAID CENTERLINE, 800° 40' 58"E A DISTANCE OF 2570.03 FEET TO A POINT; THENCE, 887° 17' 25"W A DISTANCE OF 1488.87 FEET TO A POINT; THENCE, 800° 08' 51"E A DISTANCE OF 1263.41 FEET TO A POINT; THENCE, 880° 24' 07"W A DISTANCE OF 685.85 FEET TO A POINT; THENCE, 887° 27' 07"W A DISTANCE OF 63.14 FEET TO A POINT; THENCE, 888° 08' 08"W A DISTANCE OF 315.22 FEET TO A POINT; THENCE, 849° 24' 11"W A DISTANCE OF 287.89 FEET TO A POINT; THENCE, 802° 09' 35"E A DISTANCE OF 817.15 FEET TO A POINT; THENCE, 800° 48' 16"W A DISTANCE OF 1073.85 FEET TO A POINT; THENCE, 880° 22' 52"W A DISTANCE OF 1510.71 FEET TO A POINT; THENCE, 801° 18' 08"E A DISTANCE OF 1440.42 FEET TO A POINT; THENCE, 888° 38' 22"W A DISTANCE OF 558.45 FEET TO A POINT; THENCE, 802° 49' 59"E A DISTANCE OF 139.73 FEET TO A POINT; THENCE, 887° 28' 53"W A DISTANCE OF 422.14 FEET TO A POINT; THENCE, 802° 48' 25"W A DISTANCE OF 136.43 FEET TO A POINT; THENCE, 805° 48' 35"W A DISTANCE OF 72.37 FEET TO A POINT; THENCE, 828° 48' 57"E A DISTANCE OF 11.20 FEET TO A POINT; THENCE, 854° 58' 48"W A DISTANCE OF 100.57 FEET TO A POINT; THENCE, 865° 07' 11"W A DISTANCE OF 472.57 FEET TO A POINT; THENCE, 888° 52' 24"W A DISTANCE OF 747.41 FEET TO A POINT; THENCE, 889° 21' 16"W A DISTANCE OF 412.42 FEET TO A POINT; THENCE, 862° 49' 58"W A DISTANCE OF 784.78 FEET TO A POINT; THENCE, 859° 07' 39"W A DISTANCE OF 1010.50 FEET TO A POINT; THENCE, 859° 08' 58"W A DISTANCE OF 5802.97 FEET TO A POINT; THENCE, 841° 47' 08"E A DISTANCE OF 3530.10 FEET TO A POINT; THENCE, 852° 10' 27"E A DISTANCE OF 6923.81 FEET TO A POINT; THENCE, 857° 03' 44"E A DISTANCE OF 1971.15 FEET TO A POINT ON THE ARKANSAS / MISSOURI STATE LINE; THENCE ALONG SAID STATE LINE THE FOLLOWING NINE (9) CALLS, 888° 54' 25"E A DISTANCE OF 885.44 FEET TO A POINT; THENCE, 858° 54' 25"E A DISTANCE OF 705.70 FEET TO A POINT; THENCE, 888° 28' 54"E A DISTANCE OF 5411.56 FEET TO A POINT; THENCE, 853° 07' 08"E A DISTANCE OF 123.23 FEET TO A POINT; THENCE, 888° 28' 42"E A DISTANCE OF 490.89 FEET TO A POINT; THENCE, 888° 28' 02"E A DISTANCE OF 388.13 FEET TO A POINT; THENCE, 888° 38' 42"E A DISTANCE OF 488.03 FEET TO A POINT; THENCE, 866° 49' 02"E A DISTANCE OF 378.27 FEET TO A POINT; THENCE, 857° 50' 44"E A DISTANCE OF 377.06 FEET TO A POINT; THENCE LEAVING SAID STATE LINE, 800° 01' 18"W A DISTANCE OF 1387.35 FEET TO A POINT; THENCE, 800° 17' 12"W A DISTANCE OF 531.78 FEET TO A POINT; THENCE, 801° 31' 06"W A DISTANCE OF 1712.06 FEET TO A POINT; THENCE, 858° 41' 32"E A DISTANCE OF 1235.09 FEET TO A POINT; THENCE, 801° 38' 34"W A DISTANCE OF 413.61 FEET TO A POINT; THENCE, 800° 31' 58"E A DISTANCE OF 858.65 FEET TO A POINT; THENCE, 803° 22' 8"W A DISTANCE OF 228.28 FEET TO A POINT; THENCE, 853° 52' 58"E A DISTANCE OF 1323.22 FEET TO A POINT; THENCE, 800° 48' 12"E A DISTANCE OF 343.43 FEET TO A POINT; THENCE, 800° 18' 08"E A DISTANCE OF 1481.50 FEET TO A POINT; THENCE, 804° 24' 07"E A DISTANCE OF 633.52 FEET TO A POINT; THENCE, 888° 38' 08"E A DISTANCE OF 1336.20 FEET TO THE POINT OF BEGINNING, CONTAINING 210,771,538.97 S.F. OR 4,838.87 AC., MORE OR LESS

BOOK 2020 PAGE 451
2020-433

**Abstract of Ballots Cast at the
2020 General Election and Nonpartisan Judicial Runoff
Election
held in Carroll County, Arkansas
on the 3rd of November, 2020**



We hereby certify that the attached is a true and correct abstract of ballots for the candidates and/or issues named herein at the 2020 General Election and Nonpartisan Judicial Runoff Election held in Carroll County, Arkansas on the 3rd of November, 2020, as shown by the attached returns.

Witness our hands as Members of the Carroll County Board of Election Commissioners this 13th day of November, 2020.

Chair:

Majority Member:

Robert T. Grubel

Third Member Commissioner:

Kenneth L. Scully

* This abstract is to be mailed to the Secretary of State Elections Division, State Capitol, Room 026, Little Rock, Arkansas 72201, no later than the fifteenth calendar day after the election.

This report generated on 11/13/2020 02:14:29 PM

U.S. President, Vice President

- #1-Brian Carroll/Amar Patel (Ame)
- #2 C.L. Hammon/Phil Collins (Ind)
- #3-Gloria La Riva/Sunil Freeman (Soc)
- #4-Joseph R. Biden/Kamala Harris (Dem)
- #5-Phil Collins/Billy Joe Parker (Ind)
- #6-Donald J. Trump/Michael R. Pence (Rep)
- #7-Brock Pierce/Karla Ballard (Ind)
- #8-Jo Jorgensen/Jeremy 'Spike' Cohen (Lib)
- #9-Dan Blankenship/William Mohr (Ost)
- #10-John Richard Myers/Tiara Suzanne Lusk (Lif)
- #11-Howie Hawkins/Angela Walker (Grn)
- #12-Kanye West/Michelle Tidball (Ind)
- #13-Roque 'Rocky' De La Fuente/Darcy G. Richardson (Ind)



Precinct	Candidates/Choices													Over	Under	TOTAL
	1	2	3	4	5	6	7	8	9	10	11	12	13			
BV Wards 1 and 2	1	3	2	446	4	1102	3	17	2	6	5	4	6	0	0	1601
Prairies/Cabana	4	3	0	219	1	777	1	7	4	3	1	1	1	0	0	1022
ES Wards 1, 2, 3	5	0	1	820	3	354	0	13	4	2	11	7	3	0	0	1223
Beaver/Packard/Wi	1	1	1	423	4	427	0	9	4	0	3	4	1	0	0	878
GF Wards 1 and 2	1	3	1	150	0	380	0	5	1	5	3	3	2	0	0	554
Hickoria	3	2	0	130	1	591	0	6	2	1	0	2	2	0	0	740
Carrollton	1	0	0	41	0	268	1	4	1	0	3	2	1	0	0	322
DryFork/Omega/Os	5	2	0	102	1	422	0	1	0	2	3	4	2	0	0	544
Holiday Island	4	3	0	736	3	955	2	16	1	5	7	4	3	0	0	1739
Kings River/Pole	1	0	0	205	1	747	0	7	0	3	2	4	0	0	0	970
Coin/Liberty/Long	0	2	0	84	0	438	1	4	0	1	3	1	0	0	0	534
North/South Yocum	1	1	0	38	1	354	0	0	2	0	3	2	0	0	0	402
Johann Springs	1	0	0	629	3	609	1	11	5	2	4	2	1	0	0	1268
Totals	28	20	5	4023	22	7424	9	100	26	30	48	40	22	0	0	11797

U.S. Senate

- #1-Senator Tom Cotton (Rep)
- #2-Ricky Dale Harrington Jr. (Lib)

Precinct	Candidates/Choices		Over Votes	Under Votes	TOTAL
	1	2			
BV Wards 1 and 2	1141	430	0	0	1571
Prairies/Cabana	793	212	0	0	1005
ES Wards 1, 2, 3	380	817	0	0	1197
Beaver/Packard/Wipona	444	434	0	0	878
GF Wards 1 and 2	414	122	0	0	536
Hickoria	599	132	0	0	731
Carrollton	266	49	0	0	315
DryFork/Omega/Ostage/Piney	430	107	0	0	537
Holiday Island	1007	687	0	0	1694

BOOK 2020
ELECTIONS

PG 95

Kings River/Polo	764	199	0	0	963
Coin/Liberty/Long Creek	447	80	0	0	527
North/South Yucam	355	39	0	0	394
Johnson Springs	636	608	0	0	1244
Totals	7676	3916	0	0	11592

U.S. Congress District 03

- #1-Celeste Williams (Dem)
- #2-Michael J. Kalugias (Lib)
- #3-Congressman Steve Womack (Rep)

Precinct	Candidates/Choices			Over Votes	Under Votes	TOTAL
	1	2	3			
BV Wards 1 and 2	407	43	1137	0	0	1587
Prairies/Cabana	211	15	792	0	0	1018
ES Wards 1, 2, 3	798	42	371	0	0	1211
Beaver/Packard/Winona	416	28	430	0	0	874
GF Wards 1 and 2	130	16	398	0	0	544
Hickories	114	15	606	0	0	735
Carrollton	43	11	264	0	0	318
DryFork/Omega/Osage/Piney	101	12	426	0	0	539
Holiday Island	694	47	979	0	0	1720
Kings River/Polo	184	22	759	0	0	965
Coin/Liberty/Long Creek	80	14	438	0	0	532
North/South Yucam	38	4	357	0	0	399
Johnson Springs	597	32	631	0	0	1260
Totals	3813	301	7588	0	0	11702

State Representative District 97

- #1-Suzie Bell (Dem)
- #2-State Representative Harlan Breaux (Rep)

Precinct	Candidates/Choices		Over Votes	Under Votes	TOTAL
	1	2			
BV Wards 1 and 2	566	1017	0	0	1583
Prairies/Cabana	295	696	0	0	991
ES Wards 1, 2, 3	873	344	0	0	1217
Beaver/Packard/Winona	497	386	0	0	883
Holiday Island	807	908	0	0	1715
Kings River/Polo	13	33	0	0	46
Coin/Liberty/Long Creek	0	0	0	0	0
Johnson Springs	702	563	0	0	1265
Totals	3753	3947	0	0	7700

Justice of the Peace Dst 3

- #1-Laurie "Hattie" Farrow (Dem)

Book 2020
Elections Pg 46

#2-Ferguson Stewart (Fergie) (Rep)

Precinct	Candidates/Choices		Over Votes	Under Votes	TOTAL
	1	2			
ES Wards 1, 2, 3	820	378	0	0	1198
Johnson Springs	86	58	0	0	144
Totals	906	436	0	0	1342

Alderman Ward 1 Position 2 Eureka Springs

#1-Laura Jo "Laurie" Smole (Ind)

#2-Susan K. Harman (Ind)

Precinct	Candidates/Choices		Over Votes	Under Votes	TOTAL
	1	2			
ES Wards 1, 2, 3	611	514	0	0	1125
Totals	611	514	0	0	1125

Alderman Ward 2 Position 1 Eureka Springs

#1-Melissa Greene (Ind)

#2-Michael Seals (Ind)

Precinct	Candidates/Choices		Over Votes	Under Votes	TOTAL
	1	2			
ES Wards 1, 2, 3	788	364	0	0	1152
Totals	788	364	0	0	1152

Alderman Ward 2 Position 2 Eureka Springs

#1-Bill Gitt (Ind)

#2-Bob Thomas (Ind)

Precinct	Candidates/Choices		Over Votes	Under Votes	TOTAL
	1	2			
ES Wards 1, 2, 3	589	564	0	0	1153
Totals	589	564	0	0	1153

City Clerk/Recorder Green Forest

#1-Maryann Darby-Gonzalez (Ind)

Precinct	Candidates/Choices		Over Votes	Under Votes	TOTAL
	1	2			
GF Wards 1 and 2	497		0	0	497
Hickories	9		0	0	9
Totals	506		0	0	506

BOOK 2020 ELECTIONS PG 47

Mayor Holiday Island

#1-Daniel M. Kees (Ind)

#2-Russell "Rusty" Baxter (Ind)

Precinct	Candidates/Choices		Over Votes	Under Votes	TOTAL
	1	2			
Holiday Island	855	501	0	0	1356
Totals	855	501	0	0	1356

Town Recorder/Treasurer Holiday Island

#1-Wesley E. Stille (Ind)

Precinct	Candidates/Choices		Over Votes	Under Votes	TOTAL
	1	2			
Holiday Island	1257		0	0	1257
Totals	1257		0	0	1257

Council Position 1 Holiday Island

#1-Rick Chambers (Ind)

#2-Lynn Edward Dumas (Ind)

Precinct	Candidates/Choices		Over Votes	Under Votes	TOTAL
	1	2			
Holiday Island	609	711	0	0	1320
Totals	609	711	0	0	1320

Council Position 3 Holiday Island

#1-Linda L. Graves (Ind)

#2-Susan L. Rosen (Ind)

Precinct	Candidates/Choices		Over Votes	Under Votes	TOTAL
	1	2			
Holiday Island	892	457	0	0	1349
Totals	892	457	0	0	1349

Council Position 5 Holiday Island

#1-Barbara J. Talbot (Ind)

#2-Jerry Don Pittman (Ind)

Precinct	Candidates/Choices		Over Votes	Under Votes	TOTAL
	1	2			
Holiday Island	558	776	0	0	1334
Totals	558	776	0	0	1334

BOOK 2000
ELECTION PG 48

Issue No. 1: An Amendment to the Arkansas Constitution Continuing a One-Half Percent

#1-FOR (Non)

#2 AGAINST (Non)

Candidates/Choices	Over Votes	Under Votes	TOTAL
Precinct	1	2	966
BV Wards 1 and 2	589	0	1555
Prattville/Cabarrus	578	425	1003
ES Wards 1, 2, 3	771	426	1197
Beaver/Fairbank/Wisconsin	581	282	863
GF Wards 1 and 2	326	196	522
Hickory	437	285	722
Carrollton	150	164	314
DryFork/Craig/Dodge/Piney	282	255	537
Holiday Island	1132	556	1688
Kings River/Polo	513	432	945
Corn/Liberty/Long Creek	314	195	509
North/South Yocum	233	159	392
Johnson Springs	752	486	1238
Totals	7035	4450	11485

Issue No. 2: A Constitutional Amendment to Amend the Term Limits Applicable to Members

#1-FOR (Non)

#2 AGAINST (Non)

Candidates/Choices	Over Votes	Under Votes	TOTAL
Precinct	1	2	935
BV Wards 1 and 2	592	0	1527
Prattville/Cabarrus	406	0	981
ES Wards 1, 2, 3	530	0	1166
Beaver/Fairbank/Wisconsin	309	0	847
GF Wards 1 and 2	326	192	518
Hickory	417	291	708
Carrollton	167	147	314
DryFork/Craig/Dodge/Piney	282	248	530
Holiday Island	1074	566	1640
Kings River/Polo	547	389	936
Corn/Liberty/Long Creek	315	195	510
North/South Yocum	245	142	387
Johnson Springs	748	471	1219
Totals	6805	4478	11283

Issue No. 3: A Constitutional Amendment To Amend The Process For The Submission,

#1-FOR (Non)

#2 AGAINST (Non)

Book 2020
Election
Pg 49

Precinct	Candidates/Choices		Over Votes	Under Votes	TOTAL
	1	2			
BV Wards 1 and 2	699	798	0	0	1497
Prairie/Cabana	382	583	0	0	965
ES Wards 1, 2, 3	451	689	0	0	1140
Beaver/Packard/Winona	352	471	0	0	823
GF Wards 1 and 2	247	253	0	0	500
Hickories	288	404	0	0	692
Castillon	154	156	0	0	310
DryFork/Omega/Chase/Piney	211	310	0	0	521
Holiday Island	741	838	0	0	1579
Kings River/Polo	393	513	0	0	906
Coin/Liberty/Long Creek	199	291	0	0	490
North/South Yocum	180	195	0	0	375
Johnson Springs	528	643	0	0	1171
Totals	4825	6144	0	0	10969

ORDINANCE NO 2292

#1-FOR (Non)

#2-AGAINST (Non)

Precinct	Candidates/Choices		Over Votes	Under Votes	TOTAL
	1	2			
ES Wards 1, 2, 3	612	568	0	0	1180
Totals	612	568	0	0	1180

ORDINANCE NO 2297

#1-FOR (Non)

#2-AGAINST (Non)

Precinct	Candidates/Choices		Over Votes	Under Votes	TOTAL
	1	2			
ES Wards 1, 2, 3	528	662	0	0	1190
Totals	528	662	0	0	1190

HISTORIC DISTRICT ORDINANCE Eureka Springs

#1-FOR (Non)

#2-AGAINST (Non)

Precinct	Candidates/Choices		Over Votes	Under Votes	TOTAL
	1	2			
ES Wards 1, 2, 3	327	876	0	0	1203
Totals	327	876	0	0	1203

ORDINANCE NO 674

#1-FOR (Non)

#2-AGAINST (Non)

Precinct	Candidates/Choices		Over Votes	Under Votes	TOTAL
	1	2			
GF Wards 1 and 2	276	263	0	0	539
Hickories	9	1	0	0	10
Totals	285	264	0	0	549

INCORPORATION Holiday Island

#1-FOR (Non)

#2-AGAINST (Non)

Precinct	Candidates/Choices		Over Votes	Under Votes	TOTAL
	1	2			
Holiday Island	796	720	0	0	1516
Totals	796	720	0	0	1516

BOOK 2020 P 651
ELECTION

SUMMARY REPORT GROUP DETAIL

2020 GENERAL ELECTION
CARROLL COUNTY, ARKANSAS
NOVEMBER 3, 2020

OFFICIAL

RUN DATE: 11/13/20 02:02 PM

REPORT-EL45A

PAGE 001

	TOTAL VOTES	%	Absentee	East EV	West EV	ED	Prov
PRECINCTS COUNTED (OF 13)	0						
REGISTERED VOTERS - TOTAL	0						
BALLOTS CAST - TOTAL	11,835		1,913	4,142	3,273	2,419	68
BALLOTS CAST BLANK	1	.01	1	0	0	0	0
U.S. President and Vice President							
(VOTE FOR)							
Carroll / Patel (Ass)	28	.24	3	11	9	5	0
Gannon / Collins (Ind)	20	.17	0	8	3	8	1
La Riva / Pagan (Soc)	5	.04	0	3	2	0	0
Biden / Harris (Dem)	4,023	34.10	1,247	780	1,535	420	41
Collins / Hamber (Ind)	22	.19	2	5	6	9	0
Trump / Pence (Rep)	7,424	62.93	627	3,238	1,624	1,892	43
Pierce / Ballard (Ind)	9	.08	1	5	2	1	0
Jorgensen / Cohen (Lib)	100	.85	11	25	22	40	1
Biankenschlag / Mohr (Cst)	26	.22	5	7	10	4	0
Myers / Lane (Lib)	30	.25	0	16	8	6	0
Hawkins / Walker (Dem)	48	.41	4	14	19	10	1
West / Tidwell (Ind)	40	.34	2	12	11	14	1
De La Fuente / Richardson (Ind)	22	.19	0	11	8	3	0
Over Votes	0		0	0	0	0	0
Under Votes	38		11	6	14	7	0
U.S. Senate							
(VOTE FOR)							
Tom Cotton (Rep)	7,676	65.22	697	3,318	1,712	1,506	43
Ricky Dale Harrington Jr. (Lib)	3,916	33.78	1,136	763	1,509	464	44
Over Votes	0		0	0	0	0	0
Under Votes	243		80	61	52	49	1
U.S. Congress Dist 01							
(VOTE FOR)							
Celeste Williams (Dem)	3,813	32.58	1,168	718	1,473	412	42
Michael J. Gallagher (Lib)	301	2.57	29	78	88	101	5
Steve Womack (Rep)	7,588	64.84	687	3,313	1,674	1,873	41
Over Votes	0		0	0	0	0	0
Under Votes	133		29	33	38	33	0
State Representative Dist 97							
(VOTE FOR)							
Suzie Bell (Dem)	3,753	48.74	1,135	537	1,665	372	44
Harlan Breaux (Rep)	3,947	51.26	397	1,359	1,482	685	24
Over Votes	0		0	0	0	0	0
Under Votes	70		21	21	16	12	0
Justice of the Peace Dist 3							
(VOTE FOR)							
Laurel "Mamie" Farrow (Dem)	906	67.51	267	1	564	63	11
Ferguson Stewart (Fergie) (Rep)	436	32.49	61	9	296	62	8
Over Votes	0		0	0	0	0	0
Under Votes	28		9	0	11	8	0

BOOK 2020 Pg 52
ELECTIONS

Kenneth E. Scully 11-13-2020
Robert T. Gruebe 11/13/20

	TOTAL VOTES	%	Absentee	East EV	West EV	ED	Prov
Alderman Ward 1 Position 2 Eureka Springs							
(VOTE FOR)							
Laura Jo "Laurie" Saola (Ind)	611	54.31	169	2	388	44	8
Susan K. Wilson (Ind)	514	45.69	103	6	334	62	9
Over Votes	0		0	0	0	0	0
Under Votes	101		31	0	57	12	1
Alderman Ward 2 Position 1 Eureka Springs							
(VOTE FOR)							
Melissa Greene (Ind)	788	68.40	200	5	505	66	12
Michael Seals (Ind)	364	31.60	78	3	234	44	5
Over Votes	0		0	0	0	0	0
Under Votes	74		25	0	40	8	1
Alderman Ward 2 Position 2 Eureka Springs							
(VOTE FOR)							
Bill Ott (Ind)	589	51.08	140	5	370	65	9
Bob Thomas (Ind)	564	48.92	139	3	367	46	9
Over Votes	0		0	0	0	0	0
Under Votes	73		24	0	42	7	0
City Clerk/Recorder Green Forest							
(VOTE FOR)							
Morgan Darcy-Gonzalez (Ind)	506	100.00	80	290	0	176	0
Over Votes	0		0	0	0	0	0
Under Votes	59		11	25	0	22	1
Mayor Holiday Island							
(VOTE FOR)							
Daniel M. Rice (Ind)	855	63.05	240	13	485	117	0
Russell "Mussy" Baxter (Ind)	501	36.95	71	14	300	106	10
Over Votes	0		0	0	0	0	0
Under Votes	187		50	4	91	32	1
Town Recorder/Treasurer Holiday Island							
(VOTE FOR)							
Wesley E. White (Ind)	1,257	100.00	273	22	734	220	8
Over Votes	0		0	0	0	0	0
Under Votes	286		97	9	142	35	3
Council Position 1 Holiday Island							
(VOTE FOR)							
Rick Chabert (Ind)	609	46.14	108	16	366	112	7
Lynn Edwards-James (Ind)	711	53.86	187	9	399	113	3
Over Votes	0		0	0	0	0	0
Under Votes	223		75	6	111	30	1

RUN DATE: 11/13/20 09:02 PM

REPORT - EL45A PAGE 003

	TOTAL VOTES	%	Absentee	East EV	West EV	ED	Prov
Council Position 3 Holiday Island							
(VOTE FOR)							
Linda L. Jones (Ind)	892	66.12	220	17	514	137	4
Susan L. Bowen (Ind)	457	33.88	86	10	267	88	6
Over Votes	0		0	0	0	0	0
Under Votes	194		64	4	95	30	1
Council Position 5 Holiday Island							
(VOTE FOR)							
Barbara J. Wadde (Ind)	558	41.83	115	19	308	110	6
Jerry Don Pittman (Ind)	776	58.17	186	7	465	114	4
Over Votes	0		0	0	0	0	0
Under Votes	209		69	5	103	31	1
Unopposed Candidates							
(VOTE FOR)							
Unopposed Candidates (Non)	8,663	100.00	942	3,301	2,451	1,904	65
Over Votes	0		0	0	0	0	0
Under Votes	3,172		971	841	822	515	23
Issue No. 1							
(VOTE FOR)							
FOR ISSUE NO. 1 (Non)	7,035	61.25	1,403	2,235	1,968	1,378	51
AGAINST ISSUE NO. 1 (Non)	4,450	38.75	436	1,794	1,227	961	32
Over Votes	0		0	0	0	0	0
Under Votes	350		74	113	78	80	5
ISSUE NO. 2							
(VOTE FOR)							
FOR ISSUE NO. 2 (Non)	6,805	60.31	1,122	2,268	1,912	1,449	57
AGAINST ISSUE NO. 2 (Non)	4,478	39.69	661	1,711	1,218	862	25
Over Votes	0		0	0	0	0	0
Under Votes	552		130	166	143	108	5
ISSUE NO. 3							
(VOTE FOR)							
FOR ISSUE NO. 3 (Non)	4,825	43.99	673	1,708	1,362	1,047	35
AGAINST ISSUE NO. 3 (Non)	6,144	56.01	1,032	2,194	1,681	1,192	45
Over Votes	0		0	0	0	0	0
Under Votes	866		208	240	230	180	8
Issue No. 6							
(VOTE FOR)							
FOR ISSUE NO. 6 (Non)	6,108	57.05	859	2,025	1,852	1,324	48
AGAINST ISSUE NO. 6 (Non)	4,598	42.95	760	1,762	1,179	865	32
Over Votes	0		0	0	0	0	0
Under Votes	1,129		294	355	242	230	8

Book 2020
 ELECTIONS PG 54



SUMMARY REP GROUP DETAIL

2020 GENERAL ELECTION
 CARROLL COUNTY, ARKANSAS
 NOVEMBER 3, 2020

OFFICIAL

RUN DATE: 11/11/20 02:02 PM

REPORT-EL45A PAGE 00A

TOTAL VOTES % Absentee East EV West EV ED Prov

ORDINANCE NO. 2257

(VOTE FOR)													
FOR (Nom)	512	51.86	134	5	402	65	6						
AGAINST (Nom)	568	48.14	146	3	360	49	10						
Over Votes	0		0	0	0	0	0						
Under Votes	46		23	0	17	4	2						

ORDINANCE NO. 2257

(VOTE FOR)							
FOR (Nom)	528	44.37	95	6	356	64	7
AGAINST (Nom)	662	55.63	192	2	407	51	10
Over Votes	0		0	0	0	0	0
Under Votes	36		16	0	16	3	1

HISTORIC DISTRICT ORDINANCE Eureka Springs

(VOTE FOR)							
FOR (Nom)	327	27.18	76	4	197	46	4
AGAINST (Nom)	876	72.82	215	4	572	72	13
Over Votes	0		0	0	0	0	0
Under Votes	23		12	0	10	0	1

ORDINANCE NO. 674

(VOTE FOR)							
FOR (Nom)	285	51.91	15	161	0	109	0
AGAINST (Nom)	264	48.09	32	145	0	86	1
Over Votes	0		0	0	0	0	0
Under Votes	16		4	9	0	3	0

INCORPORATION (Day Island)

(VOTE FOR)							
FOR (Nom)	796	52.51	215	19	453	107	2
AGAINST (Nom)	720	47.49	145	12	409	145	9
Over Votes	0		0	0	0	0	0
Under Votes	27		10	0	14	3	0

Roll call 2020 pg 55
 elections



ARKANSAS GIS OFFICE

A Division of the Department of Transformation and Shared Services

September 27, 2019

Kenneth Mills
Citizens for the Incorporation of Holiday Island
20 Rocky Top Circle
Holiday Island, AR 72631

RE: Town of Holiday Island Incorporation Coordination Requirement

Mr. Mills,

Thank you for coordinating with our office as you seek to incorporate the Town of Holiday Island, in Carroll County Arkansas, with territory situated in sections 9, 10, 11, 14, 15, 16, 17, 18, 20, 21, 22, 23, 26, 27 and 35, Township 21 North, Range 26 West. This letter represents confirmation that you have properly coordinated with our office (Arkansas GIS Office) as specified in § 14-38-116 (Act 914 of 2015) of the 90th General Assembly.

Our office will wait completion of any additional steps necessary for the proposed boundary change, which normally comes from the Arkansas Secretary of State Elections Division after any appropriate filing by your County Clerk.

Thank you,

Jennifer Wheeler, GIS Analyst
/jjw

Attachments:
GIS Office Map of Proposed Incorporation
Legal Description
Secretary of State Municipal Change Checklist

\\:\City_Annexations\Cities\Holiday_Island\20171102\Doc\20190927_HolidayIslandIncorporation_Coordination_Letter.docx

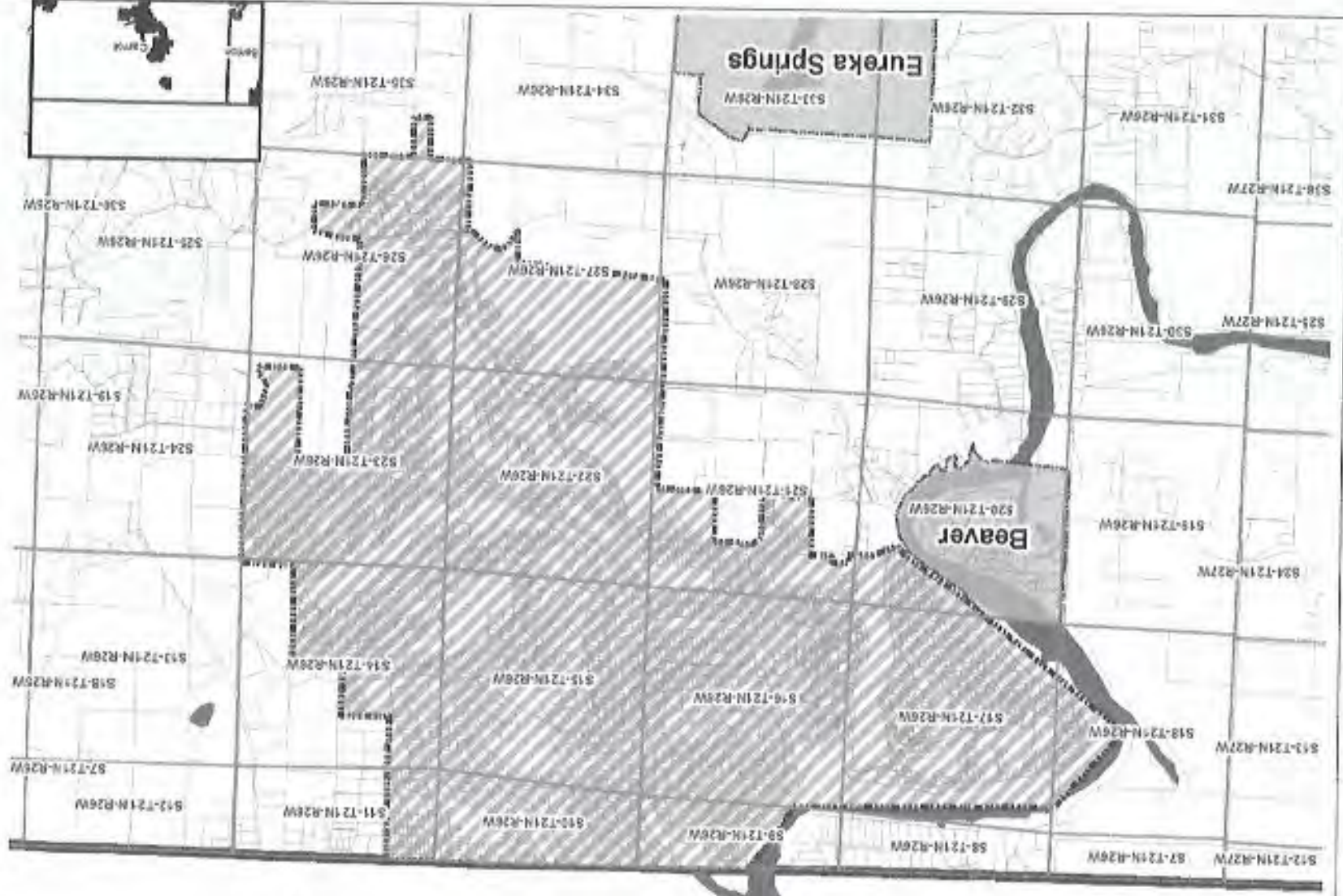
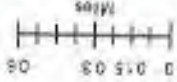
Town Holiday Island
Mayor

Proposed Incorporation: Town of Holiday Island
September 2018

Arkansas Code 14-25-175

Before an entity undergoes an incorporation or reincorporation proceeding under this chapter the entity shall coordinate with the Arkansas Geographic Information Systems Office for preparation of legal descriptions and digital maps for the relevant geographic information system. The map contained herein is a service of the entity and not a requirement of Act 516 of 2015.

-  Proposed Incorporation
-  Precinct
-  Sections
-  County Boundary
-  River
-  Other Towns



Beaver

Eureka Springs



EASTERN DISTRICT

210 West Church Ave.
Berryville, AR 72616
Phone: 870-423-2022
Fax: 870-423-7400

CARROLL COUNTY & PROBATE CLERK

CONNIE T. DOSS

WESTERN DISTRICT

P.O. Box 109
44 South Main St.
Eureka Springs, AR 72632
Phone: 479-253-8646
Fax: 479-253-6013

December 8, 2020

Secretary of State
c/o Chantelle McGraw
500 Woodlane St., Room 026
Little Rock, AR 72201

RE: Incorporation of the Town of Holiday Island

Dear Ms. McGraw:

Please see the attached Order in the Issue of the Incorporation of the Town of Holiday Island (Arkansas). The attached records have been duly recorded in the County Court and Circuit Clerk's records as indicated in the Order.

When we receive certification from your office, we will complete the process of giving a copy of the Order and certification to the agent of the petitioners and file a copy with County Court and have a copy with the 2020 General Election files.

If there is anything that we have missed, please let us know so we can take care of it as quickly as possible.

Sincerely,

A handwritten signature in cursive script that reads "Connie T. Doss".

Connie T. Doss
Carroll County Clerk