



JOHN THURSTON  
ARKANSAS SECRETARY OF STATE

December 29, 2020

The Hon. Rhonda Blevins  
Randolph County Clerk  
101 E. Broadway St., Suite A  
Pocahontas, Arkansas 72455

Re: City of Pocahontas Annexation Ordinance 2020-12

Dear Ms. Blevins,

This letter acknowledges receipt and filing of the following notice of municipal boundary change by the Office of the Arkansas Secretary of State:

Filing Type: Annexation pursuant to A.C.A §14-40-609 (petition of all landowners)

Effective Date: 10/14/2020

County: Randolph

City: Pocahontas

City Ordinance: 2020-12

Dated: 10/13/2020

County Court Order: C-2020-16

Date Filed: 9/18/2020

A file marked copy of the ordinance, court order and exhibits submitted to our Office are enclosed. By copy of this letter (and its enclosures), the Secretary of State hereby notifies the appropriate mapping authorities for Arkansas. Please retain these copies as official record of the filing of the municipal change by the Arkansas Secretary of State.

If you have any questions or concerns regarding this filing, please do not hesitate to contact our Office at 501-683-3717.

Sincerely,

A handwritten signature in black ink, appearing to read "Shantell McGraw".

Shantell McGraw  
Elections Division

cc: Arkansas Geographic Information Systems Office (w/encl)  
Arkansas Department of Transportation Mapping Department (w/encl)  
Department of Finance and Administration (w/encl)  
Arkansas Public Service Commission (w/encl)  
Arkansas Economic Development Institute (w/encl)  
The Hon. Keith Sutton, Mayor of Pocahontas (w/encl)  
The Hon. Suzanne Hawkins, Pocahontas City Clerk/Treasurer (w/encl)



# Arkansas Secretary of State

**John Thurston** Arkansas Secretary of State, 500 Woodlane Ave, Little Rock, AR 72201-1094

## Municipal Boundary Change Checklist

Act 655 of 2017 and A.C.A. §14-40-103

County: Randolph City/Town: Pocahontas

City Ordinance/Resolution No: 2020-12 Date approved: 10-13-2020

County Court Case No: C-2020-16 Date Order Filed: 09-18-2020

Type: Annexation by Petition of All Landowners 14-40-609  
(Choose from the list of Arkansas Code Sections located on the back)

Date Change Effective: 10-14-2020 Set by:  Municipal Ordinance  Emergency Clause  Court  Default  
(Required by Act 655 of 2017)

For Circuit Court Challenge: Date Order Filed: \_\_\_\_\_  Upheld  Overturned  Other (attach explanation)

Please indicate which ward(s) the territory will be assigned to: WARD 3  
(See A.C.A § 14-40-203)

### Initiating party:

All Landowners  Majority Landowners  Municipal Governing Body  State  Other \_\_\_\_\_

### Supporting Documentation attached (check all that apply):

- File marked copy of City Ordinance/Resolution (required)
- File marked copy of County Court Order or certified annexation election results (required except for A.C.A. §14-40-501)
- Copy of Arkansas GIS approved printed map and certification letter (required)
- Proof of Publication for all Legal Notices (include Hearing, Election, and City Ordinance/Resolution notices)
- File marked copy of Petition Part (if applicable)
- File marked copy of Complaint and final Circuit Court Order (Court Challenge only)

### Municipal Contact:

Name: Suzanne Hawkins Title: City Clerk/Treasurer

Street Address: 410 N. Marr St

City: Pocahontas St: AR Zip code: 72455

Complete one form per ordinance/resolution, attach it as a cover page to the supporting document set and submit to the County Clerk's Office within 45 days of the Effective Date as required by Act 655 of 2017

### County Official:

Signature: Rhonda Blewins Title: County Clerk

Date: 10-20-2020

Pursuant to Act 655 of 2017, County Officials must submit a file-marked copy of municipal boundary change documents within 30 days of receipt to: Arkansas Secretary of State, Attn: Municipal Boundary Filing, 500 Woodlane Ave Suite 256, Little Rock, AR 72201-1094

Office of the Arkansas Secretary of State use only:

Received by: [Signature]

**FILED**


DEC 29 2020

Arkansas Secretary of State

Rev. 2/2019

Recording Date/Time: 10/20/2020 at 02:38:36 PM

Series: MISC Book: 49 Page: 564



Debbie Wise  
Debbie Wise, Circuit Clerk & Recorder

By: Signe Maul D.C.



2 Pages

OTHMSC 202003124

ORDINANCE NO. 2020-12

**AN ORDINANCE ACCEPTING THE ANNEXATION OF CERTAIN TERRITORY TO THE CITY OF POCAHONTAS, ARKANSAS AND MAKING SAME A PART OF THE CITY OF POCAHONTAS, ASSIGNING A ZONING CLASSIFICATION TO THE SUBJECT PROPERTY AND ASSIGNING SAME TOWARDS AND DECLARING AN EMERGENCY.**

WHEREAS, a petition of Timothy Praught was filed with the County Clerk of Randolph County, Arkansas, praying that certain described territory be annexed to and made a part of the City of Pocahontas, Arkansas; and,

WHEREAS, on the 18th day of September, 2020, the County Court of Randolph County, Arkansas, found that the petition was signed by the sole owner of the real estate in said territory, that said territory was contiguous and adjoining the present corporate limits of the City of Pocahontas, Arkansas, that an accurate plat or map of said territory had been filed with and made a part of said petition, that proper notice had been given for the time and the manner prescribed by law, and that all things pertaining thereto had been done in the manner prescribed by law, and that said lands and territory should be annexed to and made a part of the City of Pocahontas, Arkansas, subject to the acceptance of same by the City Council of said City at the proper time, as provided by law; and,

WHEREAS, the time fixed by law for appealing from said order of annexation made by the County Court has expired and no appeal has been taken from said order.

NOW, THEREFORE, BE IT ORDAINED by the City Council of the City of Pocahontas, Arkansas:

SECTION I. That the following described lands and territory contiguous to and adjoining the City of Pocahontas, Arkansas, be and the same is hereby accepted as part of and annexed to and made a part of the City of Pocahontas.

Part of the NE  $\frac{1}{4}$  of the NW  $\frac{1}{4}$  of Section 20, Township 19 North, Range 1 East, Randolph County, Arkansas, more particularly described as follows:

Commence at the Northwest corner of said NE  $\frac{1}{4}$  of the NW  $\frac{1}{4}$ ; thence N 89° 52' 02" E along the North line thereof, 194.00 feet to the point of beginning;

thence continue N89° 52' 02" E 336.00 feet thence S01° 04' 50" W parallel with the West line of said NE ¼ NW ¼, 420.0 feet; thence S 89° 52' 02" W 134.00 feet; thence N 01° 04' 50" W 20.00 feet; thence S 89° 52' 02" W 202.00 feet; thence N 01° 04' 50" E 400.00 feet to the point of beginning, containing 3.146 acres SUBJECT TO an easement for ingress, egress and utilities along the West 25 feet thereof and SUBJECT TO right-of-way for Seagraves Road along the North side thereof.

SECTION 2: That the above described territory shall be annexed to and made a part of Ward Three (3) of the City of Pocahontas, and the same shall henceforth be a part of said Ward as fully as existing parts of said Ward.


SECTION 3: That the zoning classification for the above described territory shall be designated as R-1 Low Density Residential.


SECTION 4. EMERGENCY CLAUSE. This ordinance is deemed necessary for the preservation of the public peace, health, safety, and welfare of the citizens of Pocahontas, Arkansas, and an emergency is hereby declared to exist and this ordinance shall be in full force and effect from and after its passage.


PASSED AND APPROVED ON THIS 13<sup>th</sup> DAY OF OCTOBER, 2020.

  
\_\_\_\_\_  
Mayor Keith Sutton

ATTEST:

  
\_\_\_\_\_  
Suzanne Hawkins, City Clerk/Treasurer



FILED IN MY OFFICE  
This 13<sup>th</sup> day of October 2020  
  
\_\_\_\_\_  
Suzanne Hawkins, City Clerk/Treasurer

IN THE COUNTY COURT OF RANDOLPH COUNTY, ARKANSAS

Case No.: C-2020- 110

In the Matter of the Annexation of  
Certain Territory to the City of Pocahontas:

Part of the NE ¼ of the NW ¼ of Section 20, Township 19 North,  
Range 1 East, Randolph County, Arkansas, more particularly  
described as follows:

Commence at the Northwest corner of said NE ¼ of the NW ¼ ;  
thence N 89° 52' 02" E along the North line thereof , 194.00 feet to the  
point of beginning; thence continue N89° 52' 02" E 336.00 feet thence  
S01° 04' 50" W parallel with the West line of said NE ¼ NW ¼ , 420.0  
feet; thence S 89° 52' 02" W 134.00 feet; thence N 01° 04' 50" W 20.00  
feet; thence S 89° 52' 02" W 202.00 feet; thence N 01° 04' 50" E 400.00  
feet to the point of beginning, containing 3.146 acres SUBJECT TO an  
easement for ingress, egress and utilities along the West 25 feet  
thereof and SUBJECT TO right-of-way for Seagraves Road along the  
North side thereof.

ORDER

Now on this 18 day of September, 2020, comes to be heard the petition of Timothy  
Praught, property owner, for the annexation of said territory to the City of  
Pocahontas.

The Court has reviewed the petition and verifications and determined that this  
property may be annexed by ACA 14-40-609 (Act 991 of 2015). The property  
petitioned for annexation has a sole owner, it contained an accurate description,  
included a schedule of services and no enclaves will be created by annexing this  
property. This annexation will extend the boundary for the City of Pocahontas,  
along Seagraves Road, through the intersection of a public road known as Sweet  
Gum Trail.

IT IS HEREBY CONSIDERED AND ORDERED, SUBJECT TO ACCEPTANCE  
BY THE CITY OF POCAHONTAS, that the said territory described herein be  
annexed with all rights, responsibilities and privileges thereto pertaining.

*David Jansen*  
David Jansen, Randolph County Judge

ATTEST:

*Rhonda A. Blevins*  
Rhonda Blevins, Randolph County Clerk

*By: April L. Duff, D.C.C.*

31/547

*Rhonda A. Blevins*  
County & Probate Clerk  
*April L. Duff*  
D.C.C.

2020 SEP 18 AM 10: 5

FILED IN MY OFFICE

# PROOF of PUBLICATION

STATE OF ARKANSAS  
County of Randolph

I, Avita Murphy, do solemnly swear that I am the editor of the Pocahontas Star Herald, a newspaper published weekly in the town of Pocahontas, Randolph County, Arkansas, and having a bona fide circulation in said county and state, and the annexed advertisement was published \_\_\_\_\_ consecutive times in said newspaper, on the following dates, to-wit:


1st October 22, 2020 4th \_\_\_\_\_, 20\_\_\_\_  
2nd \_\_\_\_\_, 20\_\_\_\_ 5th \_\_\_\_\_, 20\_\_\_\_  
3rd \_\_\_\_\_, 20\_\_\_\_ 6th \_\_\_\_\_, 20\_\_\_\_

Avita Murphy Editor

Sworn and subscribed before me this 22 day of October, 2020 Fee for printing \$ 110.80

Jennifer Conway

My commission expires 6-1-2022



AN ORDINANCE ACCEPTING THE ANNEXATION OF CERTAIN TERRITORY TO THE CITY OF POCAHONTAS, ARKANSAS AND MAKING SAME A PART OF THE CITY OF POCAHONTAS, ASSIGNING A ZONING CLASSIFICATION TO THE SUBJECT PROPERTY AND ASSIGNING SAME TOWARDS AND DECLARING AN EMERGENCY.

WHEREAS, a petition of Timothy Praught was filed with the County Clerk of Randolph County, Arkansas, praying that certain described territory be annexed to and made a part of the City of Pocahontas, Arkansas; and

WHEREAS, on the 18th day of September, 2020, the County Court of Randolph County, Arkansas, found that the petition was signed by the sole owner of the real estate in said territory, that said territory was contiguous and adjoining the present corporate limits of the City of Pocahontas, Arkansas, that an accurate plat or map of said territory had been filed with and made a part of said petition, that proper notice had been given for the time and the manner prescribed by law, and that all things pertaining thereto had been done in the manner prescribed by law, and that said lands and territory should be annexed to and made a part of the City of Pocahontas, Arkansas, subject to the acceptance of same by the City Council of said City at the proper time, as provided by law; and,

WHEREAS, the time fixed by law for appealing from said order of annexation made by the County Court has expired and no appeal has been taken from said order;

NOW, THEREFORE, BE IT ORDAINED by the City Council of the City of Pocahontas, Arkansas:

SECTION 1: That the following described lands and territory, contiguous to and adjoining the City of Pocahontas, Arkansas, be and the same is hereby accepted as part of and annexed to and made a part of the City of Pocahontas, Part of the NE 1/4 of the NW 1/4 of Section 20, Township 19 North, Range 1 East, Randolph County, Arkansas, more particularly described as follows: Commence at the Northwest corner of said NE 1/4 of the NW 1/4; thence N 89° 52' 02" E along the North line thereof, 194.00 feet to the point of beginning; thence continue N89° 52' 02" E, 336.00 feet thence S01.0, 04.50' W parallel with the West line of said NE 1/4 NW 1/4, 420.0 feet; thence S 89° 52' 02" W 134.00 feet; thence N 01° 04' 50" W 20.00 feet; thence S 89° 52' 02" W 202.00 feet; thence N 01° 04' 50" E 400.00 feet to the point of beginning, containing 3.146 acres SUBJECT TO an easement for ingress, egress and utilities along the West 25 feet thereof and SUBJECT TO right-of-way for Seagraves Road along the North side thereof.

SECTION 2: That the above described territory shall be annexed to and made a part of Ward Three (3) of the City of Pocahontas, and the same shall henceforth be a part of said Ward as fully as existing parts of said Ward.

SECTION 3: That the zoning classification for the above described territory shall be designated as R-1-Low Density Residential.

SECTION 4. EMERGENCY CLAUSE. This ordinance is deemed necessary for the preservation of the public peace, health, safety, and welfare of the citizens of Pocahontas, Arkansas, and an emergency is hereby declared to exist and this ordinance shall be in full force and effect from and after its passage.

PASSED AND APPROVED ON THIS 13th DAY OF OCTOBER, 2020.

Mayor Keith Sutton  
Attest: Suzanne Hawkins, City Clerk/Treasurer

# PROOF of PUBLICATION

STATE OF ARKANSAS

County of Randolph

I, Anita Murphy, do solemnly swear that I am the editor of the *Pocahontas Star Herald*, a newspaper published weekly in the town of Pocahontas, Randolph County, Arkansas, and having a bona fide circulation in said county and state, and the annexed advertisement was published 3 consecutive times in said newspaper, on the following dates, to-wit:

1st September 3, 2020 4th \_\_\_\_\_, 20\_\_

2nd September 10, 2020 5th \_\_\_\_\_, 20\_\_

3rd September 17, 2020 6th \_\_\_\_\_, 20\_\_

Anita Murphy Editor

Sworn and subscribed before me this 3 day of

September, 2020 Fee for printing \$ 111.40

Jennifer Conway

My commission expires 6-1-2022



Prasanth

make those payments through order. Please do not mail cash.  
 Box 552, Pocahontas, AR 72455



detached shop/garage, 20x24  
 rage building and 3 carport covers  
 enclosed sun porch overlooking  
 es & continued maintenance. All  
 backup propane wall heater 500  
 all Julie for more info @ 870-378-378

60x120 lot, ready for family fun  
 pool, with deck & privacy fence  
 re info, call Julie @ 870-378-1506  
 500!

available for rent.

### NOTICES

**WANTED TO BUY:** RC bar 1/2" or 20" leng. Will pay cash. Call Gene Thielen 378-0447, 15-2tp

**NOTICE:** Now available in Walnut Ridge, D.O.T. physicals at Lawren County Chiropractic Clinic. Saturday appointments available. Call (870) 386-2503, 4-1tc

Pocahontas Alcoholics Anonymous Monday, Wednesday, and Friday 5 p.m. Saturday 7-11 p.m. Sunday 10:00 Prince Street, Pocahontas (Randolph Mason's Lodge). Need Help? Call 501-664-7303, 33-1tc

### FOR SALE

**DEWEY HOSTEDLER CEDAR LUMBER FOR SALE:** #2 grade 2x2 pieces 8' x 8' \$19.30 ea. 30 pieces 17' x 7' \$14.40 ea. 35 pieces 6' x 6' \$10.80 ea. 48 pieces 5' x 5' \$7.42 ea. 4' x 4' \$4.77 ea. Also, craft bundles of cedar 4' x 30' tall \$35.00 ea. Call 870-647-1376, 11-1tc

**FOR SALE:** 40-year warranty metal \$1.95 linear ft. 15 colors available. 10-year warranty metal \$1.75 linear ft. 6 colors available. Galvalume metal \$1.39 linear ft. 2-year rust warranty. 26 gauge Galvalume \$1.80 linear ft. 26 gauge painted Galvalume \$2.25 linear ft. Cut to any length. Order ready within three days. **OVERMAN BUILDINGS** Hwy 67, Pocahontas, Ark. (870) 609-1900

## POCAHONTAS MINI STORAGE

P.O. Box 463 • POCAHONTAS, AR 72455

Date of Death: June 27, 2020  
 An instrument dated December 5, 2000 was on the 26th day of August, 2020 admitted to probate as the Last Will of the above named decedent, and the undersigned has been appointed Personal Representative thereunder. A contest of the probate of the Will can be effected only by filing a petition within the time provided by law.  
 All persons having claims against the estate must exhibit them duly verified to the undersigned within (6) months from the date of the first publication of this notice or they shall be forever barred and precluded from any benefit in the estate.  
 This notice first published the 3rd day of September, 2020 at 9:00 a.m.  
 Sherry J. King  
 Personal Representative  
 C/O Stephen R. Bigger, Attorney for the Estate  
 By: Stephen R. Bigger JABN 73009  
 Attorney at Law  
 202 West Pyburn Street  
 Pocahontas, Arkansas 72455  
 Telephone: (870) 892-3000  
 Fax: 1-501-421-8984

### PUBLIC NOTICE PUBLIC HEARING

A public hearing will be held in the office of the Randolph County Judge on September 18, 2020 at 9:00 a.m. for the purpose of considering a petition to annex property into the City of Pocahontas, Arkansas.  
 The legal description of the property petitioned to be annexed is:  
 Part of the NE 1/4 of the NW 1/4 of Section 20, Township 19 North, Range 1 East, Randolph County, Arkansas more particularly described as follows:  
 Commence at the Northwest corner of said NE 1/4 of the NW 1/4, thence N 89° 52' 02" E along the North line thereof 194.00 feet to the point of beginning, thence continue N 89° 52' 02" E 336.00 feet, thence S 01° 04' 50" W parallel with the West line of said NE 1/4 NW 1/4 420.0 feet, thence S 89° 52' 02" W 134.00 feet, thence N 01° 04' 50" W 20.00 feet, thence S 89° 52' 02" W 1202.00 feet, thence N 01° 04' 50" E 400.00 feet to the point of beginning, containing 3.146 acres. **SUBJECT TO** an easement for ingress, egress, and utilities along the West 25 feet thereof and **SUBJECT TO** right-of-way for Seagraves Road along the North side thereof.  
 A petition signed by Timothy Fraught, property owner, has been filed with the Randolph County Clerk and will be duly acted on by the Randolph County Court. This meeting is open to all interested persons.  
 REPLY TO: 870-378-378

### PUBLIC NOTICE PUBLIC HEARING

A public hearing will be held in the office of the Randolph County Judge on September 18, 2020 at 9:00 a.m. for the purpose of considering a petition to annex property into the City of Pocahontas, Arkansas.  
 The legal description of the property petitioned to be annexed is:  
 Part of the Northeast Quarter of the Northwest Quarter (NE 1/4 NW 1/4) of Section Twenty (20) Township Nineteen (19) North, Range One (1) East described as follows: Commence at the Northwest corner of said NE 1/4 NW 1/4, thence North 88° 35' 35" East along the

25 feet thereof, ALSO INCLUDED: with this property an easement for road purposes 50 feet in width the centerline of which is described as beginning at the Southwest corner of the above described property and running North 00° 11' 24" West to the South right-of-way line Seagraves Road.  
 A petition signed by Kevin Blacker and Kathy Blacker, property owners, has been filed with the Randolph County Clerk and will be duly acted on by the Randolph County Court. This meeting is open to all interested persons.

### PUBLIC NOTICE PUBLIC HEARING

A public hearing will be held in the office of the Randolph County Judge on September 18, 2020 at 9:00 a.m. for the purpose of considering a petition to annex property into the City of Pocahontas, Arkansas.  
 The legal description of the property petitioned to be annexed is:  
 Part of the South 1/2 of the SW 1/4 of the NE 1/4 of Section 29 Township North, Range 1 East, Randolph County, Arkansas, more particularly described as follows:  
 Beginning at the Southeast corner of said South 1/2 SW 1/4 NE 1/4, thence N 31° 07' W along the South line thereof 800.56 feet, thence N 00° 18' 15" E parallel with the West line of said South 1/2 SW 1/4 NE 1/4 578.95 feet, thence S 31° 07' E parallel with the South line of said South 1/2 SW 1/4 NE 1/4 804.24 feet, thence S 00° 40' 07" W parallel with the East line of said South 1/2 SW 1/4 NE 1/4 578.95 feet to the point of beginning, containing 10.665 acres. **SUBJECT TO** a 50-foot easement for ingress, egress and utilities along the South and East sides thereof.  
 A petition signed by Mayor Keith Sutto, City of Pocahontas property owner, has been filed with the Randolph County Clerk and will be duly acted on by the Randolph County Court. This meeting is open to all interested persons.

### PUBLIC NOTICE

Pursuant to Act 163 of the 19th Legislature, Session, the Arkansas Department of Environmental Quality gives the following notice:  
 Enable, Mississippi River Transmiss LLC (Biggers Compressor Station) (APIN: 6100076) has submitted an application for a renewal of their existing air permit under the Department Regulation 26 (Title V). This facility located at 278 Gas Plant Road, Biggers, AR 72413. This application was declared administratively complete on 8/26/20 and is undergoing technical review in the Office of Air Quality for compliance with State and Federal regulations. If facility's mailing address is: PO Box 24300, MIC/LS700, Oklahoma City, OK 73124.  
 Citizens wishing to examine the permit application may do so by contacting Air Permits Branch, ADEQ 350 Northshore Drive, North Little Rock, AR 72118, (501) 682-0744.  
 Interested or affected persons may request a hearing on the proposed permit by giving the Department a written request within ten (10) business days of publication of this notice. The request shall be in writing to the above address. Attention: Air Permits Branch. If a state or federal hearing is necessary, a public hearing. The Department shall have the discretion to decide whether to hold a public hearing unless otherwise required by law or regulation. If a hearing is scheduled, adequate public notice will be given in this newspaper.  
 Dated this 3rd day of September, 2020.  
 Mark R. Hinton, Administrator





**ARKANSAS  
GIS OFFICE**

**Department of Transformation  
and Shared Services**  
Governor Asa Hutchinson  
Secretary Amy Fecher  
Director Shelby Johnson

September 28, 2020

Ms. Suzanne Hawkins  
City Clerk/Treasurer  
City of Pocahontas  
410 N. Marr St.  
Pocahontas, AR

RE: City of Pocahontas Annexation Coordination Requirement

Ms. Hawkins,

Thank you for coordinating with our office as you seek to annex property into the City of Pocahontas, AR described as the "Praught" annexation and located in Section 20, Township 19 North, Range 1 East. This letter represents confirmation that you have properly coordinated with our office (Arkansas GIS Office) as specified in § 14-40-101 (Act 914 of 2015) of the 90<sup>th</sup> General Assembly.

Our office will wait completion of any additional steps necessary for the proposed boundary change, which normally comes from the Arkansas Secretary of State Elections Division after any appropriate filing by your County Clerk.

Thank you,

Jennifer Wheeler, GIS Analyst

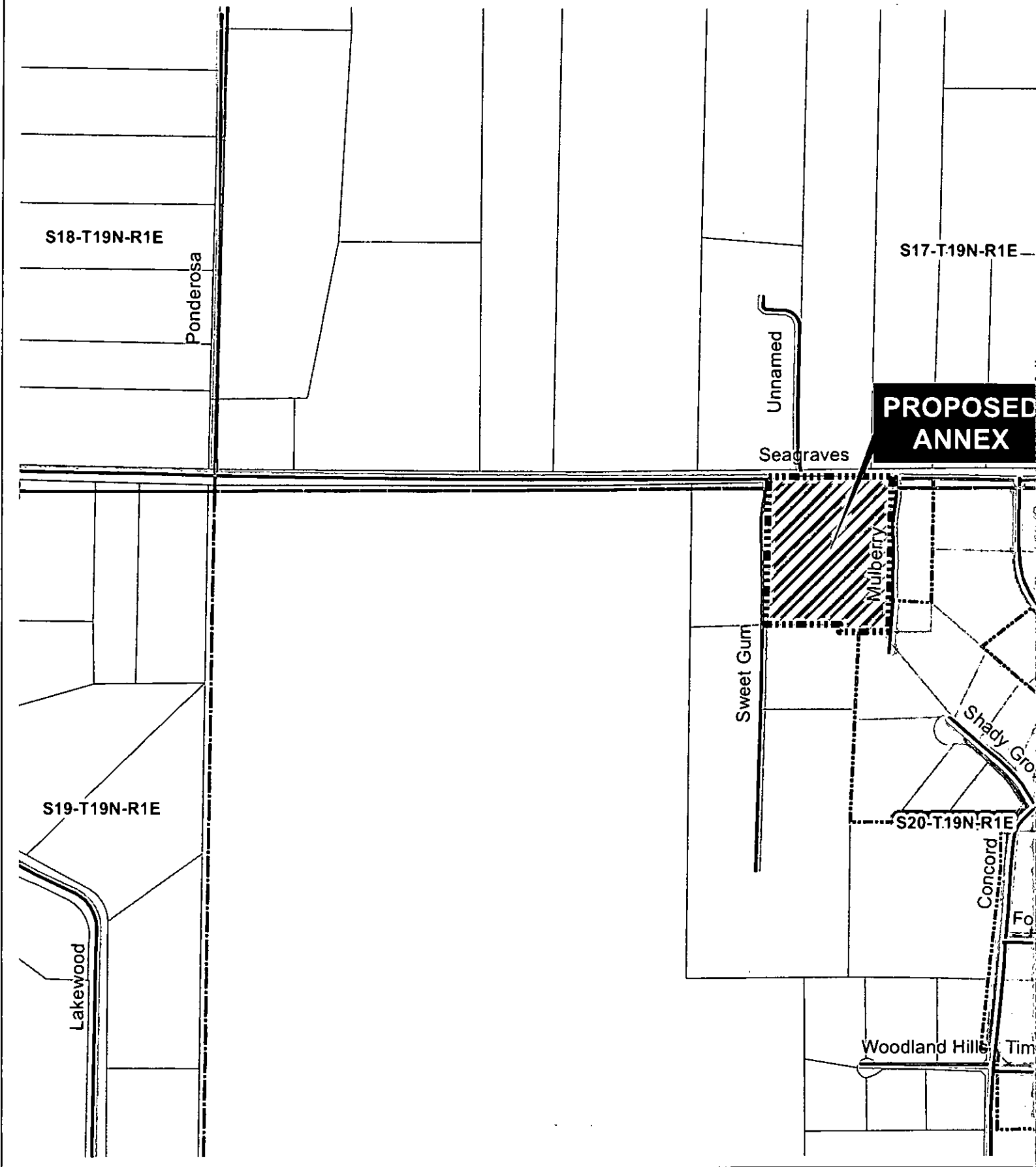
Attachments:  
GIS Office Map of Proposed Annexation  
Legal Description  
Secretary of State Municipal Change Checklist

H:\City\_Annexations\Cities\Pocahontas\20200922\Doc\20200922\_Pocahontas\_Annexation\_Coordination\_Letter\_Praught.docx

**ARKANSAS GIS OFFICE**  
1 Capitol Mall, Suite 6D • Little Rock, AR 72201 • 501.682.2767  
gis.arkansas.gov • transform.ar.gov



Proposed "Praught" Annex: City of  
September 2020



S18-T19N-R1E

Ponderosa

S17-T19N-R1E

**PROPOSED  
ANNEX**

Unnamed

Seagraves

Sweet Gum

Mulberry

S19-T19N-R1E

Lakewood

S20-T19N-R1E

Shady Grove

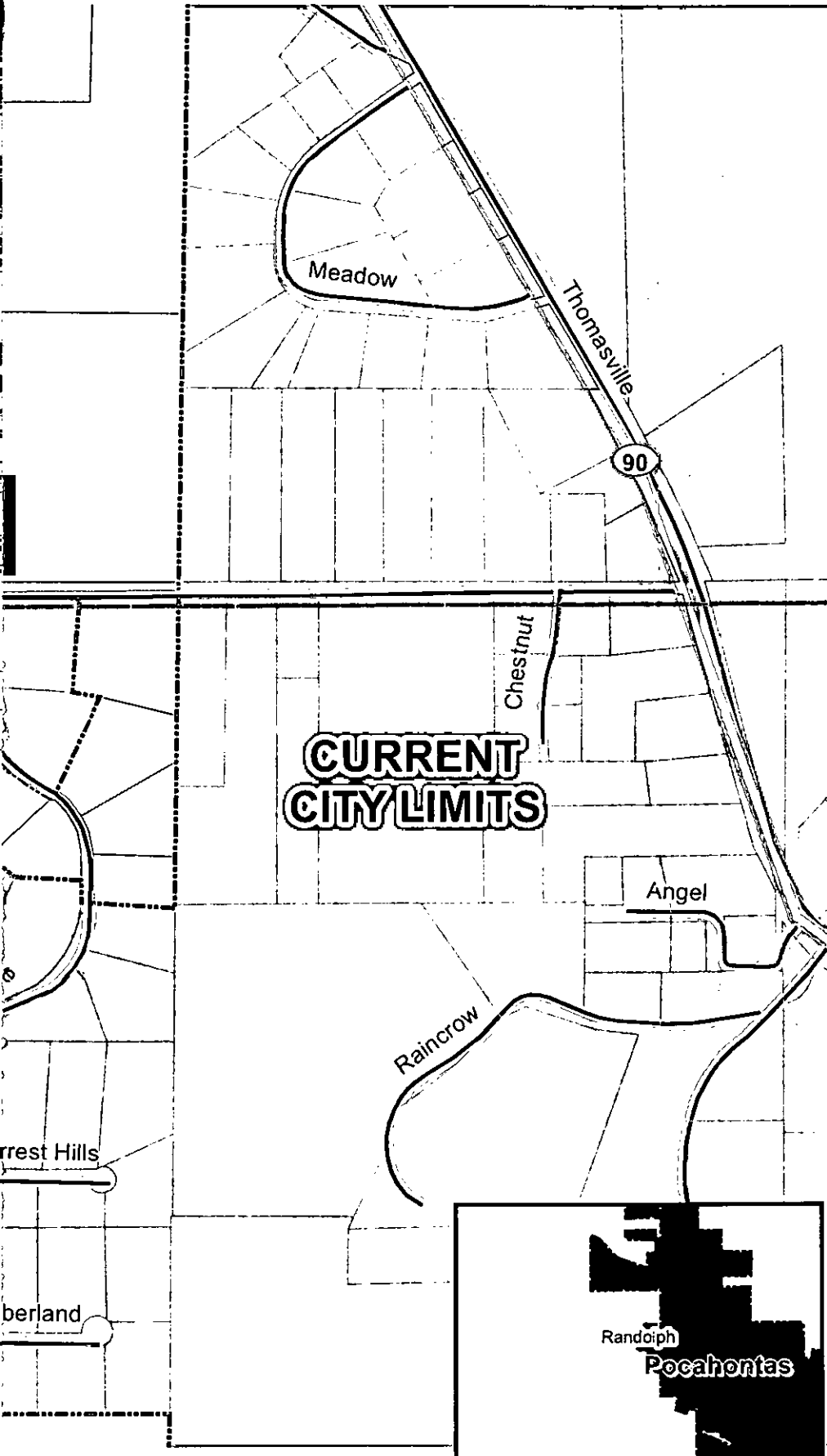
Concord







Woodland Hills

Arkansas Code 14-40-101.

Before an entity undertakes an annexation, consolidation, or detachment proceeding under this chapter, the entity shall coordinate with the Arkansas Geographic Information Systems Office for preparation of legal descriptions and digital mapping for the relevant annexation, consolidation, and detachment areas.

The map contained herein, is evidence, the entity has met requirements of Act 914 of 2015



-  Proposed Annex
-  Sections
-  Parcels
-  Highway
-  Minor Road
-  Existing City

