



JOHN THURSTON

ARKANSAS SECRETARY OF STATE

12/29/2020

The Hon. Rhonda Blevins
Randolph County Clerk
101 E. Broadway St., Suite A
Pocahontas, Arkansas 72455

Re: City of Pocahontas Annexation Ordinance 2020-14

Dear Ms. Blevins,

This letter acknowledges receipt and filing of the following notice of municipal boundary change by the Office of the Arkansas Secretary of State:

Filing Type: Annexation pursuant to A.C.A §14-40-609 (petition of all landowners)

Effective Date: 10/14/2020

County: Randolph

City: Pocahontas

City Ordinance: 2020-14

Dated: 10/13/2020

County Court Order: C-2020-17

Date Filed: 9/18/2020

A file marked copy of the ordinance, court order and exhibits submitted to our Office are enclosed. By copy of this letter (and its enclosures), the Secretary of State hereby notifies the appropriate mapping authorities for Arkansas. Please retain these copies as official record of the filing of the municipal change by the Arkansas Secretary of State.

If you have any questions or concerns regarding this filing, please do not hesitate to contact our Office at 501-683-3717.

Sincerely,

A handwritten signature in cursive script, appearing to read "Shantell McGraw".

Shantell McGraw
Elections Division

cc: Arkansas Geographic Information Systems Office (w/encl)
Arkansas Department of Transportation Mapping Department (w/encl)
Department of Finance and Administration (w/encl)
Arkansas Public Service Commission (w/encl)
Arkansas Economic Development Institute (w/encl)
The Hon. Keith Sutton, Mayor of Pocahontas (w/encl)
The Hon. Suzanne Hawkins, Pocahontas City Clerk/Treasurer (w/encl)



Arkansas Secretary of State

John Thurston Arkansas Secretary of State, 500 Woodlane Ave, Little Rock, AR 72201-1094

Municipal Boundary Change Checklist

Act 655 of 2017 and A.C.A. §14-40-103

County: Randolph City/Town: Pocahontas

City Ordinance/Resolution No: 2020-14 Date approved: 10-13-2020

County Court Case No: C-2020-17 Date Order Filed: 09-18-2020

Type: Annexation by Petition of all landowners 14-40-609
(Choose from the list of Arkansas Code Sections located on the back)

Date Change Effective: 10-14-2020 set by: Municipal Ordinance Emergency Clause Court Default
(Required by Act 655 of 2017)

For Circuit Court Challenge: Date Order Filed: _____ Upheld Overturned Other (attach explanation)

Please indicate which ward(s) the territory will be assigned to: Ward 2
(See A.C.A § 14-40-203)

Initiating party:

All Landowners Majority Landowners Municipal Governing Body State Other _____

Supporting Documentation attached (check all that apply):

- File marked copy of City Ordinance/Resolution (required) 2020-14
- File marked copy of County Court Order or certified annexation election results (required except for A.C.A. §14-40-501)
- Copy of Arkansas GIS approved printed map and certification letter (required)
- Proof of Publication for all Legal Notices (include Hearing, Election, and City Ordinance/Resolution notices)
- File marked copy of Petition Part (if applicable)
- File marked copy of Complaint and final Circuit Court Order (Court Challenge only)

Municipal Contact:

Name: Suzanne Hawkins Title: City Clerk/Treasurer

Street Address: 410 N. Marc St

City: Pocahontas St: AR Zip code: 72455

Complete one form per ordinance/resolution, attach it as a cover page to the supporting document set and submit to the County Clerk's Office within 45 days of the Effective Date as required by Act 655 of 2017

County Official:

Signature: Rhonda Blewins Title: County Clerk

Date: 10-28-2020

Pursuant to Act 655 of 2017, County Officials must submit a file-marked copy of municipal boundary change documents within 30 days of receipt to: Arkansas Secretary of State, Attn: Municipal Boundary Filing, 500 Woodlane Ave Suite 256, Little Rock, AR 72201-1094


Office of the Arkansas Secretary of State use only

Received by: [Signature]

FILED

DEC 29 2020

Arkansas Secretary of State



Recording Date/Time: 10/20/2020 at 02:38:38 PM

Series: MISC Book: 49 Page: 568

Debbie Wise

Debbie Wise, Circuit Clerk & Recorder

By: Signe Maul D.C.



2 Pages

OTHMSC 202003126

ORDINANCE NO. 2020 - 14

AN ORDINANCE ACCEPTING THE ANNEXATION OF CERTAIN TERRITORY TO THE CITY OF POCAHONTAS, ARKANSAS AND MAKING SAME A PART OF THE CITY OF POCAHONTAS, ASSIGNING A ZONING CLASSIFICATION TO THE SUBJECT PROPERTY AND ASSIGNING SAME TOWARDS AND DECLARING AN EMERGENCY.

WHEREAS, a petition from Mayor Keith Sutton on behalf of the City of Pocahontas was filed with the County Clerk of Randolph County, Arkansas, praying that certain described territory be annexed to and made a part of the City of Pocahontas, Arkansas; and,

WHEREAS, on the 18th day of September, 2020, the County Court of Randolph County, Arkansas, found that the petition was signed by the sole owner of the real estate in said territory, that said territory was contiguous and adjoining the present corporate limits of the City of Pocahontas, Arkansas, that an accurate plat or map of said territory had been filed with and made a part of said petition, that proper notice had been given for the time and the manner prescribed by law, and that all things pertaining thereto had been done in the manner prescribed by law, and that said lands and territory should be annexed to and made a part of the City of Pocahontas, Arkansas, subject to the acceptance of same by the City Council of said City at the proper time, as provided by law; and,

WHEREAS, the time fixed by law for appealing from said order of annexation made by the County Court has expired and no appeal has been taken from said order.

NOW, THEREFORE, BE IT ORDAINED by the City Council of the City of Pocahontas, Arkansas:

SECTION I. That the following described lands and territory contiguous to and adjoining the City of Pocahontas, Arkansas, be and the same is hereby accepted as part of and annexed to and made a part of the City of Pocahontas.

Part of the South ½ of the SW ¼ of the NE ¼ of Section 29, Township 19 North, Range 1 East, Randolph County, Arkansas, more particularly described as follows:


Beginning at the Southeast corner of said South ½ SW ¼ NE ¼; thence N 89° 31' 07" W along the South line thereof, 800.56 feet; thence N 00° 18' 15" E parallel with the West line of said South ½ SW ¼ NE ¼, 578.95 feet; thence S 89° 31' 07" E parallel with the South line of said South ½ SW ¼ NE ¼, 804.24 feet; thence S 00° 40' 07" W parallel with the East line of said South ½ SW ¼ NE ¼, 578.95 feet to the point of beginning, containing 10.665 acres. SUBJECT TO a 50 foot easement for ingress, egress and utilities along the South and East sides thereof.

SECTION 2: That the above described territory shall be annexed to and made a part of Ward Two (2) of the City of Pocahontas, and the same shall henceforth be a part of said Ward as fully as existing parts of said Ward.

SECTION 3: That the zoning classification for the above described territory shall be designated as R-1 Low Density Residential.


SECTION 4. EMERGENCY CLAUSE. This ordinance is deemed necessary for the preservation of the public peace, health, safety, and welfare of the citizens of Pocahontas, Arkansas, and an emergency is hereby declared to exist and this ordinance shall be in full force and effect from and after its passage.

PASSED AND APPROVED ON THIS 13th DAY OF OCTOBER, 2020.




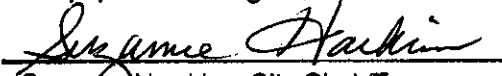
Mayor Keith Sutton

ATTEST:



Suzanne Hawkins, City Clerk/Treasurer



FILED IN MY OFFICE
This 14th day of October, 2020


Suzanne Hawkins, City Clerk/Treasurer

IN THE COUNTY COURT OF RANDOLPH COUNTY, ARKANSAS

Case No.: C-2020- 17

In the Matter of the Annexation of
Certain Territory to the City of Pocahontas:

Part of the South 1/2 of the SW 1/4 of the NE 1/4 of Section 29, Township
19 North, Range 1 East, Randolph County, Arkansas, more
particularly described as follows:


Beginning at the Southeast corner of said South 1/2 SW 1/4 NE
1/4; thence N 89° 31' 07" W along the South line thereof, 800.56 feet;
thence N 00° 18' 15" E parallel with the West line of said South 1/2 SW
1/4 NE 1/4, 578.95 feet; thence S 89° 31' 07" E parallel with the South
line of said South 1/2 SW 1/4 NE 1/4, 804.24 feet; thence S 00° 40' 07" W
parallel with the East line of said South 1/2 SW 1/4 NE 1/4, 578.95 feet to
the point of beginning, containing 10.665 acres. SUBJECT TO a 50
foot easement for ingress, egress and utilities along the South and East
sides thereof.

ORDER

Now on this 18 day of September, 2020, comes to be heard the petition of City of
Pocahontas by Mayor Keith Sutton for the annexation of said territory to the City of
Pocahontas.


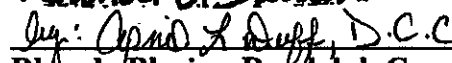
The Court has reviewed the petition and verifications and determined that this
property may be annexed by ACA 14-40-609 (Act 991 of 2015). The property
petitioned for annexation has a sole owner, it contained an accurate description,
included a schedule of services and no enclaves will be created by annexing this
property. There shall be no property land-locked as a result of this court order.
The City of Pocahontas will issue deeds, as required, to provide right-of-way access
to any property that might be affected by this Court Order.

IT IS HEREBY CONSIDERED AND ORDERED, SUBJECT TO ACCEPTANCE
BY THE CITY OF POCAHONTAS, that the said territory described herein be
annexed with all rights, responsibilities and privileges thereto pertaining.



David Jansen, Randolph County Judge

ATTEST:


By: 
Rhonda Blevins, Randolph County Clerk

Rhonda Blevins
County & Probate Clerk
David L. Duff, D.C.C.

2020 SEP 18 AM 10: 59

FILED IN LAW OFFICE

31/548

PROOF of PUBLICATION

STATE OF ARKANSAS

County of Randolph

I, Anita Murphy, do solemnly swear that I am the editor of the Pocahontas Star Herald, a newspaper published weekly in the town of Pocahontas, Randolph County, Arkansas, and having a bona fide circulation in said county and state, and the annexed advertisement was published 3 consecutive times in said newspaper, on the following dates, to-wit:

1st <u>September 3</u> , 20 <u>20</u>	4th _____, 20____
2nd <u>September 10</u> , 20 <u>20</u>	5th _____, 20____
3rd <u>September 17</u> , 20 <u>20</u>	6th _____, 20____


Anita Murphy Editor

Sworn and subscribed before me this 3 day of

September, 2020 Fee for printing \$ 108.00

Jennifer Conway

My commission expires 6-1-2022



City

FOR SALE

DEWEY HOSTEDLER CEDAR LUMBER FOR SALE: #2 grade: 20 pieces - 8" x 8" \$19.00 ea.; 30 pieces - 7" x 7" \$14.40 ea.; 35 pieces - 6" x 6" \$10.80 ea.; 48 pieces - 5" x 5" \$7.42 ea.; 4" x 4" \$4.77 ea. Also, craft bundles of cedar - 4" x 30" tall - \$35.00 ea. Call 870-647-1376.

FOR SALE: 40-year warranty metal, \$1.95 linear ft., 15 colors available; 10-year warranty metal, \$1.75 linear ft., 6 colors available. Galvalume metal, \$1.39 linear ft.; 25-year rust warranty, 26-gauge Galvalume, \$1.80 linear ft.; 26-gauge, painted Galvalume, \$2.25 linear ft. Cut to any inch order ready within three days. OVERMAN BUILDINGS, Hwy. 67, Pocahontas, Ark. (870) 609-1900.

property owner, has been filed with the Randolph County Clerk and will be duly acted on by the Randolph County Court. This meeting is open to all interested persons.

PUBLIC NOTICE PUBLIC HEARING

A public hearing will be held in the office of the Randolph County Judge on September 18, 2020, at 9:00 a.m. for the purpose of considering a petition to annex property into the City of Pocahontas, Arkansas.

The legal description of the property petitioned to be annexed is:

Part of the Northeast Quarter of the Northwest Quarter (NE 1/4 NW 1/4) of Section Twenty (20), Township Nineteen (19) North, Range One (1) East, described as follows: Commence at the Northwest corner of said NE 1/4 NW 1/4, thence North 88° 35' 35" East along the

regularly zoned property located at 278 Gas Plant Road, Biggers, AR 72413. This application was declared administratively complete on 8/26/2020 and is undergoing technical review by the Office of Air Quality for Compliance with State and Federal regulations. This facility's mailing address is: PO Box 24300/MC/LS700 Oklahoma City, OK 73124

Citizens wishing to examine the permit application may do so by contacting Air Permits Branch, ADEQ, 5301 Northshore Drive, North Little Rock, AR 72118, (501) 682-0744.

Interested or affected persons may request a hearing on the proposed permit by giving the Department a written request within ten (10) business days of publication of this notice. The request shall be in writing to the above address Attention: Air Permits Branch and state the reasons for the necessity of a public hearing. The Department shall have the discretion to decide whether to

REALTY
 pocahontasproperty.com
 Pocahontas
 378-5111 • Julie Courtney 378-1506
 James-Puckett 870-378-6116
 870-631-0726 • Chelsea Barnett 378-0406
 "Town Team" 

Payment or ministorage rental
 make those payments through
 order. Please do not mail cash.
 Box 552, Pocahontas, AR. 72455.



& detached shop/garage - 20x24
 rage building and 3 carport covers.
 enclosed sun porch overlooking
 s & continued maintenance. All
 ackup propane wall heater. 500
 ll Julie for more info. 8701-378-

60x120 lot, ready for family fun
 pool, with deck & privacy fence.
 re info, call Julie @ 870-378-1506.
 00!

available for rent.

NOTICES

WANTED TO BUY: Re-bar 1/2" or 3/8"
 20' long. Will pay cash. Call Gerry
 Thietemier 378-0447. 15-2tp

NOTICE: Now available in Walnut
 Ridge, D.O.T. physicals at Lawrence
 County Chiropractic Clinic. Saturday
 appointments available. Call (870)
 886-2603. 4-tfc

Pocahontas Alcoholics Anonymous:
 Monday, Wednesday and Friday, 8
 p.m., Saturday, 7 p.m., Sunday, 5
 p.m., 1004 Prince Street, Pocahontas,
 (Randolph Mason's Lodge). Need
 Help? Call 501-664-7303.
 33-tfx

FOR SALE

**DEWEY HOSTEDLER - CEDAR
 LUMBER FOR SALE:** #2 grade. 20
 pieces - 8" x 8" - \$19.00 ea.; 30 pieces
 - 7" x 7" - \$14.40 ea.; 35 pieces - 6" x
 6" - \$10.80 ea.; 48 pieces - 5" x 5" -
 \$7.42 ea.; 4" x 4" - \$4.77 ea. Also, craft
 bundles of cedar - 4' x 30" tall - \$35.00
 ea. Call 870-647-1376.

FOR SALE: 40-year warranty metal,
 \$1.95 linear ft., 15 colors available. 10-
 year warranty metal, \$1.75 linear ft.,
 6 colors available. Galvalume metal,
 \$1.39 linear ft., 25-year rust warranty,
 26 gauge Galvalume, \$1.80 linear ft.,
 26 gauge painted Galvalume, \$2.25
 linear ft. Cut to any Inch - order
 ready within three days. **OVERMAN
 BUILDINGS,** Hwy. 67, Pocahontas,
 870-631-0726

PUBLIC NOTICES

IN THE CIRCUIT COURT OF
 RANDOLPH COUNTY, ARKANSAS
 PROBATE DIVISION
 IN THE MATTER OF THE ESTATE
 OF IVON WEATHERFORD,
 DECEASED
 CASE NO. 61 PR-2020-73
 NOTICE OF PROBATE

Last known address of decedent: 2204
 Evening Drive, Pocahontas, Arkansas
 72455

Date of Death: June 27, 2020
 An instrument dated December 5, 2000
 was on the 26th day of August, 2020
 admitted to probate as the Last Will
 of the above named decedent, and
 the undersigned as been appointed
 Personal Representative thereunder. A
 contest of the probate of the Will can be
 effected only by filing a petition within
 the time provided by law.

All persons having claims against the
 estate must exhibit them, duly verified,
 to the undersigned within six (6) months
 from the date of the first publication
 of this notice, or they shall be forever
 barred and precluded from any benefit
 in the estate.

This notice first published the 3rd day of
 September, 2020.

Sherry J. King,
 Personal Representative
 C/O Stephen R. Bigger, Attorney for
 the Estate

By: Stephen R. Bigger ABN 73009
 Attorney at Law
 202 West Pyburn Street
 Pocahontas, Arkansas 72455
 Telephone: (870) 892-3000
 Fax: 1-501-421-8984

**PUBLIC NOTICE
 PUBLIC HEARING**

A public hearing will be held in the
 office of the Randolph County Judge
 on September 18, 2020, at 9:00 a.m.
 for the purpose of considering a peti-
 tion to annex property into the City of
 Pocahontas, Arkansas.

The legal description of the property
 petitioned to be annexed is:
 Part of the NE 1/4 of the NW 1/4 of Section
 20, Township 19 North, Range 1 East,
 Randolph County, Arkansas, more par-
 ticularly described as follows:

Commence at the Northwest corner of
 said NE 1/4 of the NW 1/4; thence N 89°
 52' 02" E along the North line thereof
 194.00 feet to the point of beginning;
 thence continue N89° 52' 02" E 336.00
 feet thence S01° 04' 50" W parallel with
 the West line of said NE 1/4 NW 1/4, 420.0
 feet; thence S 89° 52' 02" W 134.00
 feet; thence N 01° 04' 50" W 20.00 feet;
 thence S 89° 52' 02" W 202.00 feet;
 thence N 01° 04' 50" E 400.00 feet to
 the point of beginning, containing 3.146
 acres SUBJECT TO an easement for
 ingress, egress and utilities along the
 West 25 feet thereof and SUBJECT TO
 right-of-way for Seagraves Road along
 the North side thereof.

A petition signed by Timothy Praught,
 property owner, has been filed with the
 Randolph County Clerk and will be duly
 acted on by the Randolph County Court.
 This meeting is open to all interested
 persons.

**PUBLIC NOTICE
 PUBLIC HEARING**

A public hearing will be held in the
 office of the Randolph County Judge
 on September 18, 2020, at 9:00 a.m.
 for the purpose of considering a peti-
 tion to annex property into the City of
 Pocahontas, Arkansas.

The legal description of the property
 petitioned to be annexed is:
 Part of the Northeast Quarter of the
 Northwest Quarter (NE 1/4 NW 1/4) of
 Section Twenty (20), Township Nineteen
 (19) North, Range One (1) East
 described as follows: Commence at the
 Northwest corner of said NE 1/4 NW 1/4;

PUBLIC NOTICES

North line of said NE 1/4 NW 1/4 396.00
 feet; thence South 00° 11' 40" East par-
 allel with the West line of said NE 1/4 NW
 1/4 400.00 feet to the point of beginning;
 thence continue South 00° 11' 40" East
 215.70 feet; thence South 88° 35' 35"
 West 202.03 feet; thence North 00° 11'
 40" West 215.70 feet; thence North 88°
 35' 35" East 202.03 feet to the point of
 beginning. SUBJECT to an easement
 for road right-of-way across the West
 25 feet thereof; ALSO INCLUDED with
 this property an easement for roadway
 purposes 50 feet in width, the centerline
 of which is described as beginning at the
 Southwest corner of the afore described
 property and running North 00° 11' 40"
 West to the South right-of-way line of
 Seagraves Road.

A petition signed by Kevin Blacker and
 Kathy L. Blacker, property owners, has
 been filed with the Randolph County
 Clerk and will be duly acted on by the
 Randolph County Court. This meeting is
 open to all interested persons.

**PUBLIC NOTICE
 PUBLIC HEARING**

A public hearing will be held in the
 office of the Randolph County Judge
 on September 18, 2020, at 9:00 a.m.
 for the purpose of considering a peti-
 tion to annex property into the City of
 Pocahontas, Arkansas.

The legal description of the property
 petitioned to be annexed is:
 Part of the South 1/2 of the SW 1/4 of
 the NE 1/4 of Section 29, Township 19
 North, Range 1 East, Randolph County,
 Arkansas, more particularly described
 as follows:

Beginning at the Southeast corner of
 said South 1/2 SW 1/4 NE 1/4; thence N 89°
 31' 07" W along the South line thereof,
 800.56 feet; thence N 00° 18' 15" E par-
 allel with the West line of said South 1/2
 SW 1/4 NE 1/4, 578.95 feet; thence S 89°
 31' 07" E parallel with the South line of
 said South 1/2 SW 1/4 NE 1/4, 804.24 feet;
 thence S 00° 40' 07" W parallel with the
 East line of said South 1/2 SW 1/4 NE 1/4,
 578.95 feet to the point of beginning,
 containing 10.665 acres. SUBJECT TO
 a 50 foot easement for ingress, egress
 and utilities along the South and East
 sides thereof.

A petition signed by Mayor Keith Sutton,
 City of Pocahontas property owner, has
 been filed with the Randolph County
 Clerk and will be duly acted on by the
 Randolph County Court. This meeting is
 open to all interested persons.

PUBLIC NOTICE

Pursuant to Act 163 of the 1993
 Legislative Session, the Arkansas
 Department of Environmental Quality
 gives the following notice:

Enable Mississippi River Transmission,
 LLC (Biggers Compressor Station)
 (AFIN: 6100076) has submitted an
 application for a renewal of their exist-
 ing air permit under the Department's
 Regulation 26 (Title V). This facility is
 located at 278 Gas Plant Road, Biggers,
 AR 72413. This application was declared
 administratively complete on 8/26/2020,
 and is undergoing technical review by
 the Office of Air Quality for compliance
 with State and Federal regulations. This
 facility's mailing address is:
 PO Box 24300, M/C L5700
 Oklahoma City, OK 73124

Citizens wishing to examine the per-
 mit application may do so by contact-
 ing Air Permits Branch, ADEC, 5301
 Northshore Drive, North Little Rock, AR
 72118, (501) 682-0744.

Interested or affected persons may
 request a hearing on the proposed per-
 mit by giving the Department a written
 request within ten (10) business days
 of publication of this notice. The request
 shall be in writing to the above address -
 Attention: Air Permits Branch and

PROOF of PUBLICATION

STATE OF ARKANSAS

County of Randolph

ORDINANCE NO. 2020-14
 ACCEPTING THE ANNEXATION OF CERTAIN TERRITORY TO THE CITY OF POCAHONTAS, ARKANSAS AND MAKING THE SAME A PART OF THE CITY OF POCAHONTAS, ASSIGNING A ZONING CLASSIFICATION TO THE SUBJECT PROPERTY AND ASSIGNING SAME TO WARD TWO AND DECLARING AN EMERGENCY.

WHEREAS, a petition from Mayor Keith Sutton on behalf of the City of Pocahontas was filed with the County Clerk of Randolph County, Arkansas, on the 18th day of September, 2020; the County Court of Randolph County, Arkansas, found that the petition was signed by the sole owner of the real estate in said territory, that said territory was contiguous and within the present corporate limits of the City of Pocahontas, Arkansas, and that an accurate plat or map of said territory had been filed with and made a part of said petition, that proper notice had been given for the time and in the manner prescribed by law, and that said lands and territory should be annexed to and made a part of the City of Pocahontas, Arkansas, subject to the acceptance of same by the City Council of said City at the proper time provided by law; and

WHEREAS, the time fixed by law for appealing from said order of annexation by the County Court has expired and no appeal has been taken from said order;

THEREFORE, BE IT ORDAINED by the City Council of the City of Pocahontas, Arkansas:

SECTION 1: That the following described lands and territory contiguous to and adjoining the City of Pocahontas, Arkansas, be and the same is hereby annexed as part of and annexed to and made a part of the City of Pocahontas, Arkansas, in the South 1/2 of the SW 1/4 of the NE 1/4 of Section 29, Township 19 North, Range 11 East, Randolph County, Arkansas, more particularly described as follows:

Beginning at the Southeast corner of said South SW 1/4 NE 1/4; thence N 89° 15' 15" W along the South line thereof, 800.56 feet; thence N 00° 18' 15" E with the West line of said South 1/4 NE 1/4, 578.95 feet; thence S 31° 07' E parallel with the South line of said South 1/4 SW 1/4 NE 1/4, 106.65 feet; thence S 00° 40' 07" W parallel with the East line of said South 1/4 NE 1/4, 578.95 feet to the point of beginning, containing 10.665 acres, SUBJECT TO a 50 foot easement for ingress, egress and utilities on the South and East sides thereof.

SECTION 2: That the above described territory shall be annexed to and made a part of Ward Two (2) of the City of Pocahontas, and the same shall be a part of said Ward as fully as existing parts of said Ward.

SECTION 3: That the zoning classification for the above described territory shall be designated as R-1 Low Density Residential.

SECTION 4. EMERGENCY CLAUSE. This ordinance is deemed necessary for the preservation of the public peace, health, safety, and welfare of the City of Pocahontas, Arkansas, and an emergency is hereby declared to exist. This ordinance shall be in full force and effect from and after its passage and approval.

ADOPTED AND APPROVED ON THIS 13TH DAY OF OCTOBER, 2020.
 Keith Sutton, Mayor
 Suzanne Hawkins, City Clerk/Treasurer

I, Anita Murphy, do solemnly swear that I am the editor of the Pocahontas Star Herald, a newspaper published weekly in the town of Pocahontas, Randolph County, Arkansas, and having a bona fide circulation in said county and state, and the annexed advertisement was published 1 consecutive times in said newspaper, on the following dates, to-wit:

1st <u>October 22</u> , 20 <u>20</u>	4th _____, 20____
2nd _____, 20____	5th _____, 20____
3rd _____, 20____	6th _____, 20____

Anita Murphy Editor

Sworn and subscribed before me this 22 day of

October, 2020 Fee for printing \$ 116.46

Jennifer Conway



My commission expires 6-1-2022



ARKANSAS GIS OFFICE

Department of Transformation
and Shared Services
Governor Asa Hutchinson
Secretary Amy Fecher
Director Shelby Johnson

September 28, 2020

Ms. Suzanne Hawkins
City Clerk/Treasurer
City of Pocahontas
410 N. Marr St.
Pocahontas, AR

RE: City of Pocahontas Annexation Coordination Requirement

Ms. Hawkins,

Thank you for coordinating with our office as you seek to annex property into the City of Pocahontas, AR described as the "New Street San location" annexation and located in Section 29, Township 19 North, Range 1 East. This letter represents confirmation that you have properly coordinated with our office (Arkansas GIS Office) as specified in § 14-40-101 (Act 914 of 2015) of the 90th General Assembly.

Our office will wait completion of any additional steps necessary for the proposed boundary change, which normally comes from the Arkansas Secretary of State Elections Division after any appropriate filing by your County Clerk.

Thank you,

Jennifer Wheeler, GIS Analyst

Attachments:

GIS Office Map of Proposed Annexation
Legal Description
Secretary of State Municipal Change Checklist

H:\City_Annexations\Cities\Pocahontas\20200922\Doc\20200922_Pocahontas_Annexation_Coordination_Letter_NewStreetSanLocation.docx

ARKANSAS GIS OFFICE
1 Capitol Mall, Suite 6D • Little Rock, AR 72201 • 501.682.2767
gis.arkansas.gov • transform.ar.gov



Proposed Annex: City of Pocahontas
September 2020

**PROPOSED
ANNEX**

S29-T19N-R1E

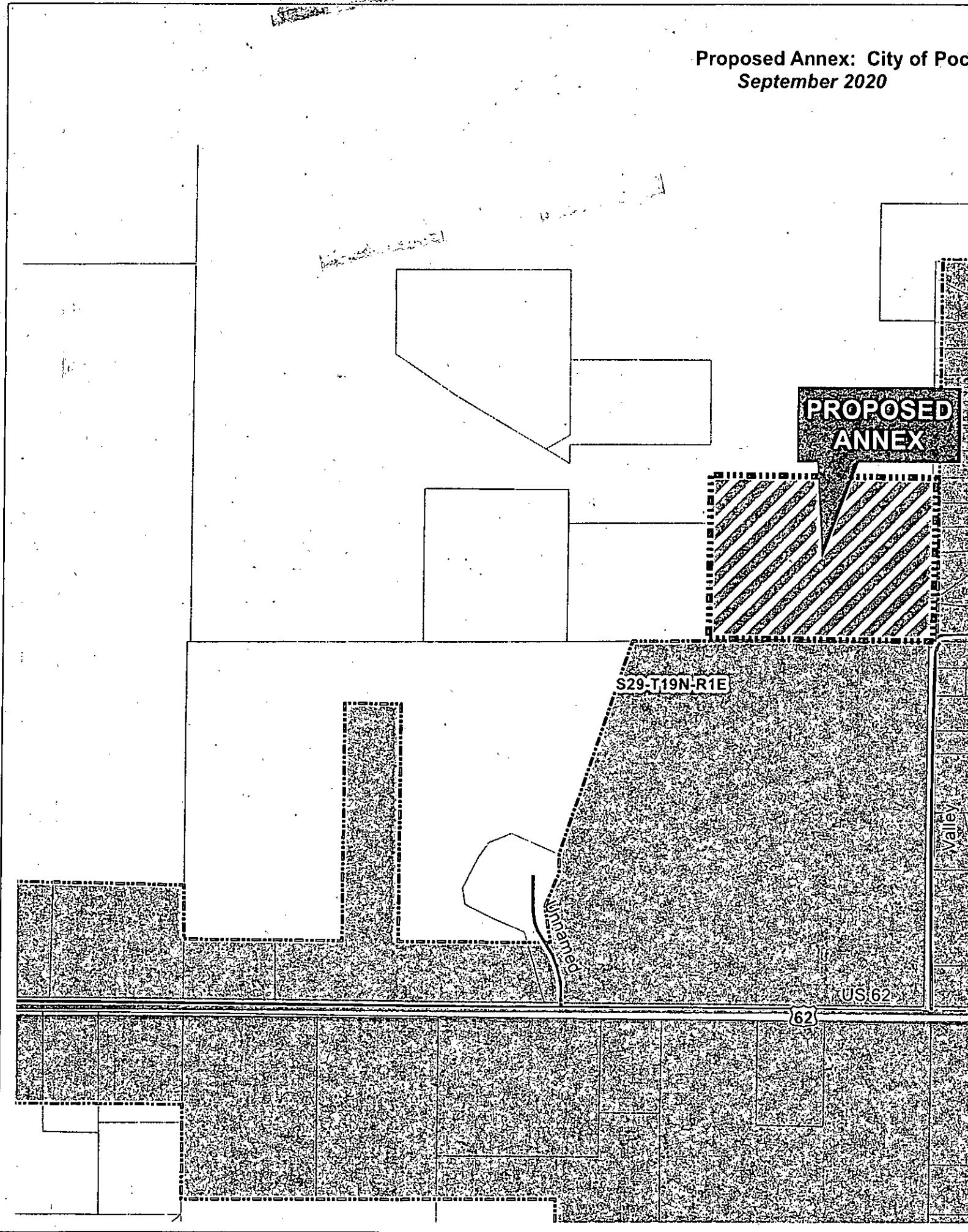
Unnamed

US 62

62

Valley

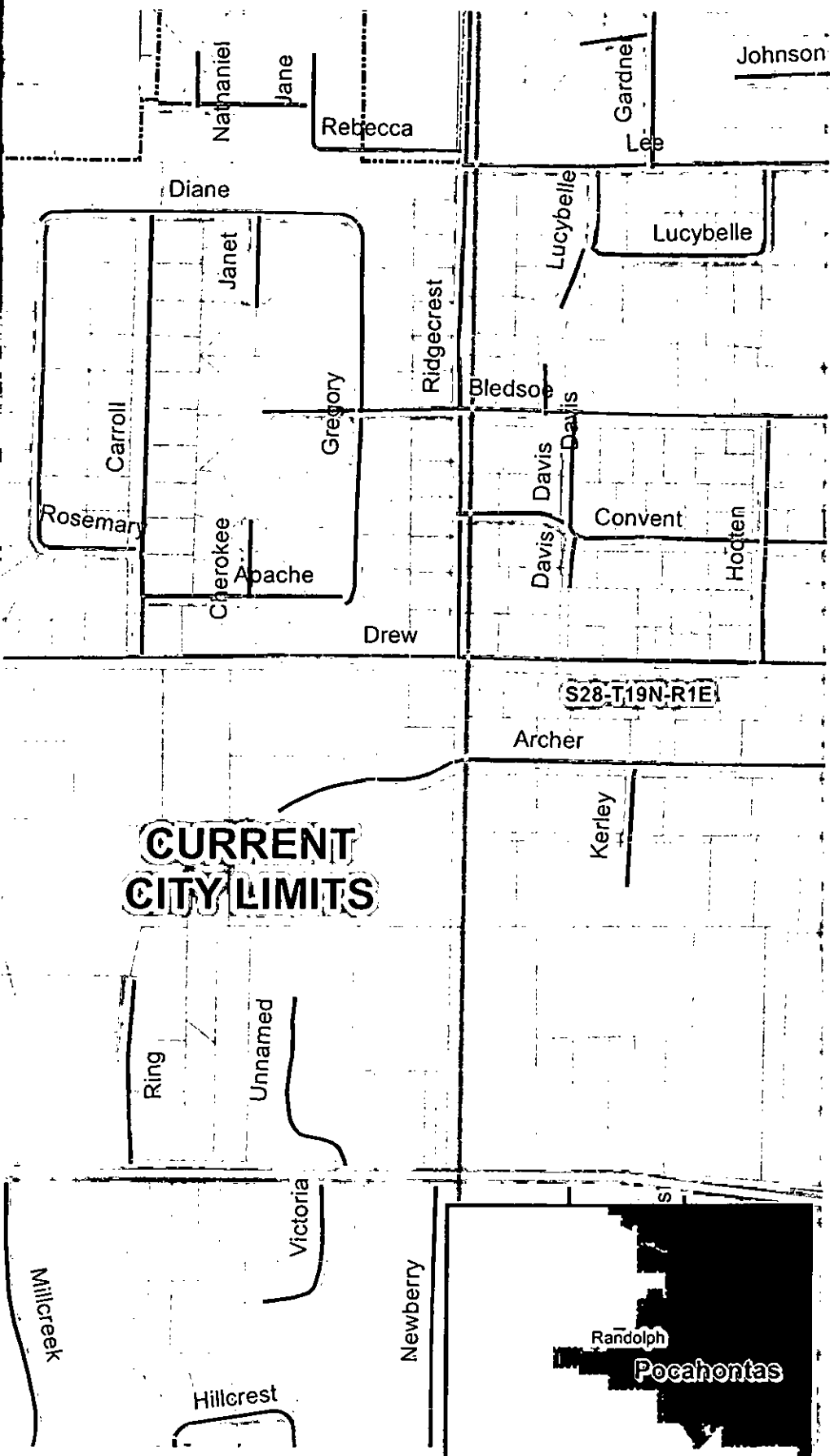
Handwritten notes:
10/21/20
10/21/20



Arkansas Code 14-40-101.

Before an entity undertakes an annexation, consolidation, or detachment proceeding under this chapter, the entity shall coordinate with the Arkansas Geographic Information Systems Office for preparation of legal descriptions and digital mapping for the relevant annexation, consolidation, and detachment areas.

The map contained herein, is evidence, the entity has met requirements of Act 914 of 2015



- Proposed Annex
- Sections
- Parcels
- Highway
- Minor Road
- Existing City

