



ARKANSAS SECRETARY OF STATE

MARK MARTIN

February 22, 2016

The Honorable Tena O'Brien
Benton County Clerk
215 E. Central, Suite 217
Bentonville, AR 72712-5304

RE: Annexation

Dear Mrs. O'Brien,

The following information was received and has been recorded and filed in the office of the Secretary of State:

County: Benton

City: Bentonville

Annexation:

City Ordinance No. 2016-26 – Dated February 9, 2016
Decree of Annexation No. CC 2015-12 – Dated October 26, 2015
Plat of Area to be Annexed

By copy of this letter, I am sending file marked copies of all of the information to the UALR Institute for Economic Advancement, Arkansas Highway Mapping Department, TomTom, and the State Geographic Information Office. All others listed will only receive notification of the annexation by copy of this letter.

If you have any questions please do not hesitate to contact me at 1-800-482-1127.

Sincerely,

A handwritten signature in cursive script, appearing to read "Peyton Murphy".

Peyton Murphy
Elections Attorney
Arkansas Secretary of State

cc: UALR Institute for Economic Advancement (w/encl)
Arkansas Highway Mapping Department (w/encl)
TomTom (w/encl)
Shelby Johnson, State Geographic Information Officer GIS (w/encl)
Arkansas Municipal League (w/o encl)
Bentonville City Clerk (w/o encl)



BENTON COUNTY

STATE OF ARKANSAS

TENA O'BRIEN

COUNTY CLERK & VOTER REGISTRAR

215 EAST CENTRAL, SUITE 217
BENTONVILLE, AR 72712-5373

PROBATE COURT CLERK

COURTHOUSE, 102 N.E. "A" STREET
BENTONVILLE, AR 72712-5350

February 18, 2016

Honorable Mark Martin
Secretary of State
Room 256 State Capitol
Little Rock, AR 72201-1094

Dear Secretary Martin:

RE: Martha Featherston
City of Bentonville Annexation
Benton County Court Case No. CC# 2015-12

Dear Secretary Martin:

In accordance with the law, I am enclosing a certified copy of each of the following:

1. Map (survey and vicinity map) of the affected area
2. Decree of Annexation entered on October 26, 2015
3. Ordinance No. 2016-26 adopted on February 9, 2016 by the City of Bentonville

If you have any questions regarding this matter, please do not hesitate to call my office.

Sincerely,



Tena O'Brien

Enclosures

COUNTY CLERK
(479) 271-1013
FAX (479) 271-1019

VOTER REGISTRAR
(479) 271-5704

BENTONVILLE
(479) 271-1013
FAX (479) 271-1019




SILOAM SPRINGS
(479) 238-0120
FAX (479) 524-8534

PROBATE COURT CLERK
(479) 271-5727
FAX (479) 271-1712

ROGERS
(479) 636-3727
FAX (479) 636-4922
ARCHIVIST (479) 636-1037
FAX (479) 636-1053

Legend

Incorporated Limits

-  BENTON COUNTY
-  BENTONVILLE
-  CENTERTON

2016 SEP 21 AM 9:22

CLERK
BENTONVILLE

SW MOSSY STONE RD

SW RIVERSTONE AVE

SW WARBERRY AVE

SW STONEWAY AVE

SW STONEPOINT AVE

SW STONE

SW HILLSTONE AVE

SW PALMER CREEK

SW RIVERSTONE RD

KIMMEL RD

GLEN RD

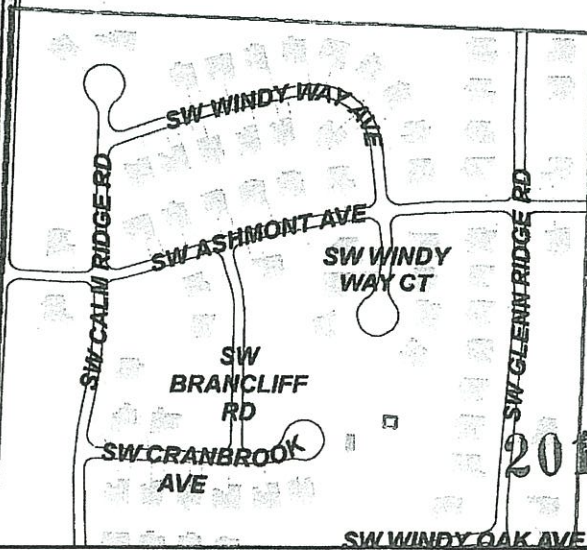
Proposed Annexation

STATE OF ARKANSAS)
 COUNTY OF BENTON)
 I, TENA O'BRIEN, Clerk of the County and Probate Courts
 in and for the County and State aforesaid, do hereby certify
 that this instrument of writing is a true and complete copy,
 and the same appears of record in County Court Record
 Book 2016 Page 0537 being on file in my said office.
 I have hereunto set my hand and official seal this 18th
 day of February, 20 16
 TENA O'BRIEN, Clerk
 Benton County Arkansas
 By B. Barrett

GREENHOUSE RD

2016 FEB 16 AM 10:59
 TENA O'BRIEN
 CO. & PROBATE CLERK
 BENTON COUNTY, ARK

FILED



2016 0537



1 inch = 400 feet

Annexation-Featherston
5.05 Acres Total



FILED PROOF
OF PUBLICATION

2015 OCT 26 AM 10:05

FILED
CLERK OF COURT
BENTON COUNTY, ARK

IN THE COUNTY COURT OF BENTON COUNTY, ARKANSAS

IN THE MATTER OF ANNEXING TO
THE CITY OF BENTONVILLE,
ARKANSAS, CERTAIN PROPERTY
CONTIGUOUS TO SAID CITY OF
BENTONVILLE IN BENTON
COUNTY, ARKANSAS

CASE NO. CC 2015-12

MARTHA FEATHERSTON PETITIONER(S)

DECREE OF ANNEXATION

On this 26TH day of OCTOBER, 2015, a day of the regular term of the County Court of Benton County, Arkansas, there is presented to the court by the petitioners or CAMILLE THOMPSON, their agent, a Petition for annexation of certain territory, hereinafter more particularly described, to the CITY of BENTONVILLE, Arkansas, and the Court being fully advised of the facts and the law, doth hereby find, judge and decree as follows:

1. The Court finds that the Petition for annexation was filed in the office of the Clerk of this Court more than thirty (30) days prior to this date.
2. The Court doth find that a majority of the total number of real estate owners in the area affected by the Petition has signed said Petition and that such majority owns more than one-half of the acreage affected.
3. The Court further finds that the territory sought to be annexed was accurately described in said Petition, or as amended, and that said territory is contiguous to the boundaries of the CITY of BENTONVILLE, Arkansas.
4. The Court further finds that attached to and made a part of said Petition is an accurate map of the territory sought to be annexed to the CITY of BENTONVILLE, Arkansas.

2015 2753

2015 OCT 26 AM 10:05

5. The Court further finds that the prayer of the Petition is right and proper.

CLERK
CLERK
CLERK

WHEREFORE, THE COURT DOTH HEREBY ORDER, JUDGE AND DECREE that the following described territory be and the same is hereby annexed to and made a part of the CITY OF BENTONVILLE, Arkansas, to-wit: (description of property)

THE COURT DOTH FURTHER ORDER that the County Clerk, after properly recording this Order, deliver one certified copy thereof to the CITY OF BENTONVILLE, Arkansas.

After thirty (30) days from entry of this Order, if no challenge to this Order has been initiated in the Circuit Court, the CITY OF BENTONVILLE may adopt an ordinance or resolution accepting the property annexed by this Order. Upon doing so, the City of BENTONVILLE shall return one certified copy of its ordinance or resolution to the County Clerk.

Thereafter, the County Clerk shall deliver one copy each of this Order and the ordinance or resolution of the CITY OF BENTONVILLE accepting this annexation to the Secretary of State, and one copy to the Director of the Tax Division of the Arkansas Public Service Commission.





ROBERT D. CLINARD, COUNTY JUDGE

STATE OF ARKANSAS)
COUNTY OF BENTON)
CERTIFICATE OF CLERK
I, TENA O'BRIEN, Clerk of the County and Probate Courts in and for the County and State aforesaid, do hereby certify that this instrument of writing is a true and complete copy, and the same appears of record in County Court Record
Book 2015 Page 2754 being on file in my said office.
I have hereunto set my hand and official seal this 18th
day of February, 20 16
TENA O'BRIEN, Clerk
Benton County Arkansas
By B. Bennett

2015 2754

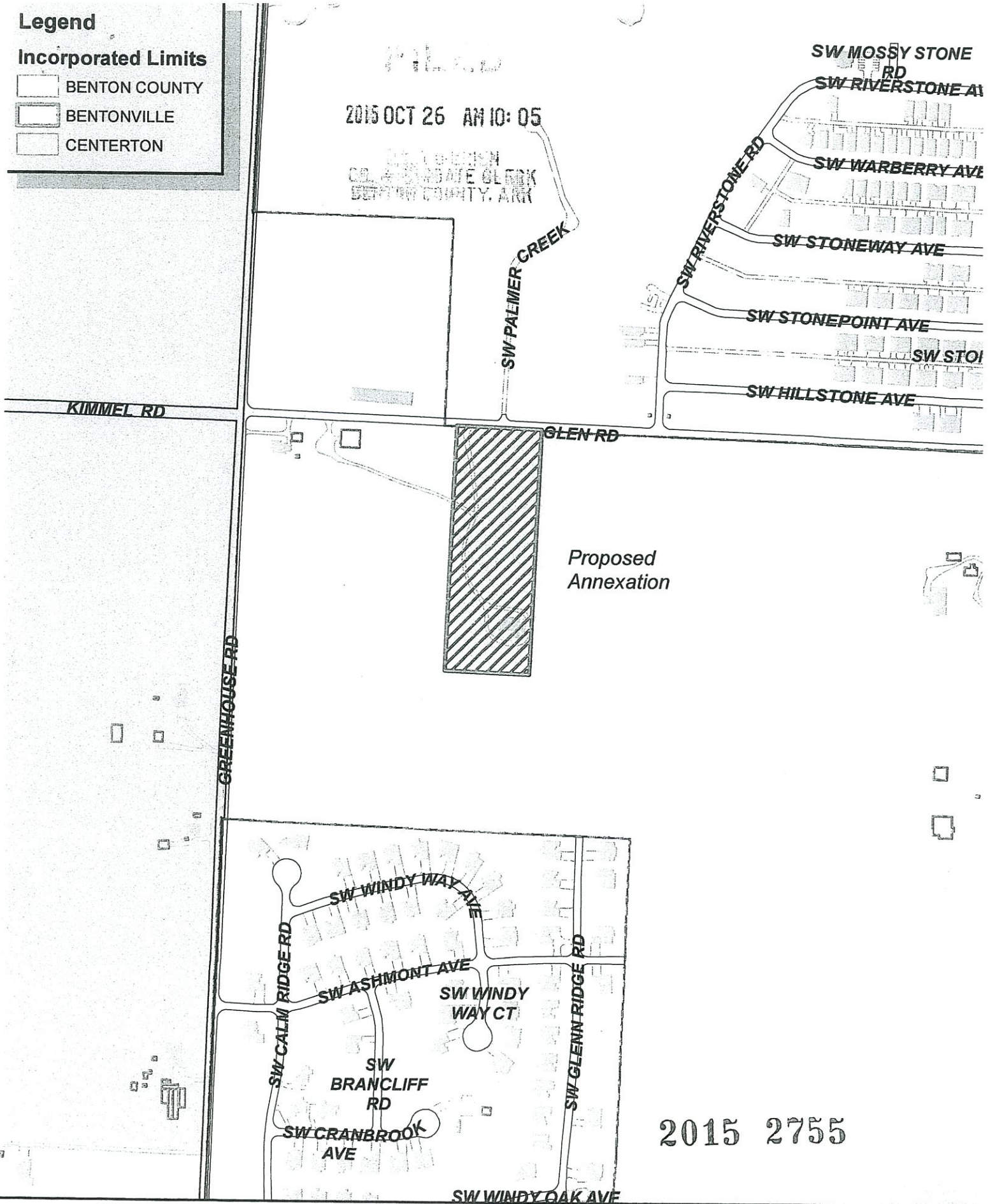
Legend

Incorporated Limits

-  BENTON COUNTY
-  BENTONVILLE
-  CENTERTON

2015 OCT 26 AM 10:05

PLANNING
COMMUNITY DEVELOPMENT
CO. & GATE BLEND
BENTON COUNTY, ARK



Proposed
Annexation

2015 2755

Annexation-Featherston
5.05 Acres Total



1 inch = 400 feet



2016 FEB 16 AM 10:59

TENA O'BRIEN
CO. & PROBATE CLERK
BENTON COUNTY, ARK

ORDINANCE NO. 2016-26

AN ORDINANCE ACCEPTING THE ANNEXATION OF CERTAIN TERRITORY TO THE CITY OF BENTONVILLE, ARKANSAS, AND MAKING SAME A PART OF THE CITY OF BENTONVILLE, AND ASSIGNING SAME TO WARDS.

WHEREAS, petition was filed with the County Clerk of Benton County, Arkansas by **Martha Featherston**, owner(s) of the hereinafter described territory, praying that said territory be annexed to, and made a part of the City of Bentonville, Arkansas, and

WHEREAS, on the 26th day of October, 2015, the County Court of Benton County, Arkansas, found that the petition was signed by the owners of said territory; that said territory was contiguous and adjoining the present corporate limits of the City of Bentonville, Arkansas; that an accurate plat or map of said territory had been filed with, and made a part of said petition; that proper notice had been given for the time and in the manner prescribed by law, and that all things pertaining thereto had been done in the manner prescribed by law, and that said lands and territory should be annexed to and a part of the City of Bentonville, Arkansas, subject to the acceptance of same by the City Council of said City at the proper time, as provided by law; and

WHEREAS, the time fixed by law for appealing from said order of annexation made by the County Court has expired and no appeal has been taken from said order.

NOW, THEREFORE BE IT ORDAINED BY THE CITY COUNCIL OF THE CITY OF BENTONVILLE, ARKANSAS:

Section 1. That the lands described on the attached Exhibit A is territory contiguous to and adjoining the City of Bentonville, Arkansas be and the same is hereby accepted as part of and annexed to and made a part of the City of Bentonville.

Section 2. That the above described territory shall be annexed to and made a part of Ward 3 of the City of Bentonville, and the same shall henceforth be a part of said ward as fully as existing parts of said ward.

2016 0534

Section 3. That the above described territory shall be zoned A-1, to be used in accordance with City zoning laws and the laws of the State of Arkansas.

PASSED AND APPROVED THIS 9th DAY OF February, 2016.

APPROVED: Bobby McCaslin
Mayor

ATTEST Linda Spence
Clerk

TENA O'BRIEN
CO. & PROBATE CLERK
BENTON COUNTY, ARK.

2016 FEB 16 AM 10:59

FILED

STATE OF ARKANSAS) CERTIFICATE OF CLERK
COUNTY OF BENTON)
I, TENA O'BRIEN, Clerk of the County and Probate Courts
in and for the County and State aforesaid, do hereby certify
that this instrument of writing is a true and complete copy,
and the same appears of record in County Court Record
Book 2016 Page 0534 being on file in my said office.
I have hereunto set my hand and official seal this 18th
day of February, 20 16
TENA O'BRIEN, Clerk
Benton County Arkansas
By B. Barrett

2016 0535

Exhibit 'A'
Featherston Annexation

2015 SEP 21 AM 9:22

Part of the NE ¼ of the SW ¼ of Section 2, Township 19N, Range 31W and more particularly described as follows:

TENA O'BRIEN
CO. & PROBATE CLERK
BENTON COUNTY, ARK

Beginning at a point 700' East of the NW Corner of said NE ¼ of the SW ¼ of Section 2.

- Thence South 800';
- Thence East 275';
- Thence North 800';
- Thence West 275' to the point of beginning.

TENA O'BRIEN
CO. & PROBATE CLERK
BENTON COUNTY, ARK

2016 FEB 16 AM 10:59

FILED

2016 0536