



ARKANSAS SECRETARY OF STATE

MARK MARTIN

September 30, 2016

Ms. Stacey Pearson
Brinkley City Clerk/Treasurer
233 W. Cedar
Brinkley, AR 72021

Re: City of Brinkley Annexation Resolution 91- 9

Dear Ms. Pearson,

This letter acknowledges receipt and filing of a back copy of the following Brinkley municipal boundary change by the Office of the Secretary of State:

Filing Type: Annexation by petition pursuant to A.C.A § 14-40-601 (Petition by a Majority of Landowners)
Effective Date: unknown
County: Monroe City: Brinkley
City Resolution: 91-9 Dated: 11/19/1991
County Court Order: CC-91-14 Filed: 08/30/1991 Hon. Tom Catlett, Monroe County Judge

A file marked copy of the resolution submitted to our Office is enclosed. By copy of this letter (and its enclosures), the Secretary of State hereby notifies the appropriate mapping authorities for Arkansas. Please retain these copies as official record of the filing of the municipal boundary change by the Arkansas Secretary of State.


If you have any questions or concerns regarding this pending filing, please contact our Office at 501-682-3401.

Sincerely,

A handwritten signature in cursive script that reads "Cynthia Fisher".

Cynthia Fisher
Special Projects Manager
Arkansas Secretary of State Legal Division
500 Woodlane St, Suite 256
Little Rock, AR 72201
501-682-3401

Cc: Arkansas Geographic Information Systems Office (w/ encl)
Arkansas Highway and Transportation Department Mapping Department (w/ encl)
UALR Institution for Economic Advancement (w/encl)
Tom-Tom (w/encl)
Hon. Tina Wofford, Monroe County Clerk (mail w/ encl)





Arkansas Secretary of State

Mark Martin Arkansas Secretary of State, 500 Woodlane Ave, Little Rock, AR 72201-1094

Municipal Boundary Change Checklist

County: Monroe City/Town: Brinkley

City Ordinance/Resolution No: 91-9 Date approved: 11/19/91

County Court Case No: _____ Date of Order: _____

Type: Click down arrow at right to select from a list of Arkansas Code municipal boundary filing types

Date Change Effective: 08/30/1991 Emergency clause: Yes No

For Circuit Court Challenge: Date Filed: _____ Upheld Overturned Other (attach explanation)

Initiating party:

All Landowners Majority Landowners Municipal Governing Body State Other _____

Supporting Documentation attached (check all that apply):

- File marked copy of City Ordinance/Resolution (not required for A.C.A. § 14-40-1801)
- File marked copy of County Court Order (not required for A.C.A. § 14-40-501)
- Proof of Publication for all Legal Notices (Hearing, Election, City Ordinance/Resolution)
- Copy of Arkansas GIS approved printed map and certification letter
- File marked copy of Petition Part or File marked copy of the certified special election results (if applicable)
- File marked copy of Complaint and final Circuit Court Order (Court Challenge only)

Municipal Contact:

Name: Stacey Pearson Title: City Clerk/Treasurer

Street Address: 233 West Cedar

City: Brinkley St: AR Zip code: 72021

City/County Official:

Signature: Stacey Pearson Title: City Clerk/Treasurer

Date: 9-23-16

Complete one form for each ordinance/resolution and attach it as a cover page to the supporting document set. Submit the documents to Arkansas Secretary of State, Atten: Municipal Boundary Filing, 500 Woodlane Ave, Little Rock, AR 72201-1094

Office of the Arkansas Secretary of State use only

Received by: Cynthia Fisher

FILED

SEP 30 2016

Arkansas
Secretary of State

RESOLUTION NO. 91- 9

A RESOLUTION TO ANNEX A TWO ACRE TRACT TO THE CITY OF BRINKLEY, MONROE COUNTY, ARKANSAS, AND TO CLASSIFY SAID TWO ACRE TRACT IN THE RESIDENTIAL ZONING CLASSIFICATION OF R-4

WHEREAS, It is necessary for the continued growth and development of the economy of the City of Brinkley that its corporate limits be increased and expanded; and,

WHEREAS, The said Eugene Roy and Jean Roy have surveyed such contiguous territories as specifically described by the following survey, to-wit:

Commencing at the Northeast Corner of the Northwest Quarter of the Southwest Quarter (NW 1/4 SW 1/4) of Section Three (3), Township Three (3) North, Range Two (2) West as the point of beginning; thence run West 200 feet; thence run South 430 feet; thence run East 202.5 feet; thence run North 430 feet back to the point of beginning, containing two (2) acres more or less.

WHEREAS, The County Court of Monroe County, Arkansas has entered its order dated August 30, 1991, and its Order Confirming Annexation dated November 19, 1991, annexing the above described properties to the City of Brinkley, Monroe County, Arkansas.

NOW THEREFORE, BE IT RESOLVED BY THE CITY OF BRINKLEY BOARD OF DIRECTORS IN A REGULAR SESSION AND WITH A QUORUM PRESENT THAT:

Section 1. The annexation proceedings brought in the County Court of Monroe County; Arkansas, by the said Eugene Roy and Jean Roy are hereby approved and the lands subject thereto are hereby accepted for annexation to the City of Brinkley, Monroe County, Arkansas, and are and shall be classified pursuant


FILED

SEP 30 2016

Arkansas
Secretary of State

to the City of Brinkley's zoning ordinance as a R-4
Residential District.

Passed this 19th day of November, 1991.



John E. Deen, Jr., Mayor

ATTEST:



Donna S. Pruitt, City Clerk
00288

9-3-91- Copy to c/m



JANET E. TWEEDLE
COUNTY AND PROBATE CLERK
MONROE COUNTY
Glarendon, Arkansas
72029

August 30, 1991

Ms. Donna Pruitt
City Hall, Brinkley Municipal Building
233 West Cedar Street
Brinkley, Arkansas 72021

Dear Donna:

For your records, enclosed is a copy of an ORDER FOR ANNEXATION, Eugene Roy and Jean Roy, Petitioners, which was filed in our office today.

Please let me know if you need any additional information.

Sincerely,

Janet E. Tweedle
Monroe County Clerk

JET:bjl
Enclosure

FILED
IN MY OFFICE
AUG 30 1991

IN THE COUNTY COURT OF MONROE COUNTY, ARKANSAS

IN RE: PETITION FOR ANNEXATION
EUGENE ROY and JEAN ROY

No. CC-91-14

COUNTY AND PROBATE CLERK
JANET E. TWEED
BY *[Signature]*

On this 30th day of August, 1991, comes on for hearing the
Petition for Annexation to the City of Brinkley, filed herein by
Eugene Roy and Jean Roy, for the annexation of the following
described lands in Monroe County, Arkansas, to-wit:

Commencing at the Northeast Corner of the Northwest
Quarter of the Southwest Quarter (NW-1/4 SW-1/4) of
Section Three (3), Township Three (3) North, Range Two
(2) West as the point of beginning; thence run West
200 feet; thence run South 430 feet; thence run East
202.5 feet; thence run North 430 feet back to the
point of beginning, containing two (2) acres, more or
less.

Upon the testimony of Petitioners and the survey plat of the
above described lands, the Court being well and sufficiently
advised finds:


1. That the Petitioners are the sole owners, in fee simple,
of the lands sought to be annexed.
2. Notice of the Petition for Annexation as required by
law has been properly published in The Brinkley Argus, a
newspaper of general circulation within the county.
3. Petitioners have filed herein an adequate survey and
description of the lands proposed to be annexed.
4. There have been no objections presented to the
annexation.
5. There are no other property owners in the lands
proposed to be annexed.

6. The Petitioners have complied with all requirements of law pertaining to annexation.

7. The above described lands are adjacent and contiguous with the present corporate limits of the City of Brinkley.

IT IS, THEREFORE, CONSIDERED, ORDERED AND ADJUDGED that the above described lands be and hereby are annexed to the City of Brinkley, Monroe County, Arkansas.

IT IS SO ORDERED.



TOM CATLETT
County Judge

Date: August 30, 1991