



ARKANSAS SECRETARY OF STATE

MARK MARTIN

August 28, 2018

The Honorable Kade Holliday
Craighead County Clerk
511 S Main St #202
Jonesboro, AR 72401

Re: City of Cash Annexation Ordinance 21

Dear Mr. Holliday,

This letter acknowledges receipt and filing of the following notice of a historical municipal boundary change by the Office of the Secretary of State:

Filing Type: Annexation pursuant to A.S.A § 19-301 (1947) - petition by 100% of landowners

Effective Date: 05/19/1976

County: Craighead

City: Cash

City Ordinance: 21

Date Passed: 04/19/1976

County Court Order: CO-76-3

Date Filed: 03/03/1976 Honorable Bill R. Clark, Craighead County Judge

A file marked copy of the ordinance, court order and exhibits submitted to our Office are enclosed. By copy of this letter (and its enclosures), the Secretary of State hereby notifies the appropriate mapping authorities for Arkansas. Please retain these copies as official record of the filing of the municipal boundary change by the Arkansas Secretary of State.

If you have any questions or concerns regarding this pending filing, please contact our office at 501-682-3401.

Sincerely,

A handwritten signature in cursive script that reads "Cynthia Fisher".

Cynthia Fisher
Arkansas Secretary of State Legal Division
500 Woodlane St, Room 256
Little Rock, AR 72201
501-682-3401

cc: Arkansas Geographic Information Systems Office (w/ encl)
Arkansas Highway and Transportation Department Mapping Department (w/ encl)
Department of Finance and Administration (w/encl)
Arkansas Public Service Commission (w/encl)
UALR Institution for Economic Advancement (w/encl)
Tom-Tom (w/encl)
Honorable Michael Cureton, Mayor of Cash (w/encl)



Arkansas Secretary of State

Mark Martin Arkansas Secretary of State, 500 Woodlane Ave, Little Rock, AR 72201-1094

Municipal Boundary Change Checklist

County: Craighead City/Town: Cash

City Ordinance/Resolution No: 21 Date approved: 04/19/1976

County Court Case No: CO-76-3 Date Order Filed: 03/03/1976

Type: Other (attach explanation) A.S.A. § 19-301 (1947)

Date Change Effective: 05/19/1976 Set by: Municipal Ordinance Emergency Clause Court Default
(Required by Act 653 of 2017)

For Circuit Court Challenge: Date Order Filed: _____ Upheld Overturned Other *(attach explanation)*

Initiating party:

All Landowners Majority Landowners Municipal Governing Body State Other _____

Supporting Documentation attached *(check all that apply):*

- File marked copy of City Ordinance/Resolution *(required)*
- File marked copy of County Court Order or certified annexation election results *(required except for island annexation)*
- Copy of Arkansas GIS Office approved printed map and certification letter *(required)*
- Proof of Publication for all Legal Notices *(include Hearing, Election, and City Ordinance/Resolution notices)*
- File marked copy of Petition Part *(if applicable)*
- File marked copy of Complaint and final Circuit Court Order *(Court Challenge only)*

Municipal Contact:

Name: Honorable Michael Cureton Title: Mayor of Cash

Street Address: P.O. Box 14

City: Cash St: Ar Zip code: 72412

Complete one form per ordinance/resolution, attach it as a cover page to the supporting document set and submit to the County Clerk's Office within 45 days of the Effective Date as required by Act 655 of 2017

County Official:

Signature: _____ Title: Craighead County Clerk

Date: _____

Pursuant to Act 655 of 2017, County Officials must submit a file-marked copy of municipal boundary change documentation within 30 days of receipt to: Arkansas Secretary of State, Attn: Municipal Boundary Filing, 500 Woodlane Ave Suite 256, Little Rock, AR 72201-1094

Office of the Arkansas Secretary of State use only

Received by: *Cynthia Fisher*

F I L E D

AUG 28 2018

Arkansas
Secretary of State

21


April 21, 1976

Ordinance # 21 is an ordinance accepting certain lands (namely the Mark R. Keedy 2nd Addition located west of Main Street and south of Maynard Ridge Road) annexed to the incorporated Town of Cash, Arkansas, by order of the County Court dated February 20, 1976.

FILED

AUG 28 2018

Arkansas
Secretary of State



CRAIGHEAD COUNTY, ARKANSAS, COUNTY COURT RECORD

Term 19

Day, 19

February 24, 1976. It is now ordered that Court do now adjourn until March 1, 1976. March 1, 1976. Court met pursuant to adjournment, present and presiding, same as February 24, 1976.

IN THE COUNTY COURT OF CRAIGHEAD COUNTY, ARKANSAS

IN THE MATTER OF THE SALE OF COUNTY PROPERTY

No. _____

ORDER

On this 1st day of March, 1976, there comes on for consideration the matter of sale of certain personal property belonging to Craighead County in accordance with Sec. 17-305, et seq., Ark. Stats. The Court finds that the County owns a Trailor mobile semi-trailer, Serial No. 01318561 and a Nabors trailer, Serial No. 61194TS; that said personal property is deemed to be surplus and that it would be advisable and to the best interest of Craighead County to sell said personalty.

The County Assessor of Craighead County is hereby directed to cause the above described personal property to be appraised at its fair market value and to certify his appraisal to this Court on or before March 5, 1976.

IT IS SO ORDERED.

S/ Bill R. Clark
County Judge

Filed and Recorded March 1, 1976
HAROLD THOMPSON, COUNTY AND PROBATE CLERK
BY *Jan Perryman* D. C.

IN THE COUNTY COURT OF CRAIGHEAD COUNTY, ARKANSAS

IN THE MATTER OF DRAINAGE DISTRICT NO. 25 SUB-DISTRICT 1 OF DRAINAGE DISTRICT NO. 25 AND SUB-DISTRICT 2 OF DRAINAGE DISTRICT NO. 25

ORDER CONFIRMING APPOINTMENT OF COMMISSIONERS

On this day comes on for hearing the confirmation of the appointment of M. G. Spurlock as commissioner of Drainage District No. 25, Sub-district No 1 of Drainage District No. 25 and Sub-district 2 of Drainage District No. 25 of Craighead County, Arkansas. From the evidence introduced, the court finds that M. G. Spurlock was appointed as commissioner of said districts on January 29, 1965 to fill the vacancy caused by the resignation of Victor Moon, Pursuant to resolution adopted by the commissioners of said Drainage Districts as required by Act 105 of the General Assembly of Arkansas for the year 1971.

The court finds this is the date set for said hearing on the said confirmation. That notice of said hearing has been given as required by Section 21-505.8 of Arkansas Statutes. The court finds that the said M. G. Spurlock is a landowner in said districts and a resident thereof.

IT IS THEREFORE considered, ordered and adjudged that the appointment of the said M. G. Spurlock as a commissioner to said Drainage District No. 25, Sub-district 1 of Drainage District No. 25 and Sub-District 2 of Drainage District No. 25 of Craighead County, Arkansas, be and is hereby confirmed for a period of nine years from January 1, 1976.

ENTERED: February 25, 1976.

S/ Bill R. Clark
County Judge

Filed and Recorded March 1, 1976.
HAROLD THOMPSON, COUNTY AND PROBATE CLERK
BY *Jan Perryman* D. C.

March 1, 1976. It is now ordered that Court do now adjourn until March 3, 1976. March 3, 1976. Court met pursuant to adjournment, present and presiding, same as March 1, 1976.

IN THE COUNTY COURT OF CRAIGHEAD COUNTY, ARKANSAS

IN THE MATTER OF THE PROPOSED ANNEXATION TO THE INCORPORATED TOWN OF CASH, ARKANSAS

No. Co 76-3

ORDER

On this 20th day of February, 1976, comes on to be heard the Petition of certain property owners praying for the annexation of the following described real property situated in the Western District of Craighead County, Arkansas, to-wit:

Part of Block 1 of the original Town of Cash, Arkansas and a part of the West Half of the Southeast Quarter of Section 36, Township 14 North, Range 1 East, all being more particularly described as follows:

Begin at the Northeast Corner of Lot 3 of Block 1 of the Original Town of Cash, Arkansas; thence South 20 degrees 12 minutes West on the East line of said Block 1, 134.9 feet; thence North 72 degrees 58 minutes West, 419.2 feet to the West line of said Block 1; thence South 20 degrees West on the West line of said Block 1, 405.9 feet; thence North 62 degrees 19 minutes West 171.7 feet; thence North 4 degrees 30 minutes East 675.6 feet; thence South 86 degrees 10 minutes East, 260.8 feet; thence South 68 degrees 31 minutes East, 100 feet

FILED

AUG 28 2018

Arkansas Secretary of State

FILED

AUG 28 1976

Sec...

to the Northwest corner of Lot 20 of Block 1 of the original Town of Cash, Arkansas; thence South 20 degrees West on the West line of aforesaid Block 1, 156.8 feet to the Northwest corner of the South 42 feet of Lot 18 of said Block 1; thence South 70 degrees 02 minutes East on the North line of the South 42 feet of said Lot 18 and on the North line of the South 42 feet of said Lot 18, produced South 70 degrees 02 minutes East, 219.0 feet to the West line of Lot 2 of said Block 1; thence North 20 degrees 12 minutes East on the West line of said Lot 2, 21.5 feet; thence South 70 degrees 02 minutes East parallel with the South line of said Lot 2, 100 feet; thence South 20 degrees 12 minutes West parallel with the West line of said Lot 2, 45 feet to the South line of said Lot 2; thence South 70 degrees 02 minutes East on the South line of said Lot 2, 100 feet to the point of beginning, containing 5.92 acres;

to the Town of Cash, Craighead County, Arkansas, from all of which the Court finds that a hearing should be had on this Petition on the 26 day of March, 1976, the same being not less than thirty days after the filing of the Petition.

IT IS, THEREFORE, CONSIDERED, ORDERED AND ADJUDGED that a hearing be held on said Petition at the Craighead County Courthouse in Jonesboro, Arkansas, at 10:00 o'clock a.m. on the 26 day of March, 1976.

S/ BILL R. CLARK
County Judge

Filed and Recorded March 3, 1976
HAROLD THOMPSON, COUNTY AND PROBATE CLERK

D. C.

IN THE COUNTY COURT OF CRAIGHEAD COUNTY, ARKANSAS

IN THE MATTER OF THE SALE
OF COUNTY PROPERTY

NO. _____

ORDER APPROVING SALE

On this 1st day of March, 1976, there comes on for consideration the matter of court the Court doth find:

That by order of this Court dated March 3, 1976, there was declared to be surplus one Trailor mobile semitrailer, Serial No. 01318561, and one Nabors trailer, Serial No. 61194TS, belonging to Craighead County, Arkansas. Pursuant to applicable law, the County Assessor was directed to appraise said property and he has filed with the Clerk of this Court his appraisal reflecting his opinion as to the fair market value of said personalty.

In accordance with the provisions of Section 17-307, Ark. Stats., a private sale is permissible in this instance.

The Court finds that the property has in fact been sold for cash and for the exact amount of the appraised value as fixed by the County Assessor. It is further brought to the attention of the Court that the amount of the purchase price has been paid over to the County Treasurer of Craighead County and deposited in the County General Fund.

IT IS THEREFORE BY THE COURT considered, ordered and adjudged that the sale of the two items of personalty hereinabove set out for cash for the appraised value of said property, be and the same is in all respects approved and confirmed, with the Court further approving payment of the purchase price to the County Treasurer to be deposited in the County General Fund, all in accordance with the provisions of Sec. 17-307, Ark. Stats.

S/ BILL R. CLARK
County Judge

Filed and Recorded March 3, 1976.
HAROLD THOMPSON, COUNTY AND PROBATE CLERK

D. C.

IN THE COUNTY COURT OF CRAIGHEAD COUNTY, ARKANSAS

IN THE MATTER OF THE SALE OF
COUNTY PROPERTY

ORDER

On this 1st day of March, 1976, there comes on for consideration the matter of sale of certain personal property belonging to Craighead County in accordance with Sec. 17-305 et seq., Ark. Stats. The Court finds that the County owns a Trailor mobile semi-trailer, Serial No. 01318561 and a Nabors trailer, Serial No. 61194TS; that said personal property is deemed to be surplus and that it would be advisable and to the best interest of Craighead County to sell said personalty.

The County Assessor of Craighead County is hereby directed to cause the above described personal property to be appraised at its fair market value and to certify his appraisal to this Court on or before March 5, 1976.

IT IS SO ORDERED.

S/ BILL R. CLARK
County Judge

Filed and Recorded March 3, 1976.
HAROLD THOMPSON, COUNTY AND PROBATE CLERK



ARKANSAS
GIS OFFICE

August 21, 2018

Ms. Cynthia Fisher
Special Projects Manager
Arkansas Secretary of State Legal Division
500 Woodlane St, Ste 256
Little Rock AR 72201

RE: City of Cash Annexation Coordination Requirement

Ms. Fisher,

Thank you for coordinating with our office as we seek to file a 1976 historic annex for the City of Cash, AR CO 76-3. This letter represents confirmation that you have properly coordinated with our office (Arkansas GIS Office) as specified in § 14-40-101 (Act 914 of 2015) of the 90th General Assembly.

Our office will wait completion of any additional steps necessary for the proposed boundary change, which normally comes from the Arkansas Secretary of State Elections Division after any appropriate filing by your County Clerk.

Thank you,

Jennifer Wheeler, GIS Analyst
/jjw

FILED

AUG 28 2018

**Arkansas
Secretary of State**

Attachments:
GIS Office Map of Historic Annexation
Legal Description
Secretary of State Municipal Change Checklist

H:\City_Annexations\Cities\Cash\20180820_ResearchMissingAnnex\Doc\20180820_ResearchMissingAnnex_Cash_Annexation_Coordination_Letter.docx

ARKANSAS GIS OFFICE 1 CAPITOL MALL SUITE 6D LITTLE ROCK ARKANSAS 72201

PHONE (501) 682-2767 www.gis.arkansas.gov FAX (501) 682-6077

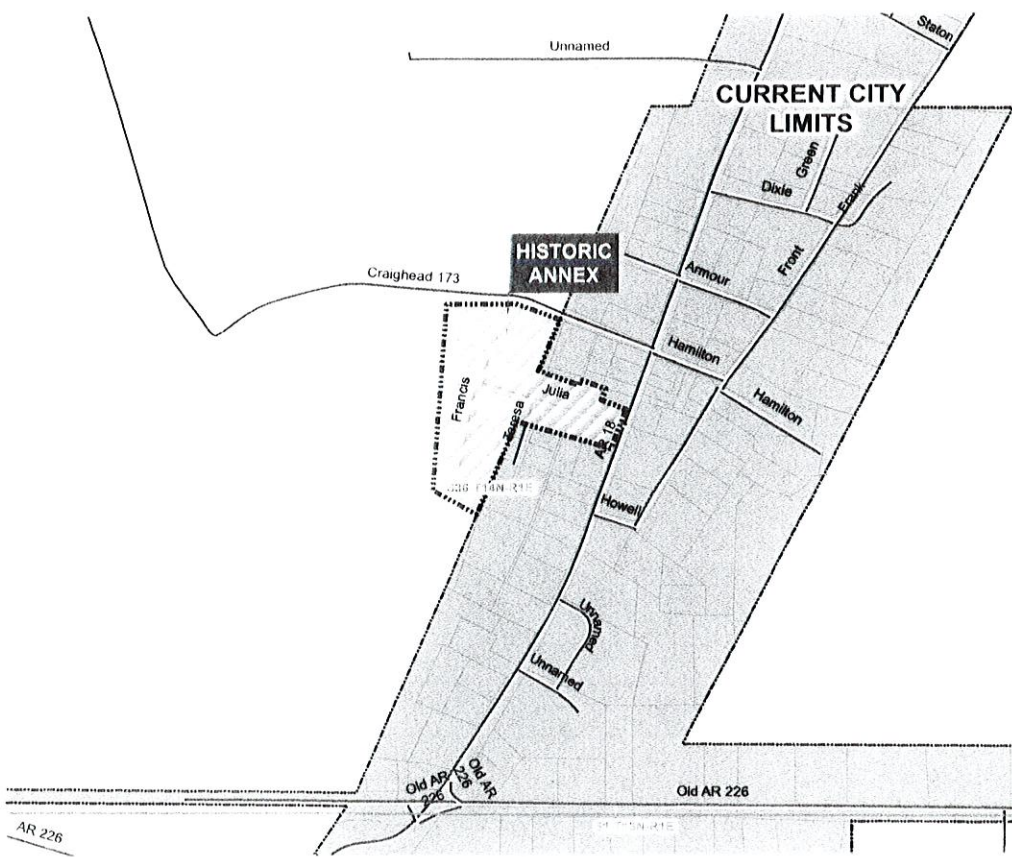
Historic 1976 Annex CO 76-3: City of Cash
August 2018

City: Cash
Mayor: Michael Cureton

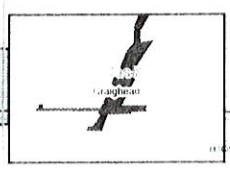
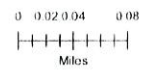
Arkansas Code 14-40-101

Before an entity undertakes an annexation, consolidation, or detachment proceeding under this chapter, the entity shall coordinate with the Arkansas Geographic Information Systems Office for preparation of legal descriptions and digital mapping for the relevant annexation, consolidation, and detachment areas.

The map contained herein, in evidence, the entity has met requirements of Act 914 of 2015.



- Proposed Annex sections
- Parcels
- Minor Road
- Natural
- Existing City



ARKANSAS GIS OFFICE

FILED

AUG 18 2018

Arkansas
Secretary of State

Cynthia Fisher

Subject: FW: phone conversation regarding CASH old annexations
Attachments: CASH 72,74,76.pdf

From: Jennifer Wheeler <Jennifer.Wheeler@arkansas.gov>
Sent: Tuesday, August 21, 2018 9:36 AM
To: Cynthia Fisher <cynthia.fisher@sos.arkansas.gov>
Subject: FW: phone conversation regarding CASH old annexations

Cynthia

We've got a missing annexation in Cash from 1974. Do you have this on file? So far, it's looking like the whole thing is missing on the state map. Census has it, though. What do I need from you to get this added to the state map?

Jennifer Wheeler – GIS Analyst

Arkansas GIS Office
1 Capitol Mall Ste 6D
Little Rock, AR 72201
501.682.2929 Office
501.454.9524 Mobile
501.407.0790 Fax

jennifer.wheeler@arkansas.gov Email
<http://www.gis.arkansas.gov> Web

From: Jonathan Duran
Sent: Tuesday, August 14, 2018 2:50 PM
To: Shelby Johnson <shelby.johnson@arkansas.gov>; Jennifer Wheeler <jennifer.wheeler@arkansas.gov>; Wes Garrett <wes.garrett@arkansas.gov>
Subject: FW: phone conversation regarding CASH old annexations

Caught a call from Lesli Penny in the Craighead County Clerk's office, and just received documents (attached). Apparently they are doing their due diligence ahead of the elections and discovered some missing annexations for the City of Cash from the early and mid 1970s.

JD

From: Leslie Penny [mailto:lpenny@co.craighead.ar.us]]
Sent: Tuesday, August 14, 2018 2:45 PM
To: Jonathan Duran <jduran@co.craighead.ar.us>
Cc: Hannah Towell <htowell@co.craighead.ar.us>; Kade Holliday <kholliday@co.craighead.ar.us>; Carrie Tibbs <ctibbs@co.craighead.ar.us>; jennifer.wheeler@arkansas.gov
Subject: phone conversation regarding CASH old annexations

Hey Jonathan,

I checked the map on GIS website as requested and the annexations in question were not reflected there. Please let me know what else you may need to take care of this for us. I appreciate your help and assistance soooooo much.

Have a good afternoon.

Lesli Penny

Craighead County Deputy Clerk