



ARKANSAS SECRETARY OF STATE

MARK MARTIN

December 5, 2018

The Honorable Teresa Armer-Cobbe
Crawford County Clerk
300 Main St, Room 7
Van Buren, AR

Re: City of Dyer Annexation Ordinance 2018-10-18

Dear Ms. Armer-Cobbe,

This letter acknowledges receipt and filing of the following notice of municipal boundary change by the Office of the Secretary of State:

Filing Type: Annexation pursuant to A.C.A § 14-40-602 (petition by a majority of the landowners)
Effective Date: 11/17/2018
County: Crawford City: Dyer
County Ordinance: 2018-10-18 Dated: 10/18/2018
County Court Order: CO 2018-69 Date Filed: 09/04/2018 Hon. Dennis Gilstrap, Crawford County Judge

A file marked copy of the ordinance, court order and exhibits submitted to our Office are enclosed. By copy of this letter (and its enclosures), the Secretary of State hereby notifies the appropriate mapping authorities for Arkansas. Please retain these copies as official record of the filing of the municipal boundary change by the Arkansas Secretary of State.

If you have any questions or concerns regarding this filing, please contact our office at 501-682-3401.

Sincerely,

A handwritten signature in cursive script that reads "Cynthia Fisher".

Cynthia Fisher
Arkansas Secretary of State Legal Division
500 Woodlane St, Room 256
Little Rock, AR 72201
501-682-3401

cc: Arkansas Geographic Information Systems Office (w/ encl)
Arkansas Highway and Transportation Department Mapping Department (w/ encl)
Department of Finance and Administration (w/encl)
Arkansas Public Service Commission (w/encl)
UALR Institution for Economic Advancement (w/encl)
Ms. Lynn Hubbard, Dyer City Recorder/Treasurer (w/encl)
Mr. Sean Brister, Dyer City Attorney (w/encl)



Arkansas Secretary of State

Mark Martin Arkansas Secretary of State, 500 Woodlane Ave, Little Rock, AR 72201-1094

CERTIFIED

Municipal Boundary Change Checklist

2018 OCT 19 PM 2:49
18k

County: Crawford City/Town: Dyer
City Ordinance/Resolution No: 2018-10-18 Date approved: 10-18-2018

TERESA ARMER-LOBBE
COUNTY CLERK
CRAWFORD COUNTY, AR

County Court Case No: 2018-69 Date Order Filed: Entered 9-4-18

Type: ACA § 14-40-602 - Majority of Landowners
(Choose from the list of Arkansas Code Sections located on the back)

Date Change Effective: 10-19-18 Set by: Municipal Ordinance Emergency Clause Court Default
(Required by Act 655 of 2017)

For Circuit Court Challenge: Date Order Filed: _____ Upheld Overturned Other (attach explanation)

Initiating party:

All Landowners Majority Landowners Municipal Governing Body State Other _____

Supporting Documentation attached (check all that apply):

- File marked copy of City Ordinance/Resolution (required)
- File marked copy of County Court Order (required except for island annexation and annexation approved by election)
- Copy of Arkansas GIS approved printed map and certification letter (required)
- Proof of Publication for all Legal Notices (include Hearing, Election, and City Ordinance/Resolution notices)
- File marked copy of Petition Part or File marked copy of the certified special election results (if applicable)
- File marked copy of Complaint and final Circuit Court Order (Court Challenge only)

Municipal Contact:

Name: M Sean Brister Title: City Attorney
Street Address: PO Box 1451
City: Alma St: AR Zip code: 72921

Complete one form per ordinance/resolution, attach it as a cover page to the supporting document set and submit to the County Clerk's Office within 45 days of the Effective Date as required by Act 655 of 2017

County Official:

Signature: Teresa Armer-Lobbe Title: County Clerk
Date: 10-24-18

TERESA ARMER-LOBBE
COUNTY CLERK
CRAWFORD COUNTY, AR

Pursuant to Act 655 of 2017, County Officials must submit a file-marked copy of municipal boundary change documents within 30 days of receipt to: Arkansas Secretary of State, Attn: Municipal Boundary Filing, 500 Woodlane Ave Suite 256, Little Rock, AR 72201-1094

Office of the Arkansas Secretary of State use only

Received by: _____


Annexation Book 'D' Pg. 77

FILED
DEC 05 2018

Arkansas **31 104**
Secretary of State

Teresa Armer-Cobbe

COUNTY AND PROBATE CLERK
OF CRAWFORD COUNTY
300 MAIN STREET • ROOM 7
VAN BUREN, AR 72956
PHONE: (479) 474-1312
FAX: (479) 471-3236
E-mail: tarmer@crawford-county.org



October 24, 2018

*Honorable Mark Martin
Arkansas Secretary of State
500 Woodlane Ave.
Little Rock, AR 72201-1094*

RE: Dyer City Annexation CC-2018-69

To whom it may concern:

Enclosed you will find the final exception for the Dyer City Annexation, County Court Case 2018-69. This includes Municipal Boundary Change Checklist, Dyer City Resolution 2018-10-18, Arkansas GIS letter, map of the annexation and legal description.

Sorry, this was left out at the time the first paper work was mailed to you concerning this annexation.

If any questions, please contact me at 479-922-4643.

Respectfully,

A handwritten signature in cursive script that reads "Linda S. Horton".

*Linda S. Horton
Chief Deputy
Crawford County Clerk*

Cc: Arkansas Public Service Commission

CERTIFIED

FILED

18h

2018 OCT 19 PM 2:49

CITY OF DYER, ARKANSAS

RESOLUTION NO. 2018-10-18

TERESA ARMER-CORRE
COUNTY & PROBATE CLERK
CRAWFORD COUNTY, AR

^{Resolution}
AN ~~ORDINANCE~~ ACCEPTING THE ANNEXATION OF CERTAIN CONTIGUOUS
TERRITORY IN THE CITY OF DYER, ARKANSAS.

WHEREAS, the owners of certain lands contiguous to the current corporate limits of the City of Dyer, Arkansas have petitioned the County Court of Crawford County for annexation into the City of Dyer, Arkansas;

WHEREAS, the Court has entered an order of annexation and no objections were filed for a period exceeding thirty days from the entry of the order of annexation;

WHEREAS, the finalization of the annexation requires acceptance by the City Council of the City of Dyer, Arkansas, by either ordinance or resolution;

NOW, THEREFORE, BE IT RESOLVED BY THE CITY COUNCIL OF THE CITY OF DYER, ARKANSAS:

SECTION 1: Consistent with the order of the Crawford County Court in Case No.: 2018-69 the City Council accepts and approves the annexation of the lands described in the order and identified herein.

SECTION 2: The following real property shall effective immediately upon the passage of this resolution become a part of the City of Dyer, Arkansas, with all rights and responsibilities associated therewith:

All that part of the NE1/4 of the SE1/4 of Section 35 Township 10 N Range 30 W, Crawford County, Arkansas.

SECTION 3: A map of the annexed territory is attached hereto as Exhibit A.

SECTION 4: The mayor or his representative shall conduct an evaluation of the annexed territory and make a recommendation to the city council for the proper zoning of the annexed territory.

PASSED AND APPROVED THIS 18th DAY OF OCTOBER IN THE YEAR 2018.

APPROVED:

ATTEST:


MAYOR


RECORDER/TREASURER

FILED

DEC 05 2018

31 105

Arkansas
Secretary of State

Annexation Book 'D' Pg 78



ARKANSAS
GIS OFFICE

July 23, 2018

Mr. Sean Brister
Brister Law Firm, PLLC
724 Fayetteville Ave
Alma, AR 72921

RE: City of Dyer Annexation Coordination Requirement

Mr. Brister,

Thank you for coordinating with our office as you seek to annex property into the City of Dyer, AR located in Section 35, Township 10 North, Range 30 West. This letter represents confirmation that you have properly coordinated with our office (Arkansas GIS Office) as specified in § 14-40-101 (Act 914 of 2015) of the 90th General Assembly.

Our office will wait completion of any additional steps necessary for the proposed boundary change, which normally comes from the Arkansas Secretary of State Elections Division after any appropriate filing by your County Clerk.

Thank you,

Jennifer Wheeler, GIS Analyst
/jjw

Attachments:
GIS Office Map of Proposed Annexation
Legal Description
Secretary of State Municipal Change Checklist

F I L E D

DEC 05 2018

Arkansas
Secretary of State

H:\City_Annexations\Cities\Dyer\20180723\Doc\20180723_Dyer_Annexation_Coordination_Letter.docx

ARKANSAS GIS OFFICE · 1 CAPITOL MALL SUITE 6D · LITTLE ROCK · ARKANSAS · 72201

PHONE (501) 682-2767 · www.gis.arkansas.gov · FAX (501) 682-6077

Annexation Br. D'
9/9/18

31 077

City: Dyer
Mayor: Billy Gayle Morse

Arkansas Code 14-10-101.

Before an entity undertakes an annexation, consolidation, or detachment proceeding under this chapter, the entity shall coordinate with the Arkansas Geographic Information Systems Office for preparation of legal descriptions and digital mapping for the relevant annexation, consolidation, and detachment areas.

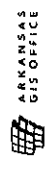
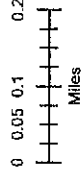
The map contained herein, in evidence the entity has met requirements of Act 914 of 2015



F I L E D

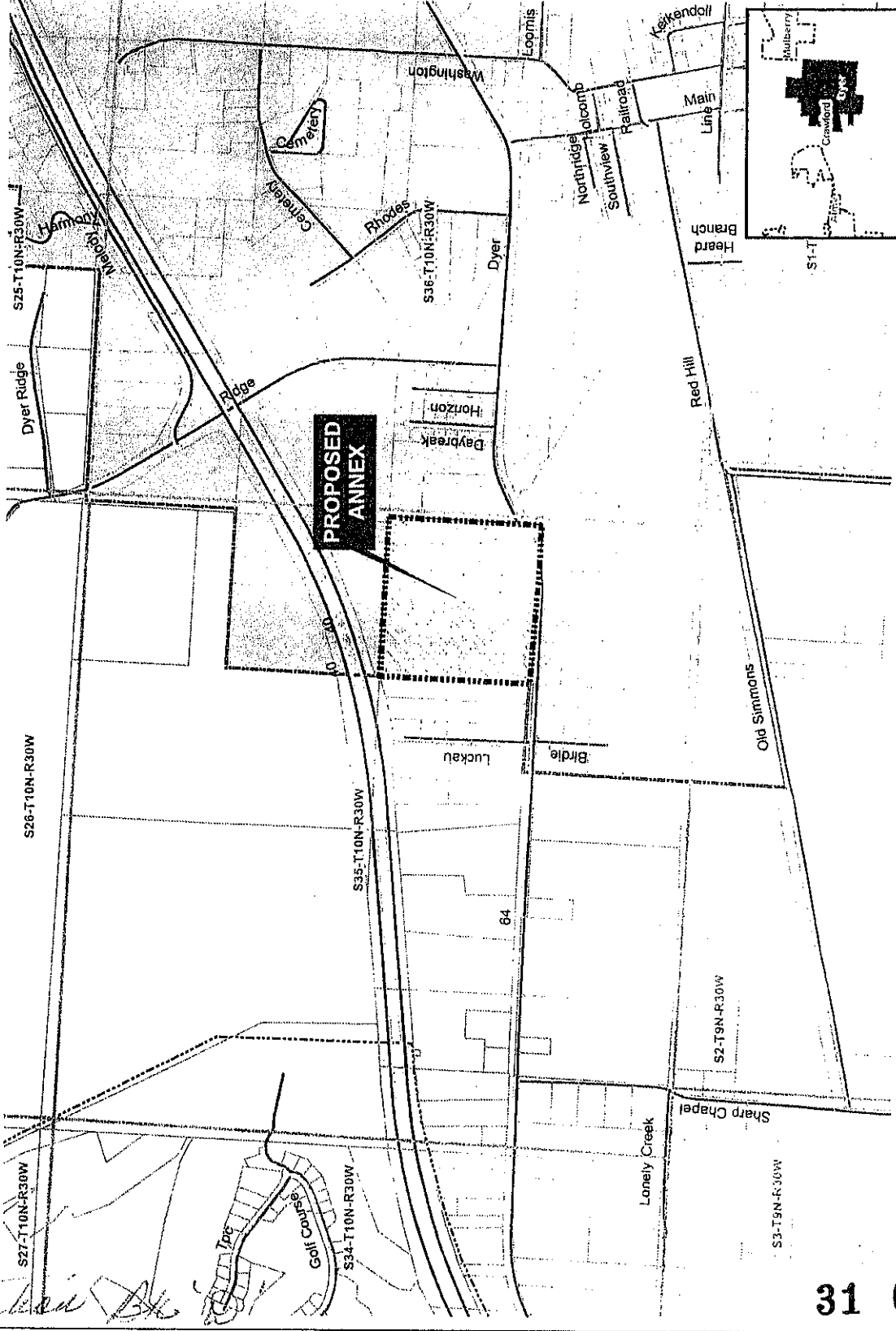
DEC 05 2018

Arkansas
Secretary of State



I:\City_Annexations\Class\Dyer\20180725

Proposed Annex: City of Dyer
July 2018



*Annexation Dyer
Pg. 65*

31 075

Legal Description – Dyer Annexation

CERTIFIED

All of the NE1/4 of the SE1/4 of Section 35 Township 10 N
Range 30 W, Crawford County, Arkansas.

*Annexation Book
'D' Pg. 81*

31 108

IN THE COUNTY COURT OF
CRAWFORD COUNTY, ARKANSAS

FILED

2018 OCT 12 PM 2:27

TERESA ARNER-COBBE
COUNTY & PROBATE CLERK
CRAWFORD COUNTY, AR

BILL MORSE, JO ANN MORSE,
CHRIS BROWN, ALEXA BROWN,
BRYAN MORSE, AND LITA MORSE,

CASE NO.: 2018-69

PETITIONERS.

ORDER FOR ANNEXATION

All premises considered the Crawford County Court after a public hearing on September 4, 2018 at 10:00 a.m. on the above-captioned annexation petition makes the following findings and order:

1. The allegations of the petitioners in the matter have been sustained by proof.
2. The Court is satisfied that the signature requirements of Ark. Code Ann. § 14-40-601 have been met.
3. The Court is satisfied that the limits of the territory to be annexed have been accurately described.
4. The Court is satisfied that an accurate map of the territory to be annexed has been made and filed herein.
5. The Court is satisfied that the petitioners' prayer for relief is right and proper.
6. Following the public hearing, the Court entered an oral order granting the petition and ordering the following lands annexed in to the corporate limits of the City of Dyer, Arkansas: all that part of the NE1/4 of the SE1/4 of Section 35 Township 10 N Range 30 W, Crawford County, Arkansas, and directed counsel for the petitioners to prepare a written order for filing with the clerk.

FILED

DEC 05 2018

Arkansas
Secretary of State

31 100


*Annexation Book 'D'
Pg. 75*

7. No further action shall be taken for thirty (30) days from the entry of the order on September 4, 2018, so that any interested person may file a proceeding in circuit court to contest the annexation.


8. Should no notice of circuit court proceeding be filed with the Crawford County Court prior to October 5, 2018, the entire proceeding shall be confirmed upon the passage of an ordinance or resolution by the City Council of Dyer, Arkansas, accepting the annexation pursuant to Ark. Code Ann. § 14-40-605.


9. Pursuant to Ark. Code Ann. § 14-40-606, as soon as the ordinance or resolution declaring the annexation has been adopted or passed the inhabitants residing in the annexed territory shall have all the rights and privileges of the inhabitants within the original limits of the city.

IT IS SO ORDERED.


DENNIS GILSTRAP,
Crawford County Judge

PREPARED BY:


M. Sean Brister,
Attorney for Petitioners



CERTIFIED COPY
State of Arkansas }
County of Crawford } ss
I, Teresa Armer-Cobbe, County Clerk, in and for the said County and State do hereby certify that the foregoing is a full, true and complete copy of the original as the same appears of record in my office in Book Vol., 31 Page 101
Witness my hand and seal on this 12 day of October 2018
Teresa Armer-Cobbe, County Clerk
By Gulley R. Hester D.C.

Annexation Book 'D'
Pg. 76

31 101

IN THE COUNTY COURT OF
CRAWFORD COUNTY, ARKANSAS

FILED
1/21

2018 OCT 12 PM 2:1

TERESA ARMEN-COBB
COUNTY & PROBATE CLERK
CRAWFORD COUNTY, A

BILL MORSE, JO ANN MORSE,
CHRIS BROWN, ALEXA BROWN,
BRYAN MORSE, AND LITA MORSE,

CASE NO.: 2018-69

PETITIONERS.

MINUTES OF COUNTY COURT HEARING


The Crawford County Court was called to order on September 4, 2018 at 10:00 a.m. for a public hearing on the above-captioned annexation hearing.

Present were the County Judge and counsel for the petitioners. No adverse or other parties or members of the public appear.

Counsel presented evidence substantiating the allegations in the petition.

Upon hearing no objections and after the conclusion of the hearing being satisfied that all necessary statutory provisions were met, the Court entered an order orally approving the annexation and directing the counsel for petitioners to prepare a written order for filing with the clerk.

APPROVED:


DENNIS GILSTRAP,
Crawford County Judge

Annexation Book 'D'
Pg. 74

31 099

IN THE COUNTY COURT OF
CRAWFORD COUNTY, ARKANSAS

BILL MORSE, JO ANN MORSE,
CHRIS BROWN, ALEXA BROWN,
BRYAN MORSE, AND LITA MORSE,

PETITIONERS.

FILED, *ph*

2018 AUG -1 AM 8:03

C TERESA ARMER-COBBE
COUNTY & PROBATE CLERK
CRAWFORD COUNTY, AR

CASE NO.: 2018-69

FILED

PETITION FOR ANNEXATION INTO
DYER, ARKANSAS

DEC 05 2018

Arkansas
Secretary of State

We, the undersigned petitioners seek annexation of our properties into Dyer, Arkansas,
and for our petition state:

1. The petitioners seek annexation into Dyer, Arkansas, pursuant to Ark. Code Ann. § 14-40-601 *et seq.*
2. Petitioners comprise a majority of the real estate owners of the property being annexed.
3. The property to be annexed is contiguous and adjacent to the current city limits, and annexation will not create any enclaves in violation of state law.
4. The property to be annexed is described in attached Exhibit A, hereby incorporated by reference.
5. The property to be annexed is identified on the map attached as Exhibit B, hereby incorporated by reference.
6. Petitioners have duly coordinated with the Arkansas GIS Office and the coordination letter is attached as Exhibit C, hereby incorporated by reference.

Annex Bill '18'
pg 157

31 067

7. Bill Morse is authorized to act on behalf of the petitioners.
8. The City of Dyer will provide police, fire, and street department services to the annexed area within three (3) years of annexation.
9. Petitioners are both a majority of the real estate owners by number and by acreage.
10. Only one owner within the annexation area, Oklahoma Gas and Electric Company, has not consented.
11. Petitioners do not expect the utility owner to object to the annexation.

WHEREFORE, the petitioners pray that their petition be granted and the described property be annexed into the City of Dyer, Arkansas, and for all other relief to which they may be entitled.

Respectfully submitted,

Dyer Annexation Petitioners

By: _____

[Signature]
 M. Sean Brister
 BRISTER LAW FIRM, PLLC
 P.O Box 1451
 Alma, AR 72921
 (479) 632-2446
 (479) 632-2447 facsimile
 sean@bristerlawfirm.com

CERTIFIED COPY

State of Arkansas }
 County of Crawford } ss

I, Teresa Armer-Cobbe, County Clerk, in and for the said County and State do hereby certify that the foregoing is a full, true and complete copy of the original as the same appears of record in my office in

Book Vol. 31 Page 48-99

Witness my hand and seal on this 12 day of

October 2018

Teresa Armer-Cobbe, County Clerk

By Linda S. Hester D.C.



Annex Bk Pg 53

ATTESTATION OF PETITIONERS SEEKING

ANNEXATION INTO DYER, ARKANSAS

ATTESTED:

Bill Mance John Mance

SIGNATURE OF PROPERTY OWNER (BOTH SPOUSES IF MARRIED)

PO Box 27 Dyer AR 72935

ADDRESS OF PROPERTY OWNER

479-997-2135

TELEPHONE NUMBER

Parcel 001-09065-000 . 22.34A2

LEGAL DESCRIPTION OF PROPERTY TO BE ANNEXED OR REFERENCE TO EXHIBIT
CONTAINING LEGAL DESCRIPTION

*Appex. Blk 'D'
Pg 59*

ATTESTATION OF PETITIONERS SEEKING

ANNEXATION INTO DYER, ARKANSAS

ATTESTED:

Kyanna Moore *Lita Marshall*

SIGNATURE OF PROPERTY OWNER (BOTH SPOUSES IF MARRIED)

5716 Hwy 64E Alton AR 72921

ADDRESS OF PROPERTY OWNER

297 6055

TELEPHONE NUMBER

001-09065-003 *3 ac*

LEGAL DESCRIPTION OF PROPERTY TO BE ANNEXED OR REFERENCE TO EXHIBIT
CONTAINING LEGAL DESCRIPTION

Survey BK 'D'
Pg. 60

ATTESTATION OF PETITIONERS SEEKING

ANNEXATION INTO DYER, ARKANSAS

ATTESTED:

Chris Brown Alexa Brown

SIGNATURE OF PROPERTY OWNER (BOTH SPOUSES IF MARRIED)

5702 HWY 64 E Alma, AR 72921

ADDRESS OF PROPERTY OWNER

479-414-4453

TELEPHONE NUMBER

001-09065-004 2.46 AC

LEGAL DESCRIPTION OF PROPERTY TO BE ANNEXED OR REFERENCE TO EXHIBIT
CONTAINING LEGAL DESCRIPTION

*Annex Bk 'D'
Pg 61*

EXHIBIT A

Annexation Blk 'D'
Pg. 62

31 072

Legal Description – Dyer Annexation

All of the NE1/4 of the SE1/4 of Section 35 Township 10 N
Range 30 W, Crawford County, Arkansas.

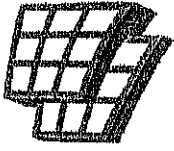
Annexation Bk. '19'
Pg. 63

31 073

EXHIBIT B

Appendix BK 'D'
pg. 64

31 074



ARKANSAS
GIS OFFICE

July 23, 2018

Mr. Sean Brister
Brister Law Firm, PLLC
724 Fayetteville Ave
Alma, AR 72921

RE: City of Dyer Annexation Coordination Requirement

Mr. Brister,

Thank you for coordinating with our office as you seek to annex property into the City of Dyer, AR located in Section 35, Township 10 North, Range 30 West. This letter represents confirmation that you have properly coordinated with our office (Arkansas GIS Office) as specified in § 14-40-101 (Act 914 of 2015) of the 90th General Assembly.

Our office will wait completion of any additional steps necessary for the proposed boundary change, which normally comes from the Arkansas Secretary of State Elections Division after any appropriate filing by your County Clerk.

Thank you,

Jennifer Wheeler, GIS Analyst
/jjw

Attachments:
GIS Office Map of Proposed Annexation
Legal Description
Secretary of State Municipal Change Checklist

F I L E D

DEC 05 2018

Arkansas
Secretary of State

H:\City_Annexations\Cities\Dyer\20180723\Doc\20180723_Dyer_Annexation_Coordination_Letter.docx

ARKANSAS GIS OFFICE · 1 CAPITOL MALL SUITE 6D · LITTLE ROCK · ARKANSAS · 72201

PHONE (501) 682-2767 · www.gis.arkansas.gov · FAX (501) 682-6077

*Annexation Br. D
Pg 67*

31 077

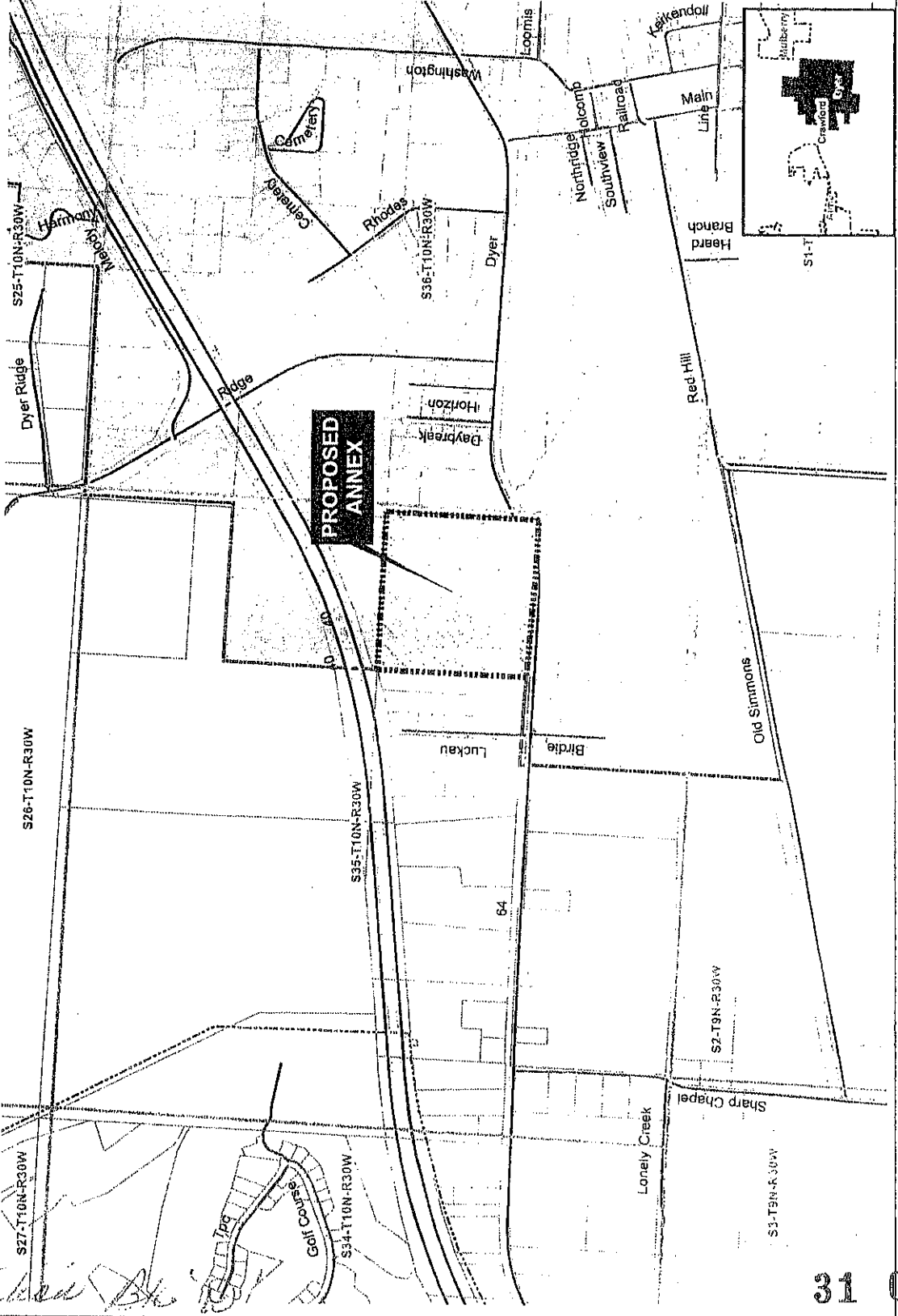
EXHIBIT C

Appendix B to 'D'
Fig. 64

31 076

Proposed Annex: City of Dyer
July 2018

City: Dyer
Mayor: Billy Gayle Morse

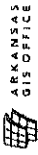



- Proposed Annex
- Sections
- Parcels
- Major Road
- Existing City
- Neighboring City

F I L E D

DEC 05 2018

Arkansas
Secretary of State



H:\City_Annex\Annex\CityOfDyer\20180723

*Annexed by
7/9/18*

31 075

IN THE COUNTY COURT OF
CRAWFORD COUNTY, ARKANSAS

FILED

2018 AUG 21 AM 8:03

TERESA ARMER-COBUE
COUNTY & PROBATE CLERK
CRAWFORD COUNTY, AR

BILL MORSE, JO ANN MORSE,
CHRIS BROWN, ALEXA BROWN,
BRYAN MORSE, AND LITA MORSE

CASE NO.: 2018-69

PETITIONERS

NOTICE OF HEARING

Take notice all persons that the above-captioned matter has been set for a hearing before the County Court at the following time, date, and location to hear petitioners request for annexation of the following lands into the City of Dyer, Arkansas:

All of the NE1/4 of the SE1/4 of Section 35 Township 10 N Range 30 W, Crawford County, Arkansas.

Time: 10:00 am

Date: September 4, 2018

Location: Crawford County Courthouse RM 4; County Judge's Office
300 Main St; Van Buren AR

Issued on this the 31 day of July 2018.

Teresa Armer-Cobue
County Court Clerk

By Deputy Lita S. Horton

Annexation Bk. W
pg. 68

Teresa Armer
300 Main Street Rm 7
Van Buren, AR 72956

Crawford County, Arkansas
CLERK CHARGES Receipt 43625

PAID RECEIPT

BRISTER LAW FIRM PLLC
P.O. BOX 1451
ALMA, AR 72921

If payment is made by check and same is not honored on presentation, receipt is null and void.

Payment received : 8/1/2018 8:04:00 AM

Received by : LH

Paid By : BRISTER LAW FIRM PLLC

Notes: annexation of Dyer CC #2018-69

Reference # :

Item #	Item Code	Description	Date	Qty	Amount	Total
1	CCC	COUNTY COURT CASE	8/1/2018	1	\$30.00	\$30.00

Total Due : \$30.00

Cash	\$0.00
Check 2373	\$30.00
Credit Card	\$0.00
Total Rec'd	\$30.00

Annexation BK 'D'
Pg. 69

IN THE COUNTY COURT OF
CRAWFORD COUNTY, ARKANSAS

BILL MORSE, JO ANN MORSE,
CHRIS BROWN, ALEXA BROWN,
BRYAN MORSE, AND LITA MORSE.

FILED
154
2018 OCT 12 AM 11:26
TERESA ARMER-COBUE
COUNTY & PROBATE CLERK
CRAWFORD COUNTY, AR

CASE NO.: 2018-69

PETITIONERS.

PROOF OF PUBLICATION

COME NOW, the petitioners, Bill Morse, Jo Ann Morse, Chris Brown, Alexa Brown, Bryan Morse, and Lita Morse, and provide proof of publication attached hereto as Exhibit A and incorporated by reference.

Respectfully submitted,

Bill Morse, Jo Ann Morse,
Chris Brown, Alexa Brown,
Bryan Morse, and Lita Morse,
Petitioners.

By: 

M. Sean Brister
BRISTER LAW FIRM, PLLC
P.O. Box 1451
Alma, AR 72921

(479) 632-2446 *telephone*
(479) 632-2447 *facsimile*

sean@bristerlawfirm.com

Annexation Book '0'
Pg. 71

31 096

FILED

2018 OCT 12 AM 11:28

TERESA ARMER-DUGBE
COUNTY & PROBATE CLERK
CRAWFORD COUNTY, AR

EXHIBIT A

TAKE NOTICE

A hearing will be held before the Crawford County Court (Crawford County Courthouse) Room 4; County Judge's Office, 300 Main Street, Van Buren, Arkansas) on September 4, 2018 at 10:00 am to consider the annexation petition of Bill Morse, Jo Ann Morse, Chris Brown, Alexa Brown, Bryan Morse, and Lita Morse (County Court Case No. 2018-69) seeking to annex the following lands into the City of Dyer, Arkansas:
All that part of the NE1/4 of the SE1/4 of Section 35 Township 10 N Range 30 W, Crawford County, Arkansas.
Published in the August 18, August 25 and September 1, 2018 of the Press Argus-Courier.

*Annexation Book 'D'
Pg. 72*

31 09'7

FILED
IS

2018 OCT 12 AM 11:26

TERESA ARNER-SOBDE
COUNTY & PROBATE CLERK
CRAWFORD COUNTY, AR

PRESS ARGUS-COURIER

100 N. 11th Street

Van Buren, Arkansas 72957

(479) 474-5215

PROOF OF PUBLICATION

State of Arkansas
County of Crawford

I, Kim Hattaway, Publisher of the Press Argus-Courier, a newspaper in said County and State, and having general circulation therein, hereby certify that the annexed advertisement was published in said newspaper

three times, with the first publication being on the 18th day of August, 2018 and the last publication being on the 1st day of September, 2018.


Publisher's Fee \$ 101.76

Kim Hattaway
Publisher

Subscribed and sworn to before me this 10th day of September, 2018.

My Commission expires
April 10, 2026

Tawana D. Wright
Notary Public



Annexation Book 'D'
Pg. 73

31 098