



ARKANSAS SECRETARY OF STATE

MARK MARTIN

January 5, 2018

The Honorable Sarah Smith
Garland County Clerk
501 Ouachita Ave, #301
Hot Springs, AR 71901

Re: City of Hot Springs Annexation Ordinance 6213

Dear Ms. Smith,

This letter acknowledges receipt and filing of the following notice of municipal boundary change by the Office of the Secretary of State:

Filing Type: Annexation by petition pursuant to A.C.A § 14-40-602 (petition of a majority of landowners)
Effective Date: unknown
County: Garland City: Hot Springs
City Ordinance: 6213 Dated: 10/17/2017
County Court Order: CC-2017-100 Filed: 09/07/2017 Honorable Rick Davis, Garland County Judge

A file marked copy of the ordinance, court order and exhibits submitted to our Office are enclosed. By copy of this letter (and its enclosures), the Secretary of State hereby notifies the appropriate mapping authorities for Arkansas. Please retain these copies as official record of the filing of the municipal boundary change by the Arkansas Secretary of State.

If you have any questions or concerns regarding this pending filing, please contact our office at 501-682-3401.

Sincerely,

Cynthia Fisher
Arkansas Secretary of State Legal Division
500 Woodlane St, Room 256
Little Rock, AR 72201
501-682-3401

cc: Arkansas Geographic Information Systems Office (w/ encl)
Arkansas Highway and Transportation Department Mapping Department (w/ encl)
Department of Finance and Administration (w/encl)
Arkansas Public Service Commission (w/encl)
UALR Institution for Economic Advancement (w/encl)
Tom-Tom (w/encl)
Mr. Lance Spicer, Hot Springs City Clerk (w/encl)

enclosures





Arkansas Secretary of State

Mark Martin Arkansas Secretary of State, 500 Woodlane Ave, Little Rock, AR 72201-1094

Municipal Boundary Change Checklist

County: Garland City/Town: Hot Springs

City Ordinance/Resolution No: 6213 Date approved: 10/17/2017

County Court Case No: CC 2017-100 Date Order Filed: 09/07/2017

Type: Annexation by Petition majority of Landowners A.C.A §14-40-602

Date Change Effective: _____ Set by: Municipal Ordinance Emergency Clause Court Default
(Required by Act 653 of 2017)

For Circuit Court Challenge: Date Order Filed: _____ Upheld Overturned Other *(attach explanation)*

Initiating party:

All Landowners Majority Landowners Municipal Governing Body State Other _____

Supporting Documentation attached *(check all that apply):*

- File marked copy of City Ordinance/Resolution *(required)*
- File marked copy of County Court Order or certified annexation election results *(required except for island annexation)*
- Copy of Arkansas GIS Office approved printed map and certification letter *(required)*
- Proof of Publication for all Legal Notices *(include Hearing, Election, and City Ordinance/Resolution notices)*
- File marked copy of Petition Part *(if applicable)*
- File marked copy of Complaint and final Circuit Court Order *(Court Challenge only)*

Municipal Contact:

Name: Mr. Lance Spicer Title: Hot Springs City Clerk

Street Address: 133 Convention Blvd

City: Hot Springs St: AR Zip code: 71901

Complete one form per ordinance/resolution, attach it as a cover page to the supporting document set and submit to the County Clerk's Office within 45 days of the Effective Date as required by Act 655 of 2017

County Official:

Signature: _____ Title: _____

Date: _____

Pursuant to Act 655 of 2017, County Officials must submit a file-marked copy of municipal boundary change documentation within 30 days of receipt to: Arkansas Secretary of State, Attn: Municipal Boundary Filing, 500 Woodlane Ave Suite 256, Little Rock, AR 72201-1094

Office of the Arkansas Secretary of State use only

Received by: *Lynthia Fisher*

F I L E D

JAN 05 2018

Arkansas
Secretary of State

Sarah Smith

Garland County & Probate Clerk
501 Ouachita Avenue, Room 103
Hot Springs, Arkansas 71901

December 18, 2017

Secretary of State
Shelly Roberts
State Capitol
500 Woodlane Ave., Room 25
Little Rock, AR 72201

Dear Ms. Roberts

Enclosed, you will find information related to completed annexations which occurred within Garland County in 2017. Should you need any further information, please contact our office at the number below.

Thank you


Leslie Kauffman
Chief Deputy Clerk
Garland County

Attachments

Garland County Court CC-17-28, Hot Springs Ordinance No. 17-6210
Garland County Court CC-17-89, Hot Springs Ordinance No. 17-6209
Garland County Court CC-17-90, Hot Springs Ordinance No. 17-6208
Garland County Court CC-17-100, Hot Springs Ordinance No. 17-6213

FILED

ORDINANCE NO. 6213

2017 NOV 29 PM 12:52
AN ORDINANCE ACCEPTING THE ANNEXATION OF CERTAIN TERRITORY, LOCATED AT 180 OAKTREE LANE, TO THE CITY OF HOT SPRINGS, ARKANSAS; MAKING SAME A PART OF THE CITY OF HOT SPRINGS; ASSIGNING SAID LANDS TO A ZONING DISTRICT; ASSIGNING SAID LANDS TO A BOARD DISTRICT; AND FOR OTHER PURPOSES.

Dee
WHEREAS, a Petition was filed with the County Clerk of Garland County, Arkansas, pursuant to Arkansas Code Annotated §14-40-601 *et seq.* by the majority of real estate owners of the hereinafter described territory praying that said territory be annexed to, and made a part of the City of Hot Springs, Arkansas; and that

WHEREAS, on the 7th of September, 2017, the County Court of Garland County, Arkansas, found that the Petition was signed by a majority of the real estate owners in said territory; that said territory was contiguous and adjoining the present corporate limits of the City of Hot Springs, Arkansas; that an accurate plat or map of said territory had been filed with and made a part of said Petition; that proper notice had been given for the time and in the manner prescribed by law, and that all things pertaining thereto had been done in the manner prescribed by law, and that said lands and territory should be annexed to and made a part of the City of Hot Springs, Arkansas; and that

NOW, THEREFORE, BE IT ORDAINED by the Board of Directors of the City of Hot Springs, Arkansas, as follows:

SECTION 1. That the following described lands and territory contiguous to and adjoining the City of Hot Springs, Arkansas, be and the same is hereby accepted as part of and annexed to and made a part of the City of Hot Springs, Arkansas:

*PART OF THE NORTHWEST QUARTER OF THE SOUTHWEST QUARTER (NW ¼ - SW ¼) AND PART OF THE SOUTHWEST QUARTER OF THE SOUTHWEST QUARTER (SW ¼ - SW ¼) OF SECTION 14, TOWNSHIP 2 SOUTH, RANGE 19 WEST OF THE FIFTH PRINCIPAL MERIDIAN, GARLAND COUNTY, ARKANSAS. AND BEING MORE PARTICULARLY DESCRIBED AS FOLLOWS:
COMMENCE AT A ½" IRON ROD AT THE NORTHEAST CORNER OF SAID SW ¼ - SW ¼; THENCE SOUTH 70°11'50" WEST - 138.59 FEET TO A #4 REBAR & CAP; THENCE SOUTH 11°22'26" EAST - 98.32 FEET; THENCE SOUTHERLY - 122.30 FEET ALONG A CURVE TO THE RIGHT HAVING A RADIUS OF 425.00 FEET AND A CHORD BEARING SOUTH 03°08'43" EAST - 121.88 FEET TO A #4 REBAR & CAP; THENCE SOUTH 17°06'55" WEST - 28.36 FEET TO A #4 REBAR & CAP ON THE NORTHERLY RIGHT OF WAY OF OAKCREEK DRIVE; THENCE ALONG SAID RIGHT OF WAY, NORTH 76°12'17" WEST - 25.04 FEET TO THE POINT OF BEGINNING; THENCE LEAVING SAID RIGHT OF WAY, NORTH 17°08'05" EAST - 27.09 FEET; THENCE NORTHERLY - 112.56 FEET ALONG A CURVE TO THE LEFT HAVING A RADIUS OF 400.00 FEET AND A CHORD BEARING NORTH 03°19'41" WEST - 112.19 FEET; THENCE NORTH 11°22'26" WEST*

FILED

JAN 05 2018

Arkansas
Secretary of State

– 90.92 FEET; THENCE NORTH 15°01'34" WEST – 42.37 FEET; THENCE 197.81 FEET ALONG A CURVE TO THE LEFT HAVING A RADIUS OF 188.89 FEET AND A CHORD BEARING NORTH 45°01'35" WEST – 188.89 FEET TO A 2" ALUMINUM CAP ON A #5 REBAR; THENCE NORTH 14°01'35" WEST – 315.00 FEET TO A 2" ALUMINUM CAP ON A #5 REBAR; THENCE NORTH 48°10'36" WEST – 264.58 FEET TO A #4 REBAR & CAP; THENCE SOUTH 35°30'18" WEST – 476.66 FEET TO A 2" ALUMINUM CAP ON A #5 REBAR; THENCE SOUTH 00°46'16" WEST – 190.55 FEET TO A #4 REBAR & CAP ON THE NORTH LINE OF OAKBROOK HEIGHTS SUBDIVISION; THENCE ALONG SAID NORTH LINE THE FOLLOWING FOUR (4) COURSES AND DISTANCES: 1) SOUTH 89°07'16" EAST – 29.64 FEET TO A #4 REBAR; 2) SOUTH 75°44'53" EAST – 244.11 FEET TO A #4 REBAR & CAP; 3) SOUTH 80°02'54" EAST – 169.47 FEET TO A #4 REBAR & CAP; 4) SOUTH 80°26'56" EAST – 253.23 FEET TO A #4 REBAR & CAP AT THE NORTHEAST CORNER OF LOT 2 OF SAID SUBDIVISION; THENCE ALONG THE EAST LINE OF SAID LOT 2, SOUTH 11°22'26" EAST – 40.91 FEET TO A #4 REBAR & CAP; THENCE CONTINUE 102.81 FEET ALONG SAID EAST LINE ON A CURVE TO THE RIGHT HAVING A RADIUS OF 375.00 FEET AND A CHORD BEARING SOUTH 03°32'06" EAST – 102.49 FEET TO A #4 REBAR & CAP; THENCE CONTINUE ALONG SAID EAST LINE, SOUTH 17°06'55" WEST – 25.83 FEET TO A #4 REBAR & CAP ON THE NORTHERLY RIGHT OF WAY OF OAKCREEK DRIVE; THENCE ALONG SAID RIGHT OF WAY, SOUTH 76°12'17" EAST – 25.04 FEET TO THE POINT OF BEGINNING, CONTAINING 0.89 ACRES IN THE SW ¼ - SW ¼, AND 5.61 ACRES IN THE NW ¼ - SW ¼, FOR A TOTAL OF 6.50 ACRES. LESS AND EXCEPT THE AREA CURRENTLY LOCATED INSIDE HOT SPRINGS CITY LIMITS.


SECTION 2. That the above-described territory shall be and is hereby zoned Suburban Residential (R-2), and the zoning map as adopted by the Zoning Code is hereby amended to the extent necessary to designate this zoning classification.

SECTION 3 Future development is subject to local, state, and federal requirements in effect at the time of development.

SECTION 4. That the above-described territory shall be made a part of District 1 of the City of Hot Springs, Arkansas, and the same shall, henceforth, be a part of said District as fully as the existing part of said District.

PASSED: October 17, 2017

APPROVED: _____


PAT McCABE, MAYOR

2017 AUG 8 AM 10 28

3640

67
37 — 112443 *Kopf*

111007

R2

OAKTREE LN

3646

111010

112442

104106

OAKBROOK HEIGHTS 1

104104

104102

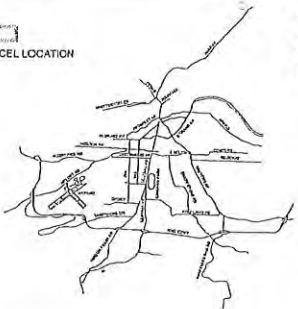
104100

104098

104096

111011

PARCEL LOCATION



CITY OF HOT SPRINGS
INFORMATION SYSTEMS - GIS

Voluntary Annexation
180 Oaktree Ln

Date: 7/26/2017

SELECTED PARCEL

FILED

CERTIFICATE

2017 NOV 29 PM 12 52

300
11/29/17
City of Hot Springs
City Clerk's Office
1113 Main Street
Hot Springs, AR 71901
Phone: 501-753-2000
Fax: 501-753-2001

I, Lance Spicer, City Clerk of the City of Hot Springs, Arkansas, do hereby certify that the foregoing is a true and perfect copy of Ordinance No. 6213, approved at the Regular Meeting of the City Board of Directors, at 7:00 o'clock p.m. on the 17th day of October, 2017, and the same is now in full force and effect.

GIVEN under my hand and seal this 13th day of November, 2017.



LANCE SPICER, CITY CLERK

(SEAL)

IN THE GARLAND COUNTY COURT

FILED

IN THE MATTER OF ANNEXING TO
THE CITY OF HOT SPRINGS,
ARKANSAS, CERTAIN TERRITORY
CONTIGUOUS TO THE SAID CITY
OF HOT SPRINGS, ARKANSAS

2017 SEP 7 AM 10 05

SEN. M. SMITH
GARLAND COUNTY CLERK
BY *[Signature]* CC NO. 17-100

DECREE OF ANNEXATION

ON THIS 7th day of September, 2017 there is presented to the Court by Jeff Winter, agent of the Petitioner, a Petition for Annexation of certain territory, hereinafter more particularly described, to the City of Hot Springs, Arkansas, and the Court being fully advised of the facts and the law, doth hereby find, judge and decree as follows:

The Court finds that the Petition was filed more than thirty (30) days prior to this date and that in said Petition the said Jeff Winter was selected by the Petitioners to act on their behalf in filing and presenting the Petition. Notice of Hearing has been proven pursuant to *A.C.A. § 14-40-602*.

The Court doth find that a majority of the total number of real estate owners in the area affected by this Petition have signed said Petition and that such majority owns more than one-half (1/2) of the acreage affected.

The Court further finds that the territory sought to be annexed was accurately described in said Petition and that said territory is contiguous to the boundaries of the City of Hot Springs, Arkansas.

The Court further finds that attached to and made a part of said Petition is an accurate map of the territory sought to be annexed to the City of Hot Springs.

The Court further finds that the Prayer of the Petition is right and proper.

THEREFORE, the Court doth hereby ORDER, JUDGE and DECREE that the following described territory be and the same is hereby annexed to and made a part of the City of Hot Springs, Arkansas, to-wit:

FILED

JAN 05 2018

Arkansas
Secretary of State

PART OF THE NORTHWEST QUARTER OF THE SOUTHWEST QUARTER (NW ¼ - SW ¼) AND PART OF THE SOUTHWEST QUARTER OF THE SOUTHWEST QUARTER (SW ¼ - SW ¼) OF SECTION 14, TOWNSHIP 2 SOUTH, RANGE 19 WEST OF THE FIFTH PRINCIPAL MERIDIAN, GARLAND COUNTY, ARKANSAS, AND BEING MORE PARTICULARLY DESCRIBED AS FOLLOWS:

COMMENCE AT A ½" IRON ROD AT THE NORTHEAST CORNER OF SAID SW ¼ - SW ¼; THENCE SOUTH 70°11'50" WEST – 138.59 FEET TO A #4 REBAR & CAP; THENCE SOUTH 11°22'26" EAST – 98.32 FEET; THENCE SOUTHERLY – 122.30 FEET ALONG A CURVE TO THE RIGHT HAVING A RADIUS OF 425.00 FEET AND A CHORD BEARING SOUTH 03°08'43" EAST – 121.88 FEET TO A #4 REBAR & CAP; THENCE SOUTH 17°06'55" WEST – 28.36 FEET TO A #4 REBAR & CAP ON THE NORTHERLY RIGHT OF WAY OF OAKCREEK DRIVE; THENCE ALONG SAID RIGHT OF WAY, NORTH 76°12'17" WEST – 25.04 FEET TO THE POINT OF BEGINNING; THENCE LEAVING SAID RIGHT OF WAY, NORTH 17°08'05" EAST – 27.09 FEET; THENCE NORTHERLY – 112.56 FEET ALONG A CURVE TO THE LEFT HAVING A RADIUS OF 400.00 FEET AND A CHORD BEARING NORTH 03°19'41" WEST – 112.19 FEET; THENCE NORTH 11°22'26" WEST – 90.92 FEET; THENCE NORTH 15°01'34" WEST – 42.37 FEET; THENCE 197.81 FEET ALONG A CURVE TO THE LEFT HAVING A RADIUS OF 188.89 FEET AND A CHORD BEARING NORTH 45°01'35" WEST – 188.89 FEET TO A 2" ALUMINUM CAP ON A #5 REBAR; THENCE NORTH 14°01'35" WEST – 315.00 FEET TO A 2" ALUMINUM CAP ON A #5 REBAR; THENCE NORTH 48°10'36" WEST – 264.58 FEET TO A #4 REBAR & CAP; THENCE SOUTH 35°30'18" WEST – 476.66 FEET TO A 2" ALUMINUM CAP ON A #5 REBAR; THENCE SOUTH 00°46'16" WEST – 190.55 FEET TO A #4 REBAR & CAP ON THE NORTH LINE OF OAKBROOK HEIGHTS SUBDIVISION; THENCE ALONG SAID NORTH LINE THE FOLLOWING FOUR (4) COURSES AND DISTANCES: 1) SOUTH 89°07'16" EAST – 29.64 FEET TO A #4 REBAR; 2) SOUTH 75°44'53" EAST – 244.11 FEET TO A #4 REBAR & CAP; 3) SOUTH 80°02'54" EAST – 169.47 FEET TO A #4 REBAR & CAP; 4) SOUTH 80°26'56" EAST – 253.23 FEET TO A #4 REBAR & CAP AT THE NORTHEAST CORNER OF LOT 2 OF SAID SUBDIVISION; THENCE ALONG THE EAST LINE OF SAID LOT 2, SOUTH 11°22'26" EAST – 40.91 FEET TO A #4 REBAR & CAP; THENCE CONTINUE 102.81 FEET ALONG SAID EAST LINE ON A CURVE TO THE RIGHT HAVING A RADIUS OF 375.00 FEET AND A CHORD BEARING SOUTH 03°32'06" EAST – 102.49 FEET TO A #4 REBAR & CAP; THENCE CONTINUE ALONG SAID EAST LINE, SOUTH 17°06'55" WEST – 25.83 FEET TO A #4 REBAR & CAP ON THE NORTHERLY RIGHT OF WAY OF OAKCREEK DRIVE; THENCE ALONG SAID RIGHT OF WAY, SOUTH 76°12'17" EAST – 25.04 FEET TO THE POINT OF BEGINNING, CONTAINING 0.89 ACRES

IN THE SW ¼ - SW ¼, AND 5.61 ACRES IN THE NW ¼ - SW ¼, FOR A TOTAL OF 6.50 ACRES. LESS AND EXCEPT THE AREA CURRENTLY LOCATED INSIDE HOT SPRINGS CITY LIMITS.

The Court doth further order that the original papers in this cause be delivered to the Clerk of Garland County, Arkansas, same to be properly recorded upon the records of Garland County, Arkansas, and the Clerk, after properly recording and filing the original papers, prepare transcripts of same; that one of the certified transcripts be delivered to the City of Hot Springs, Arkansas, one copy to the Secretary of State, and one copy to the Director of the Tax Division of the Arkansas Public Service Commission.

IT IS SO ORDERED.



HONORABLE RICK DAVIS

Garland County Judge

DATE 9-7-17

FILED

2017 AUG 8 AM 10 28

S. J. SMITH
GARLAND CO. CLERK

BY 112443 *[Signature]*

3640

111007

R2

OAKTREE LN

3646

111010

112442

104106

OAKBROOK HEIGHTS 1

104104

104102

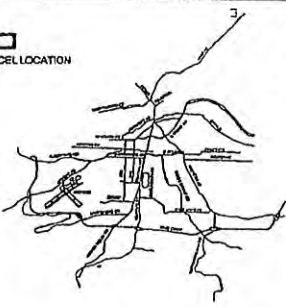
104100

104098

104096

111011

PARCEL LOCATION



SELECTED PARCEL

CITY OF HOT SPRINGS
INFORMATION SYSTEMS - GIS

Voluntary Annexation
180 Oaktree Ln

Date: 7/26/2017



ARKANSAS GIS OFFICE

September 26, 2017

Mrs. Jennifer Shryock
City of Hot Springs – Deputy City Clerk
133 Convention Blvd.
Hot Springs, AR 71901

RE: City of Hot Springs Annexation Coordination Requirement

Mrs. Shryock,

Thank you for coordinating with our office as you seek to annex property into the City of Hot Springs, AR located in Section 14, Township 2 South, Range 19 West. This letter represents confirmation that you have properly coordinated with our office (Arkansas GIS Office) as specified in § 14-40-101 (Act 914 of 2015) of the 90th General Assembly.

Our office will wait completion of any additional steps necessary for the proposed boundary change, which normally comes from the Arkansas Secretary of State Elections Division after any appropriate filing by your County Clerk.

Thank you,

Jennifer Wheeler, GIS Analyst
/jjw

Attachments:
GIS Office Map of Proposed Annexation
Secretary of State Municipal Change Checklist

FILED
JAN 05 2018
Arkansas
Secretary of State

H:\City_Annexations\Cities\Hot_Springs\20170926\Doc\20170926_HotSprings_Annexation_Coordination_Letter.docx

Proposed Annex: City of Hot Springs
September 2017

City: Hot Springs
Mayor: Pat McCabe

Arkansas Code 14-40-101.

Before an entity undertakes an annexation, consolidation, or detachment proceeding under this chapter, the entity shall coordinate with the Arkansas Geographic Information Systems Office for preparation of legal descriptions and digital mapping for the relevant annexation, consolidation, and detachment areas.

The map contained herein, is evidence, the entity has met requirements of Act 914 of 2015



FILED

JAN 05 2018

Arkansas
Secretary of State

H:\City_Annexations\Cities\Hot_Springs\20170926\

ATTEST: [Signature]
LANCE SPICER, CITY CLERK

APPROVED AS TO LEGAL FORM: [Signature]
BRIAN W. ALBRIGHT, CITY ATTORNEY

ACKNOWLEDGMENT

STATE OF ARKANSAS

COUNTY OF GARLAND

SUBSCRIBED AND SWORN to before me this 17 day of October, 2017.

[Signature]
Notary Public

My Commission Expires:

12-01-2021

Jennifer M. Shryock
Comm. # 12385218
Notary Public- Arkansas
Union County
Exp Date: 12-01-2021

FILED

2017 AUG 8 AM 10 28

CLERK

BY 112443

[Signature]

Garland County, AR
I certify this instrument was
filed on 11/13/2017 3:59PM
and recorded in DEED Book
3897 at pages 0779 - 0783
Jeannie Pike - Circuit Clerk

[Signature] by CM

3640

111007

R2

OAKTREE LN

3646

111010

112442

104106

OAKBROOK HEIGHTS 1

104104

104102

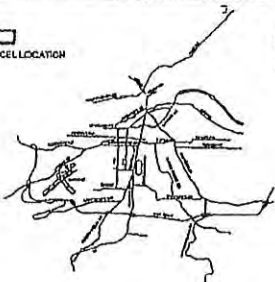
104100

104098

104096

111011

PARCEL LOCATION



SELECTED PARCEL

CITY OF HOT SPRINGS
INFORMATION SYSTEMS - GIS

Voluntary Annexation
180 Oaktree Ln

Date: 7/26/2017

1111
CC-17-100

FILE

IN THE GARLAND COUNTY COURT

2017 AUG 8 AM 10 28

IN THE MATTER OF ANNEXING TO
THE CITY OF HOT SPRINGS,
ARKANSAS, CERTAIN TERRITORY
CONTIGUOUS TO THE SAID CITY
OF HOT SPRINGS, ARKANSAS

CLERK
BY *Keiff*

PETITION

WE, as property owners of the following described area, do hereby petition the County Court of Garland County, Arkansas, to annex the following lands to the City of Hot Springs, Arkansas. We further state that the petition is signed by a majority of the real estate owners owning more than one-half of the acreage in said area, and do further by our petition appoint JEFF WINTER to act on behalf of the petitioners in presenting this matter to the Court.

(Insert Description of the area to be annexed to the City of Hot Springs, Arkansas)

SEE ATTACHED PARCEL "B"

PROPERTY OWNER'S SIGNATURES

Jeff Winter

FILED

JAN 05 2018

Arkansas
Secretary of State

SCANNED

PARCEL "B"

PART OF THE NORTHWEST QUARTER OF THE SOUTHWEST QUARTER (NW ¼ - SW ¼) AND PART OF THE SOUTHWEST QUARTER OF THE SOUTHWEST QUARTER (SW ¼ - SW ¼) OF SECTION 14, TOWNSHIP 2 SOUTH, RANGE 19 WEST OF THE FIFTH PRINCIPAL MERIDIAN, GARLAND COUNTY, ARKANSAS, AND BEING MORE PARTICULARLY DESCRIBED AS FOLLOWS:
COMMENCE AT A ½" IRON ROD AT THE NORTHEAST CORNER OF SAID SW ¼ - SW ¼;
THENCE SOUTH 70°11'50" WEST - 138.59 FEET TO A #4 REBAR & CAP;
THENCE SOUTH 11°22'26" EAST - 98.32 FEET;
THENCE SOUTHERLY - 122.30 FEET ALONG A CURVE TO THE RIGHT HAVING A RADIUS OF 425.00 FEET AND A CHORD BEARING SOUTH 03°08'43" EAST - 121.88 FEET TO A #4 REBAR & CAP;
THENCE SOUTH 17°06'55" WEST - 28.36 FEET TO A #4 REBAR & CAP ON THE NORTHERLY RIGHT OF WAY OF OAKCREEK DRIVE;
THENCE ALONG SAID RIGHT OF WAY, NORTH 76°12'17" WEST - 25.04 FEET TO THE POINT OF BEGINNING;
THENCE LEAVING SAID RIGHT OF WAY, NORTH 17°08'05" EAST - 27.09 FEET;
THENCE NORTHERLY - 112.56 FEET ALONG A CURVE TO THE LEFT HAVING A RADIUS OF 400.00 FEET AND A CHORD BEARING NORTH 03°19'41" WEST - 112.19 FEET;
THENCE NORTH 11°22'26" WEST - 90.92 FEET;
THENCE NORTH 15°01'34" WEST - 42.37 FEET;
THENCE 197.81 FEET ALONG A CURVE TO THE LEFT HAVING A RADIUS OF 188.89 FEET AND A CHORD BEARING NORTH 45°01'35" WEST - 188.89 FEET TO A 2" ALUMINUM CAP ON A #5 REBAR;
THENCE NORTH 14°01'35" WEST - 315.00 FEET TO A 2" ALUMINUM CAP ON A #5 REBAR;
THENCE NORTH 48°10'36" WEST - 264.58 FEET TO A #4 REBAR & CAP;
THENCE SOUTH 35°30'18" WEST - 476.66 FEET TO A 2" ALUMINUM CAP ON A #5 REBAR;
THENCE SOUTH 00°46'16" WEST - 190.55 FEET TO A #4 REBAR & CAP ON THE NORTH LINE OF OAKBROOK HEIGHTS SUBDIVISION;
THENCE ALONG SAID NORTH LINE THE FOLLOWING FOUR (4) COURSES AND DISTANCES: 1) SOUTH 89°07'16" EAST - 29.64 FEET TO A #4 REBAR; 2) SOUTH 75°44'53" EAST - 244.11 FEET TO A #4 REBAR & CAP; 3) SOUTH 80°02'54" EAST - 169.47 FEET TO A #4 REBAR & CAP; 4) SOUTH 80°26'56" EAST - 253.23 FEET TO A #4 REBAR & CAP AT THE NORTHEAST CORNER OF LOT 2 OF SAID SUBDIVISION;
THENCE ALONG THE EAST LINE OF SAID LOT 2, SOUTH 11°22'26" EAST - 40.91 FEET TO A #4 REBAR & CAP;
THENCE CONTINUE 102.81 FEET ALONG SAID EAST LINE ON A CURVE TO THE RIGHT HAVING A RADIUS OF 375.00 FEET AND A CHORD BEARING SOUTH 03°32'06" EAST - 102.49 FEET TO A #4 REBAR & CAP;
THENCE CONTINUE ALONG SAID EAST LINE, SOUTH 17°06'55" WEST - 25.83 FEET TO A #4 REBAR & CAP ON THE NORTHERLY RIGHT OF WAY OF OAKCREEK DRIVE;
THENCE ALONG SAID RIGHT OF WAY, SOUTH 76°12'17" EAST - 25.04 FEET TO THE POINT OF BEGINNING, CONTAINING 0.89 ACRES IN THE SW ¼ - SW ¼, AND 5.61 ACRES IN THE NW ¼ - SW ¼, FOR A TOTAL OF 6.50 ACRES.
LESS AND EXCEPT THE AREA CURRENTLY LOCATED INSIDE HOT SPRINGS CITY LIMITS.

FILED

2017 AUG 8 AM 10 28

BY *[Signature]* CLERK

I, Debe Johnson

Manager, of The Sentinel-Record a newspaper of general circulation published, and

having bonifide circulation in Hot Springs, Garland County, Arkansas, hereby

certify that the legal notice hereto attached was published in said newspaper for

3 consecutive insertions and that the

First Insertion was on the	<u>13th</u>	Day of	<u>August</u>	<u>2017</u>
Second Insertion was	<u>20th</u>	Day of	<u>August</u>	<u>2017</u>
Third Insertion was	<u>28th</u>	Day of	<u>August</u>	<u>2017</u>
Fourth Insertion was	_____	Day of	_____	<u>2017</u>
Fifth Insertion was	_____	Day of	_____	<u>2017</u>
and the last insertion was	<u>28th</u>	Day of	<u>August</u>	<u>2017</u>

FILED

2017 SEP 7 AM 9 58

SARAH SMITH
GARLAND COUNTY CLERK
BY: [Signature]

Debe Johnson
Manager

Sworn before me this 30th Day of August A.D. 2017

Merry Bellomy
Notary Public



Legal Notices 410

LEGAL NOTICE

NOTICE is hereby given that there has been filed in the County Court of Garland County, Arkansas, a Petition asking for the annexation to the City of Hot Springs of the following described certain lands located in the vicinity of 180 Oaktree Lane, more or less, situated in Garland County, Arkansas, and contiguous to said city:

PART OF THE NORTHWEST QUARTER OF THE SOUTHWEST QUARTER (NW 1/4 - SW 1/4) AND PART OF THE SOUTHWEST QUARTER OF THE SOUTHWEST QUARTER (SW 1/4 - SW 1/4) OF SECTION 14, TOWNSHIP 2 SOUTH, RANGE 19 WEST OF THE FIFTH PRINCIPAL MERIDIAN, GARLAND COUNTY, ARKANSAS, AND BEING MORE PARTICULARLY DESCRIBED AS FOLLOWS:

COMMENCE AT A 1/2" IRON ROD AT THE NORTHEAST CORNER OF SAID SW 1/4 - SW 1/4; THENCE SOUTH 70°11'50" WEST - 138.59 FEET TO A #4 REBAR & CAP; THENCE SOUTH 11°22'26" EAST - 38.32 FEET; THENCE SOUTHERLY - 122.30 FEET ALONG A CURVE TO THE RIGHT HAVING A RADIUS OF 425.00 FEET AND A CHORD BEARING SOUTH 03°08'43" EAST - 121.88 FEET TO A #4 REBAR & CAP; THENCE SOUTH 17°08'55" WEST - 28.36 FEET TO A #4 REBAR & CAP ON THE NORTHERLY RIGHT OF WAY OF OAKCREEK DRIVE; THENCE ALONG SAID RIGHT OF WAY, NORTH 76°12'17" WEST - 25.04 FEET TO THE POINT OF BEGINNING; THENCE LEAVING SAID RIGHT OF WAY, NORTH 17°08'05" EAST - 27.09 FEET; THENCE NORTHERLY - 112.58 FEET ALONG A CURVE TO THE LEFT HAVING A RADIUS OF 400.00 FEET AND A CHORD BEARING NORTH 03°19'41" WEST - 112.19 FEET; THENCE NORTH 11°22'26" WEST - 90.92 FEET; THENCE NORTH 15°01'34" WEST - 42.37 FEET; THENCE 197.81 FEET ALONG A CURVE TO THE LEFT HAVING A RADIUS OF 188.89 FEET AND A CHORD BEARING NORTH 45°01'35" WEST - 188.89 FEET TO A 2" ALUMINUM CAP ON A #5 REBAR; THENCE NORTH 14°01'35" WEST - 315.00 FEET TO A 2" ALUMINUM CAP ON A #5 REBAR; THENCE NORTH 48°10'36" WEST - 264.58 FEET TO A #4 REBAR & CAP; THENCE SOUTH 35°30'18" WEST - 476.66 FEET TO A 2" ALUMINUM CAP ON A #5 REBAR; THENCE SOUTH 00°46'18" WEST - 190.55 FEET TO A #4 REBAR & CAP ON THE NORTH LINE OF OAKBROOK HEIGHTS SUBDIVISION; THENCE ALONG SAID NORTH LINE THE FOLLOWING FOUR (4) COURSES AND DISTANCES: 1) SOUTH 89°07'18" EAST - 29.64 FEET TO A #4 REBAR; 2) SOUTH 75°44'53" EAST - 244.11 FEET TO A #4 REBAR & CAP; 3) SOUTH 80°02'54" EAST - 169.47 FEET TO A #4 REBAR & CAP; 4) SOUTH 80°26'56" EAST - 253.23 FEET TO A #4 REBAR & CAP AT THE NORTHEAST CORNER OF LOT 2 OF SAID SUBDIVISION; THENCE ALONG THE EAST LINE OF SAID LOT 2, SOUTH 11°22'26" EAST - 40.91 FEET TO A #4 REBAR & CAP; THENCE CONTINUE 102.81 FEET ALONG SAID EAST LINE ON A CURVE TO THE RIGHT HAVING A RADIUS OF 375.00 FEET AND A CHORD BEARING SOUTH 03°32'06" EAST - 102.49 FEET TO A #4 REBAR & CAP; THENCE CONTINUE ALONG SAID EAST LINE, SOUTH 17°06'56" WEST - 25.83 FEET TO A #4 REBAR & CAP ON THE NORTHERLY RIGHT OF WAY OF OAKCREEK DRIVE; THENCE ALONG SAID RIGHT OF WAY, SOUTH 76°12'17" EAST - 25.04 FEET TO THE POINT OF BEGINNING, CONTAINING 0.89 ACRES IN THE SW 1/4 - SW 1/4, AND 5.61 ACRES IN THE NW 1/4 - SW 1/4, FOR A TOTAL OF 6.50 ACRES, LESS AND EXCEPT THE AREA CURRENTLY LOCATED INSIDE HOT SPRINGS CITY LIMITS.

A plat of said land proposed for annexation is on file with said Petition in the office of the Clerk of said Court, and the undersigned has been named by the Petitioners as the persons authorized to act for them.

The Court has fixed the 7th day of September, 2017, at ten o'clock a.m., CT, as the date for a hearing on said Petition in the Garland County Courtroom, 2nd Floor, Garland County Courthouse, 501 Euclid, Hot Springs, Arkansas, and all interested persons are now notified to be present at said Court at the time and date so fixed.

GIVEN THIS 11th day of August, 2017.

Jeff Winter
180 Oaktree Lane, Hot Springs, AR 71913