



Department of Public Works

3/22/2021

Engineering Department
Carl Rine
GIS Coordinator
303 N. Third Street
Harrison, Arkansas 72601
Office: 870.741.5003
Mobile: 870.365.7866
carl.rine@cityofharrison.com

RE: City Limit Mapping Update

To Whom it May Concern

After extensive research and some great help by several entities, the following attached areas have been corrected. The reason for correction is either no written proof of annexation or incorrectly drawn in The City of Harrison GIS Mapping system. The mapping corrections have been made to the City of Harrison Mapping, will be shared with Boone County, Arkansas Census Office and AEDI.

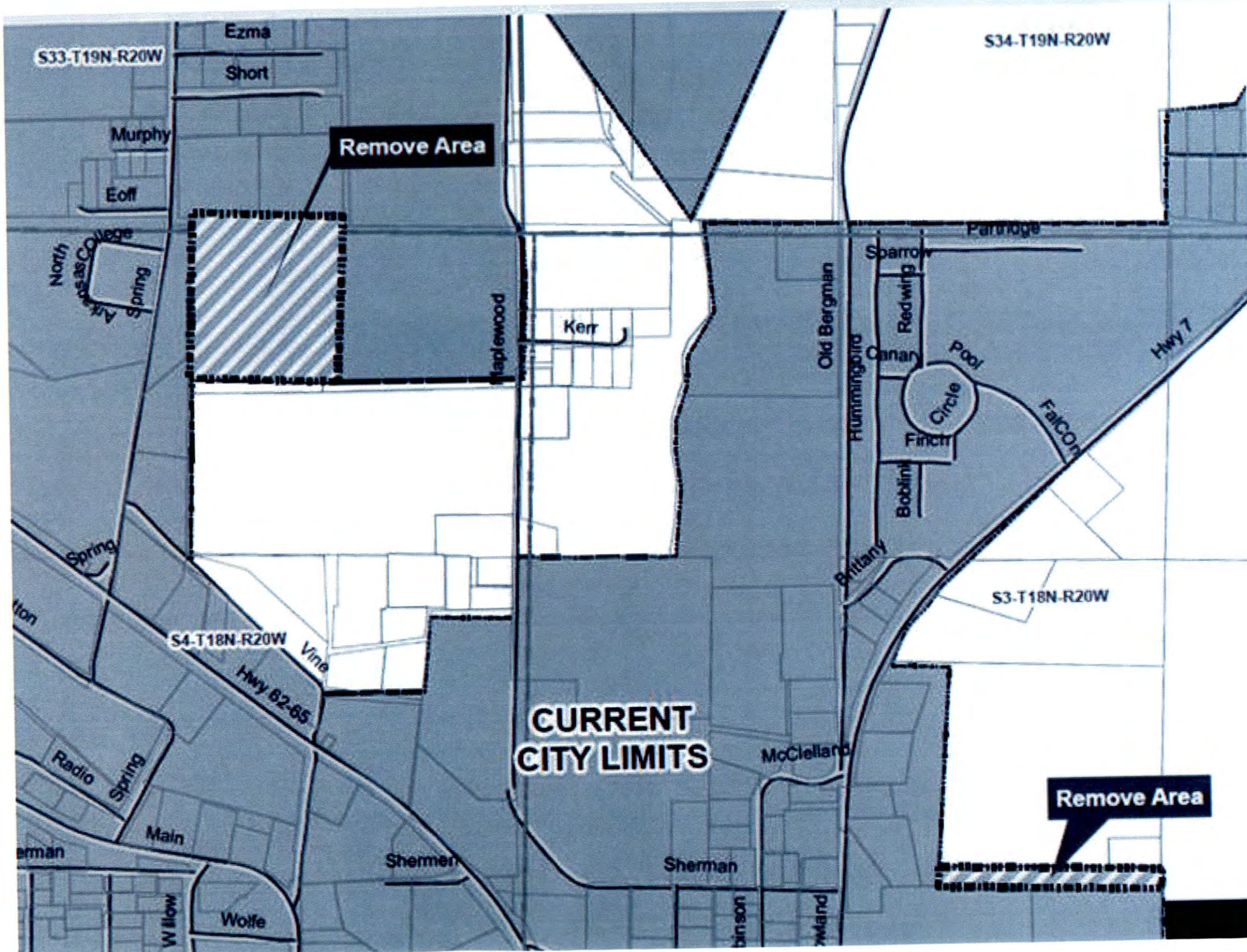
Sincerely,

A handwritten signature in blue ink that reads 'Carl Rine'. The signature is fluid and cursive, with a large loop at the end.

Carl Rine
GIS Coordinator

PO Box 1715
Harrison, AR 72602

Phone: (870) 741-3434
Fax: (870) 741-0318



CURRENT CITY LIMITS

Remove Area

Remove Area

S19-T19N-R20W

West Branch

Remove Area

Wolf Springs

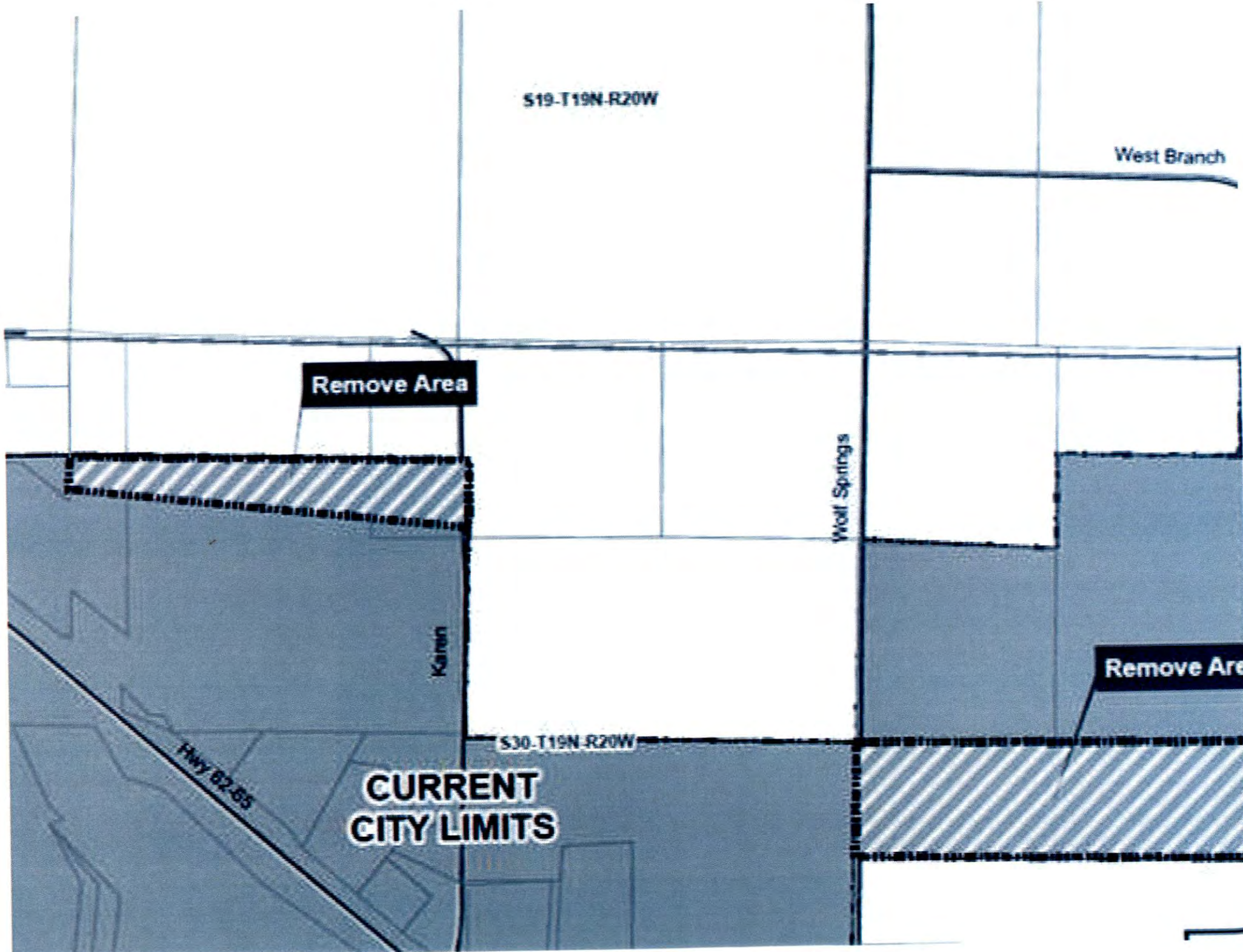
Karnon

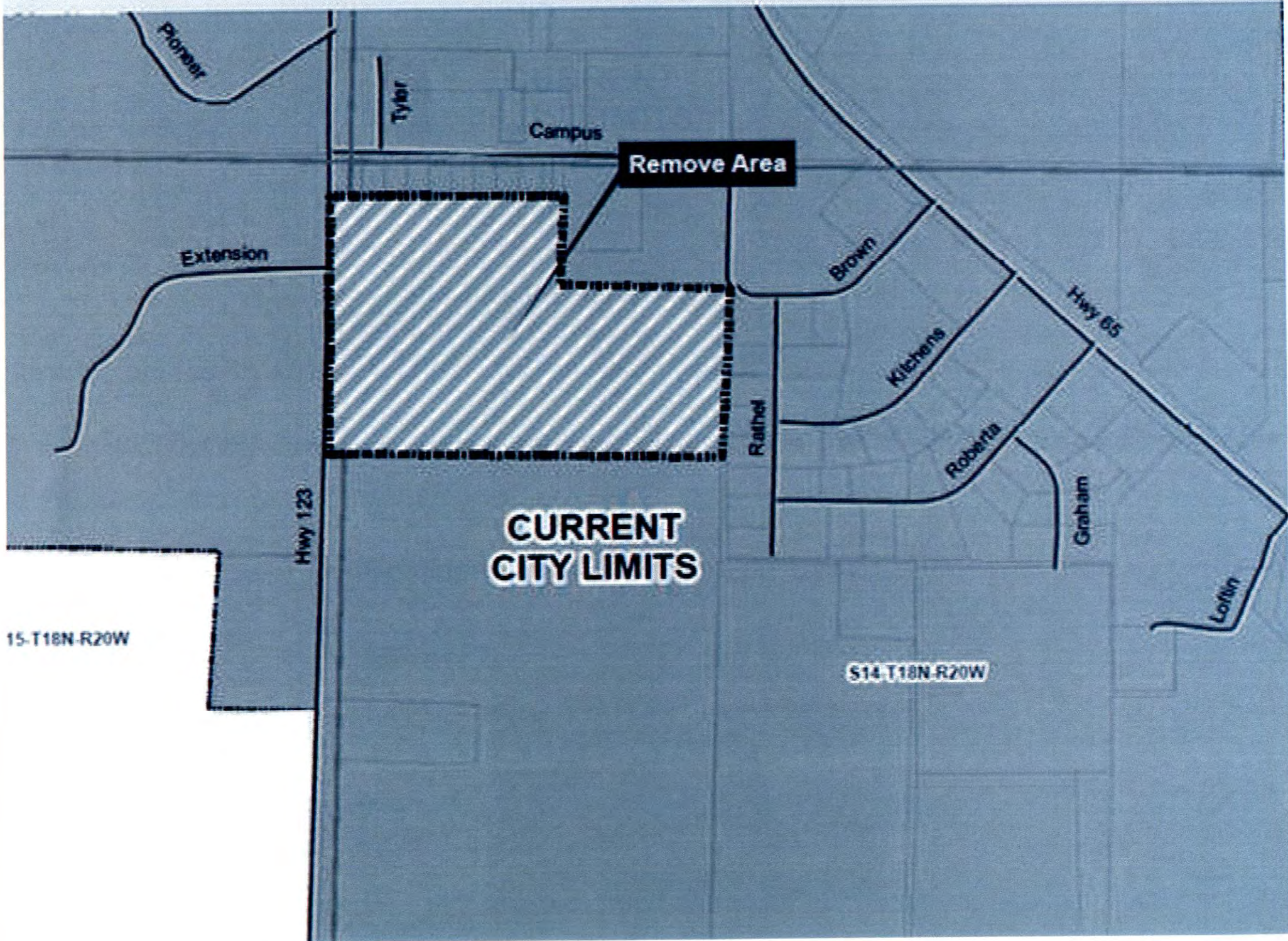
Remove Area

S30-T19N-R20W

Hwy 82-85

**CURRENT
CITY LIMITS**





Remove Area

**CURRENT
CITY LIMITS**

15-T18N-R20W

S14-T18N-R20W

Pioneer

Tyler

Campus

Extension

Brown

Kitchens

Roberta

Graham

Loftin

Hwy 123

Hwy 65



206 Freestone St

207 Freestone St

204 Freestone St

205 Freestone St

208 Peach

206 Peach

205 Peach

202 Freestone St

203 Freestone St

107 Alberta St

109 Alberta St

203 Peach

201 Peach

200 Freestone St

201 Freestone St

105 Alberta St

111 Alberta St

103 Peach

102 Freestone St

ALBERTA

106 Alberta St

112 Alberta St

101 Peach

100 Freestone St

102 Alberta St

110 Alberta St

108 Alberta St

100 Alberta St

876 Old Bellefonte Rd

**876 OLD BELLEFONTE RD
WAS SHOWN TO BE IN THE
CITY LIMITS
NO PROOF OF ANNEXATION
REMOVE AS SHOWN**

OLD BELLEFONTE ROAD

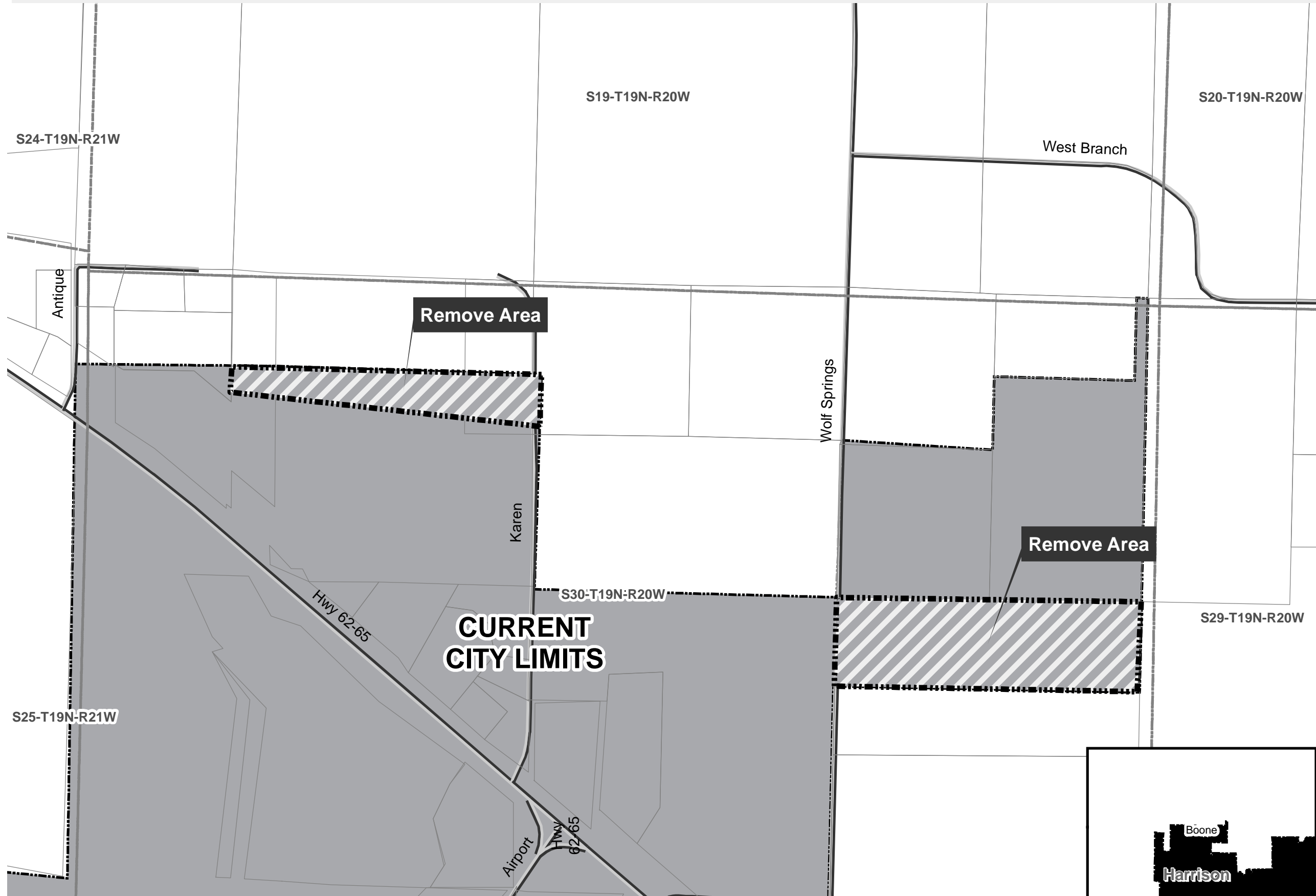
**Boundary Correction: City of Harrison
March 2021**

City: Harrison
Mayor: Dan Sherrell

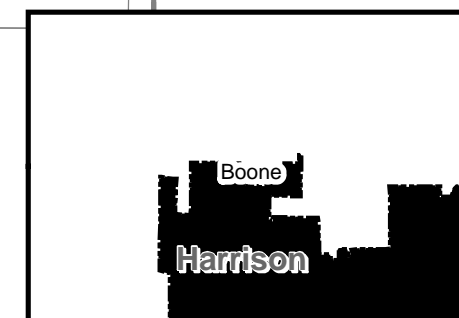
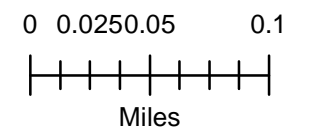
Arkansas Code 14-40-101.

Before an entity undertakes an annexation, consolidation, or detachment proceeding under this chapter, the entity shall coordinate with the Arkansas Geographic Information Systems Office for preparation of legal descriptions and digital mapping for the relevant annexation, consolidation, and detachment areas.

The map contained herein, is evidence, the entity has met requirements of Act 914 of 2015



- Boundary Correction
- Sections
- Parcels
- Minor Road
- Existing City



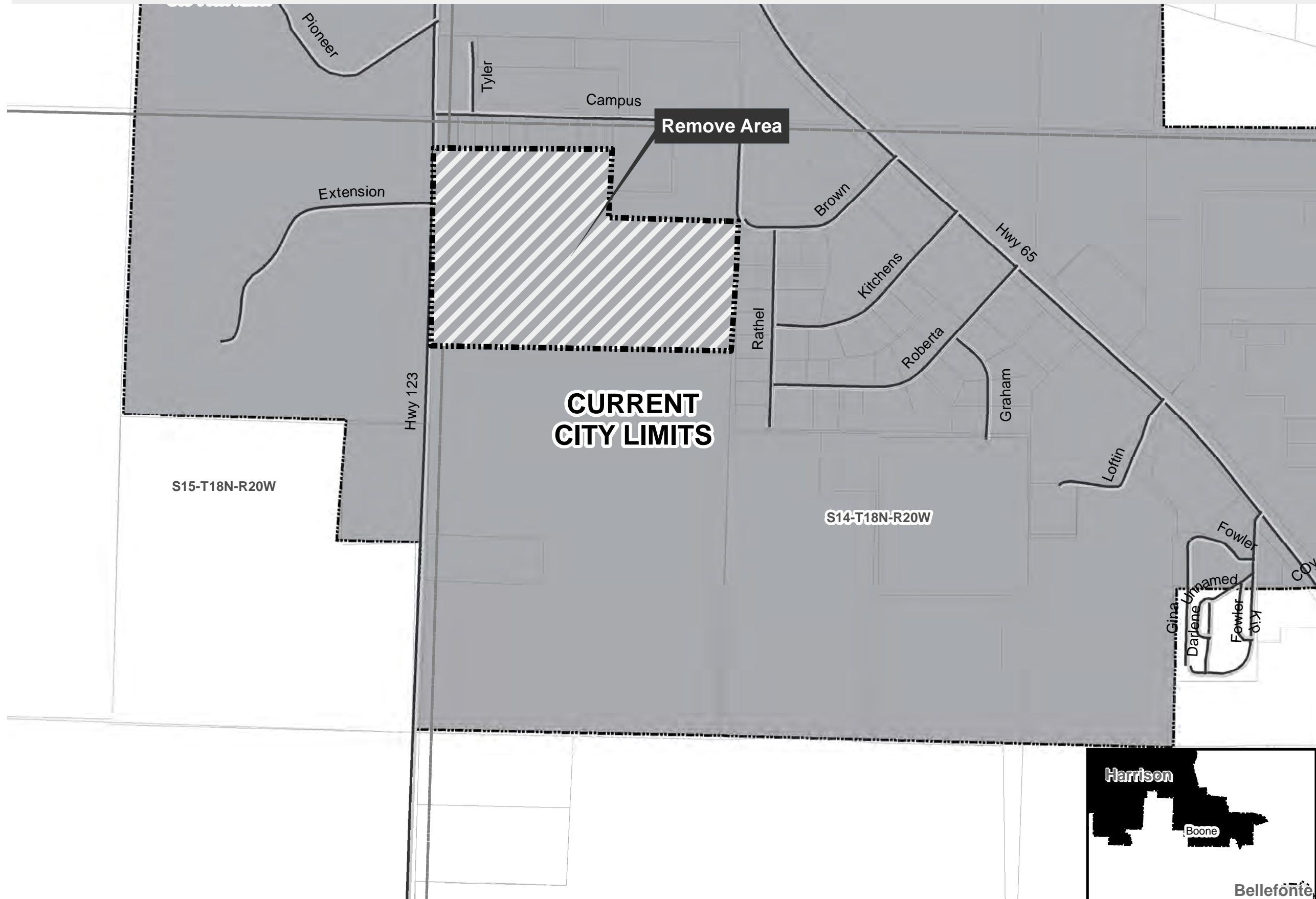
Boundary Correction: City of Harrison
March 2021

City: Harrison
Mayor: Jerry Jackson

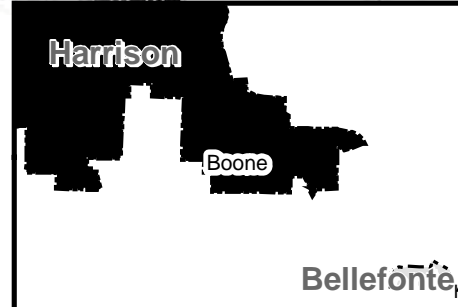
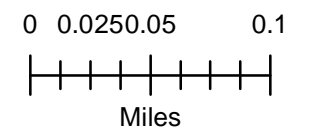
Arkansas Code 14-40-101.

Before an entity undertakes an annexation, consolidation, or detachment proceeding under this chapter, the entity shall coordinate with the Arkansas Geographic Information Systems Office for preparation of legal descriptions and digital mapping for the relevant annexation, consolidation, and detachment areas.

The map contained herein, is evidence, the entity has met requirements of Act 914 of 2015



- Boundary Correction
- Sections
- Parcels
- Minor Road
- Existing City



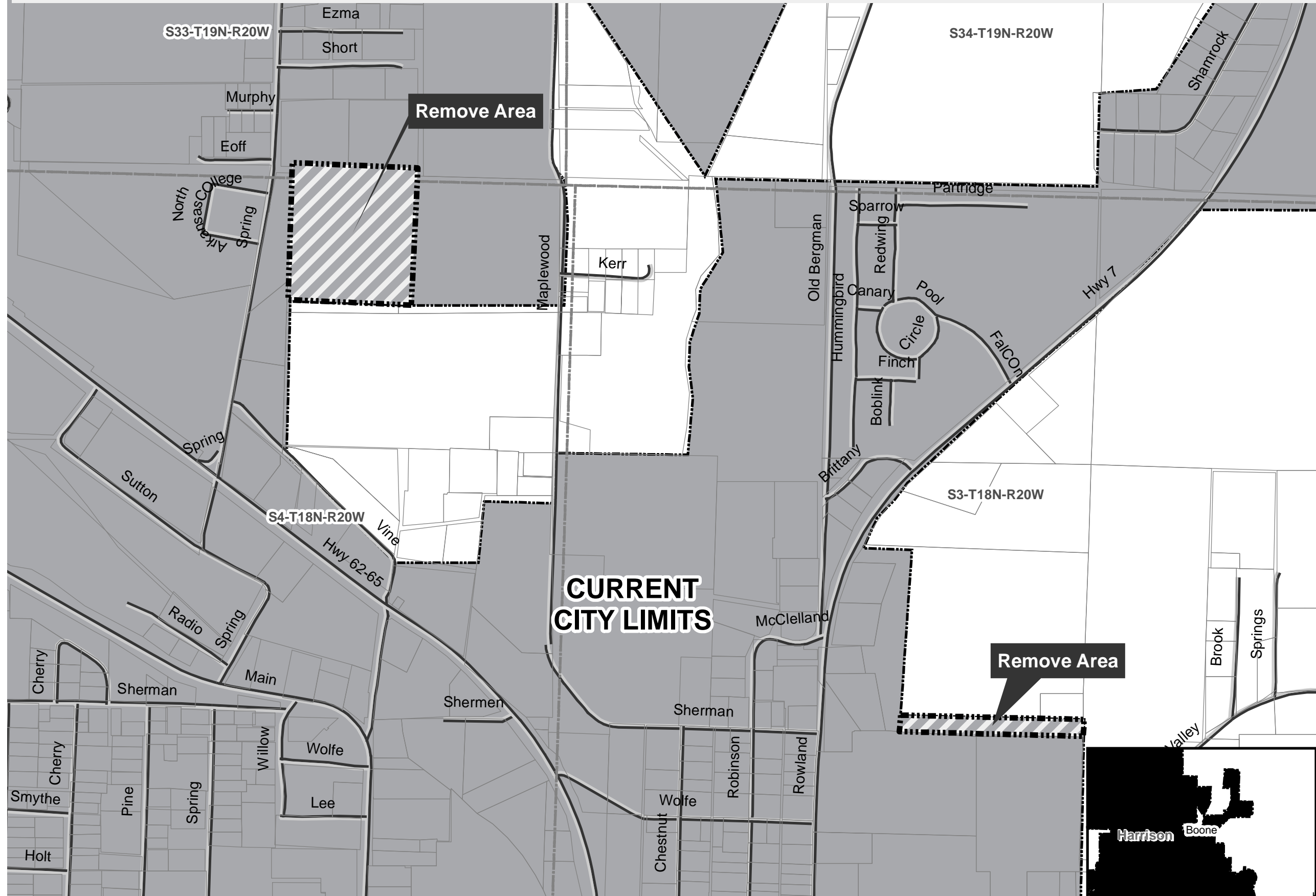
**Boundary-Correction: City of Harrison
March 2021**

City: Harrison
Mayor: Dan Sherrell

Arkansas Code 14-40-101.

Before an entity undertakes an annexation, consolidation, or detachment proceeding under this chapter, the entity shall coordinate with the Arkansas Geographic Information Systems Office for preparation of legal descriptions and digital mapping for the relevant annexation, consolidation, and detachment areas.

The map contained herein, is evidence, the entity has met requirements of Act 914 of 2015



- Boundary Correction
- Sections
- Parcels
- Minor Road
- Existing City

