



## ARKANSAS SECRETARY OF STATE

# MARK MARTIN

July 6, 2018

The Honorable Vicki Bishop  
Fulton County and Circuit Clerk  
P.O. Box 219  
Salem, Arkansas 72576

Re: City of Mammoth Springs Annexation Ordinance 2007-07  
***Filing of an unreported historical municipal boundary change***

Dear Ms. Bishop,

This letter acknowledges receipt and filing of an unreported historical municipal boundary change by the Office of the Secretary of State:

Filing Type: Annexation pursuant to A.C.A § 14-40-602 (petition by a majority of the landowners)

Effective Date: 12/05/2007 (default)

County: Fulton

City: Mammoth Spring

City Ordinance: 2007-07

Dated: 11/05/2007

County Court Order: CO-2007-03

Date Filed: Unknown

A file marked copy of the ordinance and exhibits submitted to our Office are enclosed. By copy of this letter (and its enclosures), the Secretary of State hereby notifies the appropriate mapping authorities for Arkansas. Please retain these copies as official record of the filing of the municipal boundary change by the Arkansas Secretary of State.

If you have any questions or concerns, please contact our Office at 501-682-3401.

Sincerely,

A handwritten signature in cursive script that reads "Cynthia Fisher".

Cynthia Fisher  
Arkansas Secretary of State Legal Division  
500 Woodlane St, Room 256  
Little Rock, AR 72201  
501-682-3401

cc: Arkansas Geographic Information Systems Office (w/ encl)  
Arkansas Highway and Transportation Department Mapping Department (w/ encl)  
Department of Finance and Administration (w/encl)  
Arkansas Public Service Commission (w.encl)  
UALR Institution for Economic Advancement (w/encl)  
Tom-Tom (w/encl)  
Ms. June Grant, Mammoth Spring Recorder/Treasurer



# Arkansas Secretary of State

**Mark Martin** Arkansas Secretary of State, 500 Woodlane Ave, Little Rock, AR 72201-1094

## Municipal Boundary Change Checklist

County: Fulton City/Town: Mammoth Spring

City Ordinance/Resolution No: 2007-07 Date approved: 11/05/2007

County Court Case No: CO-2007-03 Date Order Filed: \_\_\_\_\_

Type: Annexation by Petition majority of Landowners A.C.A §14-40-602

Date Change Effective: 12/05/2007 Set by:  Municipal Ordinance  Emergency Clause  Court  Default  
*(Required by Act 653 of 2017)*

For Circuit Court Challenge: Date Order Filed: \_\_\_\_\_  Upheld  Overturned  Other *(attach explanation)*

### Initiating party:

All Landowners  Majority Landowners  Municipal Governing Body  State  Other \_\_\_\_\_

### Supporting Documentation attached *(check all that apply):*

- File marked copy of City Ordinance/Resolution *(required)*
- File marked copy of County Court Order or certified annexation election results *(required except for island annexation)*
- Copy of Arkansas GIS Office approved printed map and certification letter *(required)*
- Proof of Publication for all Legal Notices *(include Hearing, Election, and City Ordinance/Resolution notices)*
- File marked copy of Petition Part *(if applicable)*
- File marked copy of Complaint and final Circuit Court Order *(Court Challenge only)*

### Municipal Contact:

Name: Ms. June Grant Title: Mammoth Spring Record/Treasurer

Street Address: P.O. Box 185

City: Mammoth Spring St: AR Zip code: 72554

*Complete one form per ordinance/resolution, attach it as a cover page to the supporting document set and submit to the County Clerk's Office within 45 days of the Effective Date as required by Act 655 of 2017*

### County Official:

Signature: \_\_\_\_\_ Title: Fulton County Clerk

Date: \_\_\_\_\_

*Pursuant to Act 655 of 2017, County Officials must submit a file-marked copy of municipal boundary change documentation within 30 days of receipt to: Arkansas Secretary of State, Attn: Municipal Boundary Filing, 500 Woodlane Ave Suite 256, Little Rock, AR 72201-1094*

*Office of the Arkansas Secretary of State use only*

Received by: *Cynthia Fisher*

**FILED**

**JUL 06 2018**

**Arkansas  
Secretary of State**

IN THE CITY OF MAMMOTH SPRING, ARKANSAS

ORDINANCE NO. 2007-07

AN ORDINANCE ANNEXING CERTAIN CONTIGUOUS LANDS TO THE CITY OF  
MAMMOTH SPRING, ARKANSAS.

WHEREAS, it appears to the Council of the City of Mammoth Spring, Arkansas, that certain hereinafter described lands contiguous to the said City of Mammoth Spring, are necessary for the orderly growth of said City; and

WHEREAS, the lands represent an actual growth of the municipality beyond its legal boundary;  
and

WHEREAS, the lands are valuable by reason of their adaptability for prospective municipal  
uses,

THEREFORE, BE IT ORDAINED BY THE CITY COUNCIL OF THE CITY OF  
MAMMOTH SPRING, ARKANSAS:

SECTION 1: That there has been a court action filed in the Fulton County Court, case number CO-2007-05, wherein an order has been entered to annex to the City of Mammoth Spring, the following described property:

SEE ATTACHED LEGAL DESCRIPTION

SECTION 2: The municipality shall proceed to file a description and a map of the annexed area with the county clerk of the county wherein the land lies and with the Secretary of State. The annexation shall be included within the corporate limits of the annexing city thirty (30) days following the filing of the description with the county clerk.

Beginning on the South right-of-way line of old Ash Flat-Mammoth Spring public road; said point being across said road from the Southwest corner of Block 13 in Wolf's Addition to the Town of Mammoth Spring, Arkansas, running thence South 164.2 feet; thence East 275.2 feet; thence North to center of said road (old road); thence West 275.2 feet to the point of beginning, being a part of the NW  $\frac{1}{4}$  SE  $\frac{1}{4}$  of Section 7, Township 21 North, Range 5 West.

Less and Except: Commencing at the Northwest corner of the NW  $\frac{1}{4}$  SE  $\frac{1}{4}$  of Section 7, Twp. 21 North, Range 5 West of the 5th P.M. in Arkansas and running thence East 272 feet for a point of beginning, thence South 164.3 feet; thence East 88 feet, thence North 164.3 feet, thence West 88 feet to the point of beginning.

Also, Less and Except: Commencing at the SE corner of the NW  $\frac{1}{4}$  SE  $\frac{1}{4}$ , Section 7, Twp. 21 North, Range 5 West; thence North 00 deg. 07 min. 31 sec. East along the Easterly line of the NW  $\frac{1}{4}$  SE  $\frac{1}{4}$ , 40.00 feet to the Point of Beginning; thence South 89 deg. 52 min. 42 sec. West 745.87 feet; thence North 89 deg. 10 min. 22 sec. West 558.56 feet; thence North 01 deg. 20 min. 31 sec. East 1145.75 feet along the Easterly Right of Way line of Highway 289 to the Southerly line of the Friel property; thence South 84 deg. 42 min. 17 sec. East 232.13 feet; thence South 83 deg. 42 min. 51 sec. East 87.65 feet to a fence corner of the Westerly line of the Cooper property; thence South 00 deg. 18 min. 32 sec. East 253.31 feet; thence North 83 deg. 30 min. 58 sec. East 211.55 feet to a fence corner of the Westerly line of the Washam property; thence South 00 deg. 02 min. 53 sec. West 292.02 feet; thence North 88 deg. 00 min. 45 sec. East 747.00 feet along the Southerly line of said Washam property; thence South 00 deg. 07 min. 31 sec. East along the Easterly line of the NW  $\frac{1}{4}$  SE  $\frac{1}{4}$  625.70 feet to the Point of Beginning.

Known municipally as 1380 Goldsmith Avenue  
Mammoth Spring, AR, 72554

SECTION 3: The annexation is hereby approved and final.

APPROVED: Joan Pace  
Mayor

ATTEST:

Joan Baker  
Recorder

CERTIFICATE

I, Joan Baker, Recorder of the City of Mammoth Spring, Arkansas, hereby certify that this ordinance was duly passed and approved by a unanimous vote of the total number of the governing body of the City of Mammoth Spring, Arkansas, this 5 day of November, 2007.

Joan Baker  
Recorder of Mammoth Spring, Arkansas



ARKANSAS  
GIS OFFICE

July 5, 2018

Ms. Cynthia Fisher  
Special Projects Manager  
Arkansas Secretary of State Legal Division  
500 Woodlane St, Suite 256  
Little Rock, AR 72201

RE: City of Mammoth Spring Annexation Coordination Requirement

Ms. Fisher,

Thank you for coordinating with our office as you seek to reconcile an historic annexation in the City of Mammoth Spring, ordinance 2007-7 located in Section 7, Township 21 North, Range 5 West. This letter represents confirmation that you have properly coordinated with our office (Arkansas GIS Office) as specified in § 14-40-101 (Act 914 of 2015) of the 90<sup>th</sup> General Assembly.

Our office will wait completion of any additional steps necessary for the proposed boundary change, which normally comes from the Arkansas Secretary of State Elections Division after any appropriate filing by your County Clerk.

Thank you,

Jennifer Wheeler, GIS Analyst  
/jjw

Attachments:  
GIS Office Map of Proposed Annexation  
Legal Description  
Secretary of State Municipal Change Checklist

**FILED**  
JUL 06 2018  
Arkansas  
Secretary of State

H:\City Annexations\Cities\Mammoth Spring\20180705\Doc\20180705 Mammoth Spring Annexation Coordination Letter ord2007-07.docx

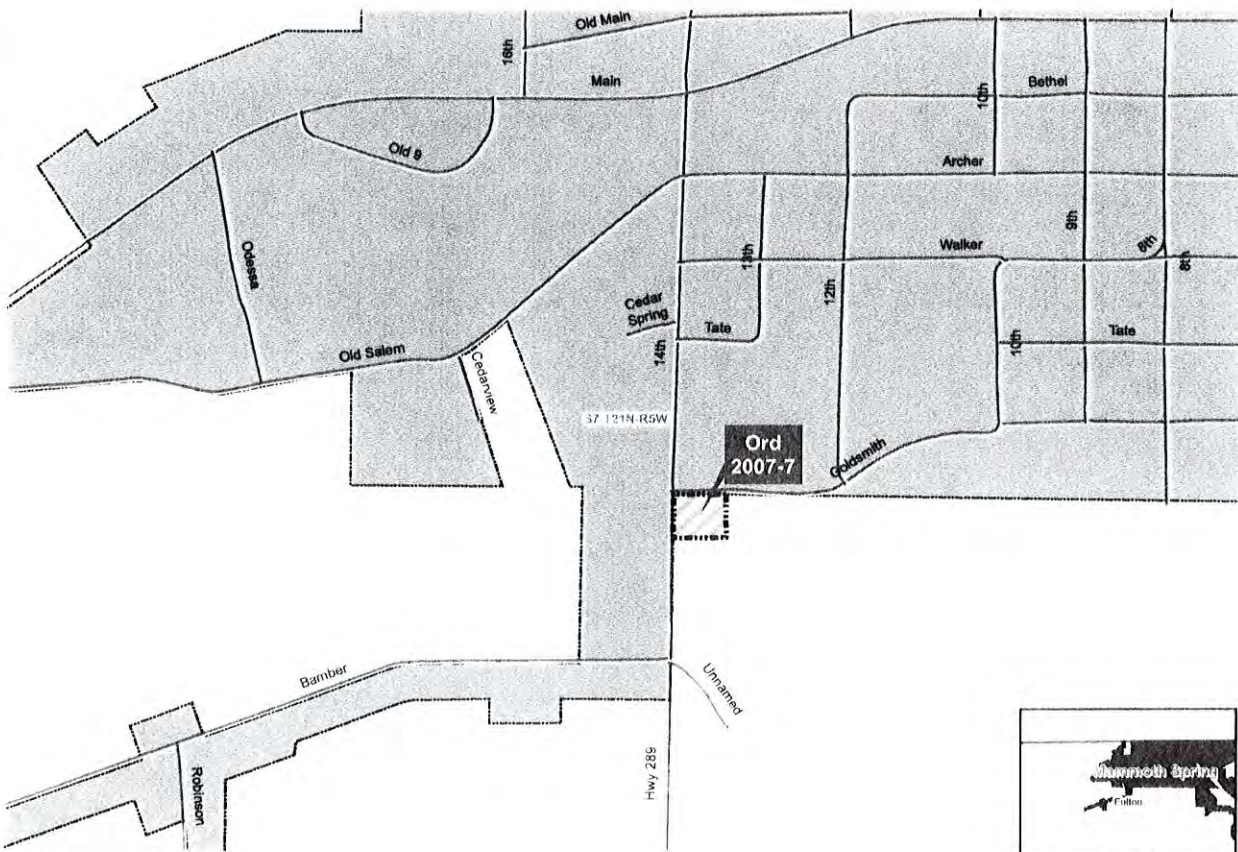
Historic Annex Ordinance 2007-07: City of Mammoth Spring  
July 2018

City: Mammoth Spring  
Mayor: Jean Pace


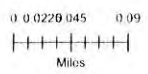
Arkansas Code 14-40-101

Before an entity undertakes an annexation, consolidation, or detachment proceeding under the chapter, the entity shall coordinate with the Arkansas Geographic Information Systems Office for preparation of legal descriptions and digital mapping for the relevant annexation, consolidation, or detachment areas.

The map contained herein is evidence the entity has met requirements of Act 914 of 2015.



- Proposed Annex
- Section
- Parcel
- Major Road
- City Boundary



ARKANSAS GIS OFFICE

File: Arkansas\GIS\Map\Mammoth Spring\2018

**FILED**  
JUL 06 2018  
Arkansas  
Secretary of State