



JOHN THURSTON  
ARKANSAS SECRETARY OF STATE

August 7, 2019

**F I L E D**

**AUG 07 2019**

**Arkansas  
Secretary of State**

The Hon. Tammy Sisson  
Franklin County Clerk  
211 West Commercial  
Ozark, AR 72949

Re: City of Ozark Annexation Ordinance 2006-12

Dear Ms. Sisson,

This letter acknowledges receipt and filing of the following notice of municipal boundary change by the Office of the Arkansas Secretary of State:

Filing Type: Annexation pursuant to A.C.A §14-40-609(annexation by 100% of the landowners)

Effective Date: 08/14/06

County: Franklin

City: Ozark

City Ordinance: 2006-12

Dated: 08/14/06

County Court Order: Unknown

Date Filed: 06/06/06

A file marked copy of the ordinance, court order and exhibits submitted to our Office are enclosed. By copy of this letter (and its enclosures), the Secretary of State hereby notifies the appropriate mapping authorities for Arkansas. Please retain these copies as official record of the filing of the municipal change by the Arkansas Secretary of State.

If you have any questions or concerns regarding this filing, please do not hesitate to contact our Office at 501-682-3478.

Sincerely,

A handwritten signature in black ink, appearing to read "Brad Bowman".

Brad Bowman  
Elections Division

cc: Arkansas Geographic Information Systems Office (w/encl)  
Arkansas Department of Transportation Mapping Department (w/encl)  
Department of Finance and Administration (w/encl)  
Arkansas Public Service Commission (w/encl)  
Arkansas Economic Development Institute (w/encl)  
The Honorable Roxie Hall, Mayor of Ozark (w/encl)  
The Honorable Rickey Bowman, County Judge of Franklin County (w/encl)  
Mr. Cecil Zollicoffer, Manager of Ozark Water Department (w/encl)



# Arkansas Secretary of State

**John Thurston** Arkansas Secretary of State, 500 Woodlane Ave, Little Rock, AR 72201-1094

## Municipal Boundary Change Checklist **FILED**

Act 655 of 2017 and A.C.A. §14-40-103

AUG 07 2019

County: Franklin City/Town: Ozark **Arkansas Secretary of State**

City Ordinance/Resolution No: 2006-12 Date approved: 8.14.2006

County Court Case No: UNK Date Order Filed: 6.6.2006

Type: A.C.A. § 14-40-609

(Choose from the list of Arkansas Code Sections located on the back)

Date Change Effective: 8-14-06 Set by:  Municipal Ordinance  Emergency Clause  Court  Default  
(Required by Act 655 of 2017)

For Circuit Court Challenge: Date Order Filed: N/A  Upheld  Overturned  Other (attach explanation)

Please indicate which ward(s) the territory will be assigned to: Ward 1  
(See A.C.A § 14-40-203)

### Initiating party:

All Landowners  Majority Landowners  Municipal Governing Body  State  Other \_\_\_\_\_

### Supporting Documentation attached (check all that apply):

- File marked copy of City Ordinance/Resolution (required)
- File marked copy of County Court Order or certified annexation election results (required except for A.C.A. §14-40-501)
- Copy of Arkansas GIS approved printed map and certification letter (required)
- Proof of Publication for all Legal Notices (include Hearing, Election, and City Ordinance/Resolution notices)
- File marked copy of Petition Part (if applicable)
- File marked copy of Complaint and final Circuit Court Order (Court Challenge only)

### Municipal Contact:

Name: Roxie Hall Title: Manager

Street Address: 2910 W. Commercial

City: Ozark St: AR Zip code: 72949

Complete one form per ordinance/resolution, attach it as a cover page to the supporting document set and submit to the County Clerk's Office within 45 days of the Effective Date as required by Act 655 of 2017

### County Official:

X Signature: [Signature] Title: Franklin Co Judge

Date: 6/24/19

Pursuant to Act 655 of 2017, County Officials must submit a file-marked copy of municipal boundary change documents within 30 days of receipt to: Arkansas Secretary of State, Attn: Municipal Boundary Filing, 500 Woodlane Ave Suite 256, Little Rock, AR 72201-1094

Office of the Arkansas Secretary of State use only

Received by: \_\_\_\_\_

### **Municipal Annexation, Detachment, and Incorporation Reference**

- Annexation of Territories Contiguous to County Seat A.C.A §14-40-201
- Annexation of Territories in another Judicial District (multiple county seats) A.C.A. §14-40-202
  - Annexation of City Park or Airport (automatic) A.C.A §14-40-204
- Annexation of building on boundary of two municipalities (written notice) A.C.A. §14-40-207
  - Annexation by Election (contiguous land) A.C.A. §14-40-302
  - Annexation of land in adjoining County A.C.A §14-40-401
- Annexation of surrounded unincorporated area (island/doughnut holes) by ordinance A.C.A. §14-40-501
  - Annexation by Petition of majority of Landowners A.C.A. §14-40-602
  - Annexation by Petition of all Landowners A.C.A §14-40-609
  - Consolidation of two municipalities by Election A.C.A §14-40-1201
- Annexation with Detachment from another municipality at landowner request A.C.A §14-40-2001
  - Annexation with Detachment from adjoining city at city request A.C.A §14-40-2101
  - Detachment of Land annexed by petition under §14-40-601 A.C.A §14-40-608
  - Detachment of municipal lands back to County by election A.C.A. §14-40-1801
  - Detachment of unsuitable land by municipal resolution A.C.A §14-40-1901
  - Incorporation by direct petition of landowners A.C.A §14-38-101
  - Incorporation by petition for special election A.C.A §14-38-115
- Surrender of Charter (Disincorporation) by second class city A.C.A §14-39-101

**FILED**  
Franklin County, Arkansas

AUG 28 2006

SHARON NEEDHAM  
COUNTY AND PROBATE CLERK

BY [Signature]

ORDINANCE NO. 2006-12

**AN ORDINANCE ACCEPTING THE ANNEXATION OF CERTAIN  
TERRITORY TO THE CITY OF OZARK, ARKANSAS, AND MAKING SAME  
PART OF THE CITY OF OZARK, ASSIGNING SAME TO WARDS,  
DECLARING AN EMERGENCY, AND FOR OTHER PURPOSES**

WHEREAS, Petition was filed with the County Clerk of Franklin county, Arkansas by the only real estate owners of the hereinafter described territory praying that said territory be annexed to, and made part of the City of Ozark, Arkansas; and

WHEREAS, on the 2nd day of June, 2006, the County Clerk of Franklin County, found that the Petition was signed by the only real estate owners in said territory; that said territory was contiguous and adjoining the present corporate limits of the City of Ozark, Arkansas; that an accurate plat or map of said territory had been filed with and made part of said Petition; that proper notice had been given for the time and in the manner prescribed by law, and that all things pertaining thereto had been done in the manner prescribed by law, and that said land and territory should be annexed to and made part of the City of Ozark, Arkansas, subject to the acceptance of same by the City Council of said City at the proper time, as provided by law; and

WHEREAS, the time affixed by law for appealing from said Order of Annexation made by the County Court has expired and no appeal has been taken from said Order.

NOW THEREFORE, BE IT ORDAINED BY THE CITY COUNCIL OF THE CITY OF OZARK, ARKANSAS:

**SECTION I:** That the following described land and territory contiguous and adjoining the City of Ozark, Arkansas, be and the same is hereby accepted as passed and is hereby annexed to and made part of the City of Ozark, to wit:

*See attached legal description*

**SECTION II:** That the above described territory shall be annexed to and made a part of Ward I of the City of Ozark, and same shall henceforth be a part of said ward as fully existing of said ward.

**SECTION III:** This Ordinance being necessary for the preservation of public health, safety, and welfare, an emergency is therefore declared, and shall be in full force and effect immediately upon its passage.

Passed and approved this 14<sup>th</sup> day of August, 2006

[Signature]  
MAYOR, C.L. "Bat", Coley

ATTEST:

Carol Sneath  
CITY CLERK, Carol Sneath

0/5

**IN THE FRANKLIN COUNTY COURT IN THE MATTER OF ANNEXING TO  
THE CITY OF OZARK, ARKANSAS, CERTAIN TERRITORY CONTIGUOUS  
TO THE SAID CITY OF OZARK, ARKANSAS.**

**PETITION FOR ANNEXATION**

Comes now, Jaunnita Montgomery and Janette Mooney, as the sole property owner of the following described area, and hereby petitions the County Court of Franklin County, Arkansas, to annex the following lands to the City of Ozark, Arkansas. The only real estate owner owning acreage in the said area is Jaunita Montgomery and Janette Mooney, fee simple title holder.

The description of the area to be annexed to the City of Ozark, Arkansas is more particularly described as follows:

*See attached legal descriptions.*

BY: Jaunita Montgomery  
Jaunita Montgomery

BY: Janette Mooney  
Janette Mooney

"I CERTIFY, UNDER PENALTY OF FALSE SWEARING, THAT AT LEAST THE LEGALLY CORRECT AMOUNT OF DOCUMENTARY STAMPS HAVE BEEN PLACED ON THIS INSTRUMENT."

*Jaunita Montgomery*  
GRANTEE OR GRANTEE AGENT  
*P.O. Box 335, Ozark*  
GRANTEE'S ADDRESS

WARRANTY DEED

KNOW ALL MEN BY THESE PRESENTS:

THAT I, JAUNITA MONTGOMERY, AS SURVIVING SPOUSE OF DICK MONTGOMERY AND ROY JOHNSON AND MARY ALICE JOHNSON, HUSBAND AND WIFE, GRANTORS, FOR AND IN CONSIDERATION OF THE SUM OF TEN DOLLARS AND OTHER VALUABLE CONSIDERATION (\$10.00) IN HAND PAID BY JAUNITA MONTGOMERY AND JANETTE MOONEY, GRANTEEES, THE RECEIPT OF WHICH IS HEREBY ACKNOWLEDGED, DO HEREBY GRANT, BARGAIN, SELL AND CONVEY UNTO JAUNITA MONTGOMERY AND JANETTE MOONEY, GRANTEEES, AND UNTO THEIR HEIRS AND ASSIGNS FOREVER THE FOLLOWING LANDS LYING IN FRANKLIN COUNTY, ARKANSAS, TO-WIT:

PART OF THE SOUTHWEST QUARTER OF THE SOUTHEAST QUARTER OF SECTION 33, TOWNSHIP 10 NORTH, RANGE 27 WEST MORE PARTICULARLY DESCRIBED AS FOLLOWS: BEGINNING AT THE SOUTHWEST CORNER OF THE SAID SOUTHWEST QUARTER OF THE SOUTHEAST QUARTER OF SAID SECTION, TOWNSHIP AND RANGE, AND RUNNING THENCE NORTH 80 YARDS, THENCE EAST 60 YARDS, THENCE SOUTH 80 YARDS, THENCE WEST 60 YARDS TO THE PLACE OF BEGINNING, AND CONTAINING 1 ACRE MORE OR LESS.

LEGAL DESCRIPTION PROVIDED BY GRANTORS.

SUBJECT HOWEVER TO ALL PRIOR EASEMENTS, RESERVATIONS AND RIGHTS OF WAY OF RECORD.

TO HAVE AND TO HOLD THE SAME UNTO THE SAID JAUNITA MONTGOMERY AND JANETTE MOONEY AND UNTO THEIR HEIRS AND ASSIGNS FOREVER, WITH ALL APPURTENANCES THEREUNTO BELONGING.

AND I, HEREBY COVENANT WITH SAID GRANTEEES, THAT I WILL FOREVER WARRANT AND DEFEND THE TITLE TO THE SAID LANDS AGAINST ALL CLAIMS WHATSOEVER.

WITNESS MY HANDS AND SEALS THIS 13TH DAY OF AUGUST, 2003.

*Jaunita Montgomery*  
JAUNITA MONTGOMERY

*Roy Johnson*  
ROY JOHNSON

*Mary Alice Johnson*  
MARY ALICE JOHNSON

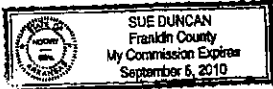
DO NOT  
Publish

**ACKNOWLEDGMENT**

STATE OF ARKANSAS  
COUNTY OF Franklin

BE IT REMEMBERED, THAT ON THIS DAY CAME BEFORE ME, THE UNDERSIGNED, A NOTARY PUBLIC WITHIN AND FOR THE COUNTY AFORESAID, DULY COMMISSIONED AND ACTING, JAUNITA MONTGOMERY, AS SURVIVING SPOUSE OF DICK MONTGOMERY AND; ROY JOHNSON AND MARY ALICE JOHNSON, HUSBAND AND WIFE, TO ME WELL KNOWN AS THE GRANTOR IN THE FOREGOING DEEDS WHOSE NAMES APPEAR UPON THE WITHIN AND FOREGOING DEED AND STATED THAT SHE HAD EXECUTED THE SAME FOR THE CONSIDERATION AND PURPOSES THEREIN MENTIONED AND SET FORTH.

WITNESS MY HAND AND SEAL AS SUCH NOTARY PUBLIC THIS 13TH DAY OF AUGUST, 2003



Sue Duncan  
NOTARY PUBLIC

MY COMMISSION EXPIRES  
9-5-10

STATE OF ARKANSAS, COUNTY OF FRANKLIN  
OZARK DISTRICT  
FILED FOR RECORD THE 8 DAY OF November  
2004 AT 2:30 O'CLOCK P. M. AND RECORDED  
IN BOOK 17 PAGE 200  
WILMA GRAGG - BRUSHWOOD  
CIRCUIT CLERK AND RECORDER  
BY Carol Beard D.C.



OK

**IN THE FRANKLIN COUNTY COURT IN THE MATTER OF ANNEXING TO  
THE CITY OF OZARK, ARKANSAS, CERTAIN TERRITORY CONTIGUOUS  
TO THE SAID CITY OF OZARK, ARKANSAS.**

**PETITION FOR ANNEXATION**

Comes now, Opal Montgomery, as the sole property owner of the following described area, and hereby petitions the County Court of Franklin County, Arkansas, to annex the following lands to the City of Ozark, Arkansas. The only real estate owner owning acreage in the said area is Opal Montgomery, fee simple title holder.

The description of the area to be annexed to the City of Ozark, Arkansas is more particularly described as follows:

*See attached legal descriptions.*

BY: Opal Montgomery  
Opal Montgomery

Con. 1,000	Date	11	2	1969	Reg. ✓	Dow. in D. ✓	N. P. ✓
Lien	Ack.	"	"	"	Def.	Dow. in A. ✓	J. P.
Int. Con. All Pt.	Filed	11	6	1967	All Ack.	H'ms't'd D. ✓	Cl'k.
Co. Seal	Time				Of Seal	H'ms't'd A. ✓	Wife Ex.

*Carmon Montgomery and Oma Montgomery H & W*

*James Montgomery and Opal Montgomery*

Grant, Bargain, Sell and Convey and Confirm; Release and Forever Quit Claim.  
Subject to

NE				NW				SE				SW				Franklin County, Ark.			
NE	NW	SE	SW	NE	NW	SE	SW	NE	NW	SE	SW	NE	NW	SE	SW	SEC.	TWP.	RANGE	ACRES
- and a																33	10	27	
<i>more part. desc as beg. at a point 256 ft W of the SE 1/4 of Sec 1 running th south 105 ft, th west 184 th N 105 ft th west 51.5 ft to the pt. of way of St. Hwy #219 th North-easterly along and with rd of way to a point 138.9 ft North of the point of beg. th South 138.9 ft to the point of beg. Cont.</i>																			
<i>1 1/2</i>																			
<i>By Ralph Johnson, Jr. N.P. In Co. Ark.</i>																			

FILED  
FOR RECORD  
AT 12 O'CLOCK P  
JUN 02 2006

**NOTICE**

RECORDED IN BOOK \_\_\_\_\_ PAGE \_\_\_\_\_  
BY SHARON NEEDHAM COUNTY PROBATE CLERK

Notice is hereby given that there has been filed in the County Court of Franklin County, Arkansas, the Petition of Opal Montgomery, Roy Johnson, Mary Alice Johnson, David Robison, Rhonda Robison, Jaunita Montgomery, Janette Mooney, and Norman Powell asking for the annexation to the City of Ozark, Arkansas, the following described lands situated in Franklin County, Arkansas, contiguous to said City, to-wit:

*See attached legal description(s).*

A plat of said land proposed for annexation is on file with said Petition in the office of the Clerk of said Court. The Court has fixed the 6<sup>th</sup> day of July, 2006 at 11 o'clock as the date for the hearing on said Petition, and all interested persons are now notified to be present at said Court at the time and date so fixed.

Given this 2<sup>nd</sup> day of June, 2006.



Sharon Needham  
County Clerk

WITT LAW FIRM, P.C.  
800 N. 3<sup>RD</sup>, P.O. BOX 286  
OZARK, ARKANSAS 72949  
(479) 667-4721  
FAX (479) 667-4173

*Ernie Witt  
Neva B. Witt  
Attorneys at Law*

*May 9, 2006*

Mayor C.L. "Bat" Coley  
2910 W. Commercial  
Ozark, AR 72949

RE: Annexation

Dear Bat:

Enclosed herein please find a Petition, Decree, and Ordinance, which I have prepared for the purpose of annexing the subject property.


You will need to have the appropriate officers of the properties sign the Petition, and then file it with the County Clerk in Ozark, Arkansas. The clerk will then set a date for a hearing on the Petition. The hearing date must be at least 30 days from the date of the filing of the Petition. The Notice, which is also being provided to you, should contain the date set for the hearing. Then, the Notice must be published in the Ozark newspaper one time each week for three consecutive weeks. Each document must be accompanied by a legal description.

Next, the Petitioners' representative will need to be present at the hearing set by the County Court and obtain a signature of the County Judge. After 30 days have passed from the date the Order was signed by the County Judge, then the Ordinance may be presented to the City Council for approval. The City should then publish the Ordinance and a copy should be delivered to the County Clerk's office.

At any point during this proceeding, if you have any questions, please do not hesitate to contact my office.

Thank you for your cooperation and assistance to this matter.

Yours very truly,



Neva B. Witt

Enc

NBW/hk

**IN THE FRANKLIN COUNTY COURT IN THE MATTER OF ANNEXING TO  
THE CITY OF OZARK, ARKANSAS CERTAIN TERRITORY CONTIGUOUS  
TO THE SAID CITY OF OZARK, ARKANSAS.**

**DECREE OF ANNEXATION**

On this regular day of a regular term of the County Court of Franklin County, Arkansas, there is presented to the Court by David and Rhonda Robison, et al., a Petition for Annexation of certain territory, hereinafter more particularly described, to the City of Ozark, Arkansas, and the Court being fully advised of the facts and the law, doth hereby find, judge and decree as follows:

The Court finds the Petition was filed more than thirty (30) days prior to this date and that in said Petition, the said David and Rhonda Robison was selected by said parties to present the Petition.

The Court doth find that Opal Montgomery, Roy Johnson, Mary Alice Johnson, David Robison, Rhonda Robison, Jaunita Montgomery, Janette Mooney, Norman Powell, and Latane Powell are the only property owners owning real estate in the area affected by this Petition.

The Court further finds that the territory sought to be annexed was accurately described in said Petition and that said territory is contiguous to the boundaries of the City of Ozark, Arkansas.

The Court further finds that attached to and made a part of said Petition is an accurate map of the territory sought to be annexed to the City of Ozark, Arkansas.

The Court further finds that the prayer of the Petition is right and proper.

Therefore, the Court doth hereby ORDER, ADJUDGE AND DECREE that the following described territory be and the same is hereby annexed to and made a part of the City of Ozark, Arkansas, to-wit:

*See attached legal description(s).*

The Court doth further order that the original papers in this case be delivered to the Clerk of Franklin County, Arkansas, same to be properly recorded upon the records of Franklin County, Arkansas, and the Clerk, after properly recording and filing the original papers, prepare transcripts of same; that one of the certified transcripts be delivered to the City of Ozark, Arkansas, one copy to the Secretary of State and one copy to the Director of the Tax Division of the Arkansas Public Service Commission.

\_\_\_\_\_  
County Judge

"I CERTIFY, UNDER PENALTY OF FALSE SWEARING, THAT AT LEAST THE LEGALLY CORRECT AMOUNT OF DOCUMENTARY STAMPS HAVE BEEN PLACED ON THIS INSTRUMENT."  
*Mary Alice Johnson*  
GRANTEE OR GRANTEE AGENT  
P.O. Box 335 Ozark, Ark 71449  
GRANTEE'S ADDRESS

**WARRANTY DEED**

**KNOW ALL MEN BY THESE PRESENTS:**

THAT WE, JUANITA MONTGOMERY, A SINGLE PERSON AND SURVIVING SPOUSE OF ARVEL MONTGOMERY, GRANTOR, FOR AND IN CONSIDERATION OF THE SUM OF TEN DOLLARS AND OTHER VALUABLE CONSIDERATION (\$10.00) IN HAND PAID BY JUANITA MONTGOMERY AND; MARY ALICE JOHNSON AND ROY JOHNSON, GRANTEEES, THE RECEIPT OF WHICH IS HEREBY ACKNOWLEDGED, DO HEREBY GRANT, BARGAIN, SELL AND CONVEY UNTO JUANITA MONTGOMERY, A SINGLE PERSON AND; MARY ALICE JOHNSON AND ROY JOHNSON, HUSBAND AND WIFE, GRANTEEES, AND UNTO THEIR HEIRS AND ASSIGNS FOREVER THE FOLLOWING LANDS LYING IN FRANKLIN COUNTY, ARKANSAS, TO-WIT:

WEST HALF OF THE NORTHWEST QUARTER OF THE SOUTHEAST QUARTER AND PART OF THE SOUTHWEST QUARTER OF THE SOUTHEAST QUARTER OF SECTION 33, TOWNSHIP 10 NORTH, RANGE 27 WEST, MORE PARTICULARLY DESCRIBED AS BEGINNING AT A POINT 550 FEET NORTH OF THE SOUTHWEST CORNER OF THE



WITNESS OUR HANDS AND SEALS THIS 10TH DAY OF APRIL, 2002.

*Juanita Montgomery*  
JUANITA MONTGOMERY

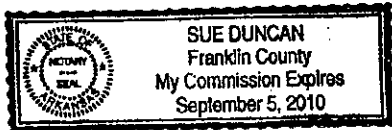
ACKNOWLEDGMENT

STATE OF ARKANSAS  
COUNTY OF FRANKLIN

BE IT REMEMBERED, THAT ON THIS DAY CAME BEFORE ME, THE UNDERSIGNED, A NOTARY PUBLIC WITHIN AND FOR THE COUNTY AFORESAID, DULY COMMISSIONED AND ACTING, JUANITA MONTGOMERY, A SINGLE PERSON, TO ME WELL KNOWN AS THE GRANTOR IN THE FOREGOING DEEDS WHOSE NAMES APPEAR UPON THE WITHIN AND FOREGOING DEED AND STATED THAT THEY HAD EXECUTED THE SAME FOR THE CONSIDERATION AND PURPOSES THEREIN MENTIONED AND SET FORTH.

WITNESS MY HAND AND SEAL AS SUCH NOTARY PUBLIC THIS 10TH DAY OF APRIL, 2002

*Sue Duncan*  
\_\_\_\_\_  
NOTARY PUBLIC



MY COMMISSION EXPIRES  
9-5-10

**Youth With A Mission**

<b>Dolly Ward</b>	<b>2220 S 37<sup>th</sup></b>
<b>Joe &amp; Judy Black</b>	<b>814 Manitou Mountain Rd.</b>
<b>Joe &amp; Judy Black</b>	<b>820 Manitou Mountain Rd.</b>
<b>Michael &amp; Laura Nunez</b>	<b>2001 S 37<sup>th</sup></b>
<b>Guy Overman</b>	<b>838 Manitou Mountain Rd.</b>
<b>Guy Overman</b>	<b>2302 S 37<sup>th</sup></b>
<b>Juanita Montgomery</b>	<b>900 S 37<sup>th</sup></b>
<b>Opal Montgomery</b>	<b>600 S 37<sup>th</sup></b>
<b>Alice &amp; Roy Johnson</b>	<b>925 S 37<sup>th</sup></b>
<b>Norman Powell</b>	<b>1223 S 37<sup>th</sup></b>
<b>David &amp; Rhonda Robison</b>	<b>1003 S 37<sup>th</sup></b>



**ARKANSAS  
GIS OFFICE**

---

June 6, 2019

Mr. Cecil Zolliecoffer  
Manager – Ozark Water Department  
2910 West Commercial  
Ozark, AR 72949

RE: City of Ozark Annexation Coordination Requirement

Mr. Zolliecoffer,

Thank you for coordinating with our office as we seek to file Ozark's missing annexation ordinance 2006-12. This letter represents confirmation that you have properly coordinated with our office (Arkansas GIS Office) as specified in § 14-40-101 (Act 914 of 2015) of the 90<sup>th</sup> General Assembly.

Our office will wait completion of any additional steps necessary for the proposed boundary change, which normally comes from the Arkansas Secretary of State Elections Division after any appropriate filing by your County Clerk.

Thank you,

Jennifer Wheeler, GIS Analyst  
/jw

Attachments:  
GIS Office Map of Proposed Annexation  
Ordinance 2006-12  
County Order  
Municipal Boundary Checklist

H:\City\_Annexations\Cities\Ozark\20180125\_OzarkResearch\Doc\20190606\_Ozark\_Annexation\_Coordination\_Letter\_Ord2006-12.docx



S5-T19N-R27W

Manitou Mountain

S32-T10N-R27W

Ord 2006-12

S4-T9N-R27W

S33-T10N-R27W

Ord 2006-12

AR 219

Poppin Bott

Unnamed

Unnamed

Unnamed

C

Historic Annexation Ord 2006-12 - City of Ozark

City: Ozark  
 Mayor: Roxie Hall

Arkansas Code 14-40-101.

Before an entity undertakes an annexation, consolidation, or detachment proceeding under this chapter, the entity shall coordinate with the Arkansas Geographic Information Systems Office for preparation of legal descriptions and digital mapping for the relevant annexation, consolidation, and detachment areas.

The map contained herein, is evidence, the entity has met requirements of Act 914 of 2015



- Proposed Annex
- Sections
- Parcels
- Minor Road
- River Flowline
- Existing City

