



ARKANSAS SECRETARY OF STATE

MARK MARTIN

October 24, 2017

The Honorable Peggy Fitzjurls
Logan County and Probate Clerk
25 West Walnut Street
Paris, AR, 72855

Re: City of Paris Ordinance 2017-7 amending Annexation Ordinance 2000-1

Dear Ms. Fitzjurls,

This letter acknowledges receipt and filing of the following notice of municipal boundary change by the Office of the Secretary of State:

Filing Type: Amends legal description in Annexation Ordinance 2000-1
Effective Date: 10/02/2017 (Emergency Declared)
County: Logan City: Paris
City Ordinance: 2017-7 Dated: 10/02/2017
County Court Order: N/A

A file marked copy of the ordinance and exhibits submitted to our Office are enclosed. By copy of this letter (and its enclosures), the Secretary of State hereby notifies the appropriate mapping authorities for Arkansas. Please retain these copies as official record of the filing of the municipal boundary change by the Arkansas Secretary of State.

If you have any questions or concerns regarding this pending filing, please contact our office at 501-682-3401.

Sincerely,

A handwritten signature in cursive script that reads "Cynthia Fisher".

Cynthia Fisher
Arkansas Secretary of State Legal Division
500 Woodlane St, Room 256
Little Rock, AR 72201
501-682-3401

cc: Arkansas Geographic Information Systems Office (w/ encl)
Arkansas Highway and Transportation Department Mapping Department (w/ encl)
Department of Finance and Administration (w/encl)
Arkansas Public Service Commission (w.encl)
UALR Institution for Economic Advancement (w/encl)
Tom-Tom (w/encl)
Ms. Mary Sullivan, Paris City Clerk (w/encl)





Arkansas Secretary of State

Mark Martin Arkansas Secretary of State, 500 Woodlane Ave, Little Rock, AR 72201-1094

Municipal Boundary Change Checklist

County: Logan City/Town: PARIS

City Ordinance/Resolution No: 2000-1 / 2017-7 Date approved: 10-2-17 / 1-3-2000 ^{OTG}

County Court Case No: N/A Date Order Filed: _____

Type: Amends Ordinance, 2000-1
(Choose from the list of Arkansas Code Sections located on the back)

Date Change Effective: 1-5-2000 Set by: Municipal Ordinance Emergency Clause Court Default
(Required by Act 655 of 2017)

For Circuit Court Challenge: Date Order Filed: N/A Upheld Overturned Other (attach explanation)

Initiating party:

All Landowners Majority Landowners Municipal Governing Body State Other _____

Supporting Documentation attached (check all that apply):

- File marked copy of City Ordinance/Resolution (required)
- File marked copy of County Court Order (required except for island annexation and annexation approved by election)
- Copy of Arkansas GIS approved printed map and certification letter (required)
- Proof of Publication for all Legal Notices (include Hearing, Election, and City Ordinance/Resolution notices)
- File marked copy of Petition Part or File marked copy of the certified special election results (if applicable)
- File marked copy of Complaint and final Circuit Court Order (Court Challenge only)

Municipal Contact:

Name: Mary Sullivan Title: City Clerk
Street Address: P.O. Box 271
City: PARIS St: AR Zip code: 72855

Complete one form per ordinance/resolution, attach it as a cover page to the supporting document set and submit to the County Clerk's Office within 45 days of the Effective Date as required by Act 655 of 2017

County Official:

Signature: [Signature] Title: County Clerk
Date: 10-18-17

Pursuant to Act 655 of 2017, County Officials must submit a file-marked copy of municipal boundary change documents within 30 days of receipt to: Arkansas Secretary of State, Attn: Municipal Boundary Filing, 500 Woodlane Ave Suite 256, Little Rock, AR 72201-1094

Office of the Arkansas Secretary of State use only

Received by: Cynthia Fisher

FILED
OCT 24 2017
Arkansas
Secretary of State

Prepared by:
J. Cory Wells
PO Box 271
Paris AR 72855

201708 407
Recorded in the Above
Deeds and Mortgages Book & Page
10-03-2017 09:13:52 AM
Elaine Robertson-Circuit Clerk
Logan County, AR Northern Dist

ORDINANCE NO. 2017-1

AN ORDINANCE AMENDING ORDINANCE 2000-1 "CORRECTING ANNEXATION
LEGAL DESCRIPTION"


WHEREAS, it is the intention of the City Council to amend the legal description of
Ordinance 2000-1 to read:

Beginning on the East Boundary line of the Southwest Quarter of the Northwest Quarter
of Section 2, Township 7 North, Range 26 West at the intersection of North Hickory Street, with
Zeiler Street for a point of beginning, thence North along said line to a point of intersection with
State Hwy #309, thence West 200 feet to a point, thence South approximately 550 feet more
or less to a point due West of the point of beginning, thence East 200 feet to the point of
beginning, being a part of the Southwest Quarter of the Northwest Quarter of Section 2,
Township 7 North, Range 26.

Section 2. This Ordinance being necessary for the immediate preservation of public
peace, health, and safety, an emergency is hereby declared to exist, and this Ordinance shall
take effect and be in force and effect upon passage.

NOW, THEREFORE, BE IT ORDAINED: by the City Council of the City of Paris, Arkansas.

PASSED this 2nd day of October, 2017



Daniel Rogers, Mayor

Attest:




Mary Sullivan, Clerk

FILED
OCT 24 2017
Arkansas
Secretary of State



Logan County, AR Northern Dist
I certify this instrument was filed on
10-03-2017 09:13:52 AM
and recorded in Deeds and Mortgages Book
201708 at Pages 407 - 407
Elaine Robertson-Circuit Clerk



Wellman
1557 N Hickory

50

FILED FOR RECORD
This 10 Day of Jan 2000
At 9:38 A.M.
Everly Kellar
Circuit Clerk, Logan County, AR
Annette Black, D.C.

ORDINANCE NO. 2000-1

AN ORDINANCE TO BE ENTITLED "ANNEXATION OF PROPERTY TO THE CITY LIMITS OF PARIS, ARKANSAS"

BE IT ORDAINED BY THE CITY COUNCIL OF THE CITY OF PARIS, ARKANSAS,

WHEREAS, an Order of Annexation was entered on January 3, 2000, and filed of record on January 5, 2000, in the County Clerk's Office for the Northern District of Logan County, Arkansas.

WHEREAS, no interested party has instituted a proceeding in the Circuit Court to have the annexation prevented. That the proceeding should be in all things confirmed and the territory accepted.

NOW THEREFORE, BE IT ORDAINED by the City Council of Paris, Arkansas,

Part of the Southwest Quarter of the Northwest Quarter Of Section 2, Township 7 North, Range 26 West in Logan County, Arkansas, commencing at the Southwest corner Of the Southwest Quarter of the Northwest Quarter of Said Section, Township and Range, thence North 716.6' To the point of beginning, thence North 604.3', thence West 200', thence South 604.3', thence East 200' to The point of beginning, containing 2.79 acres, more or Less.

Also, Beginning at edge of City Limits on Zeiler Street, North on Hickory Street to Junction with Highway 309, then West 200 feet, thence South to Edge of city limits, then East along city limits To place of beginning, containing 2.79 acres, more Or less.

Also, Part of the Southwest Quarter of the Northwest Quarter of Section 2, Township 7 North, Range 26 West, in Logan County, Arkansas. Commencing at the Southwest Corner of the Southwest Quarter of the Northwest Quarter of said Section, Township and Range, thence North 941.7' to the point of beginning, Thence North 176.4' thence North 89 degrees 51 Minutes West 108.7' thence South 00 degrees 52 minutes East 178.5' thence North 89 degrees 00 minutes East

FILED

OCT 24 2017

Arkansas
Secretary of State

106.0' to the point of beginning, containing 0.44 acres more or less.

Section 2. The inhabitants residing in the above-described property shall have and enjoy all of the rights and privileges of the inhabitants within the original limits of the City of Paris, Arkansas.

Section 3. Any Ordinance, or parts of Ordinances in conflict with the Ordinance are hereby repealed.

Section 4. The declaration of any part of this Ordinance to be null and void shall not serve to void any other part of this Ordinance.

Section 5. The City does not at this point guarantee all City services to the property at the City's expense.

Section 6. This Ordinance being necessary for the immediate preservation of public peace, health and safety, an emergency is hereby declared to exist, and this Ordinance shall take effect and be in force and effect upon passage.

PASSED AND APPROVED by two-thirds (2/3) or more majority of the City of Paris, Arkansas, this 3rd day of January, 2000.

Mayor

Jim Clay

ATTEST:

Brian Rhinehart
City Clerk

CLERK'S CERTIFICATE OF RECORD
STATE OF ARKANSAS * COUNTY OF LOGAN * NORTHERN DISTRICT
I, EVERLY KELLAR, Circuit Clerk and Ex-Officio Recorder of the County
aforesaid do hereby certify that this instrument was filed for record on
the 10 day of January, A.D. 20 00
at 9:28 o'clock AM, and the same is now duly recorded in Record
of Book ND00-1 * Page 157
Witness my hand and the seal of said Court this the 10 day of
January 2000
Everly Kellar
Circuit Clerk and Ex-Officio Recorder
By Annette Hack D.C.

ORD
2001-01
1 of 2

Willmann

IN THE COUNTY COURT OF LOGAN COUNTY, ARKANSAS
NORTHERN DISTRICT

IN THE MATTER OF ANNEXATION
TO THE CITY OF PARIS

CC-99-2

ORDER OF ANNEXATION

On this 3 day of JANUARY, 2000, came on for hearing the petition of William J. Willmann and Mary Lou Willmann, husband and wife, and Dennis Willmann and Tammy Willmann, husband and wife, on their petition for annexation to the City of Paris. The parties appeared in person and by and through their attorney, R. Kevin Barham. From the Pleadings and testimony before the Court, the Court doth find:

1. This Court has jurisdiction of the parties and subject matter herein.
2. That William J. Willmann and Mary Lou Willmann, husband and wife, and Dennis Willmann and Tammy Willmann, husband and wife, are the owners of the following described property located in the Northern District of Logan County, Arkansas, to-wit:

Part of the Southwest Quarter of the Northwest Quarter Of Section 2, Township 7 North, Range 26 West in Logan County, Arkansas, commencing at the Southwest corner Of the Southwest Quarter of the Northwest Quarter of Said Section, Township and Range, thence North 716.6' To the point of beginning, thence North 604.3', thence West 200', thence South 604.3', thence East 200' to The point of beginning, containing 2.79 acres, more or Less.

F I L E D

OCT 24 2017

Arkansas
Secretary of State

2001-01-03 14:03

ORD
2001-01
2 of 2

Also, Beginning at edge of City Limits on Zeiler Street, North on Hickory Street to Junction with Highway 309, then West 200 feet, thence South to Edge of city limits, then East along city limits To place of beginning, containing 2.79 acres, more Or less.

Also, Part of the Southwest Quarter of the Northwest Quarter of Section 2, Township 7 North, Range 26 West, in Logan County, Arkansas. Commencing at the Southwest Corner of the Southwest Quarter of the Northwest Quarter of said Section, Township and Range, thence North 941.7' to the point of beginning, Thence North 176.4' thence North 89 degrees 51 Minutes West 108.7' thence South 00 degrees 52 minutes East 178.5' thence North 89 degrees 00 minutes East 106.0' to the point of beginning, containing 0.44 acres more or less.

2. That notice was given of the hearing by publication in the Paris Express for three consecutive weeks preceding this hearing date.

3. That there were no objections voiced to the annexation.

4. That it would be appropriate for the property described above to be annexed to the City of Paris, Arkansas. That the petitioners are a majority of the real estate owners in the property described above.

IT IS THEREFORE BY THE COURT, CONSIDERED, ORDERED AND ADJUDGED that the above described property be and the same is hereby annexed to the City of Paris, Arkansas.

Edgar L. Holt County Judge
EDGAR L. HOLT, COUNTY JUDGE
ENTRY DATE: 1-3-2000

City of Paris - Amendment to Annexation Ordinance 2000-1
September 2017

City: Paris
Mayor: Daniel Rogers

Short Mountain

Arkansas Code 14-40-101.
Before an entity undertakes an annexation, consolidation, or detachment proceeding under this chapter, the entity shall coordinate with the Arkansas Geographic Information Systems Office for preparation of legal descriptions and digital mapping for the relevant annexation, consolidation, and detachment areas.

The map contained herein, in evidence, the entity has met requirements of Act 914 of 2015

Amendment to ordinance 2000-1

S2-177N-R26W

S3-177N-R26W

AR 309

Zeiler

Hickory

E3

4th

3rd

Hall

Logan

Willow

Morgan

Laurel

Vista

Arnett

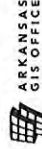
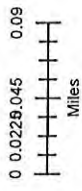
Morgan

Taylor

Logan

Paris

- Annexation
- Sections
- Parcels
- Minor Road
- Railroad
- Existing City
- County Boundary



H:\City_Annexations\GIS\Paris20170814_Reconciliation

FILED

OCT 24 2017

Arkansas
Secretary of State