



# ARKANSAS SECRETARY OF STATE

MARK MARTIN

March 21, 2017

The Honorable Rhonda Blevins  
Randolph County Clerk  
107 West Broadway  
Pocahontas, AR 72455

Re: City of Pocahontas Annexation Ordinance 2017-05

Dear Ms. Blevins,

This letter acknowledges receipt and filing of the following notice of municipal boundary change by the Office of the Secretary of State:

Filing Type: Annexation pursuant to A.C.A § 14-40-609 (petition by 100% of the landowners)

Effective Date: 4/15/2017

County: Randolph

City: Pocahontas

City Ordinance: 2017-05

Dated: 2/14/2017

County Court Order: C-2016-19

Dated: 11/3/2016

File marked copies of the Ordinance, Court Order and supporting documents submitted to our Office are enclosed. By copy of this letter (and its enclosures), the Secretary of State hereby notifies the appropriate mapping authorities for Arkansas. Please retain these copies as official record of the filing of the municipal boundary change by the Arkansas Secretary of State.

If you have any questions or concerns regarding this filing please contact our office at 501-682-3401.

Sincerely,

A handwritten signature in cursive script that reads "Cynthia Fisher".

Cynthia Fisher  
Arkansas Secretary of State Legal Division  
500 Woodlane St  
Little Rock, AR 72201  
501-682-3401

cc: Arkansas Geographic Information Systems Office (w/ encl)  
Arkansas Highway and Transportation Department Mapping Department (w/ encl)  
Department of Finance and Administration (w/ encl)  
Arkansas Public Service Commission (w/ encl)  
UALR Institution for Economic Advancement (w/encl)  
Tom-Tom (w/encl)  
Ms. Suzanne Hawkins, Pocahontas City Clerk and Treasurer (w/encl)





# Arkansas Secretary of State

**Mark Martin** Arkansas Secretary of State, 500 Woodlane Ave, Little Rock, AR 72201-1094

## Municipal Boundary Change Checklist

County: Randolph City/Town: Pocahontas

City Ordinance/Resolution No: 2017-05 Date approved: 2-14-17

County Court Case No: C-2016-19 Date of Order: 11-3-16

Type: Click down arrow at right to select from a list of Arkansas Code municipal boundary filing types 14-40-609

Date Change Effective: 60 Days after 2-14-17 Emergency clause:  Yes  No

For Circuit Court Challenge: Date Filed: \_\_\_\_\_  Upheld  Overturned  Other (attach explanation) NA

### Initiating party:

All Landowners  Majority Landowners  Municipal Governing Body  State  Other \_\_\_\_\_

### Supporting Documentation attached (check all that apply):

- File marked copy of City Ordinance/Resolution (not required for A.C.A §14-40-1801)
- File marked copy of County Court Order (not required for A.C.A. §14-40-501)
- Proof of Publication for all Legal Notices (Hearing, Election, City Ordinance/Resolution)
- Copy of Arkansas GIS approved printed map and certification letter
- File marked copy of Petition Part or File marked copy of the certified special election results (if applicable) NA
- File marked copy of Complaint and final Circuit Court Order (Court Challenge only) NA

### Municipal Contact:

Name: Suzanne Hawkins Title: City Clerk/Treasurer

Street Address: 410 N. Marr

City: Pocahontas St: AR Zip code: 72455

### City/County Official:

Signature: [Signature] Title: Mayor

Date: 3-6-17

Complete one form for each ordinance/resolution and attach it as a cover page to the supporting document set. Submit the documents to Arkansas Secretary of State, Atten: Municipal Boundary Filing, 500 Woodlane Ave, Little Rock, AR 72201-1094

Office of the Arkansas Secretary of State use only

Received by: Cynthia Fisher

FILED

MAR 21 2017

Arkansas Secretary of State

**PUBLIC NOTICE  
POCAHONTAS PUBLIC SCHOOLS  
BID REQUEST**

February, 2017. The Pocahontas School District is seeking bid proposals for a 2017 Fleet/Non-Retail Chevrolet Impala 4-dr. Sdn. LS w/IFL 1GX69. Bid specifications may be obtained at the Pocahontas School District Central Office. All sealed bids must be received by the Pocahontas School District, 2300 North Park Street, Pocahontas, AR 72455, by 3:30 P.M. on March 7, 2017. The district reserves the right to accept or reject any or all bids.  
Contact: Darryl Blaxton, Superintendent  
Phone: 870-892-4573, Ext. 5004  
Fax: 870-892-8857  
Email: darryl.blaxton@pocahontaspsd.com

**PUBLIC NOTICE**

**NOTICE OF COMMISSIONER'S SALE  
NOTICE IS HEREBY GIVEN**, that in pursuance of the authority and directions contained in the decretal order of the Circuit Court of Randolph County, made and entered on the 19th day of December, 2016, in a certain cause (No. CV-2016-91) then pending therein between United States of America, acting through The Rural Development, United States Department of Agriculture vs. Mary Richardson and the Tenants (If Any) of 12377 Hwy. 93, Pocahontas, Ark., the undersigned, as Commissioner of said Court, will offer for sale at public venue to the highest bidder, at the front door entrance of the Randolph County Courthouse, 107 West Broadway, Pocahontas, Arkansas, in the County Randolph, within the hours prescribed by law for judicial sales, on the 7th day of March, 2017, at 10:00 a.m., the following described real estate situated in Randolph County, Arkansas, to wit:  
Part of the Southeast Quarter of the Northwest Quarter (SE 1/4 NW 1/4) of Section Nine (9) Township Twenty-One (21) North, Range Two (2), West, more particularly described as follows: Commences at the Northeast corner of said SE 1/4 NW 1/4; thence South 89° 54' 37" West along the North line of said SE 1/4 NW 1/4, 200.00 feet to the point of beginning; thence South 01° 09' 25" West parallel with the East line of said SE 1/4 NW 1/4, 1015.61 feet; thence along the Northerly right-of-way line of Arkansas Highway No. 93, the following: North 38° 04' 56" West 75.02 feet along a curve to the left, said curve having a radius of 4072.82 feet and a central angle of 03° 19' 40"; North 50° 03' 31" West 330.47 feet and 105.92 feet along a curve to the right of said curve having a radius of 1132.62 feet and a central angle of 05° 21' 29"; thence leaving said right-of-way, North 89° 54' 37" East along

AR 72455. Bids will be accepted until 4:00 p.m. on Friday, March 10, 2017. Bids may also be dropped off at the Airport Terminal located at 2006 Airways Lane. For further information, stop by the airport or phone Randy Gilliss, Airport Manager at 248-1141. The Pocahontas Airport Commission reserves the right to accept or reject any or all bids.

**ORDINANCE NO. 2017-05**

**AN ORDINANCE TO REPEAL ORDINANCE 2017-3; ACCEPTING THE ANNEXATION OF CERTAIN TERRITORY TO THE CITY OF POCAHONTAS, ARKANSAS AND MAKING SAME A PART OF THE CITY OF POCAHONTAS, AND ASSIGNING SAME TO WARDS.**

WHEREAS, a petition by Ryan and Janet Rose was filed with the County Clerk of Randolph County, Arkansas, by the majority of the real-estate owners of the hereinafter described territory praying that said territory be annexed to, and made a part of the City of Pocahontas, Arkansas; and WHEREAS, on the 3rd day of November, 2016, the County Court of Randolph County, Arkansas, found that the petition was signed by a majority of the real-estate owners in said territory that said territory was contiguous and adjoining the present corporate limits of the City of Pocahontas, Arkansas; that an accurate plat or map of said territory had been filed with and made a part of said petition; that proper notice had been given for the time and in the manner prescribed by law; and that all things pertaining thereto had been done in the manner prescribed by law; and that said lands and territory should be annexed to and made a part of the City of Pocahontas, Arkansas, subject to the acceptance of same by the City Council of said City at the proper time, as provided by law; and

WHEREAS, the time fixed by law for appealing from said order of annexation made by the County Court has expired and no appeal has been taken from said order.

Now, therefore, be it ordained by the City Council of the City of Pocahontas, Arkansas: SECTION 1. Ordinance 2017-3 is hereby repealed. SECTION 2. That the following described lands and territory contiguous and adjoining the City of Pocahontas, Arkansas, be and the same is hereby accepted as part of and annexed to and made a part of the City of Pocahontas. Legal description is attached hereto and is incorporated herein as Exhibit "A" SECTION 3. That the above described territory, save and except "tract 3", shall be annexed to and made a part of Ward Three of the


**Randolph County Sheriff's Office**

By publication of this Notice, pursuant to statute, the public is hereby warned that absent a rightful claim being asserted within 30 days from the date of the first publication of this Order that said property shall be forfeited and that any claim to ownership of said property shall be barred. IN WITNESS WHEREOF, I have hereunto set my hand and seal as Clerk of the Court on this, the 15th day of February, 2017.

Debbie Wise,  
Circuit Court Clerk  
By: Connie Lemmons, D.C.

**EXHIBIT A:**

1. Remington 22 cal. Model 592 - Serial #A1786296.
2. New Haven 22 cal. Model 2500 - Serial #NA
3. Remington 16 ga. Model 870 - Serial #544060W
4. Remington 22 cal. - Serial #A2119808
5. Remington 22 cal. Model 33 - Serial #145711
6. Martin 22 cal. Model 25 with Tasco scope - Serial #06409512
7. US Property (1943) - Serial #4405205  
Julian and Kim Davis 05-015-R; CR-05-75
1. Black rifle case containing Remington 30-06; Model 7400 with Weaver scope - Serial #B8150522
2. Black Rifle case containing Mag Tech 22 cal. Model 7022 with Simmons scope - Serial #E017897
3. Bear-Whitetail 2 Compound Box - Serial #988418  
William Hard 02-045-R; CR-02-1
1. Black Rifle case containing
2. Remington 222 cal. Model 722 - Serial # ground of
3. US Carbine 30 cal. M1 with Simmons scope, Serial #AA23879
4. New England 410 ga. Pardner Model Sbl - Serial #NE201087  
Mark and Mike Jones 02-019-R; CR-02-133
1. JC Higgins 22 cal. Model 103229 - Serial #NA  
Vickie Walton 05-029-R - CR-05-196
1. Marlin 22 cal. Model 60 - Serial #06256373
2. Ted Williams 12 ga. Model 300 - Serial #G97904
3. SKS 7.62 - Serial #11020362
1. Margaret Loven #02-018-R - CR-02-130
1. Remington 12 ga. Model #100 - Serial #N211000V  
Doyle Esmon 97-22-R - CR-97-76
1. Ithaca 12 ga. - No Serial
2. Poly Technologies 7.62 X 39 - Serial #90736
- Kenneth R. Shelby #01-008-R - CR-01-20
1. Marlin 30-30 Model 336 - No Serial
- Carl Junior Snyder #02-022-R - CR-01-20
1. Sawn off 12 ga. Shotgun - destroy - No Serial
1. Lannie Henderson #02-002-R - CR-
1. Filippetta 22 cal. Model Sovereign - Serial #4242
- Ronald Smith and Heather Walker #00-028-R CR-00-193
2. New England Arms 223 cal. With Tasco Scope - Serial #NK449879
1. New Haven 22 cal. No Model. No Serial
1. SKS 7.62x39 - Serial #1622145
- Williams #01-04 - CR-01-
1. H & R 20 ga. Model Topper 48- Serial #H54674
- Bryant H. Skeet #01-021-R - CR-2001-121
1. Traditions 50 cal. Muzzleloader - Serial #14130168296
- Chester Wayne Seats #05-014-R - CR-05-56
1. Savage 22 cal. Model #7 - No Serial
- Jeremy Hill and Vickie Peoples #00-010-R - CR-00-108
- Marlin 22 cal. Model 60 - Serial #15301904
- Harrison/Malone/Holland #05-025 - CR 05-170
1. Mossberg 320 K Long Rifle - Destroy
2. Hayes 22 Revolver with brown case - Serial #586169
- Benny Burgess #04-010-R - CR 04-60
1. Savage 22 cal. Model MK1 with BSA Scope - Serial #328084
- H & R 410 Topper Model 58 - Serial #AN244294
- Ulthiel Woodward 04-015-R - Serial #243-40163
1. Ruger 22 cal. Model #20241
2. SKS 7.62x39 - Serial #2202411
3. SKS - Serial #0135
4. Remington 22 cal. - Serial # A2140604
5. High Standard 22 cal. Model Sport King - Serial #3002547



**1386 - NEW LISTING!! ATTENTION BUSINESS OWNERS!**  
Commercial building on the square with open space and storage area that can be converted for more office space. For more info, call Brooke @ 870-926-5033.

**H1695 - COUNTRY LIVING WITH CITY UTILITIES!** Located on 4 surveyed lots, this all electric manufactured home has 1280 sq. ft., 3 bedrooms, 2 baths and CH&A. Nice deck, detached 168 sq. sunroom, 6x10 storage building, 30x30 shop with concrete floors, electricity and garage door openers. Storm shelter, heat tape on all the pipes, chainlink fencing. Great starter home or duck hunter special. Possible owner financing. Call Julie @ 870-378-1506.

**W1490 - REDUCED!!** Well maintained cozy brick cottage with covered wrap-around porch. Located on 4 lots, this home has approx. 1100 sq. ft., 2 bedrooms, newer windows, metal roof, galley kitchen & appliances, including washer & dryer. 2 car carport and 30x40 detached shop with 220 electric, work benches, concrete floors, storage room and 10x40 lean to. Termite contract and chain link fenced yard area. Short distance to private lake, marina, fishing, swimming, club house and picnic area. Was \$89,900. Now \$84,500!! Call Julie Courtney @ 870-378-1506 or 870-892-4408.

Commercial office available for rent.

**Poulsen PRO**

Chain Saws • Blowers  
Mowers • Trimmers

**TOMY'S SMALL  
ENGINE REPAIR**

16562 Hwy. 90 W. Riverview Springs  
**869-2355**

**SERVICE  
ABSTRACT  
TITLE, INC.**

*Spring Springs title & abstract*

Modern Digital Plant  
Fast Friendly Service

orders@servabst.com

225 W. Main St., Walnut Ridge, AR 72694, 870-885-3108  
900 Hwy. 62, Pocolonville, AR 72655, 870-992-4538

**FOR SALE**

1996 Suburban 4WD, 16-ft. tandem trailer - flat bed; Assortment of rifles and pistols; (1) shotgun; Polaris multi-use 4x4 mowder.

**Mayor**  
Kary Story

***City of Pocahontas***  
**OFFICE OF SUZANNE HAWKINS**  
**CITY CLERK/TREASURER**

**Aldermen**

Wayne Broadway  
Rainer DeClerk  
Verna Dudley  
Keith Futrell  
Rob Olvey  
Ben Pond

**City Clerk / Treasurer**  
Suzanne Hawkins

*410 N. Marr*  
*Pocahontas, Arkansas 72455*  
*870-892-9661 Voice*  
*870-892-4284 Fax*

**City Attorney**  
Alex Bigger

*e-mail: cityclerk@cityofpocahontas.com*

March 6, 2017

To: Arkansas Secretary of State Office  
Municipal Boundary Filing

Re: City of Pocahontas

Attached you will find documents supporting the annexation of property owned by Ryan Rose, 2412 Rose Pond Rd, Pocahontas, AR 72455.

Ordinance 2017-05 adopted on 2-14-17 accepted this property into the city limits by the City Council of Pocahontas. Effective date is 60 days after 2-14-17.

There was a previous Ordinance 2017-03 by the Pocahontas City Council however, it was repealed due to the property description created an enclave. The GIS office map helped us to identify this issue, the description was corrected and Ordinance 2017-05 was adopted.

Thank you,



Suzanne Hawkins  
City Clerk/Treasurer  
City of Pocahontas  
870-892-9661

ORDINANCE NO. 2017- 05

**AN ORDINANCE TO REPEAL ORDINANCE 2017-3; ACCEPTING THE ANNEXATION OF CERTAIN TERRITORY TO THE CITY OF POCAHONTAS, ARKANSAS AND MAKING SAME A PART OF THE CITY OF POCAHONTAS, AND ASSIGNING SAME TO WARDS.**

WHEREAS, a petition by Ryan and Janet Rose was filed with the County Clerk of Randolph County, Arkansas, by the majority of the real estate owners of the hereinafter described territory praying that said territory be annexed to, and made a part of the City of Pocahontas, Arkansas; and,

WHEREAS, on the 3rd day of November, 2016, the County Court of Randolph County, Arkansas, found that the petition was signed by a majority of the real estate owners in said territory that said territory was contiguous and adjoining the present corporate limits of the City of Pocahontas, Arkansas; that an accurate plat or map of said territory had been filed with and made a part of said petition; that proper notice had been given for the time and the manner prescribed by law, and that all things pertaining thereto had been done in the manner prescribed by law, and that said lands and territory should be annexed to and made a part of the City of Pocahontas, Arkansas, subject to the acceptance of same by the City Council of said City at the proper time, as provided by law; and

WHEREAS, the time fixed by law for appealing from said order of annexation made by the County Court has expired and no appeal has been taken from said order.

Now, therefore, be it ordained by the City Council of the City of Pocahontas, Arkansas:

SECTION 1. Ordinance 2017-3 is hereby repealed.

SECTION 2. That the following described lands and territory contiguous and adjoining the City of Pocahontas, Arkansas, be and the same is hereby accepted as part of and annexed to and made a part of the City of Pocahontas.

**Legal description is attached hereto and is incorporated herein as Exhibit "A"**


SECTION 3: That the above described territory, save and except "tract 3", shall be annexed to and made a part of Ward Three of the City of Pocahontas, and the same shall henceforth be a part of said Ward as fully as existing parts of said Ward.

PASSED and approved this 14th day of February, 2017.

APPROVED:

  
MAYOR KARY STORY

ATTEST:

  
SUZANNE HAWKINS  
CITY CLERK / TREASURER

**FILED**

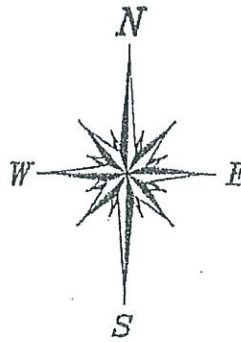
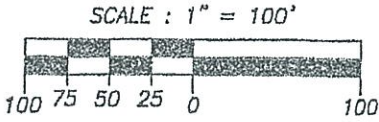
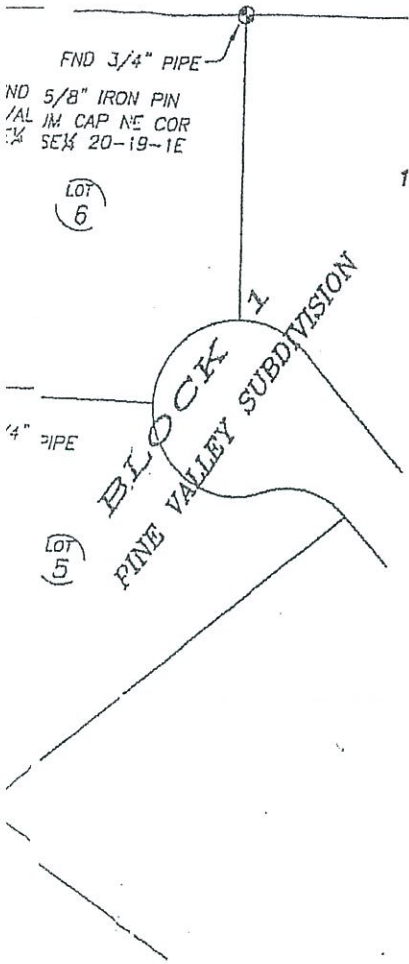
MAR 21 2017

Arkansas  
Secretary of State

**FILE**

2-15-17  
*Suzanne Hawkins*  
City Clerk / Treasurer

OLIPH COUNTY, ARKANSAS




LEGEND

- ⊙ FOUND MONUMENT
- SET 1/2" REBAR
- COMPUTED CORNER

SURVEYOR'S NOTES

- 1.) THERE ARE NO OBSERVABLE, ABOVE-GROUND ENCROACHMENTS, EXCEPT AS SHOWN HEREON
- 2.) AN ACCURATE TITLE SEARCH MAY PROVIDE ADDITIONAL INFORMATION NOT SHOWN BY THIS SURVEY.
- 3.) BASIS OF BEARINGS IS: ASSUMED
- 4.) THE SURVEY SHOWN BY THIS PLAT WAS MADE BY ME OR UNDER MY DIRECTION, THE RESULTS OF WHICH ARE REPRESENTED TO THE BEST OF MY PROFESSIONAL KNOWLEDGE AND BELIEF.



REVISED	DATE	DESCRIPTION
△	29 APRIL 2013	REVISED LEGAL DESC & AC

DeCLERK-THROESCH  
ENGINEERING - LAND SURVEYING

114 Pyburn Street - P.O. Box 804  
Pocahontas, Arkansas 72455  
Phone 870-892-9412  
Fax 870-892-5973

SURVEY FOR RYAN ROSE  
SECTION 20 T19N R1E

DATE OF SURVEY: 9 APRIL 2013	DRAWN BY: REN
PROJECT: PINEVAL	CHECKED: B.
DWG FILE: 13068	FIELD: BJ \ GT
PAPER FILE: SEC 20 T19N R1E	

TRACT 3 (MEEKS TO ROSE)

PART OF THE SE 1/4 OF THE SE 1/4 OF SECTION 20 TOWNSHIP 19 NORTH RANGE 1 EAST, MORE PARTICULARLY DESCRIBED AS FOLLOWS:

COMMENCE AT THE NORTHEAST CORNER OF SAID SE 1/4 OF THE SE 1/4; THENCE S01°47'00"W ALONG THE EAST LINE THEREOF, 421.93 FEET; THENCE N64°16'52"W 357.95 FEET TO THE POINT OF BEGINNING; THENCE S21°37'32"W 189.35 FEET; THENCE N67°19'30"W ALONG THE NORTH LINE OF PYBURN STREET, 25.00 FEET; THENCE N21°37'32"E 190.68 FEET; THENCE S64°16'52"E 25.06 FEET TO THE POINT OF BEGINNING, CONTAINING 0.109 ACRES.

TRACT 4 (STOWERS TO ROSE)

PART OF THE SE 1/4 OF THE SE 1/4 OF SECTION 20 TOWNSHIP 19 NORTH RANGE 1 EAST, MORE PARTICULARLY DESCRIBED AS FOLLOWS:

COMMENCE AT THE NORTHEAST CORNER OF SAID SE 1/4 OF THE SE 1/4; THENCE S89°44'06"W ALONG THE NORTH LINE OF SAID SE 1/4 SE 1/4, 65.00 FEET TO THE POINT OF BEGINNING; THENCE S01°47'00"W 390.77 FEET; THENCE N64°16'52"W 483.13 FEET; THENCE N21°44'06"E 192.90 FEET; THENCE N89°44'06"E ALONG THE NORTH LINE OF SAID SE 1/4 SE 1/4, 376.00 FEET TO THE POINT OF BEGINNING, CONTAINING 2.753 ACRES.



IN THE COUNTY COURT OF RANDOLPH COUNTY, ARKANSAS

In the Matter of the Annexation of:  
Part of the SE ¼ of the SE ¼ of Section 20,  
Township 19N, Range 1 East, more particularly  
described on Exhibit "A" of the petition (survey  
for Ryan Rose – Randolph County)

Case No.: C-2016- 19

ORDER

Now on this 3rd day of November, 2016, comes to be heard the petition of  
Ryan and Janet Rose, for the annexation of said territory to the City of  
Pocahontas.

The Court finds that notices of this hearing have been given for 3  
consecutive weeks by publication in the Star Herald as provided by law. No  
objections, by affidavit or in person, are presented to the Court. The Court  
finds that the limits of territory to be annexed are properly described and that  
proper maps and plats of such territory are with the petition.

The petition states that the petitioner is the sole owner and the Court finds  
that all the territory is owned by Ryan and Janet Rose and the petition was  
signed by Ryan Rose. The Court is requiring that Janet Rose appear before  
a Notary and sign the petition before this order is filed.

IT IS HEREBY CONSIDERED AND ORDERED that the said territory  
described herein be annexed to and made a part of the City of Pocahontas,  
Arkansas, with all rights, responsibilities and privileges thereto pertaining.

David Jansen  
David Jansen, Randolph County Judge

ATTEST:

Rhonda A. Blevins  
By: April L. Duff, D.C.  
Rhonda Blevins, Randolph County Clerk

FILED IN MY OFFICE  
This 14th day of November, 2016  
Rhonda A. Blevins  
County & Probate Clerk  
April L. Duff D.C.

FILED

MAR 21 2017

Arkansas  
Secretary of State

Book 31  
Page 277

# PROOF of PUBLICATION

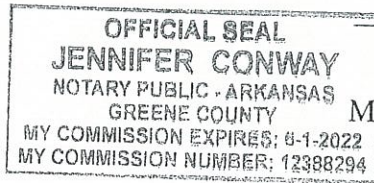
STATE OF ARKANSAS  
County of Randolph

I, Anita Murphy, do solemnly swear that I am the editor of the *Pocahontas Star Herald*, a newspaper published weekly in the town of Pocahontas, Randolph County, Arkansas, and having a bona fide circulation in said county and state, and the annexed advertisement was published 1 consecutive times in said newspaper, on the following dates, to-wit:

1st February 23, 2017      4th \_\_\_\_\_, 20\_\_\_\_  
2nd \_\_\_\_\_, 20\_\_\_\_      5th \_\_\_\_\_, 20\_\_\_\_  
3rd \_\_\_\_\_, 20\_\_\_\_      6th \_\_\_\_\_, 20\_\_\_\_

Anita Murphy Editor

Sworn and subscribed before me this 6 day of MARCH, 2017 Fee for printing \$ 138.00



Jennifer Conway  
My commission expires 6-1-2022

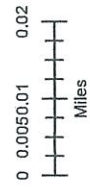
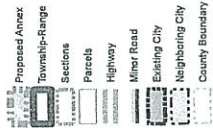


City: Pocahontas  
Mayor: Kary Story

Arkansas Code 14-40-101.

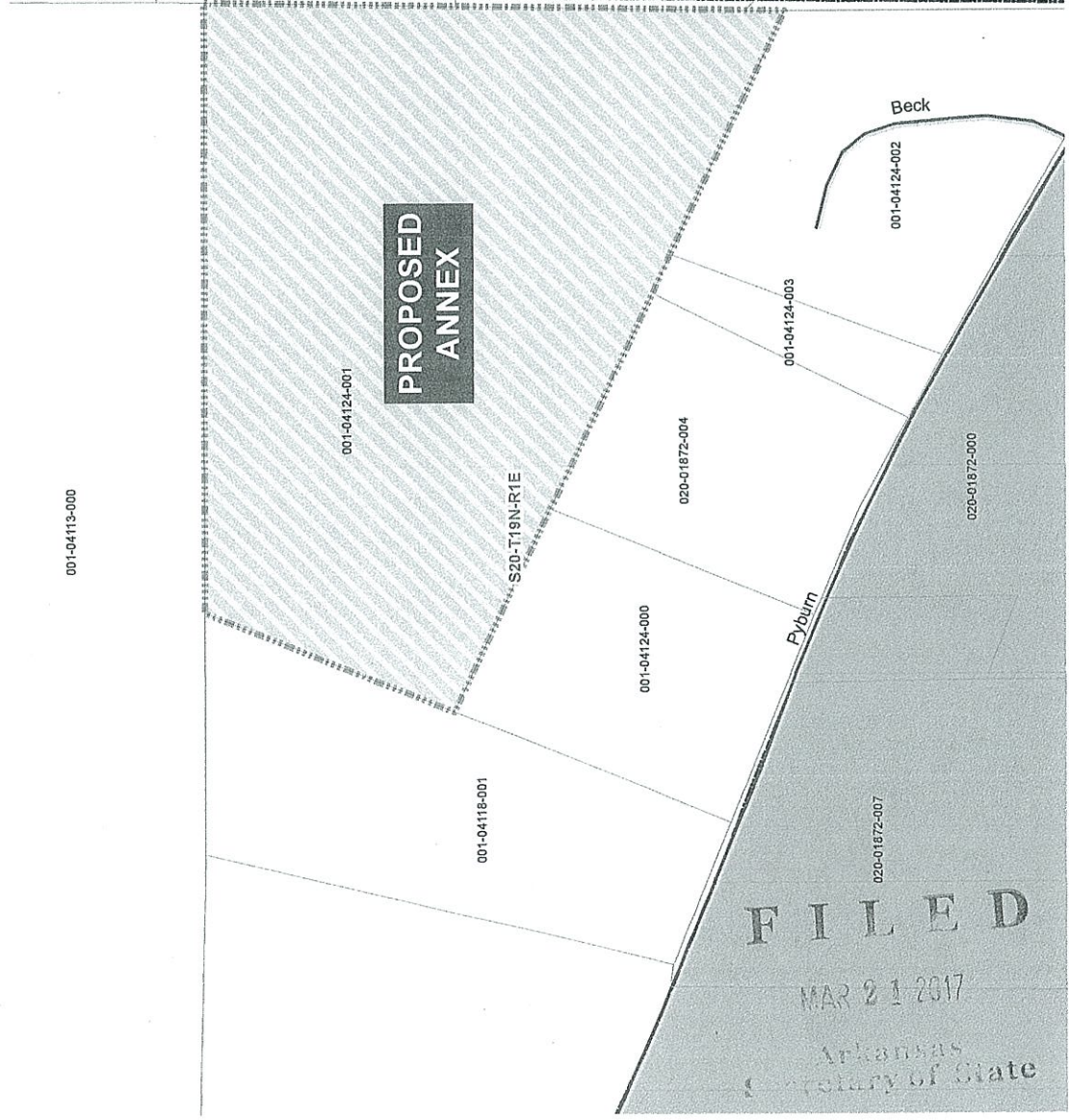

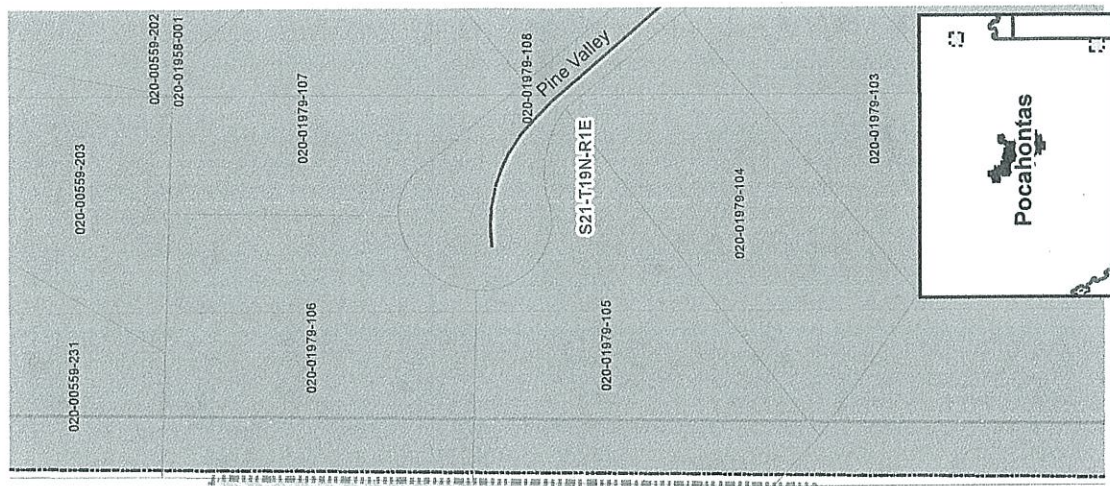
Before an entity undertakes an annexation, consolidation, or detachment, proceeding under this chapter, the entity shall coordinate with the Arkansas Geographic Information Systems Office for preparation of legal descriptions and digital mapping for the relevant annexation, consolidation, and detachment areas.

The map contained herein, is evidence, the entity has met requirements of Act 914 of 2015



ARKANSAS  
GIS OFFICE  
Pocahontas-20170117

Proposed Annex: City of Pocahontas  
January 2017



FILED  
MAR 21 2017  
Arkansas  
Secretary of State



ARKANSAS  
GIS OFFICE

---

January 23, 2017

Mrs. Suzanne Hawkins  
City Clerk/Treasurer  
City of Pocahontas  
P.O. Box 896  
Pocahontas, AR 72455

RE: City of Pocahontas Annexation Coordination Requirement

Mrs. Hawkins,

Thank you for coordinating with our office as you seek to annex property into the City of Pocahontas, AR also referred to as Ryan Rose Property. This letter represents confirmation that you have properly coordinated with our office (Arkansas GIS Office) as specified in § 14-40-101 (Act 914 of 2015) of the 90<sup>th</sup> General Assembly.

Our office will wait completion of any additional steps necessary for the proposed boundary change, which normally comes from the Arkansas Secretary of State Elections Division after any appropriate filing by your County Clerk.

Thank you,

Richie Pierce, Sr. GIS Analyst  
/rp

Attachments:  
GIS Office Map of Proposed Annexation  
Secretary of State Municipal Change Checklist

**F I L E D**

MAR 21 2017

Arkansas  
Secretary of State