

BAS Correction Ord 00-2: City of Sheridan
***for Census only - was already in state map**









City: Sheridan
 Mayor: Joe Wise, Jr.

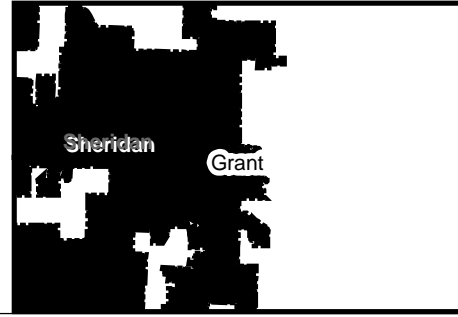
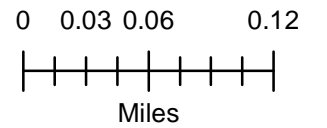
Arkansas Code 14-40-101.

Before an entity undertakes an annexation, consolidation, or detachment proceeding under this chapter, the entity shall coordinate with the Arkansas Geographic Information Systems Office for preparation of legal descriptions and digital mapping for the relevant annexation, consolidation, and detachment areas.

The map contained herein, is evidence, the entity has met requirements of Act 914 of 2015



-  Proposed Annex
-  Sections
-  Parcels
-  Highway
-  Minor Road
-  Existing City
-  Neighboring City
-  County Boundary



ORDINANCE No. 00-2 ²⁷⁰ ~~test~~ X

AN ORDINANCE FOR THE PURPOSE OF ANNEXING CERTAIN TERRITORY TO THE CITY OF SHERIDAN, ARKANSAS AND FOR OTHER PURPOSES.

WHEREAS, a petition was filed with the County Clerk of Grant County, Arkansas signed by the owner of the hereinafter described lands, asking that the said territory be annexed to and made part of the City of Sheridan, Arkansas.

WHEREAS, on the 5th day of January, 2000, the County Court of Grant County, Arkansas, ordered that said petition would be heard on this 8th day of February, 2000, at 10:00 a.m., said date being not less than thirty (30) days after the filing of said petition; and

WHEREAS, on the 18th day of February, 2000, the County Court of Grant County, Arkansas found that the petition was signed by the owner of said property, that the land was properly described, that an accurate map thereof was made and filed, that the territory is contiguous to and adjoining the City of Sheridan, Arkansas, that notice of said annexation was published in the Sheridan Headlight, and newspaper having bona fide circulation in this County Court and for the time and in the manner provided by law, and more than thirty (30) days has expired since the Order of Annexation had been made by the County Court and the said annexation is final and complete and no appeal has been taken from said Order.

NOW THEREFORE BE IT ORDAINED BY THE CITY COUNCIL OF THE CITY OF SHERIDAN, ARKANSAS.

SECTION 1. That the following described land and territory is contiguous to and adjoining to the City of Sheridan, Arkansas, to-wit:

Part of the Southeast Quarter of the Southwest Quarter of Section 2, Township 5 South, Range 13 West of the 5th P.M., described as follows, to-wit: From the Northeast corner of the Southeast Quarter of the Southwest Quarter of said Section 2, run thence South 315 feet, thence West 54 feet to a concrete post on the R/W line of U.S. Highway No. 270, thence Southwesterly along said R/W line 480 feet for a point of beginning; run thence North 33 degrees West approximately 175 feet to the center of the old Pine Bluff-Sheridan Road, thence West along the center of said old road, 471.72 feet to the center of the Sheridan-Redfield County Road, thence Southeasterly along the center of the New Redfield-Sheridan County Road, 485 feet to the R/W line of U.S. Highway No. 270, thence Northeasterly along the said R/W line, 283 feet to the Point of Beginning.


The South 3/4 of the Southwest Quarter of the Southwest Quarter East of Creek and North of Highway, in Section 2, Township 5 South, Range 13 West, containing 9.56 acres, more or less.

And is hereby accepted as part of and annexed to and made part of the territory of the City of Sheridan, Arkansas.

Section 2. The said property is hereby declared to be a part of Ward 3 of the City of Sheridan.


Section 3. This ordinance being necessary for the preservation of the peace, health and safety of the citizens of the City of Sheridan, Arkansas, an emergency is hereby declared to exist; and this ordinance shall be in full force and effect from and after its passage.

PASSED AND APPROVED AND ORDER PUBLISHED this 4th day of April, 2000.



Mayor

ATTEST:



RECORDER

IN THE COUNTY COURT OF GRANT COUNTY, ARKANSAS
IN THE MATTER OF ANNEXING CERTAIN
TERRITORY TO THE CITY OF SHERIDAN

No. C-99-3

Highway 270 East

CREEK

Highway 46 North

Cotton
Residence
Apt
TRV
1st
HOUSE
ON LEFT
E. of 46

Not to Scale

Exhibit 1