

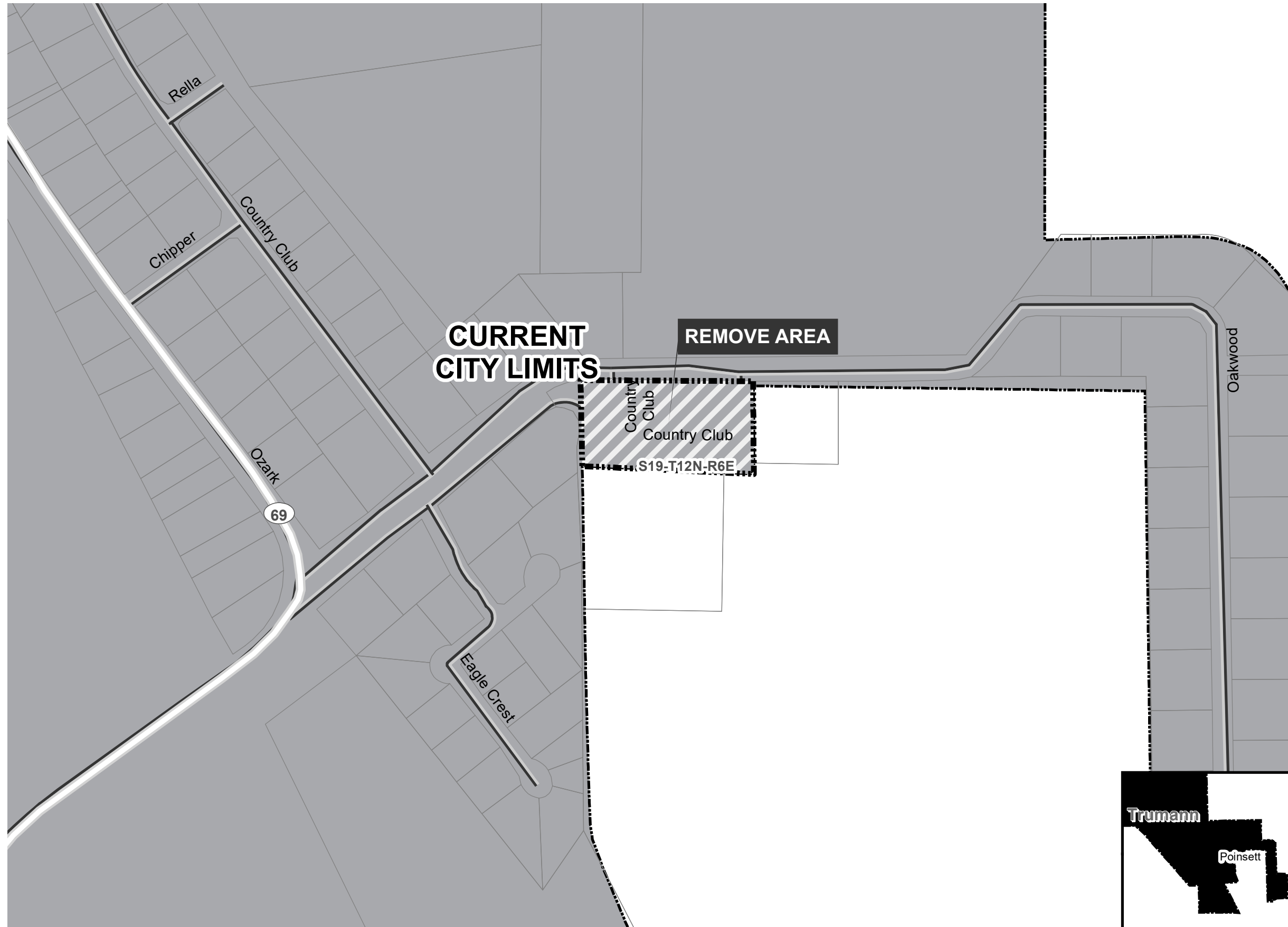
Geometry Correction: City of Trumann
May 2019

City: Trumann
Mayor: Barbara Lewallen

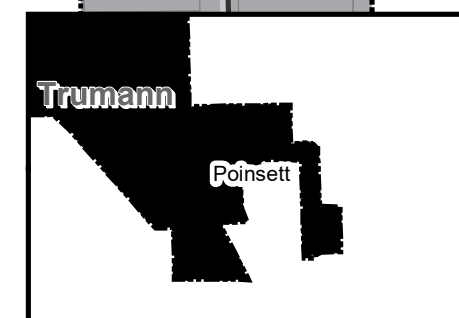
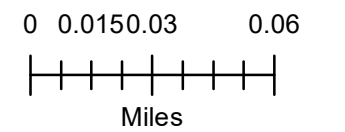
Arkansas Code 14-40-101.

Before an entity undertakes an annexation, consolidation, or detachment proceeding under this chapter, the entity shall coordinate with the Arkansas Geographic Information Systems Office for preparation of legal descriptions and digital mapping for the relevant annexation, consolidation, and detachment areas.

The map contained herein, is evidence, the entity has met requirements of Act 914 of 2015



- Geometry Correction
- Sections
- Parcels
- Highway
- Minor Road
- Existing City



Jennifer Wheeler

From: Barbara Lewallen <lewallen2015@gmail.com>
Sent: Thursday, May 23, 2019 2:02 PM
To: Jennifer Wheeler
Subject: Re: Trumann Correction Verification

Jennifer, that looks correct. I have spoken with the property owner of the house I need to bring in and I think he is going to do it. I'll speak with him tomorrow and if he is agreeable, I will add him to the petition. So I'll contact you for another letter and map. Have a great holiday!

Barbara

On Thu, May 23, 2019 at 11:21 AM Jennifer Wheeler <Jennifer.Wheeler@arkansas.gov> wrote:

Mayor Lewallen,

Before we make corrections to Trumann can you please review this map to ensure the "remove area" is correct? Thank you!

Jennifer Wheeler – GIS Analyst

Arkansas GIS Office
1 Capitol Mall Ste 6D
Little Rock, AR 72201
501.682.2929 Office

501.454.9524 Mobile
501.407.0790 Fax
jennifer.wheeler@arkansas.gov Email
<http://www.gis.arkansas.gov> Web