



ARKANSAS SECRETARY OF STATE

MARK MARTIN

April 27, 2017

The Honorable Paula Brown
Crittenden County Clerk
100 Court St
Marion, AR 72364

Re: City of West Memphis Annexation Ordinance 1029

Dear Ms. Brown,

This letter acknowledges receipt and filing of the following notice of municipal boundary change by the Office of the Secretary of State:

Filing Type: Annexation pursuant to A.C.A § 14-40-302 (by election)

Effective Date: 9/18/1980 (emergency declared)

County: Crittenden

City: West Memphis

City Ordinance: 1029

Dated: 9/18/1980

County Court Order: N/A

A file marked copy of the ordinance and exhibits submitted to our Office are enclosed. By copy of this letter (and its enclosures), the Secretary of State hereby notifies the appropriate mapping authorities for Arkansas. Please retain these copies as official record of the filing of the municipal boundary change by the Arkansas Secretary of State.

If you have any questions or concerns regarding this pending filing please contact our office at 501-682-3401.

Sincerely,

A handwritten signature in cursive script that reads "Cynthia Fisher".

Cynthia Fisher
Arkansas Secretary of State Legal Division
500 Woodlane St, Room 256
Little Rock, AR 72201
501-682-3401

cc: Arkansas Geographic Information Systems Office (w/ encl)
Arkansas Highway and Transportation Department Mapping Department (w/ encl)
Department of Finance and Administration (w/encl)
Arkansas Public Service Commission (w.encl)
UALR Institution for Economic Advancement (w/encl)
Tom-Tom (w/encl)
Mr. Phillip Para, West Memphis City Clerk (w/encl)





Arkansas Secretary of State

Mark Martin Arkansas Secretary of State, 500 Woodlane Ave, Little Rock, AR 72201-1094

Municipal Boundary Change Checklist

County: Crittenden City/Town: West Memphis

City Ordinance/Resolution No: 1029 Date approved: 09/18/1980

County Court Case No: N/A Date Order Filed: _____

Type: Annexation by Election (contiguous land) A.C.A. §14-40-302

Date Change Effective: _____ Set by: Municipal Ordinance Emergency Clause Other

For Circuit Court Challenge: Date Order Filed: _____ Upheld Overturned Other (attach explanation)

Initiating party:

All Landowners Majority Landowners Municipal Governing Body State Other _____

Supporting Documentation attached (check all that apply):

- File marked copy of City Ordinance/Resolution (not required for A.C.A §14-40-1801)
- File marked copy of County Court Order (not required for A.C.A. §14-40-501)
- Proof of Publication for all Legal Notices (Hearing, Election, City Ordinance/Resolution)
- Copy of Arkansas GIS approved printed map and certification letter
- File marked copy of Petition Part or File marked copy of the certified special election results (if applicable)
- File marked copy of Complaint and final Circuit Court Order (Court Challenge only)

Municipal Contact:

Name: Mr. Phillip Para Title: West Memphis City Clerk

Street Address: P.O. Box 1728

City: West Memphis St: AR Zip code: 72301

City/County Official:

Signature: Hon. Paula Brown Title: Crittenden County Clerk

Date: _____

Complete one form for each ordinance/resolution and attach it as a cover page to the supporting document set. Submit the documents to Arkansas Secretary of State, Atten: Municipal Boundary Filing, 500 Woodlane Ave, Little Rock, AR 72201-1094

Office of the Arkansas Secretary of State use only

Received by: Cynthia Fisher

F I L E D

APR 27 2017

Arkansas
Secretary of State

ORDINANCE NO. 1029

AN ORDINANCE SUBMITTING TO THE VOTERS
OF THE CITY OF WEST MEMPHIS, ARKANSAS,
AND OTHER AFFECTED PERSONS, THE
QUESTIONS OF ANNEXATION TO SAID CITY OF
WEST MEMPHIS, CERTAIN CONTIGUOUS TERRITORY
AND *DECLARING AN EMERGENCY*

WHEREAS, it appears to the City Council of the
City of West Memphis, Arkansas, that certain hereinafter
described territory contiguous to the said City of
West Memphis, is necessary for the orderly growth of said
City; and,

WHEREAS, the lands are needed for proper municipal
purposes; and,

WHEREAS, the lands are valuable by reason of their
adaptability for prospective municipal uses.

THEREFORE, BE IT ORDAINED BY THE CITY COUNCIL OF THE
CITY OF WEST MEMPHIS, ARKANSAS:

SECTION 1. That there shall be submitted to the
qualified electors of the City of West Memphis, and of
the following described area:

"Beginning at a point 1948.0 feet West of the
NE Corner of the NW 1/4 of Section Fifteen (15),
T-6-N, R-8-E, Crittenden County, Arkansas, said
point being the NW Corner of Tract #5, of the
City Limits of West Memphis, Arkansas, as annexed
by Ordinance No. 684, on July 1, 1971, said point
also being the center line of State Highway No. 70,
thence, West along the center line of State
Highway No. 70 a distance of 4652.0 feet more or
less to the SE Corner of the W 1/2 of the SW 1/4
of Section 9, T-6-N, R-8-E, thence North along
the East line of the W 1/2 of the SW 1/4 to
its intersection with the South right-of-way
line of I-40, thence N 70° 25' East along the
South right-of-way line of I-40 a distance
of 745 feet more or less to a point on the
South right-of-way line of I-40 at Station 77 + 00
of State Highway Job No. 11803, thence in a
Northeasterly direction along said South right-of-way
line of I-40 a distance of 320 feet more or less
to a point on the South right-of-way line at
Station 80 + 00, thence North 19° 35' West a
distance of 300.0 feet to the North right-of-way line
of I-40 thence, in a Northwesterly direction along
the North right-of-way line of I-40 a distance of
320 feet more or less to a point at Station 77 + 00,
thence S 70° 25' West along the North right-of-way line
of I-40 a distance of 1400.0 feet to Station 63 + 00
thence, in a Southwesterly direction along the
North Right-of-way line of I-40 a distance of 320.0
feet to a point at Station 60 + 00, thence S 70° 25' West

FILED

APR 27 2017

Arkansas
Secretary of State

along the North right-of-way line of I-40 a distance of 330.0 feet more or less to its intersection with the West line of Section 9, T-6-N, R-8-E, thence, South along the East line of said Section 9 to the SW Corner of Section 9, said point being the center line of State Highway No. 70, thence, East along the South line of said Section 9 a distance of 1320 feet more or less to the SE Corner of the W 1/2 of the SW 1/4 of Section 9, thence, South a distance of 300.0 feet, thence, East along a line parallel to the North line of Section 16, T-6-N, R-8-E, a distance of 4652.0 feet more or less to its intersection with the West line of the existing City Limits, thence, North a distance of 300.0 feet to the point of beginning, containing 105.0 acres more or less.

the question of the annexation of the above described territory to the City of West Memphis, Arkansas.

SECTION 2. The question of annexation of the territory described above in Section 1 shall be submitted to the electors qualified to vote on this issue at the General Election to be held on November 4, 1980. The City Clerk shall immediately notify the County Election Commission by forwarding a certified copy of this Ordinance.

SECTION 3. If at such election a majority of the qualified electors voting in such election shall vote for such annexation, the municipality shall proceed to file a description and a map of the annexed area with the County Clerk of Crittenden County and with the Secretary of the State. The annexation shall be included within the corporate limits of the City of West Memphis (annexing city) thirty (30) days following the filing of the description and map with the County Clerk, or in the event an action is filed with the Circuit Court, on the date the Judgment of said Court becomes final. If a majority of the qualified electors voting on the issue at the election vote against the annexation, the annexation Ordinance shall be null and void.

SECTION 4. If the annexation is approved and becomes final, the following services shall be extended to the area within three (3) years:

SERVICE

Police Protection

Fire Protection

SECTION 5. The ballots used at said election on the question of annexation shall be marked as follows:

- FOR Annexation of the territory described in Ordinance No. **1029**
- AGAINST Annexation of the territory described in Ordinance No. **1029**

SECTION 6. All Ordinances or Parts of Ordinances in conflict herewith are hereby repealed.

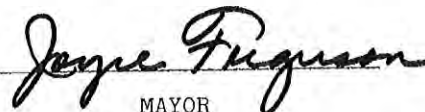
SECTION 7. Emergency Clause. It having been determined by the City Council of the City of West Memphis, Arkansas, that there is an urgent need for more land for municipal purposes, which are adaptable for prospective municipal uses, an emergency is hereby declared to exist and this Ordinance being necessary for the preservation of the public peace, health, safety and welfare of the citizens of the City of West Memphis, Arkansas, shall become effective immediately upon its passage and approval.

PASSED AND APPROVED this 18 day of SEPT, 1980.

ATTEST



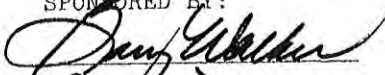

CITY CLERK




MAYOR

RECEIVED CITY CLERK'S OFFICE

SPONSORED BY:

SEP 18 1980


@ 3:50 P.M.



**ARKANSAS
GIS OFFICE**

April 24, 2017

Mrs. Cynthia Fisher
Special Projects Manager
AR Secretary of State

RE: City of West Memphis Annexation Coordination Requirement

Mrs. Fisher,

Thank you for coordinating with our office as you seek to annex property into the City of West Memphis, AR ordinance number 1029. This letter represents confirmation that you have properly coordinated with our office (Arkansas GIS Office) as specified in § 14-40-101 (Act 914 of 2015) of the 90th General Assembly.

Our office will wait completion of any additional steps necessary for the proposed boundary change, which normally comes from the Arkansas Secretary of State Elections Division after any appropriate filing by your County Clerk.

Thank you,

Jennifer Wheeler, GIS Analyst
/jjw

Attachments:
GIS Office Map of Proposed Annexation
Secretary of State Municipal Change Checklist

F I L E D

APR 27 2017

Arkansas
Secretary of State

H:\City_Annexations\Cities\West_Memphis\20170424\20170424_WestMemphis_Annexation_Coordination_Letter.docx


Proposed Annex: City of West Memphis
April 2017

City: West Memphis
Mayor: William H. Johnson

Arkansas Code 14-40-101.

Before an entity undertakes an annexation, consolidation, or detachment proceeding under this chapter, the entity shall coordinate with the Arkansas Geographic Information Systems Office for preparation of legal descriptions and digital mapping for the relevant annexation, consolidation, and detachment areas.

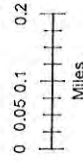
The map contained herein, is evidence, the entity has met requirements of Act 974 of 2015



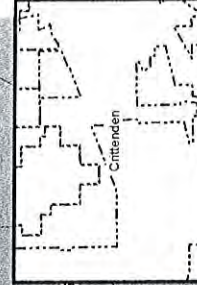
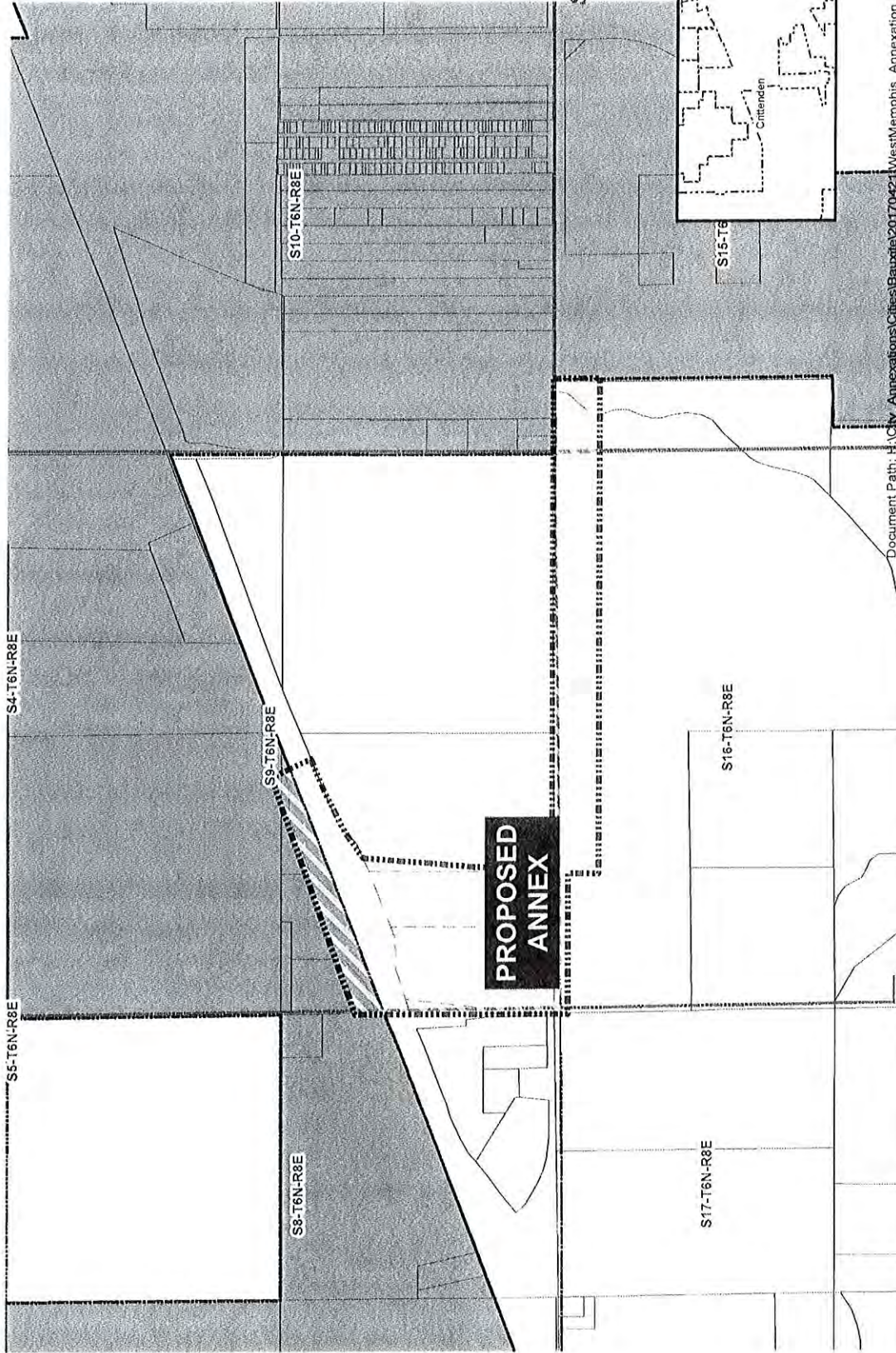
F I L E D

APR 27 2017

Arkansas
Secretary of State



ARKANSAS
GIS OFFICE



Document Path: H:\City_Annexations\Cities\Baubate\20170421\WestMemphis_Annexation_20170421.mxd