

ORDINANCE NO. 185

AN ORDINANCE INCORPORATING CERTAIN TERRITORY ADJACENT TO THE CITY OF WEST MEMPHIS IN THE CORPORATE LIMITS OF THE CITY OF WEST MEMPHIS, ARKANSAS.

WHEREAS, on July 12, 1950, the County Court of Crittenden County, Arkansas, made an Order annexing certain lands therein described to the City of West Memphis pursuant to Petition by William L. Johnson Co., Inc., R. K. Kolb and eighteen (18) others, and

WHEREAS, the signers on said Petition constitute a majority of the owners in the affected area and also a majority of the residents of the affected area, and

WHEREAS, it would be to the best interests of the City of West Memphis and the citizens thereof that said territory be incorporated into the City of West Memphis, now

THEREFORE, BE IT ORDAINED BY THE CITY COUNCIL OF THE CITY OF WEST MEMPHIS:

SECTION 1. That the following described lands, to-wit:

Beginning at a point which is the center of Section Thirteen (13), Township Six (6) North, Range Eight (8) East; thence east along the north line of the Southeast Quarter (SE $\frac{1}{4}$) of said section, also, the present city limits, to a point which is the Northeast Corner of the Southeast Quarter (SE $\frac{1}{4}$) of Section Thirteen (13), Township Six (6) North, Range Eight (8) East; thence north along the range line to a point which is the Northwest Corner of the Southwest Quarter (SW $\frac{1}{4}$) of Section Eighteen (18), Township Six (6) North, Range Nine (9) East; thence east along the north line of the Southwest Quarter (SW $\frac{1}{4}$) of said Section Eighteen (18), three hundred (300) feet more or less to a point which is the intersection of the center line of Jackson Street and a north and south line midway between 1st and 2nd Streets;

thence south along the medium line of 1st and 2nd Streets and Blocks Two (2) and Twenty-Five (25) of the George T. Kendall Subdivision to a point which is the center of Madison Street, midway between 1st and 2nd Streets; thence east along the center line of Madison Street to a point which is midway between 3rd and 4th Streets and in the center of Madison Street; thence north along the medium line of 3rd and 4th Streets and Blocks Four (4) and Twenty-Three (23) to a point which is the center of Jackson Street and on the north line of the Southwest Quarter (SW $\frac{1}{4}$) of Section Eighteen (18) and midway between 3rd and 4th Streets; thence east along the north line of the Southwest Quarter (SW $\frac{1}{4}$) of said Section Eighteen (18) and also the present city limits to a point which is the intersection of the north line of the Southwest Quarter (SW $\frac{1}{4}$) of Section Eighteen (18), Township Six (6) North, Range Nine (9) East and the east right-of-way line of the San Francisco Railroad (Marion Cut-Off), which is also the present city limits; thence Southeast along the present city limits and the east right-of-way line of the San Francisco Railroad (Marion Cut-Off) and said right-of-way line extended to a point which is the intersection of said city limits and the center line of the Main Line Levee; thence southwesterly along the center line of the Main Line Levee to a point which is the intersection of the center line of the Main Line Levee and the west line of the Northeast Quarter (NE $\frac{1}{4}$) of the Southwest Quarter (SW $\frac{1}{4}$) of Section Nineteen (19), Township Six (6) North, Range Nine (9) East; thence north along the west line of the Northeast Quarter (NE $\frac{1}{4}$) of the Southwest Quarter (SW $\frac{1}{4}$) of Section Nineteen (19) to a point which is the Northwest Corner of the Northeast Quarter (NE $\frac{1}{4}$) of the Southwest Quarter (SW $\frac{1}{4}$) of said Section Nineteen (19), Township Six (6) North, Range Nine (9) East; thence north along the west line of the East Half (E $\frac{1}{2}$) of the Northwest Quarter (NW $\frac{1}{4}$) of Section Nineteen (19), Township Six (6) North, Range Nine (9) East, to a point which is the Southwest Corner of the Southeast Quarter (SE $\frac{1}{4}$) of the Southwest Quarter (SW $\frac{1}{4}$) of Section Eighteen (18), Township Six (6) North, Range Nine (9) East; thence north along the west line of the Southeast Quarter (SE $\frac{1}{4}$) of the Southwest Quarter (SW $\frac{1}{4}$) of Section Eighteen (18), Township Six (6) North, Range Nine (9) East to a point which is the intersection of said west line of the Southeast Quarter (SE $\frac{1}{4}$) of the Southwest Quarter (SW $\frac{1}{4}$) and the north right-of-way line of the Chicago Rock Island and Pacific Railroad; thence in a southwesterly direction and parallel to the main trunk of said railroad one thousand four hundred seven (1,407) feet to a point, which point is the intersection of the north right-of-way line of the Chicago Rock Island and Pacific Railroad and the range line between Ranges Eight (8) and Nine (9) East; thence north along the range line to a point which is the Southeast Corner of the Northeast Quarter (NE $\frac{1}{4}$) of the Southeast Quarter (SE $\frac{1}{4}$) of Section Thirteen (13), Township Six (6) North, Range Eight (8) East; thence west along the north line of the South Half (S $\frac{1}{2}$) of the Southeast Quarter (SE $\frac{1}{4}$) of said Section Thirteen (13) to a point which is the Southwest Corner of the Northeast Quarter (NE $\frac{1}{4}$) of the Southeast Quarter (SE $\frac{1}{4}$) of Section Thirteen (13), Township Six (6) North, Range Eight (8) East; thence north along the center line of Section Thirteen (13), Township Six (6) North, Range Eight (8) East to the center of Section Thirteen (13), Township Six (6) North, Range Eight (8) East to the point of beginning.

be annexed and incorporated into the City of West Memphis.

SECTION 2 - EMERGENCY CLAUSE - It appearing to the City Council that the above described lands are contiguous and adjacent to the City of West Memphis; that said lands are being subdivided and sold for residential and other purposes; that it is necessary that this Ordinance be passed and said lands be incorporated into the City of West Memphis so that proper zoning ordinances may be passed and construction regulated and supervised, an emergency is declared to exist and this Ordinance shall be in full force and effect from and after its passage and approval.

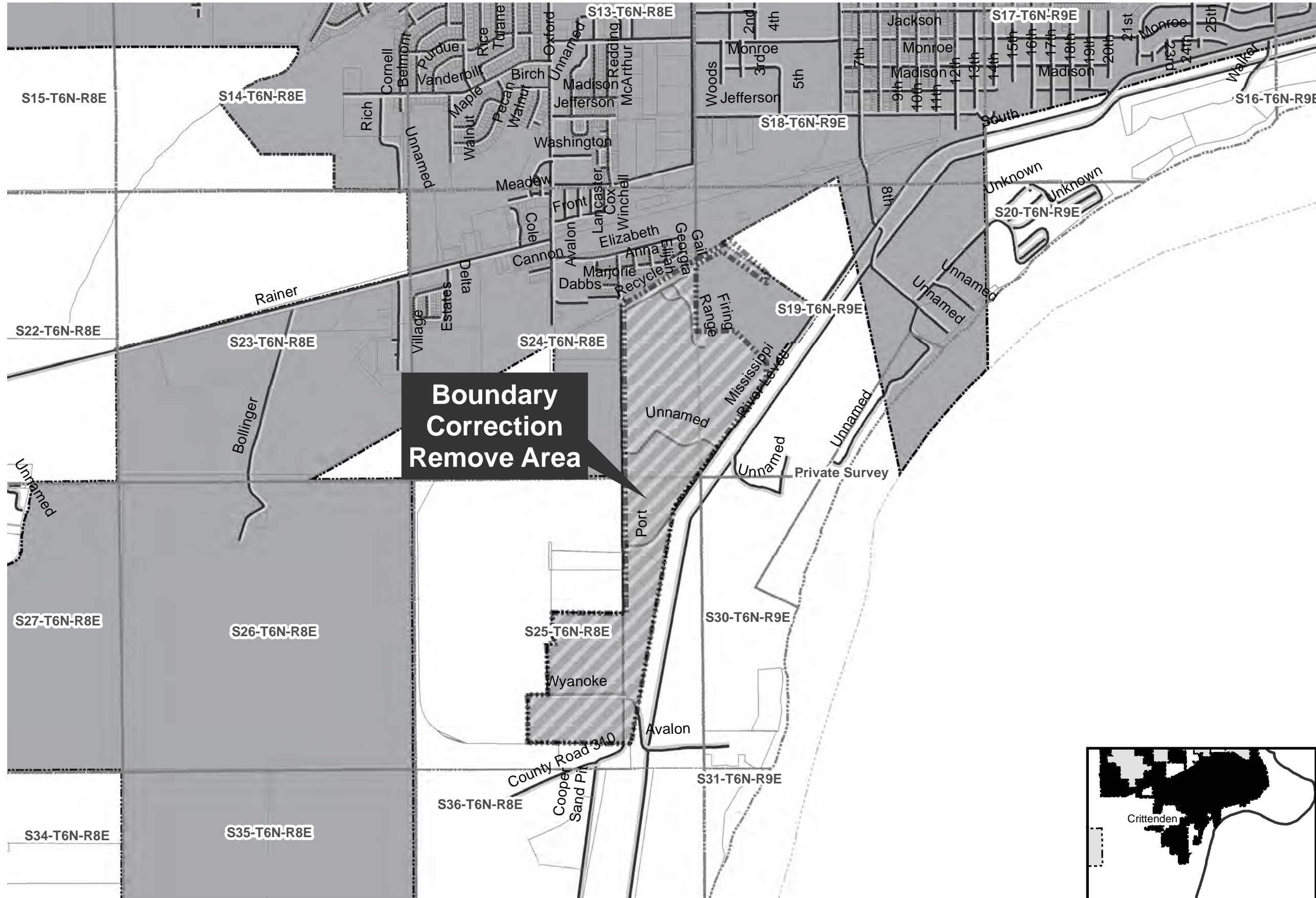
Passed and approved this 18th day of July, 1950.







P. M. Dacus
Mayor

Attest:

[Signature]
City Clerk

Proposed Annex: City of West Memphis Boundary Correction
September 2017



-  Boundary Correction
-  Sections
-  Parcels
-  Minor Road
-  Existing City
-  County Boundary

