

ORDINANCE NO. 527

AN ORDINANCE ACCEPTING TERRITORY ANNEXED TO  
THE CITY OF WEST MEMPHIS AND INCORPORATING  
SUCH TERRITORY INTO WARD 4 OF SUCH CITY

WHEREAS, Guaranty Loan and Real Estate Company, Trustee, Southwest Chemical Corporation, Bert F. McElroy, C. J. Wilson, Abbott Widdicombe and Guaranty Loan and Real Estate Company have instituted proceedings in the County Court of Crittenden County, Arkansas, for the annexation of certain territory to the city of West Memphis, Arkansas;

WHEREAS, such territory is contiguous to the city of West Memphis and it is proper and right and for the best interest of such city that such territory should be annexed; and

WHEREAS, the County Court of Crittenden County, Arkansas, has entered its order on April 3, 1967, approving the annexation of such territory as hereinafter described to this city and on May 4, 1967, entered its order confirming such annexation and it is necessary that the City accept such territory before the annexation can be completed and the territory hereinafter described become a part of the city of West Memphis:

NOW, THEREFORE, BE IT ORDAINED BY THE CITY COUNCIL OF THE CITY OF WEST MEMPHIS, ARKANSAS:

SECTION I: That the territory hereinafter described be, and it is hereby, accepted as a part of the city of West Memphis, Arkansas, to wit:


The  $W\frac{1}{2}$   $NE\frac{1}{4}$ ; and the  $NW\frac{1}{4}$   $SW\frac{1}{4}$  north of the right of way of the Chicago, Rock Island and Pacific Railroad; and the fractional  $NE\frac{1}{4}$   $SW\frac{1}{4}$  of Section 16, Township 6 North, Range 9 East; and that part of the  $W\frac{1}{2}$   $SE\frac{1}{4}$  of Section 9, Township 6 North, Range 9 East lying south of the center line of U. S. Highway 70; and the  $NW\frac{1}{4}$  of Section 16, Township 6 North, Range 9 East, EXCEPT the following tract: Beginning at a point at the southeast corner of the intersection of Walker Avenue and U. S. Highway 70; thence east along the south right of way line of U. S.

Highway 70 600 feet to a point; thence south parallel to the east right of way line of Walker Avenue 500 feet; thence west parallel to the south right of way line of U. S. Highway 70 625 feet to a point on the section line between Sections 16 and 17, Township 6 North, Range 9 East, (which is the center line of Walker Avenue and the existing boundary of the City Limits of the City of West Memphis, Arkansas) thence north along the said section line 500 feet to a point on the south right of way line of U. S. Highway 70, thence east along said south right of way line of U. S. Highway 70 to the point of beginning, being located in the NW $\frac{1}{4}$  NW $\frac{1}{4}$  of Section 16, Township 6 North, Range 9 East.


SECTION II: That the territory herein described be, and it is hereby, attached to and incorporated in Ward 4 of the City of West Memphis and shall forthwith be considered and become a part thereof.

SECTION III: It is hereby found and determined by the City Council of the City of West Memphis that this ordinance is necessary for the preservation of the public peace, health and welfare of the City of West Memphis and the inhabitants thereof and, therefore, an emergency is hereby found and declared to exist and this ordinance shall be in full force and effect from and after its passage, approval and publication as required by law.

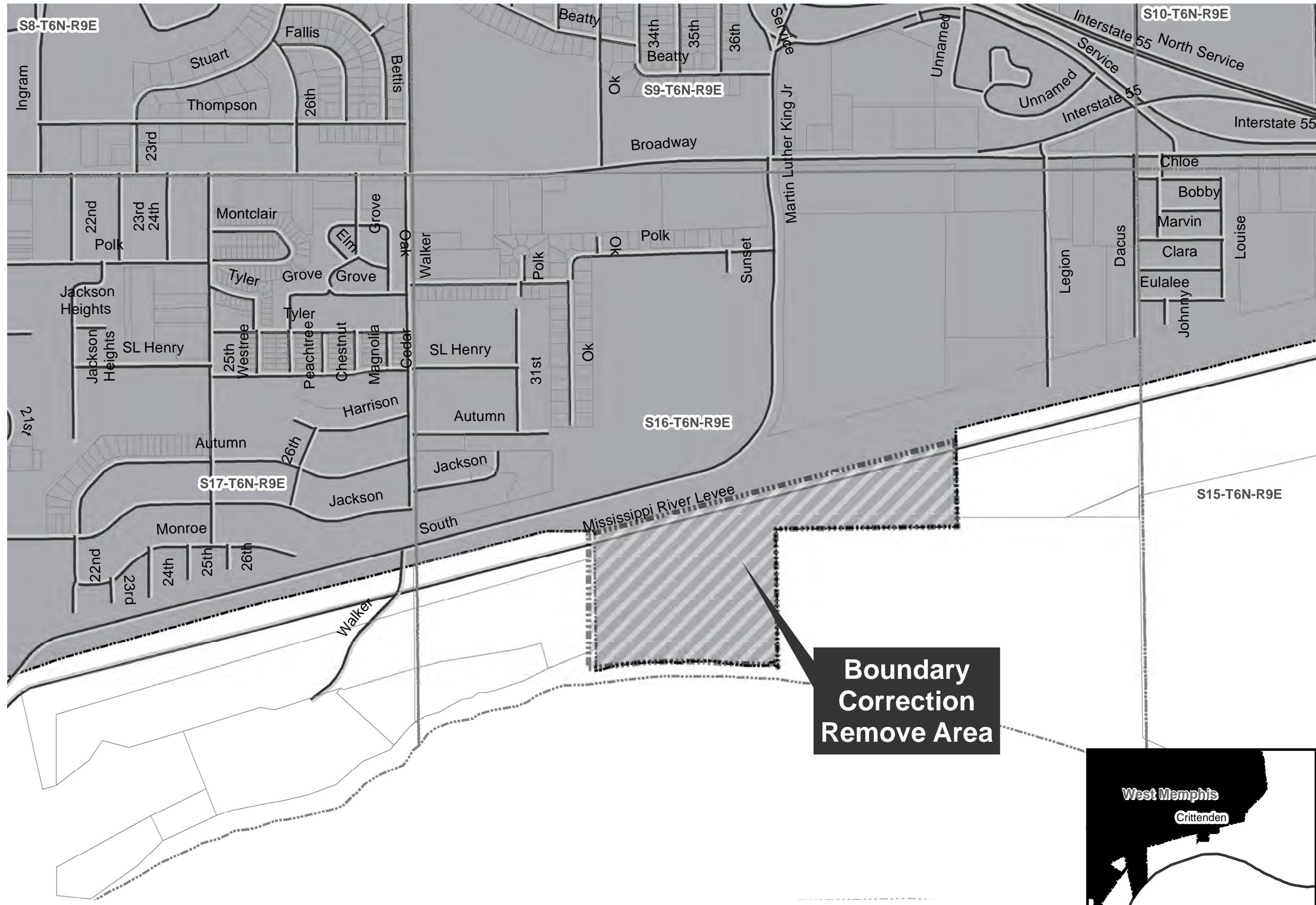
PASSED this 4<sup>th</sup> day of May, 1967.







  
 \_\_\_\_\_  
 Bob Eden, Mayor

ATTEST:

  
 \_\_\_\_\_  
 Charles F. DeGraff, City Clerk

**Proposed Annex: City of West Memphis Boundary Correction**  
**September 2017**



-  Boundary Correction
-  Sections
-  Parcels
-  Minor Road
-  Existing City
-  County Boundary

