

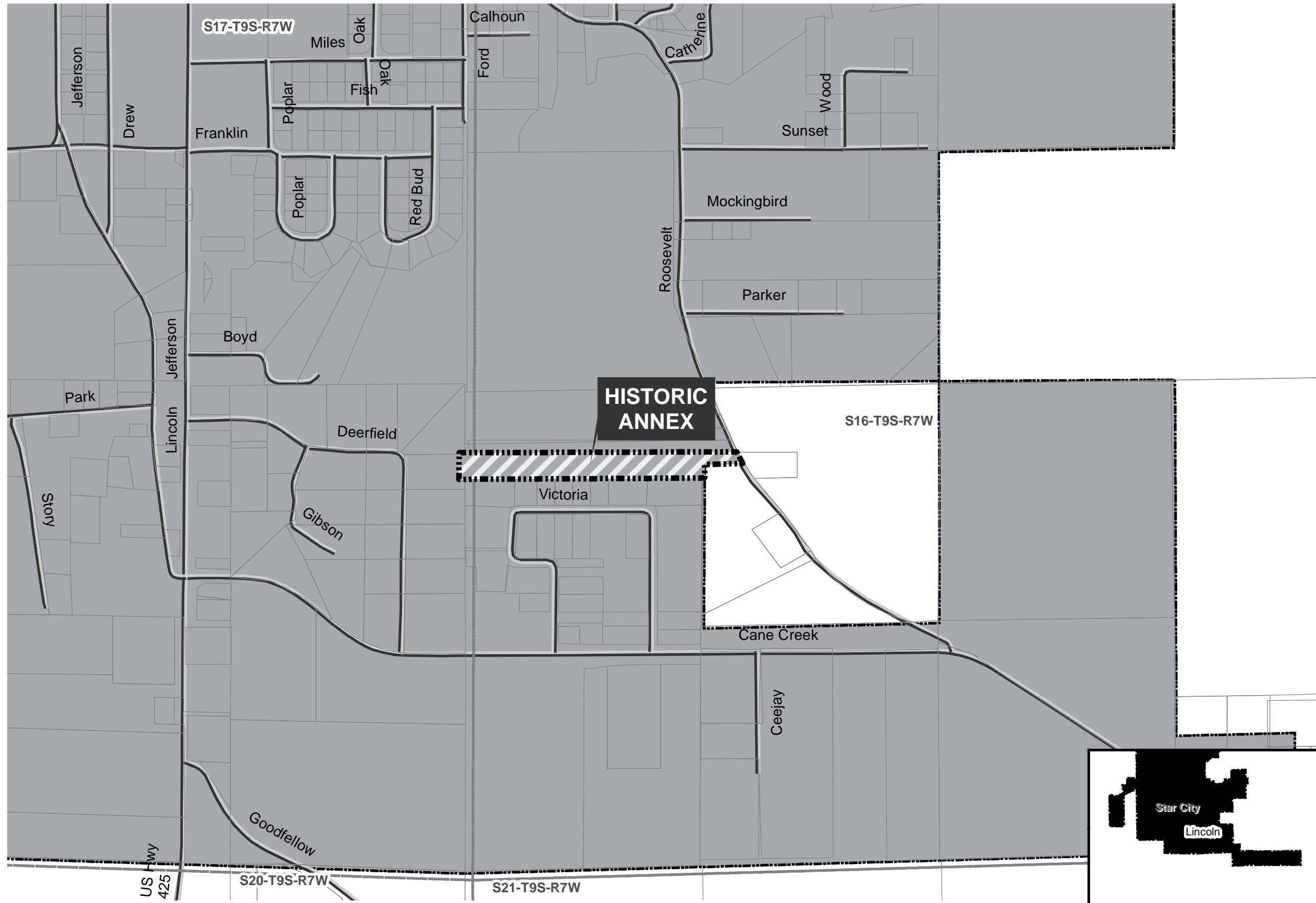
**BAS Correction - Resolution 8-2010: City of Star City**  
 \*for Census only - was already in state map

City: Star City  
 Mayor: Paul Carter

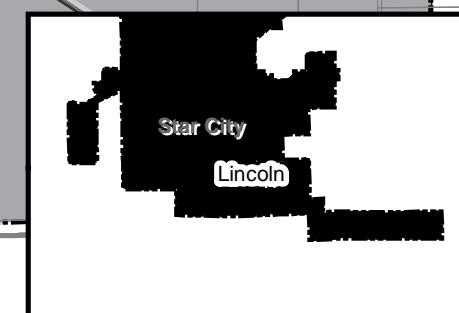
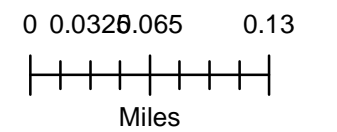
Arkansas Code 14-40-101.

*Before an entity undertakes an annexation, consolidation, or detachment proceeding under this chapter, the entity shall coordinate with the Arkansas Geographic Information Systems Office for preparation of legal descriptions and digital mapping for the relevant annexation, consolidation, and detachment areas.*

*The map contained herein, is evidence, the entity has met requirements of Act 914 of 2015*



- Proposed Annex
- Sections
- Parcels
- Minor Road
- Existing City
- Neighboring City
- County Boundary



**CITY OF STAR CITY**  
**RESOLUTION NO. 8-2010**

**A RESOLUTION ACCEPTING, APPROVING AND CONFIRMING THE  
ANNEXATION OF CERTAIN TERRITORY TO THE CITY OF STAR CITY**

WHEREAS by Petition filed on September 16th, 2010, Stephen L.H. Traugott presented to the County Court of Lincoln County, Arkansas, a prayer for the annexation to the City of Star City, Arkansas, the following described real property situated in Lincoln County, Arkansas, to-wit:

**Beginning at the Northwest Corner of the Northeast Quarter of the Southwest Quarter (NE 1/4 SW 1/4) of Section 16, Township 9 South, Range 7 West; running thence South 292 feet to a POINT OF BEGINNING; thence West 1320 feet to the West line of the Northwest Quarter of the Southwest Quarter (NW 1/4 SW 1/4); thence South 146 feet; thence East 1320 feet to the East line of the forty; thence North 9 feet; thence East 198 feet to the center of Sorrells Ferry Public Road; thence North 27° West along the center of the road 132 feet; thence West 111 feet to the forty line; thence North 14 feet to the POINT OF BEGINNING; containing 4.5 acres, more or less.**

**AND ALSO:**

**Commencing at the Northwest corner of the Northeast Quarter of the Southwest Quarter (NE 1/4 SW 1/4) of Section 16, Township 9 South, Range 7 West; running thence South 292 feet to the POINT OF BEGINNING; thence continuing South 14 feet; thence East 111 feet to the center of the Sorrells Ferry Road; thence North 14 feet; thence West 111 feet to the POINT OF BEGINNING.**

And on October 12th, 2010, being the date set therefore, the Lincoln County Court heard the above-mentioned petition and entered its order granting the annexation prayed for; and

WHEREAS, more than thirty (30) days have elapsed following the rendition of the above-mentioned order of annexation by the Lincoln County Court; and

There being no complaint made in the manner prescribed by law before said Court was, by operation of law, in all things confirmed, conditioned upon the acceptance of said territory by the City Council of Star City; and

**FILED**

**DEC 21 2010**

**CHARLIE DANIELS  
SECRETARY OF STATE**

BY \_\_\_\_\_

**FILED**

**LINCOLN COUNTY**

**DEC 15 2010**

**KATHERINE LAWSON, COUNTY AND PROBATE CLERK**

BY K. Lawson

WHEREAS, this City Council finds that the above-described real property is used and useful for urban purposes and that this property should be annexed to the City of Star City and the City Council desires that this annexation be accomplished.

NOW, THEREFORE, be it resolved by the City Council of Star City, Arkansas, that the annexation of the above-described real property to the City of Star City be, and the same is hereby, accepted by the City of Star City; and

BE IT FURTHER RESOLVED that the above-mentioned proceeding in the County Court of Lincoln County, Arkansas, be and the same is hereby approved and confirmed.

\_\_\_\_\_  
C.B. Leonard

*Eddie Beard*  
\_\_\_\_\_  
Eddie Beard

*David McCoy*  
\_\_\_\_\_  
David McCoy

*Pete Kiefhaber*  
\_\_\_\_\_  
Pete Kiefhaber

*Kelly Goins*  
\_\_\_\_\_  
Kelly Goins

*Tim Drake*  
\_\_\_\_\_  
Tim Drake

**FILED**

DEC 21 2010

CHARLIE DANIELS  
SECRETARY OF STATE

BY \_\_\_\_\_

IN THE COUNTY COURT OF LINCOLN COUNTY, ARKANSAS

IN THE MATTER OF THE  
ANNEXATION OF CERTAIN TERRITORY  
TO THE CITY OF STAR CITY, ARKANSAS

NO. C-2010-1

ORDER CONFIRMING ANNEXATION

It having been brought to the attention of the Court that on the 13th day of December, 2010, the City Council of Star City, Arkansas adopted a resolution accepting the annexation of territory described in and affected by the "Order of Annexation" rendered in this County Court proceeding and that a duly certified copy of such resolution has been filed herein.

NOW, THEREFORE, it is by the Court considered, ordered and adjudged that this annexation territory to the City of Star City be, and the same is hereby, approved and confirmed in all respects.

Rendered and ordered to be recorded on this 15 day of December, 2010.

Charles Coff  
COUNTY JUDGE

**FILED**  
LINCOLN COUNTY  
DEC 15 2010

KATHERINE LAWSON, COUNTY AND PROBATE CLERK


BY K. Lawson

**FILED**

DEC 21 2010

CHARLIE DANIELS  
SECRETARY OF STATE

BY \_\_\_\_\_



PART OF THE SOUTHWEST QUARTER (SW 1/4) OF SECTION 16, Township 9 S, Range 7 W  
LINCOLN COUNTY, ARKANSAS

**FILED**

DEC 21 2010

CHARLIE DANIELS  
SECRETARY OF STATE

BY \_\_\_\_\_

CORPORATE CITY LIMITS

PARCEL TO BE ANNEXED