

# Leveed Areas of Arkansas County, Arkansas

The Arkansas Levee Task Force was established by Executive Order 19-10. The order charged the Levee Task Force to study and analyze the current conditions of the state's levees; identify sources and requirements for funding the construction, repair, and maintenance of the levees; study prospective monitoring and reporting systems for maintenance of the levees; and review adequacy of current laws and organizational structure of the levee system and levee district boards.

The Task Force divided into four teams, with each focusing on the individual tasks in the Executive Order. Team One was assigned the responsibility of analyzing the current conditions of the levee systems. At its initial meeting and in subsequent meetings a recurring thread was the need for a complete view of the levee districts. At this time, there is no assemblage of where the levee districts are located. To better understand where the levee districts might be located the Arkansas Geographic Information Systems Office developed this report. This information provides local decision makers an improved view of areas that may need to be considered as a part of a levee district.









The maps and report on the following pages represent an analysis of the real estate tax parcels within the leveed areas of the county. The location of the levee and the leveed areas were derived from the National Levee Database maintained by the U.S. Army Corps of Engineers. The leveed area, derived from a terrain-based calculation, represents areas protected from flood waters that could be flooded if the levee did not exist. The leveed area was overlaid on the County Assessor Tax Parcel information and a report was prepared that quantifies the parcel owner, owner address, the type of parcel, the acreage of record, the acreage estimated from GIS mapping, the acreage of each parcel that is estimated to be covered by the leveed area.

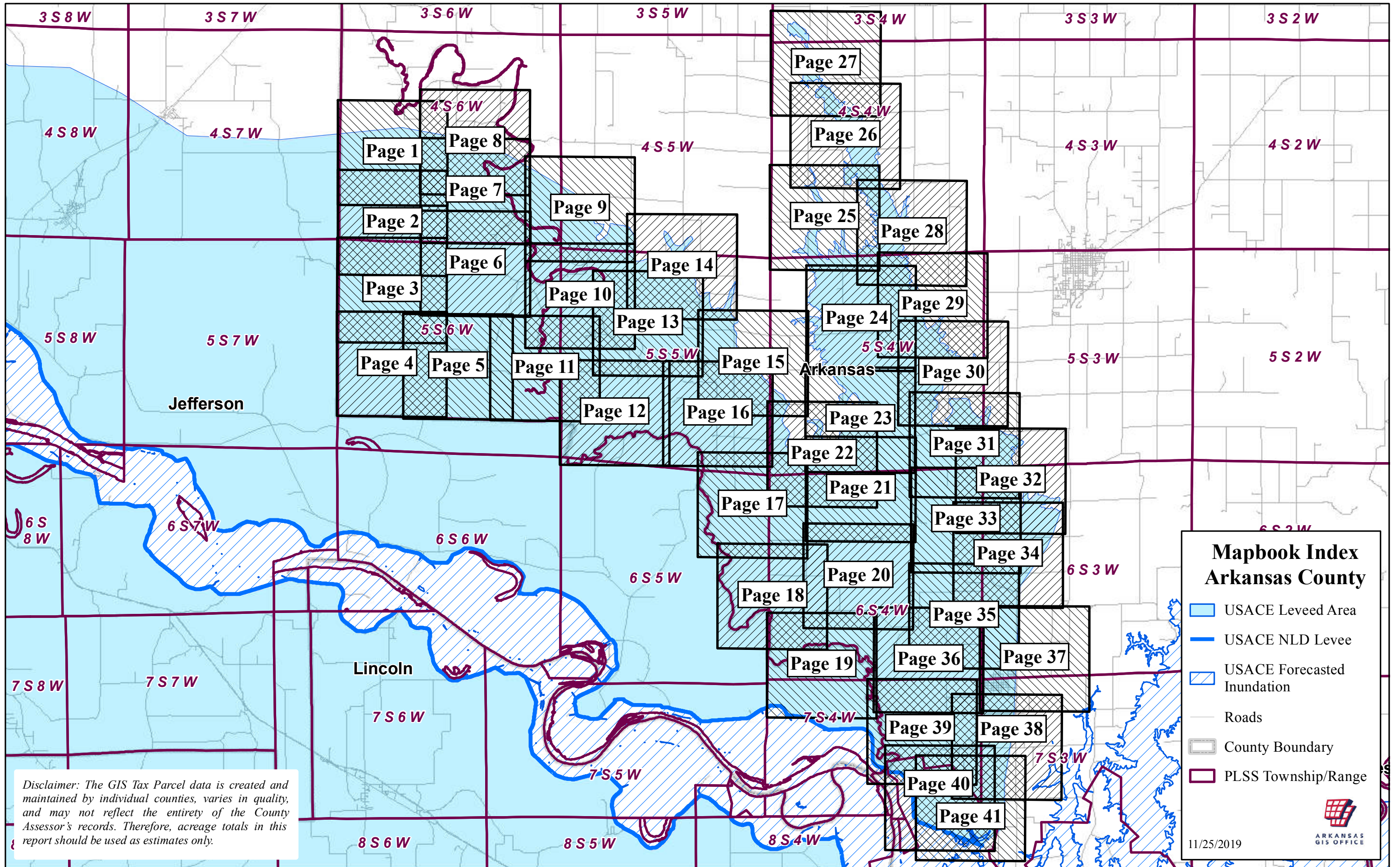


Jami Cook Chair, Secretary, Department of Public Safety  
A.J. Gary Co-Chair, Director, Arkansas Division of Emergency Management  
Tommy Land Arkansas Land Commissioner  
Wes Ward Secretary, Department of Agriculture  
Larry Walther Secretary, Department of Finance and Administration  
Bruce Holland Director, Arkansas Natural Resources Commission  
Deidre Smith Director, Arkansas Waterways Commission  
Shelby Johnson Director, Geographic Information Office  
Senator Jason Rapert Senate Appointment  
Senator Gary Stubblefield Senate Appointment  
Representative Mary Bentley House Appointment  
Representative David Hillman House Appointment  
County Judge Mark Thone Yell County

County Judge Jeff Phillips Jackson County  
County Judge Mack Ball Chicot County  
County Clerk Pam Ennis Pope County  
Mayor Jimmy Witt Dardanelle – Yell County  
Mayor Shirley Washington Pine Bluff – Jefferson County  
Rob Rash St. Francis Levee Board  
Mike Lowe Representing Miller County  
Tim Ralston Representing Pope and Conway Counties  
Marty Shell Representing Sebastian and Crawford Counties  
Evan Teague Engineer, Farm Bureau  
Tommy Bond Engineer, Pulaski County  
Hal Kemp Attorney, Pulaski County







# Description of Map Elements

	USACE Leveed Area	U.S. Army Corps of Engineers Leveed Area - The leveed area represents areas protected from flood waters that could be flooded if the levee did not exist. The area is derived from a terrain-based calculation and Sourced from the National Levee Database.
	USACE NLD Levee	U.S. Army Corps of Engineers National Levee Database Levee – This layer represents the location of the main line or thread of the levee structure itself. Sourced from the National Levee Database
	USACE Forecasted Inundation	U.S. Army Corps of Engineers 2019 Forecasted Flood – This layer represents the June 2019, Arkansas River Flood areas that were forecasted to be under flood water. The forecast was derived from hydrologic modeling based upon the Arkansas River gauge levels, and terrain.
	Roads	This layer represents a combination of Interstate, U.S., State, County, and Municipal roads.
	County Boundary	This layer represents the current Arkansas County Boundaries.
	PLSS Section	PLSS Section represents the Public Land Survey System section. The sections are roughly one mile by one mile in size. County Assessors use this system as an index of real property, which aids in quickly locating the general vicinity of a tax parcel of real property.
	PLSS Township / Range	PLSS Township/Range represents the Townships and Ranges of the Public Land Survey System. The system is first organized by Townships and Ranges and then 36 Sections are contained within each Township and Range. Each Township / Range is roughly six miles by six miles.
	Levee and Drainage Districts	This layer represents the administrative boundary of levee or drainage districts. These are entities that were created in order to fund, construct and maintain Levee structures. These Districts can exist as Levee, Watershed, and/or Drainage Districts and are established via the County Court. They represent a geographic area of responsibility in regard to the maintenance and construction of Levee structures built to mitigate flooding. <b>NOTE:</b> The legal description of these districts was not readily available for ALL counties in the study area.




Disclaimer: The GIS Tax Parcel data is created and maintained by individual counties, varies in quality, and may not reflect the entirety of the County Assessor's records. Therefore, acreage totals in this report should be used as estimates only.

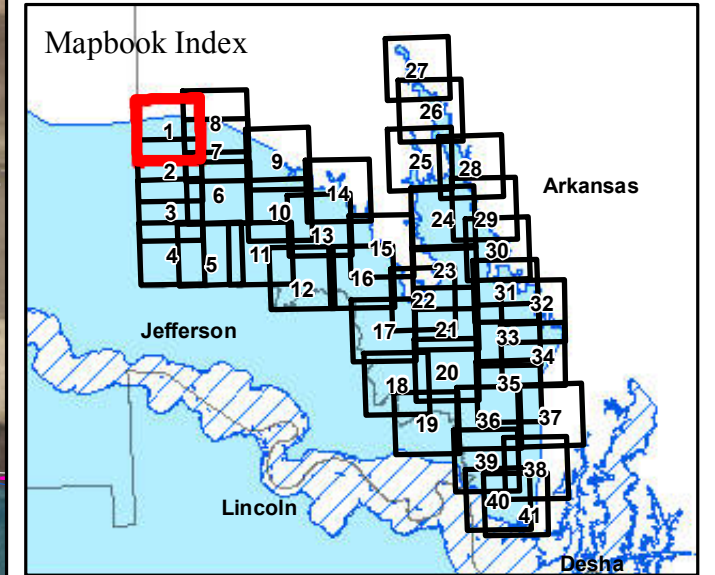
### Mapbook Index Arkansas County

-  USACE Leveed Area
-  USACE NLD Levee
-  USACE Forecasted Inundation
-  Roads
-  County Boundary
-  PLSS Township/Range

11/25/2019

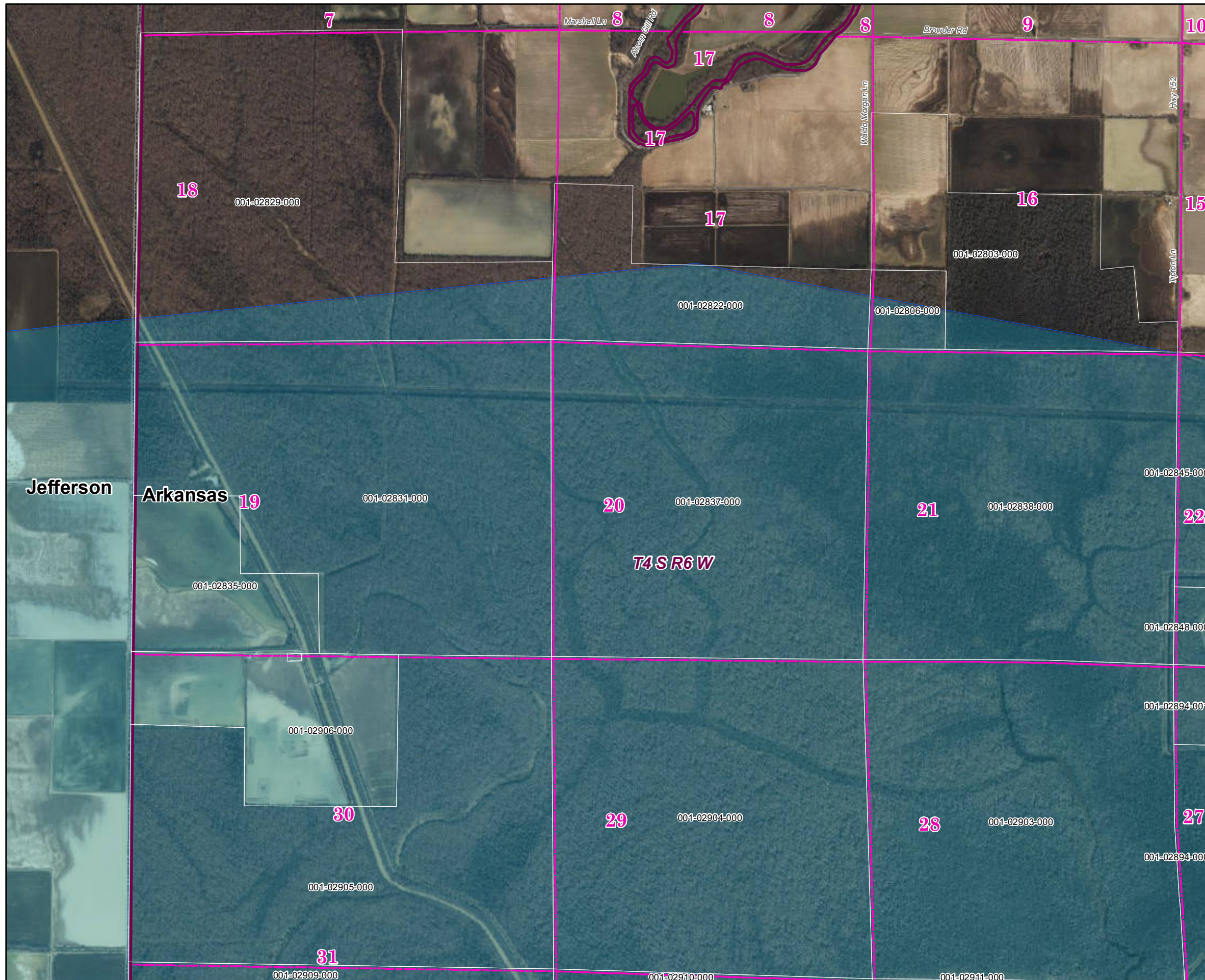
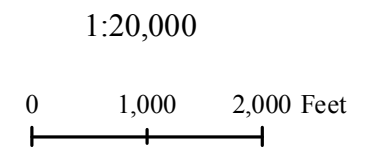


# Arkansas County 2019 Leveed Area Parcels



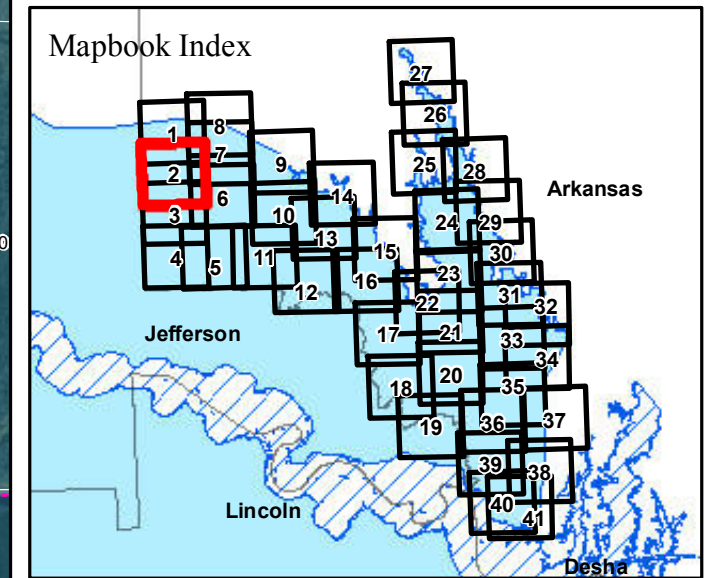
**Parcels Intersecting Leveed Area:**  
**Total Parcel Acreage= 131,833.10**  
**Acreage within Leveed Area= 112,098.23**  
 [Acreage within Inundation Area = 40,019.89.  
 Not shown. Parcel list available upon request.]

- USACE Leveed Area
- USACE NLD Levee
- USACE Forecasted Inundation
- Roads
- County Boundary
- PLSS Section
- PLSS Township/Range





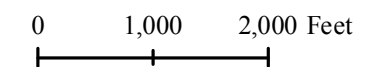
## Arkansas County 2019 Leveed Area Parcels



**Parcels Intersecting Leveed Area:**  
**Total Parcel Acreage= 131,833.10**  
**Acreage within Leveed Area= 112,098.23**  
 [Acreage within Inundation Area = 40,019.89.  
 Not shown. Parcel list available upon request.]

- USACE Leveed Area
- USACE NLD Levee
- USACE Forecasted Inundation
- Roads
- County Boundary
- PLSS Section
- PLSS Township/Range

1:20,000

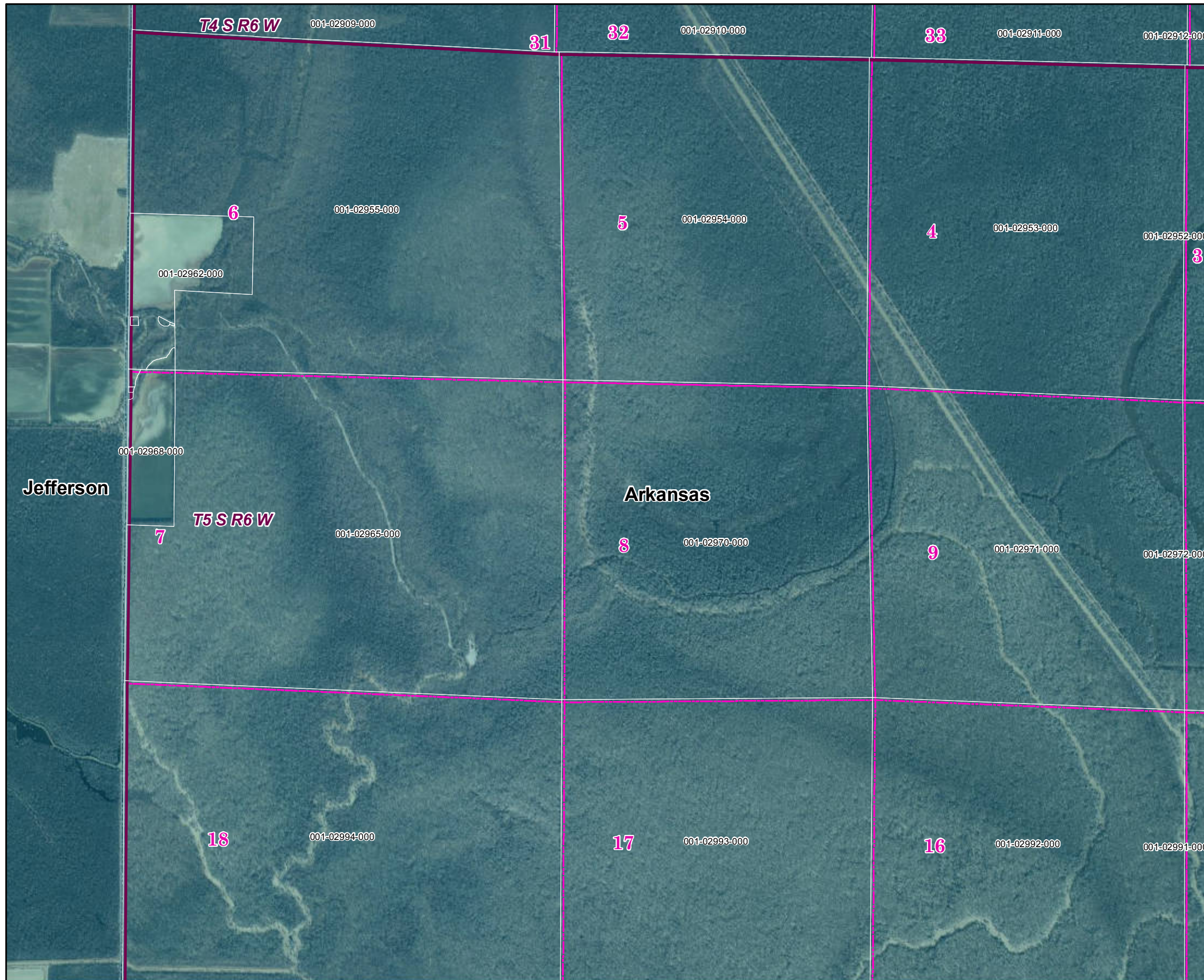


Page 2 of 41

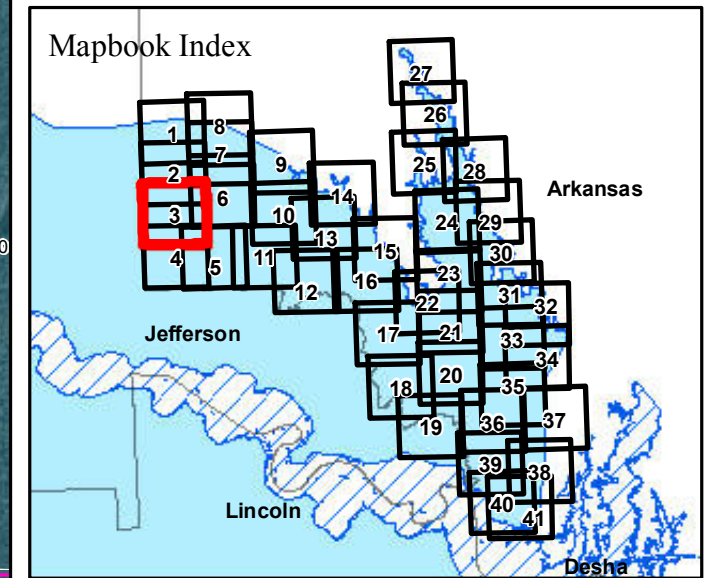
11/26/2019



ARKANSAS  
GIS OFFICE



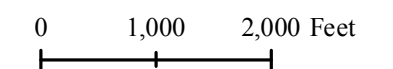
## Arkansas County 2019 Leveed Area Parcels



**Parcels Intersecting Leveed Area:**  
**Total Parcel Acreage= 131,833.10**  
**Acreage within Leveed Area= 112,098.23**  
 [Acreage within Inundation Area = 40,019.89.  
 Not shown. Parcel list available upon request.]

- USACE Leveed Area
- USACE NLD Levee
- USACE Forecasted Inundation
- Roads
- County Boundary
- PLSS Section
- PLSS Township/Range

1:20,000



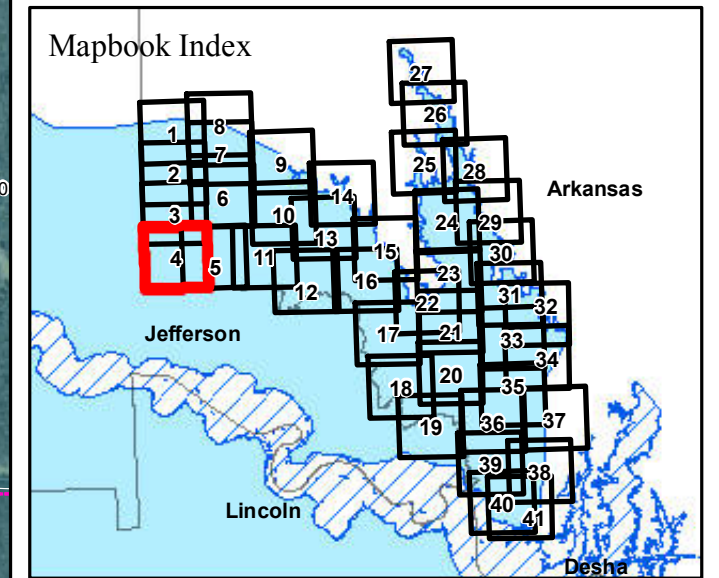
Page 3 of 41

11/26/2019



ARKANSAS  
GIS OFFICE

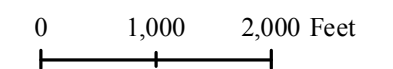
# Arkansas County 2019 Leveed Area Parcels



**Parcels Intersecting Leveed Area:**  
**Total Parcel Acreage= 131,833.10**  
**Acreage within Leveed Area= 112,098.23**  
 [Acreage within Inundation Area = 40,019.89.  
 Not shown. Parcel list available upon request.]

-  USACE Leveed Area
-  USACE NLD Levee
-  USACE Forecasted Inundation
-  Roads
-  County Boundary
-  PLSS Section
-  PLSS Township/Range

1:20,000

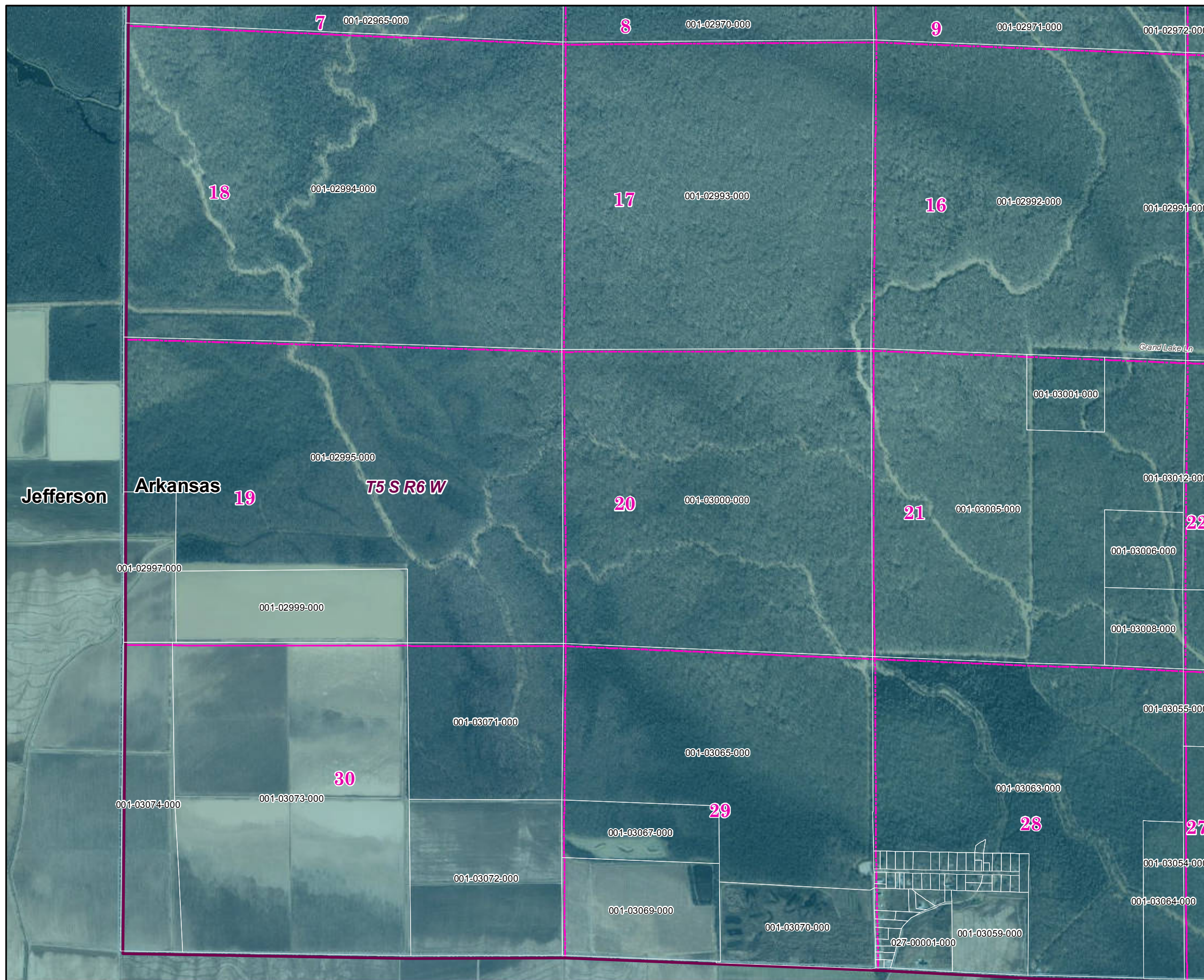


Page 4 of 41

11/26/2019

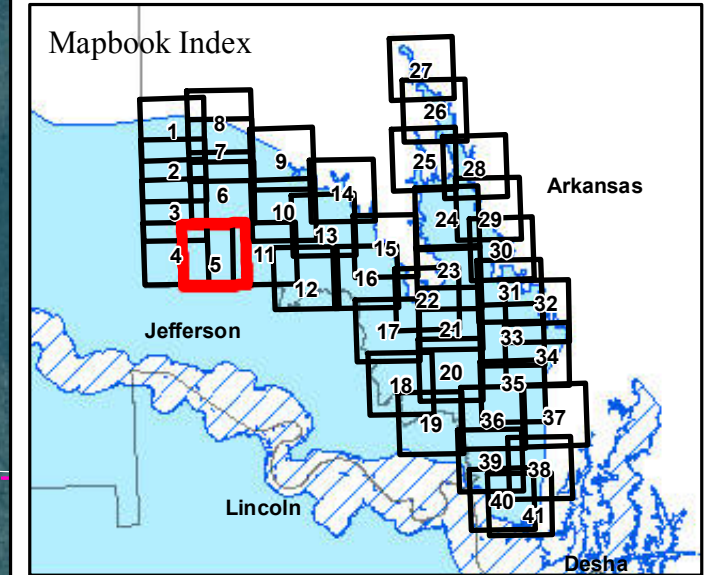


ARKANSAS  
GIS OFFICE



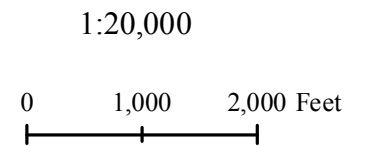


# Arkansas County 2019 Leveed Area Parcels



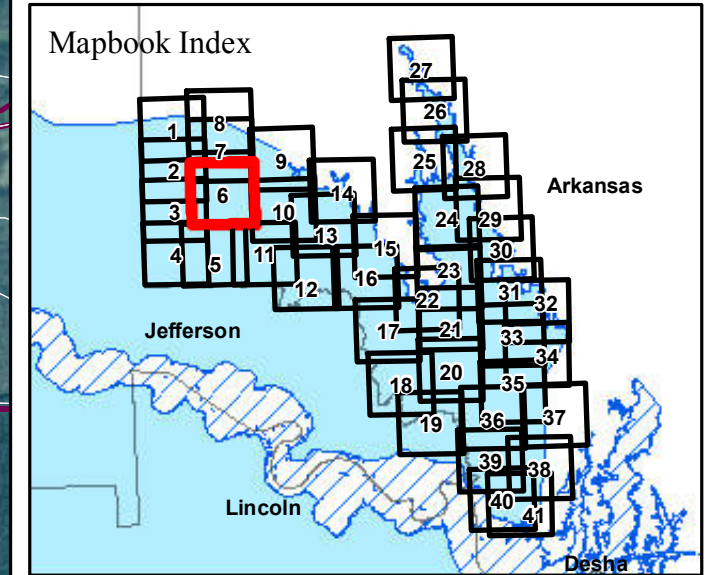

**Parcels Intersecting Leveed Area:**  
**Total Parcel Acreage= 131,833.10**  
**Acreage within Leveed Area= 112,098.23**  
 [Acreage within Inundation Area = 40,019.89.  
 Not shown. Parcel list available upon request.]

- USACE Leveed Area
- USACE NLD Levee
- USACE Forecasted Inundation
- Roads
- County Boundary
- PLSS Section
- PLSS Township/Range





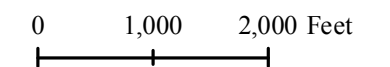
# Arkansas County 2019 Leveed Area Parcels



**Parcels Intersecting Leveed Area:**  
**Total Parcel Acreage= 131,833.10**  
**Acreage within Leveed Area= 112,098.23**  
 [Acreage within Inundation Area = 40,019.89.  
 Not shown. Parcel list available upon request.]

- USACE Leveed Area
- USACE NLD Levee
- USACE Forecasted Inundation
- Roads
- County Boundary
- PLSS Section
- PLSS Township/Range

1:20,000

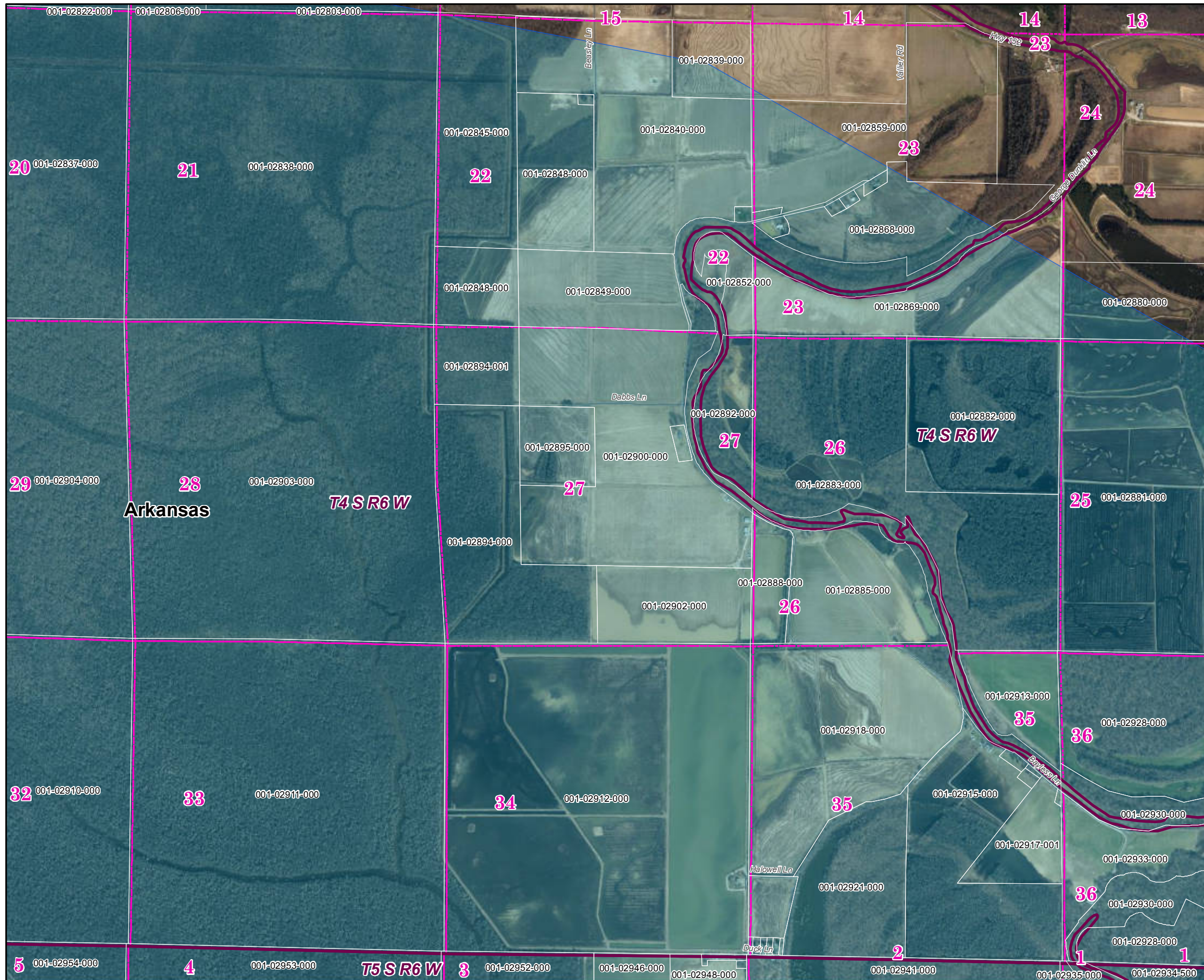


Page 6 of 41

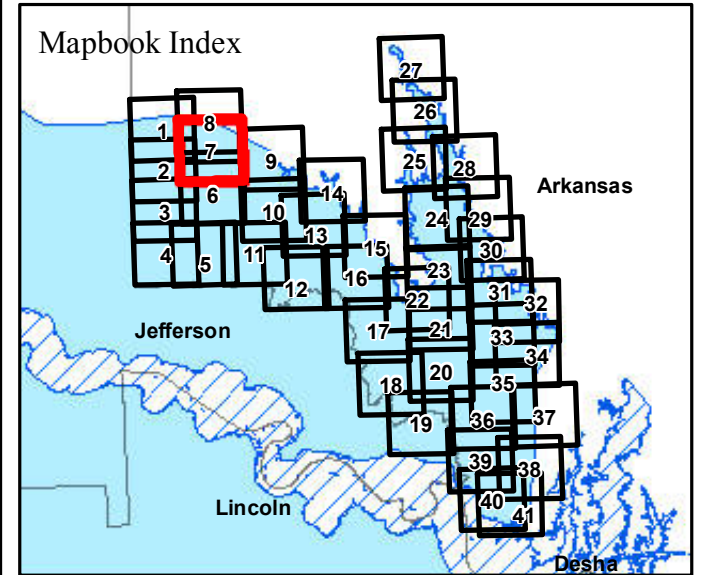
11/26/2019



ARKANSAS  
GIS OFFICE



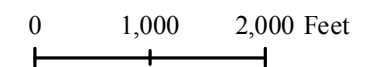
## Arkansas County 2019 Leveed Area Parcels



**Parcels Intersecting Leveed Area:**  
**Total Parcel Acreage= 131,833.10**  
**Acreage within Leveed Area= 112,098.23**  
 [Acreage within Inundation Area = 40,019.89.  
 Not shown. Parcel list available upon request.]

- USACE Leveed Area
- USACE NLD Levee
- USACE Forecasted Inundation
- Roads
- County Boundary
- PLSS Section
- PLSS Township/Range

1:20,000



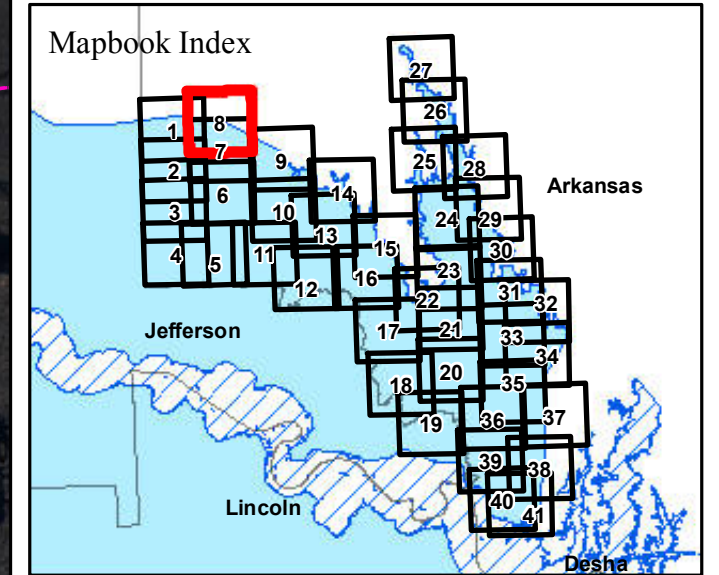
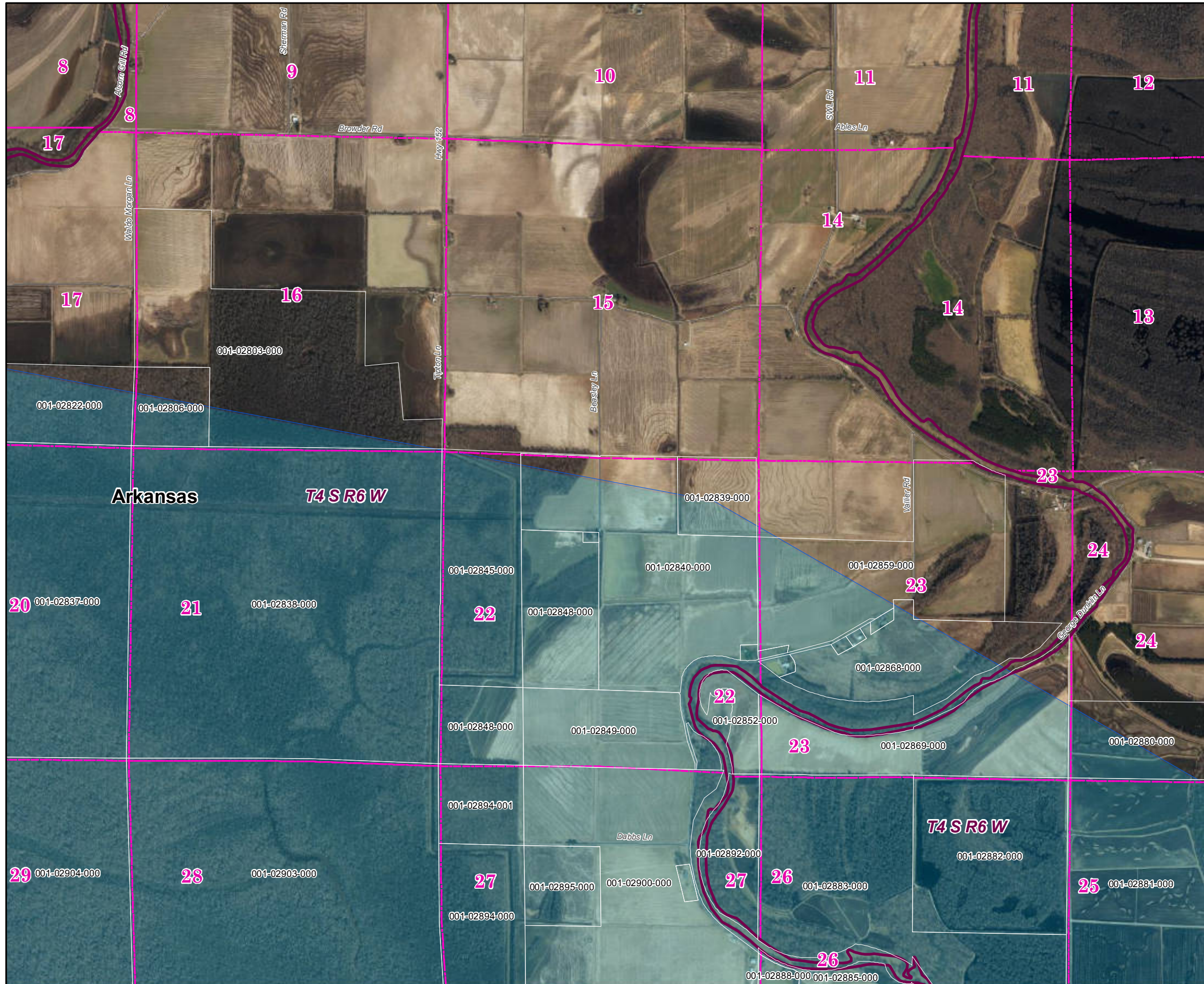
Page 7 of 41

11/26/2019



ARKANSAS  
GIS OFFICE

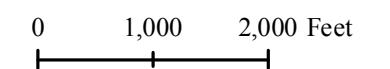
# Arkansas County 2019 Leveed Area Parcels



**Parcels Intersecting Leveed Area:**  
**Total Parcel Acreage= 131,833.10**  
**Acreage within Leveed Area= 112,098.23**  
 [Acreage within Inundation Area = 40,019.89.  
 Not shown. Parcel list available upon request.]

- USACE Leveed Area
- USACE NLD Levee
- USACE Forecasted Inundation
- Roads
- County Boundary
- PLSS Section
- PLSS Township/Range

1:20,000

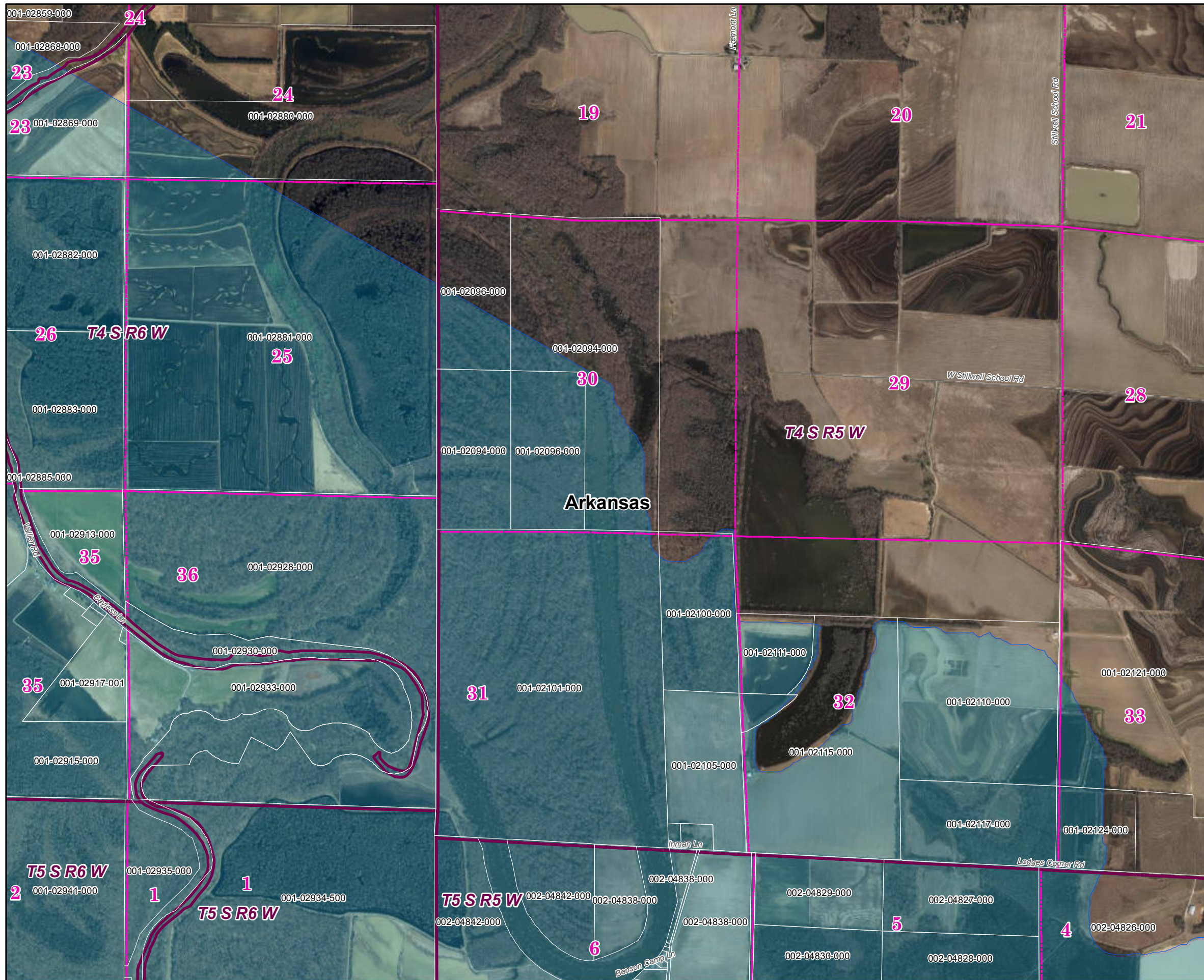


Page 8 of 41

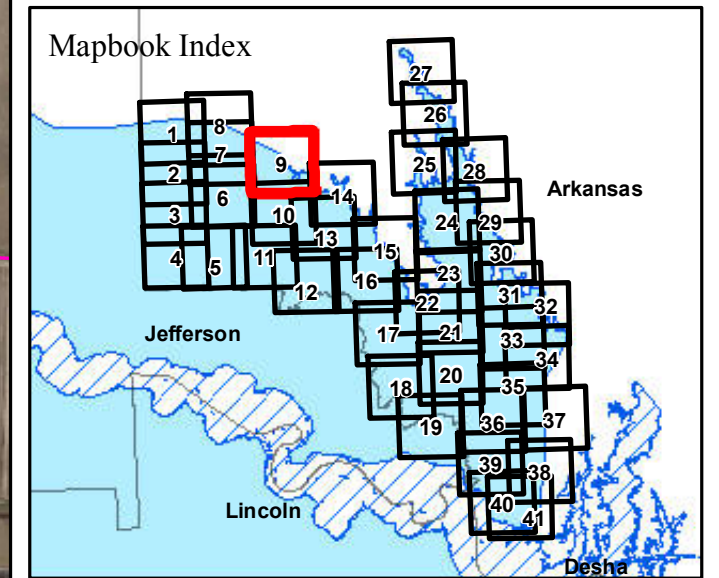
11/26/2019



ARKANSAS  
GIS OFFICE



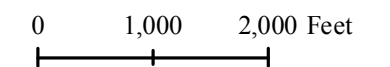
## Arkansas County 2019 Leveed Area Parcels



**Parcels Intersecting Leveed Area:**  
**Total Parcel Acreage= 131,833.10**  
**Acreage within Leveed Area= 112,098.23**  
 [Acreage within Inundation Area = 40,019.89.  
 Not shown. Parcel list available upon request.]

- USACE Leveed Area
- USACE NLD Levee
- ▨ USACE Forecasted Inundation
- Roads
- ▭ County Boundary
- ▭ PLSS Section
- ▭ PLSS Township/Range

1:20,000

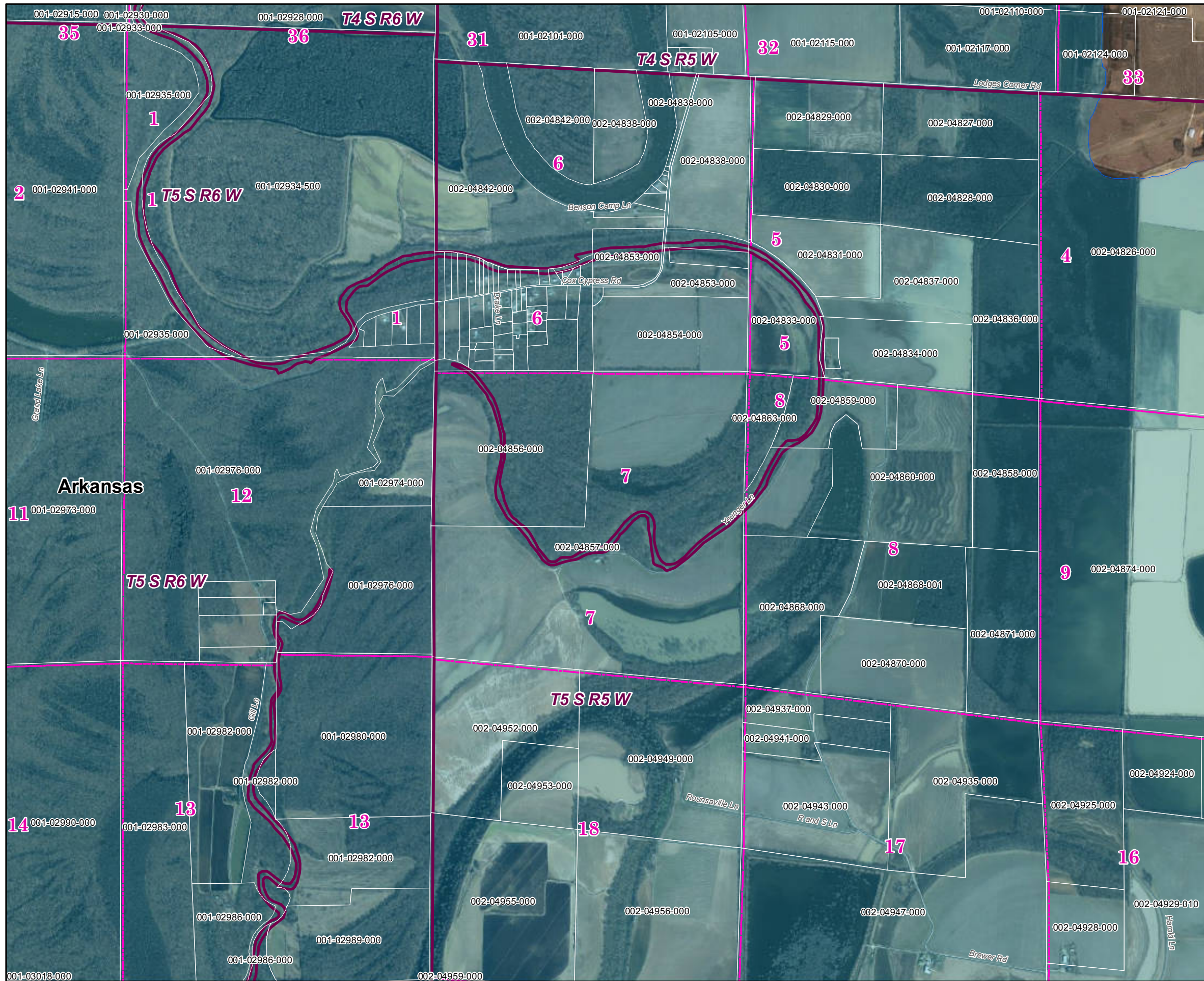


Page 9 of 41

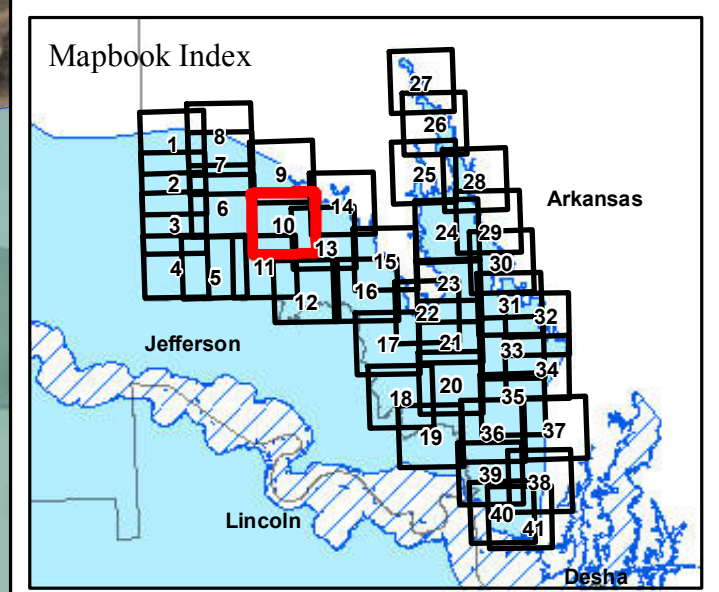
11/26/2019



ARKANSAS  
GIS OFFICE

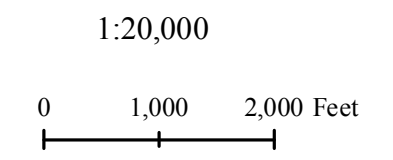


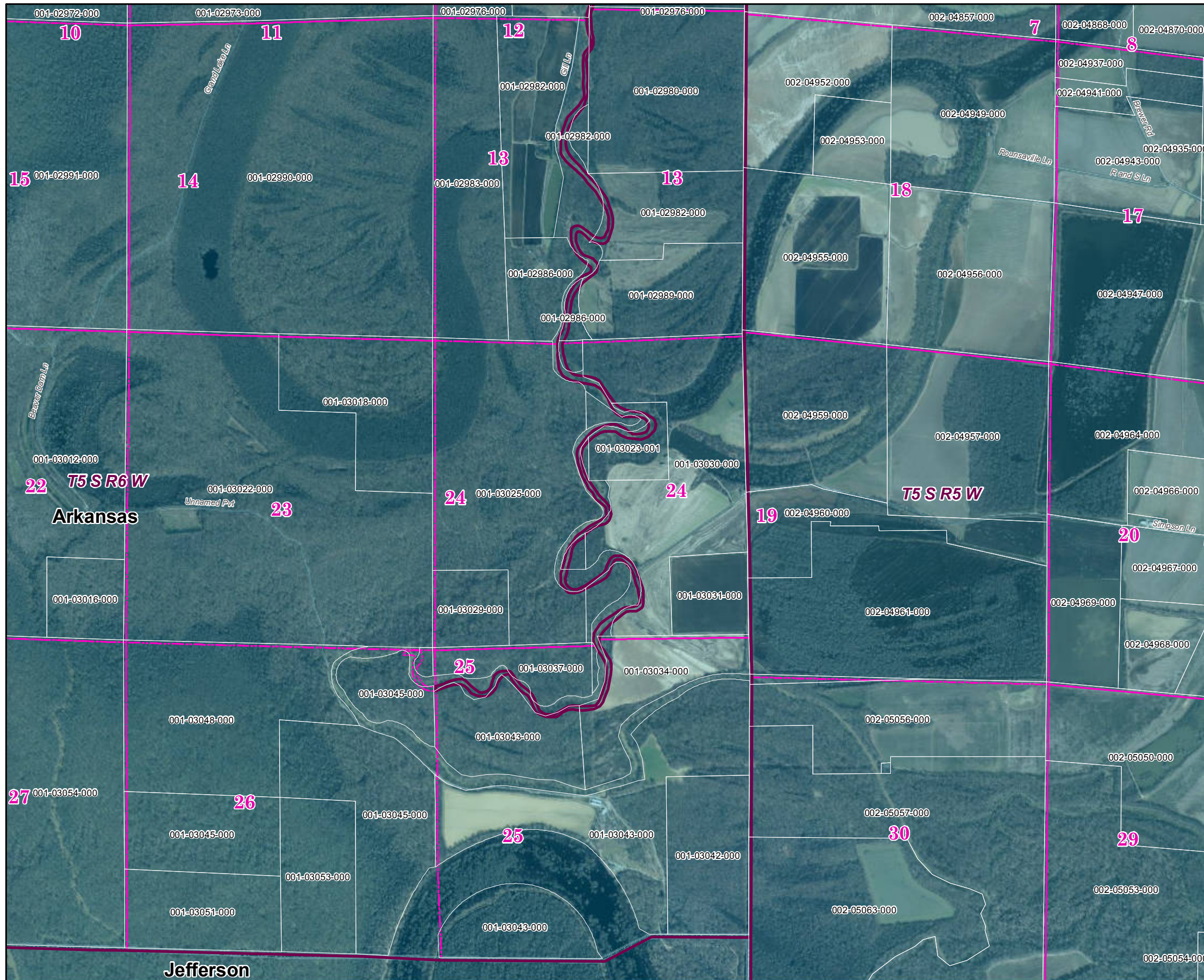
# Arkansas County 2019 Leveed Area Parcels



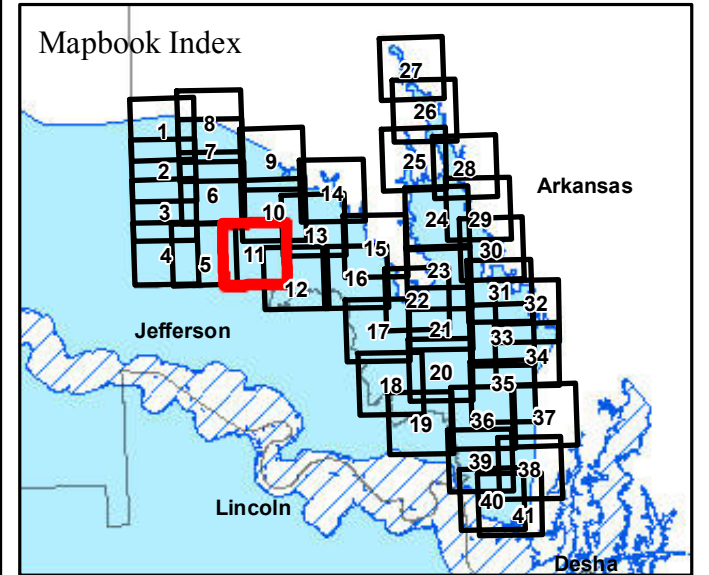
**Parcels Intersecting Leveed Area:**  
**Total Parcel Acreage= 131,833.10**  
**Acreage within Leveed Area= 112,098.23**  
 [Acreage within Inundation Area = 40,019.89.  
 Not shown. Parcel list available upon request.]

- ▭ USACE Leveed Area
- USACE NLD Levee
- ▨ USACE Forecasted Inundation
- Roads
- ▭ County Boundary
- ▭ PLSS Section
- ▭ PLSS Township/Range





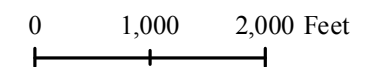
## Arkansas County 2019 Leveed Area Parcels



**Parcels Intersecting Leveed Area:**  
**Total Parcel Acreage= 131,833.10**  
**Acreage within Leveed Area= 112,098.23**  
 [Acreage within Inundation Area = 40,019.89.  
 Not shown. Parcel list available upon request.]

- USACE Leveed Area
- USACE NLD Levee
- USACE Forecasted Inundation
- Roads
- County Boundary
- PLSS Section
- PLSS Township/Range

1:20,000

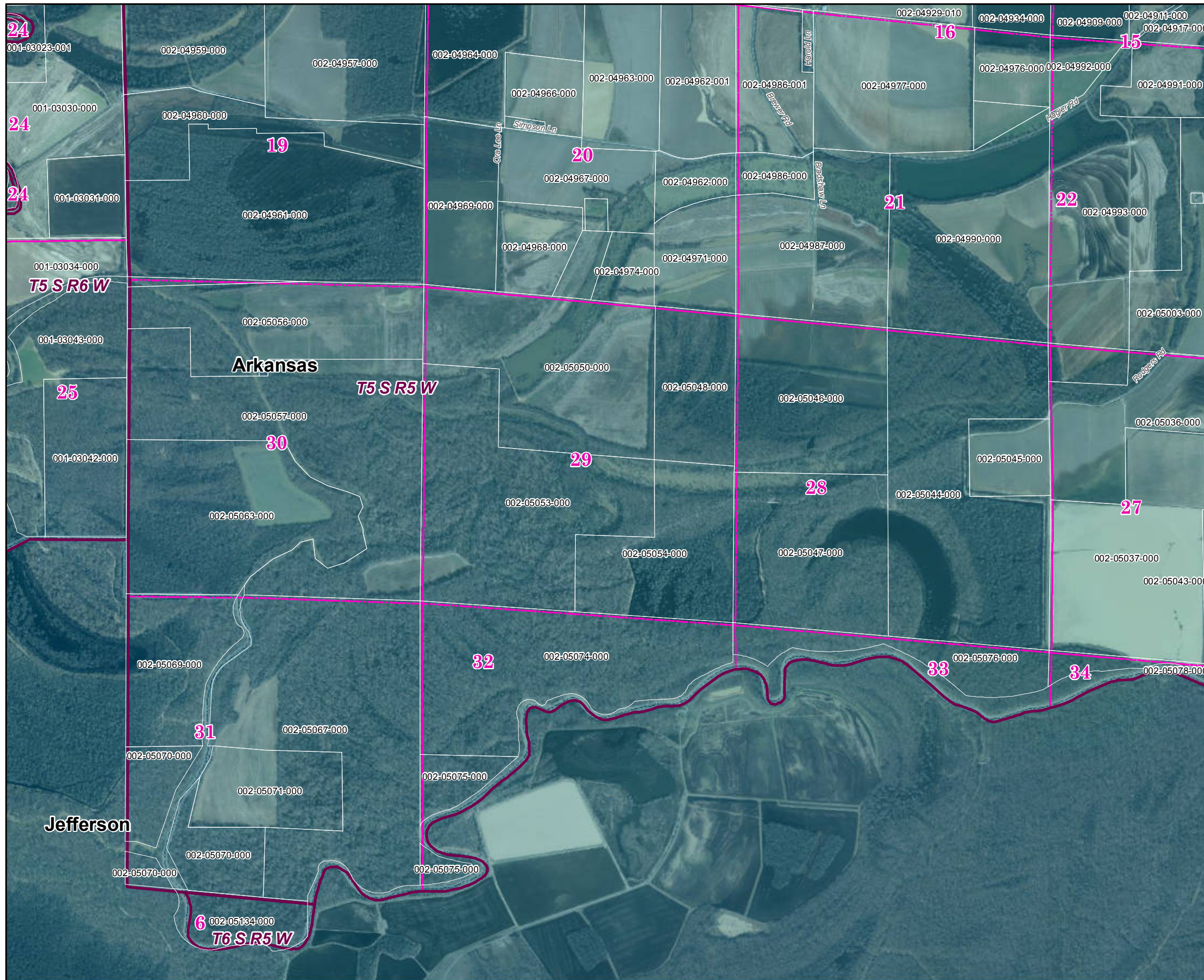


Page 11 of 41

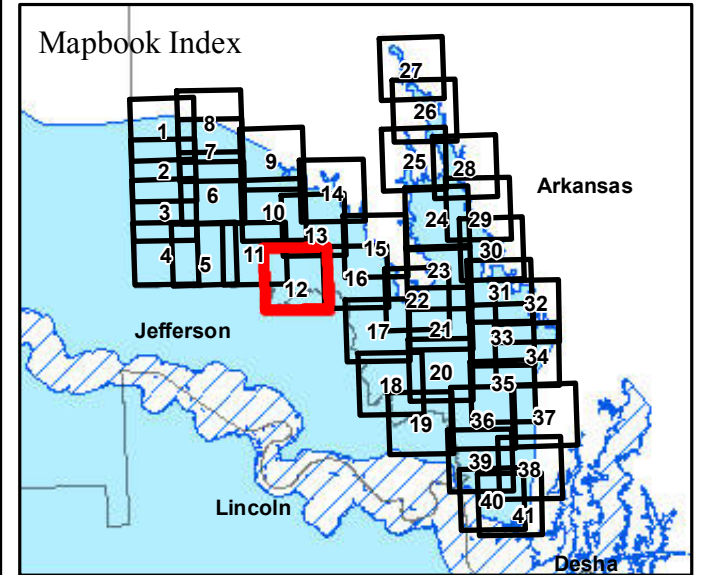
11/26/2019



ARKANSAS  
GIS OFFICE



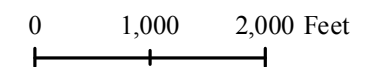
# Arkansas County 2019 Leveed Area Parcels



**Parcels Intersecting Leveed Area:**  
**Total Parcel Acreage= 131,833.10**  
**Acreage within Leveed Area= 112,098.23**  
 [Acreage within Inundation Area = 40,019.89.  
 Not shown. Parcel list available upon request.]

- USACE Leveed Area
- USACE NLD Levee
- ▨ USACE Forecasted Inundation
- Roads
- ▭ County Boundary
- ▭ PLSS Section
- ▭ PLSS Township/Range

1:20,000



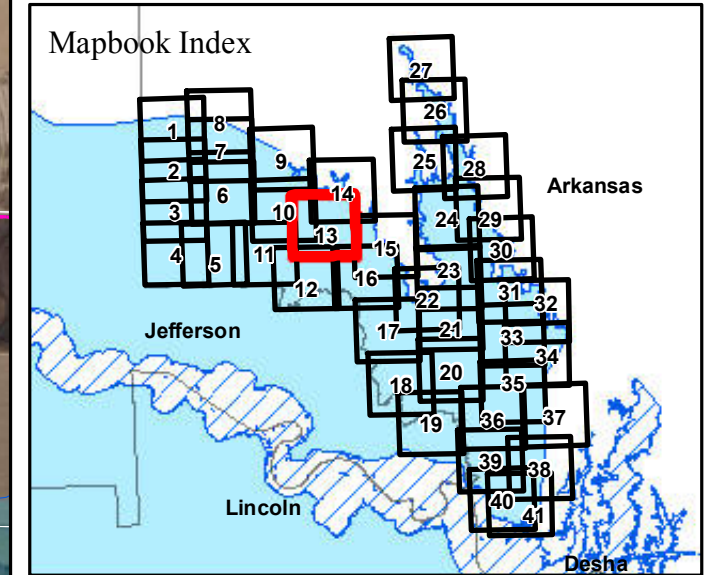
Page 12 of 41

11/26/2019



ARKANSAS  
GIS OFFICE

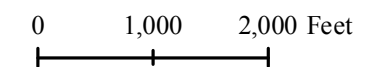
# Arkansas County 2019 Leveed Area Parcels



**Parcels Intersecting Leveed Area:**  
**Total Parcel Acreage= 131,833.10**  
**Acreage within Leveed Area= 112,098.23**  
 [Acreage within Inundation Area = 40,019.89.  
 Not shown. Parcel list available upon request.]

- USACE Leveed Area
- USACE NLD Levee
- USACE Forecasted Inundation
- Roads
- County Boundary
- PLSS Section
- PLSS Township/Range

1:20,000



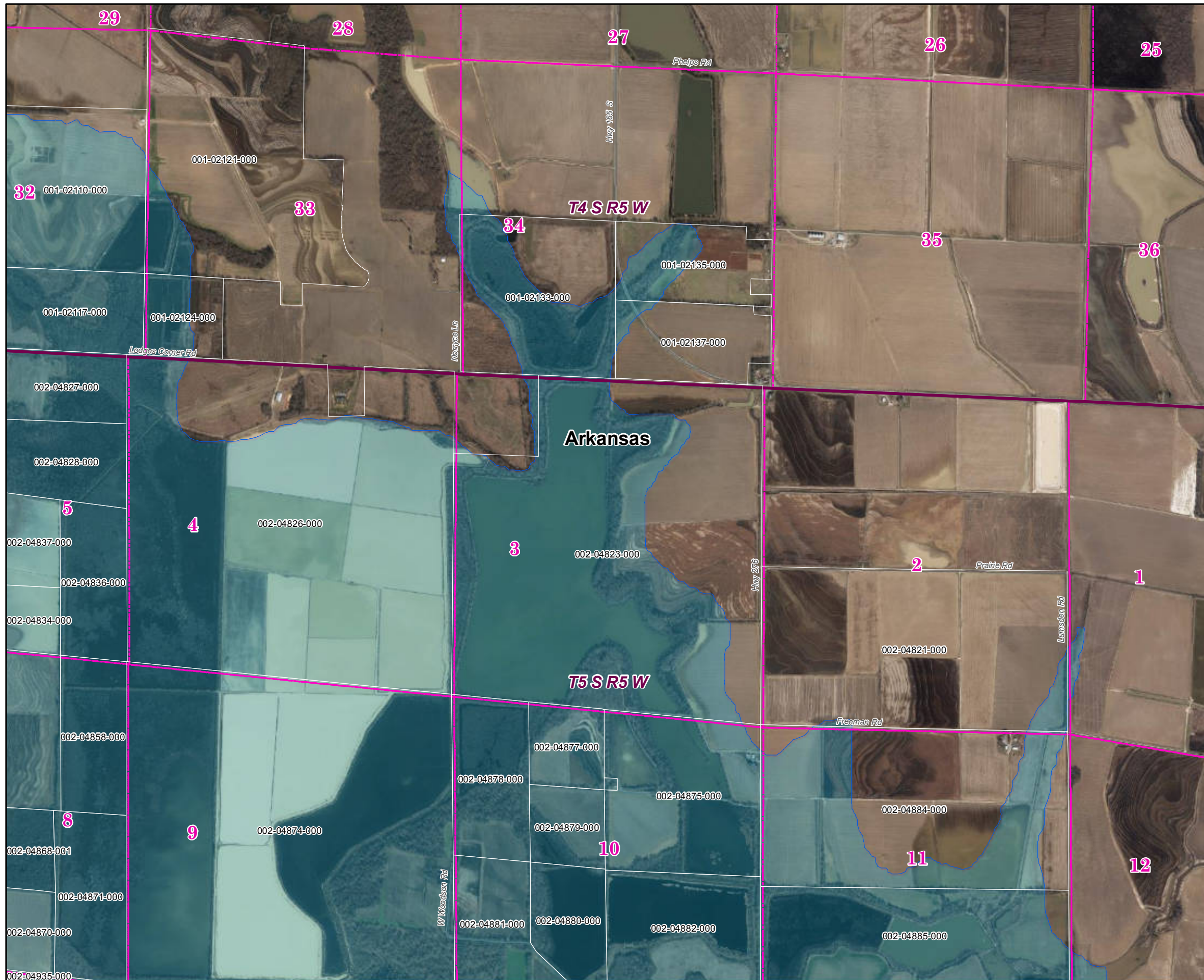
Page 13 of 41

11/26/2019

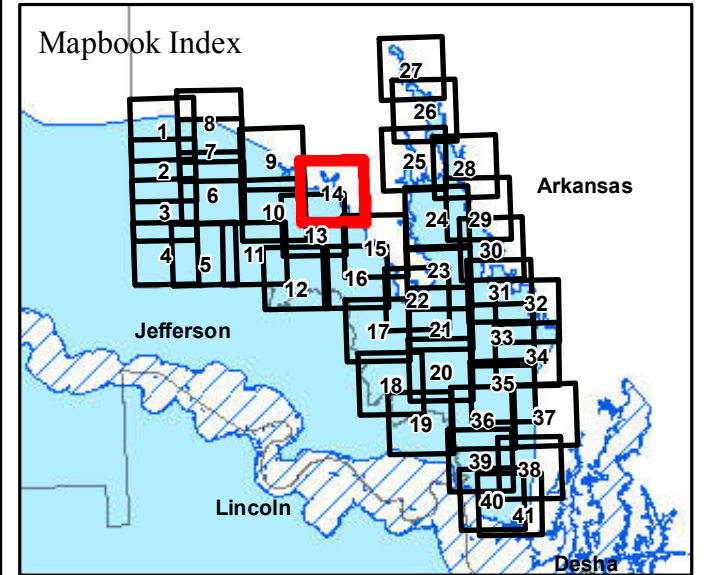


ARKANSAS  
GIS OFFICE





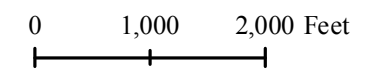
# Arkansas County 2019 Leveed Area Parcels



**Parcels Intersecting Leveed Area:**  
**Total Parcel Acreage= 131,833.10**  
**Acreage within Leveed Area= 112,098.23**  
 [Acreage within Inundation Area = 40,019.89.  
 Not shown. Parcel list available upon request.]

- USACE Leveed Area
- USACE NLD Levee
- USACE Forecasted Inundation
- Roads
- County Boundary
- PLSS Section
- PLSS Township/Range

1:20,000

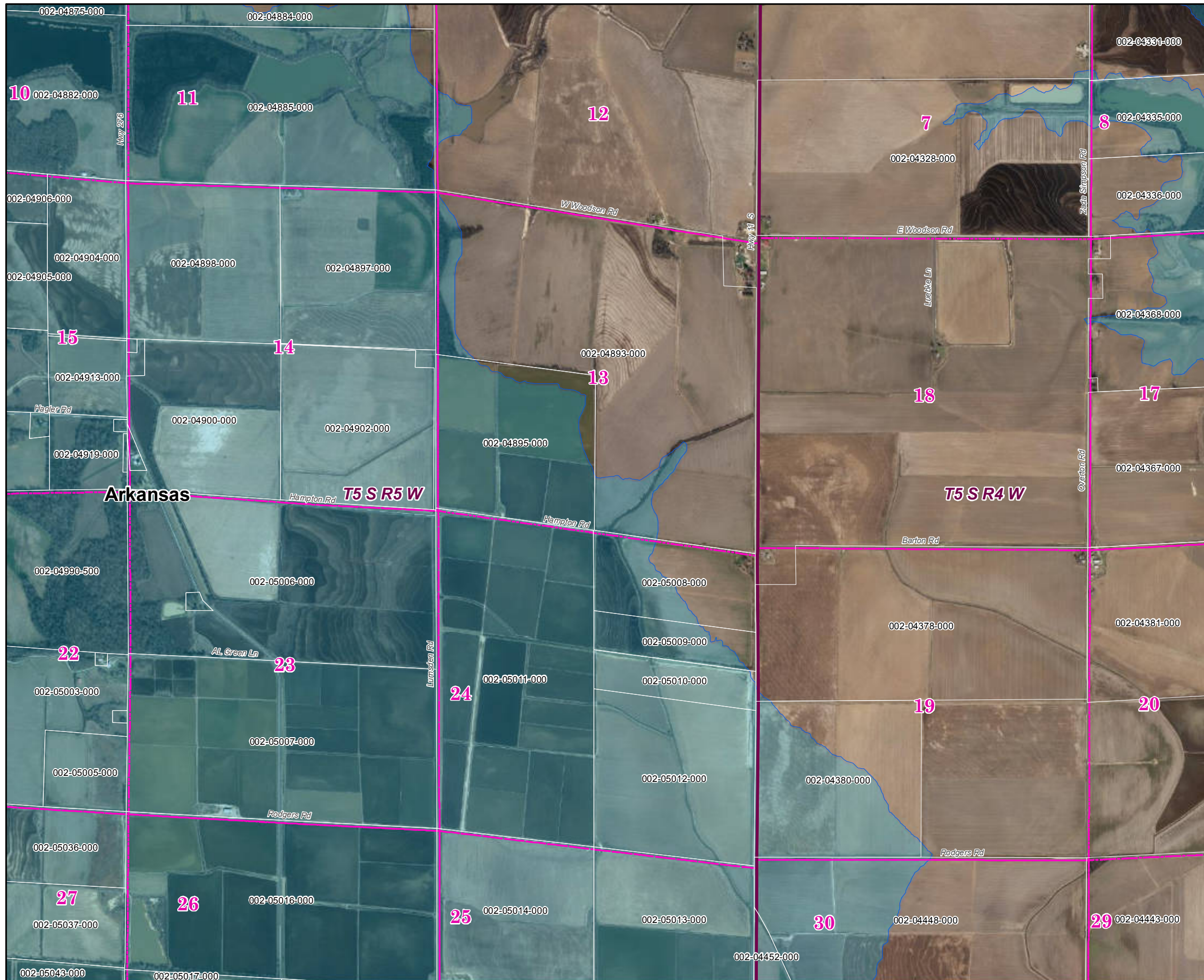


Page 14 of 41

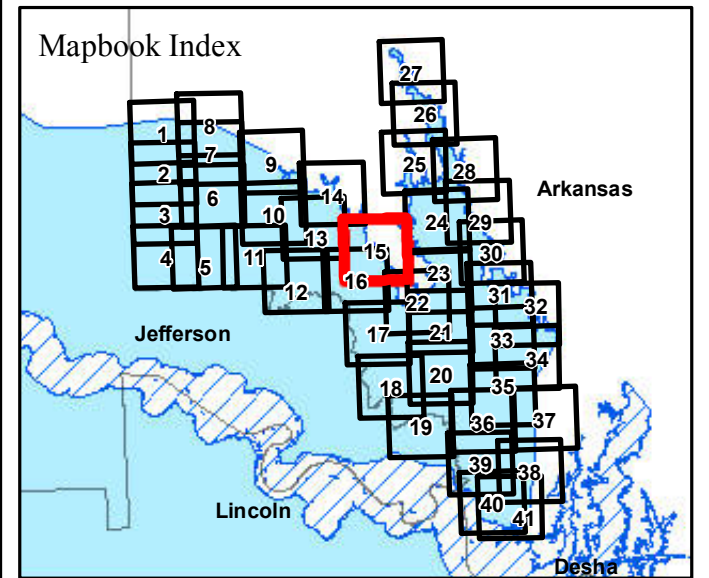
11/26/2019



ARKANSAS  
GIS OFFICE



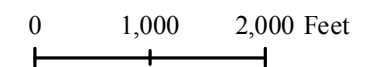
## Arkansas County 2019 Leveed Area Parcels



**Parcels Intersecting Leveed Area:**  
**Total Parcel Acreage= 131,833.10**  
**Acreage within Leveed Area= 112,098.23**  
 [Acreage within Inundation Area = 40,019.89.  
 Not shown. Parcel list available upon request.]

- USACE Leveed Area
- USACE NLD Levee
- ▨ USACE Forecasted Inundation
- Roads
- ▭ County Boundary
- ▭ PLSS Section
- ▭ PLSS Township/Range

1:20,000



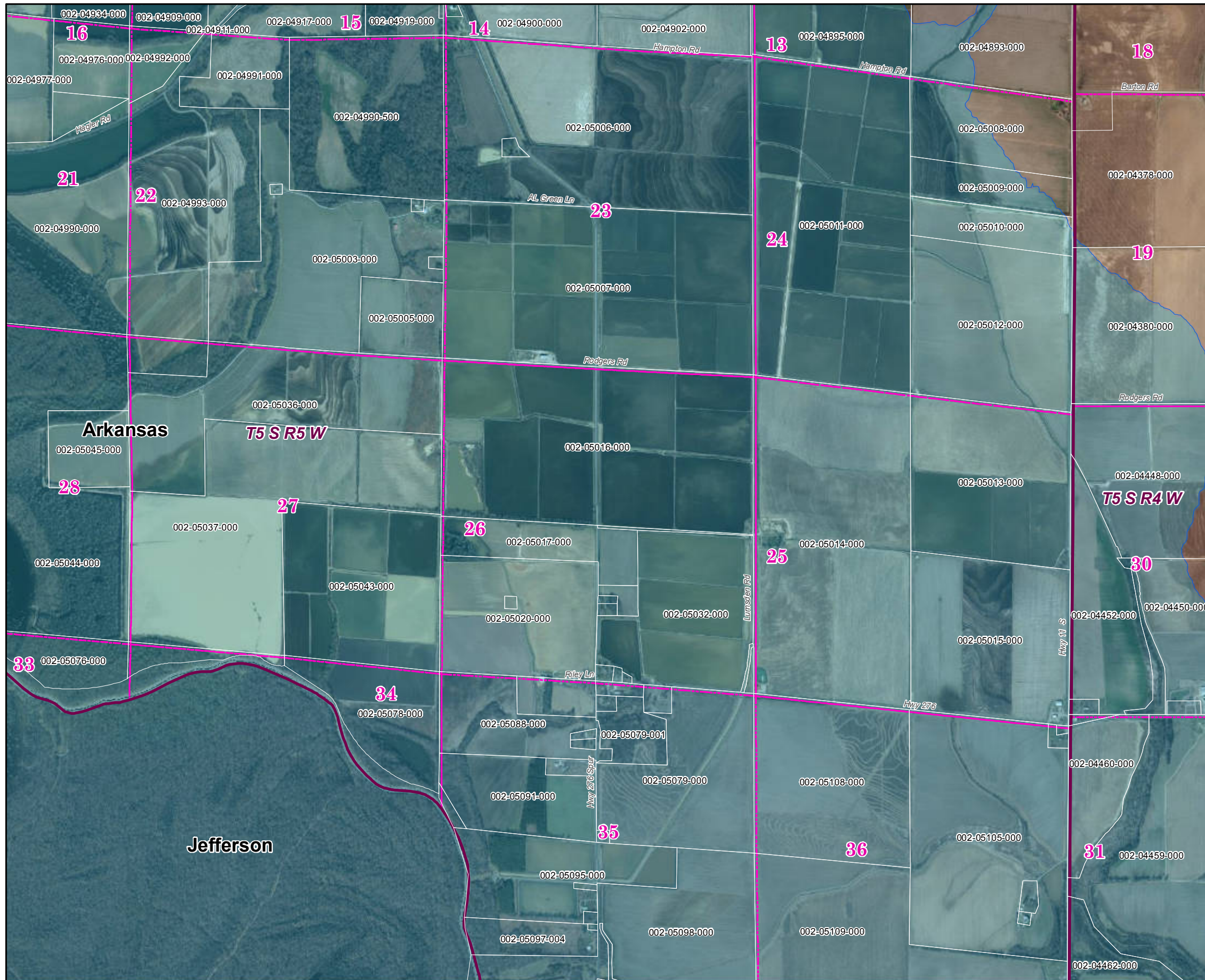
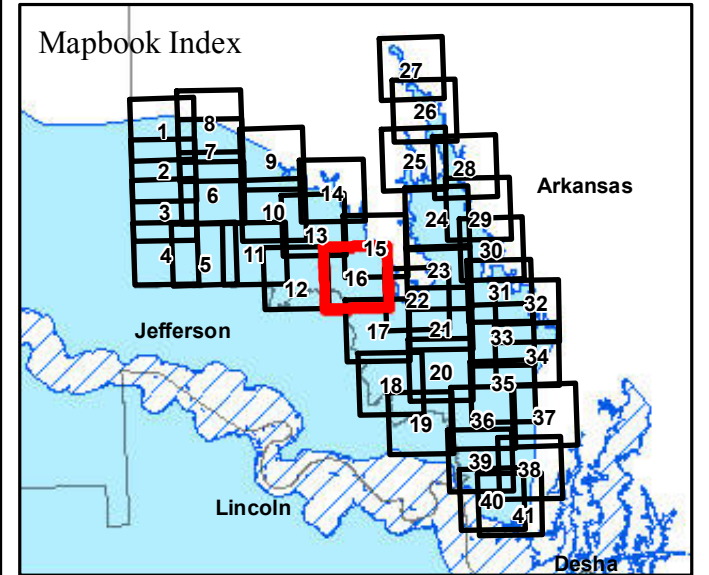
Page 15 of 41

11/26/2019



ARKANSAS  
GIS OFFICE

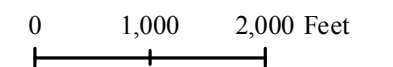
# Arkansas County 2019 Leveed Area Parcels



**Parcels Intersecting Leveed Area:**  
**Total Parcel Acreage= 131,833.10**  
**Acreage within Leveed Area= 112,098.23**  
 [Acreage within Inundation Area = 40,019.89.  
 Not shown. Parcel list available upon request.]

- USACE Leveed Area
- USACE NLD Levee
- USACE Forecasted Inundation
- Roads
- County Boundary
- PLSS Section
- PLSS Township/Range

1:20,000

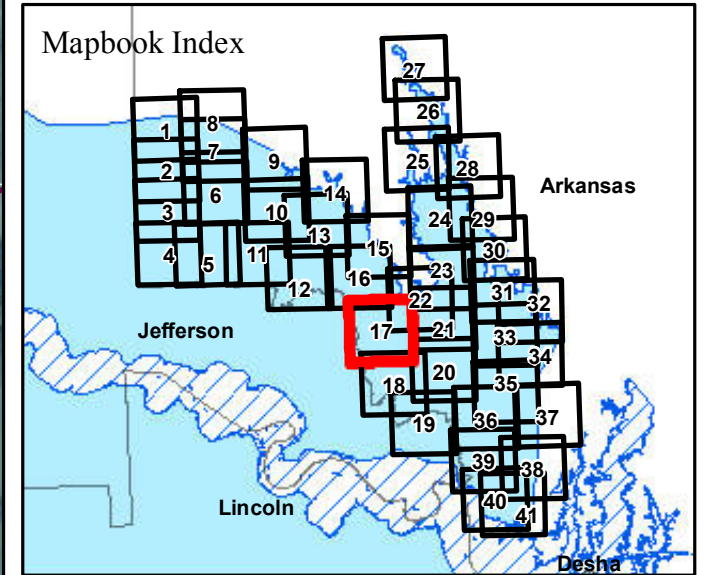


Page 16 of 41

11/26/2019



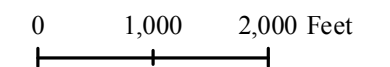
# Arkansas County 2019 Leveed Area Parcels



**Parcels Intersecting Leveed Area:**  
**Total Parcel Acreage= 131,833.10**  
**Acreage within Leveed Area= 112,098.23**  
 [Acreage within Inundation Area = 40,019.89.  
 Not shown. Parcel list available upon request.]

- USACE Leveed Area
- USACE NLD Levee
- USACE Forecasted Inundation
- Roads
- County Boundary
- PLSS Section
- PLSS Township/Range

1:20,000

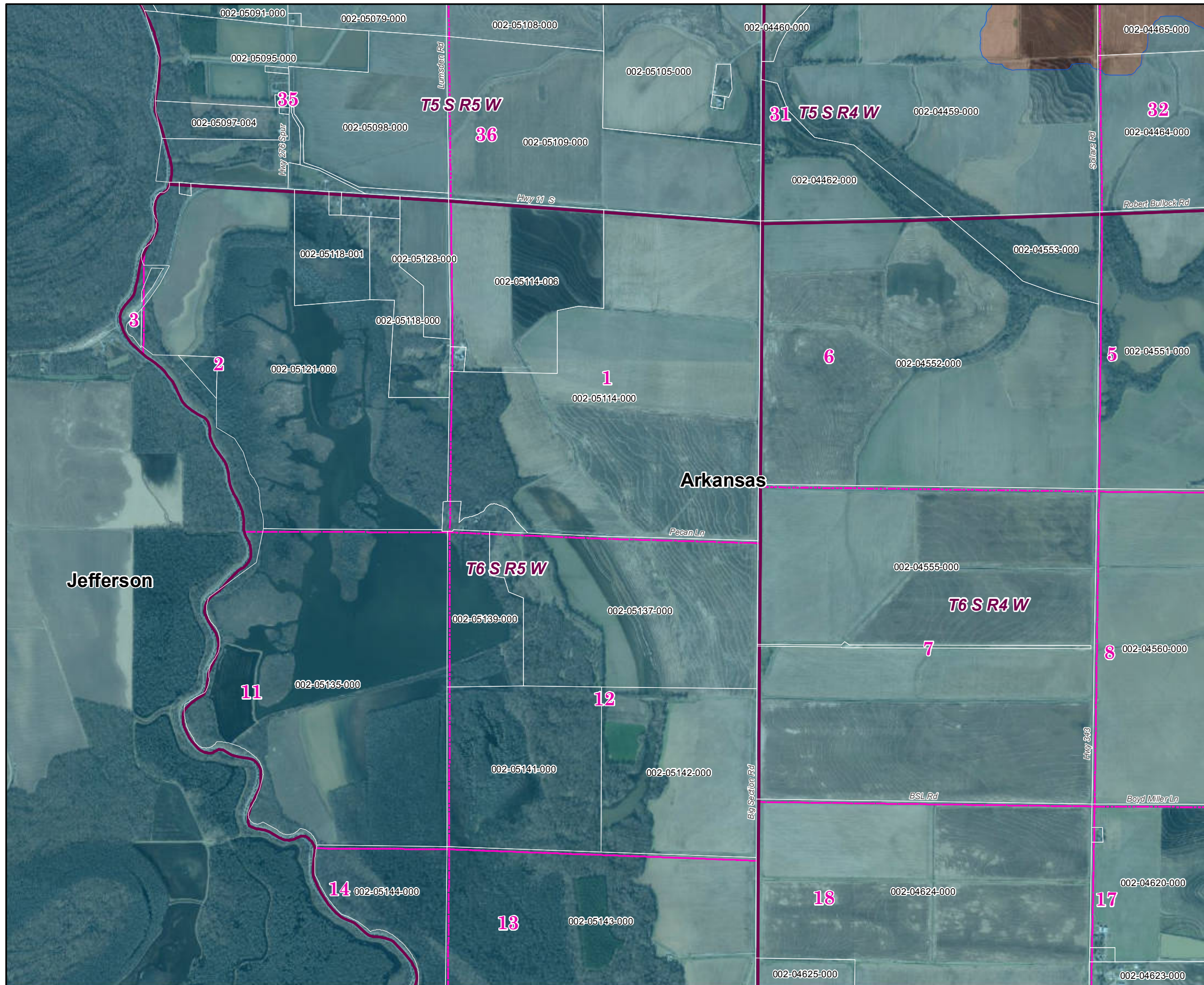


Page 17 of 41

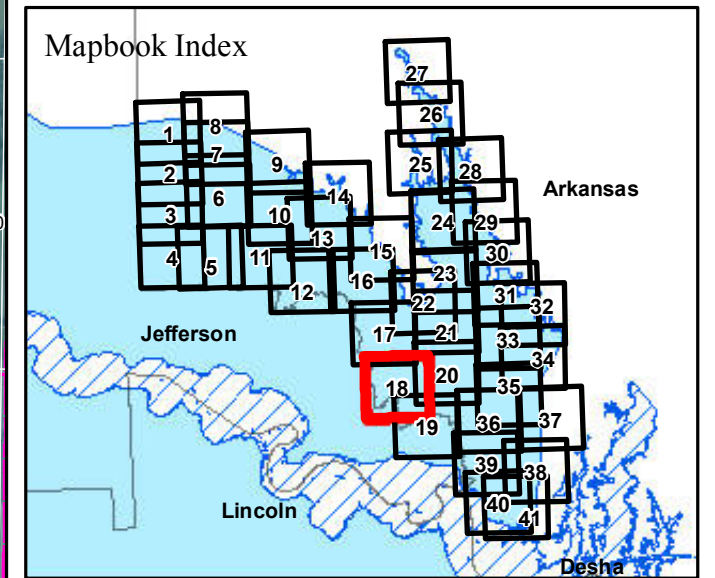
11/26/2019



ARKANSAS  
GIS OFFICE



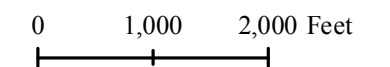
# Arkansas County 2019 Leveed Area Parcels



**Parcels Intersecting Leveed Area:**  
**Total Parcel Acreage= 131,833.10**  
**Acreage within Leveed Area= 112,098.23**  
 [Acreage within Inundation Area = 40,019.89.  
 Not shown. Parcel list available upon request.]

- USACE Leveed Area
- USACE NLD Levee
- USACE Forecasted Inundation
- Roads
- County Boundary
- PLSS Section
- PLSS Township/Range

1:20,000

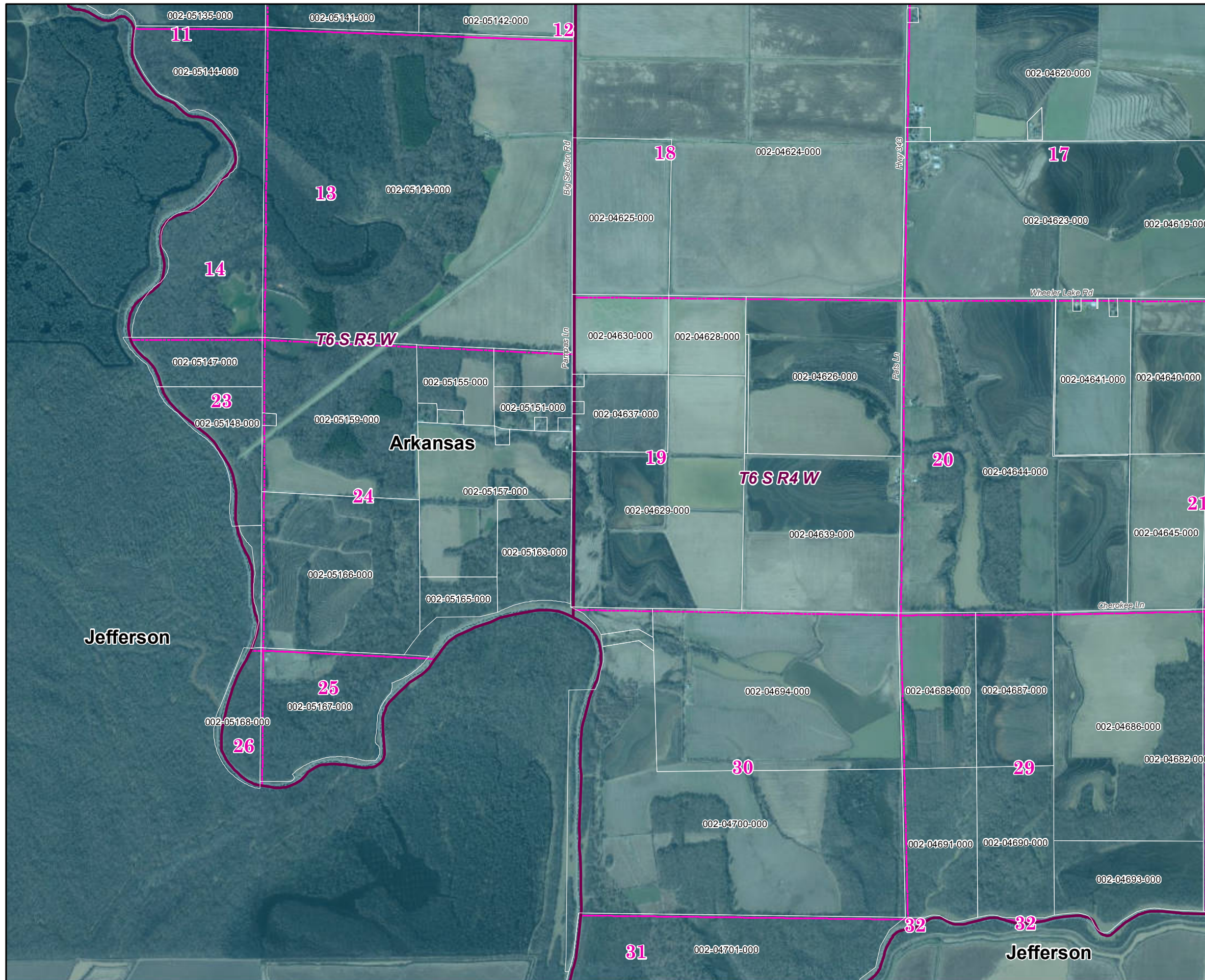


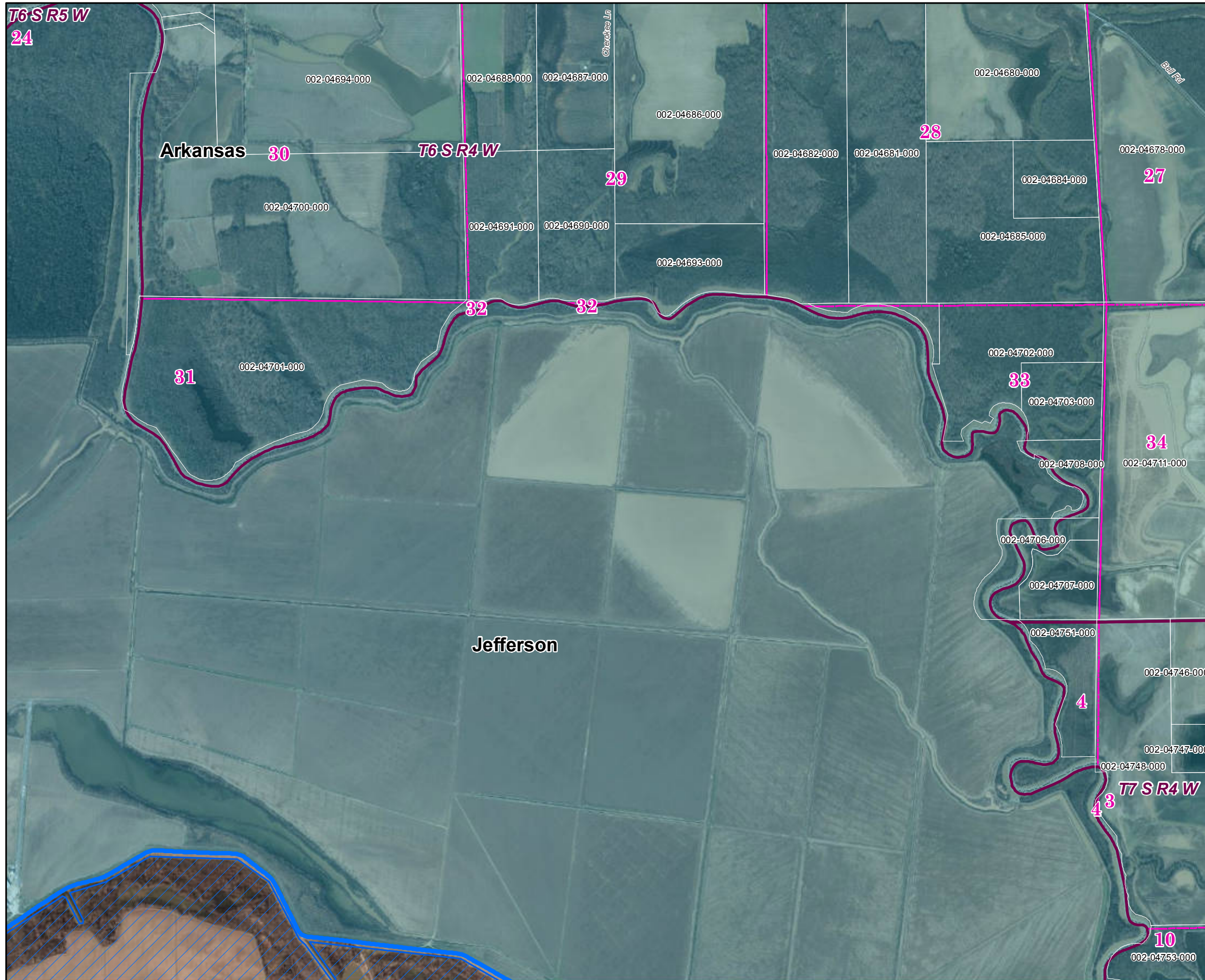
Page 18 of 41

11/26/2019

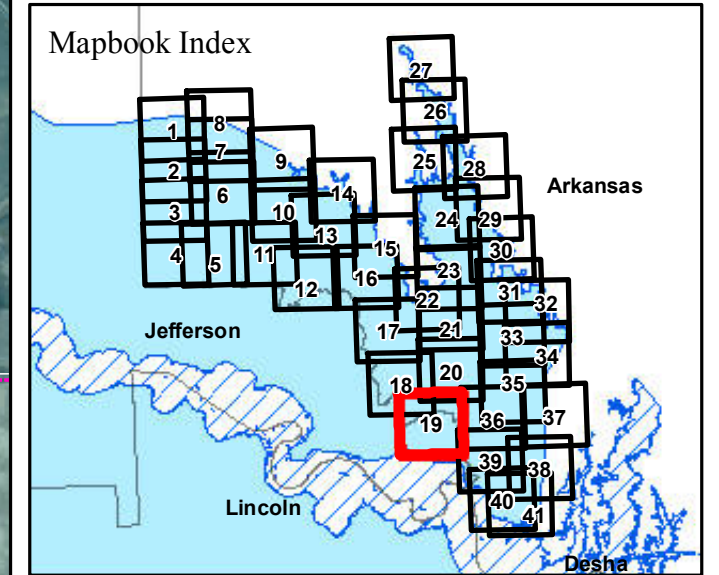


ARKANSAS  
GIS OFFICE





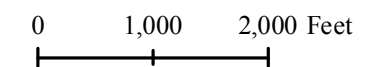
## Arkansas County 2019 Leveed Area Parcels



**Parcels Intersecting Leveed Area:**  
**Total Parcel Acreage= 131,833.10**  
**Acreage within Leveed Area= 112,098.23**  
 [Acreage within Inundation Area = 40,019.89.  
 Not shown. Parcel list available upon request.]

- USACE Leveed Area
- USACE NLD Levee
- USACE Forecasted Inundation
- Roads
- County Boundary
- PLSS Section
- PLSS Township/Range

1:20,000



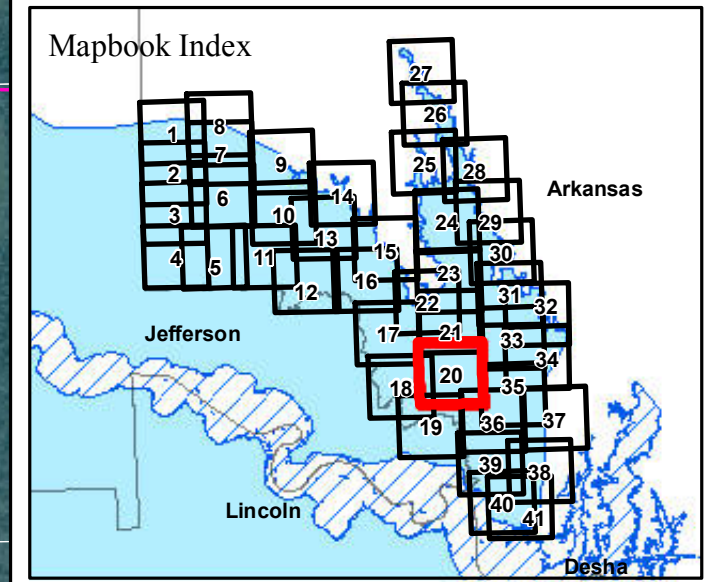
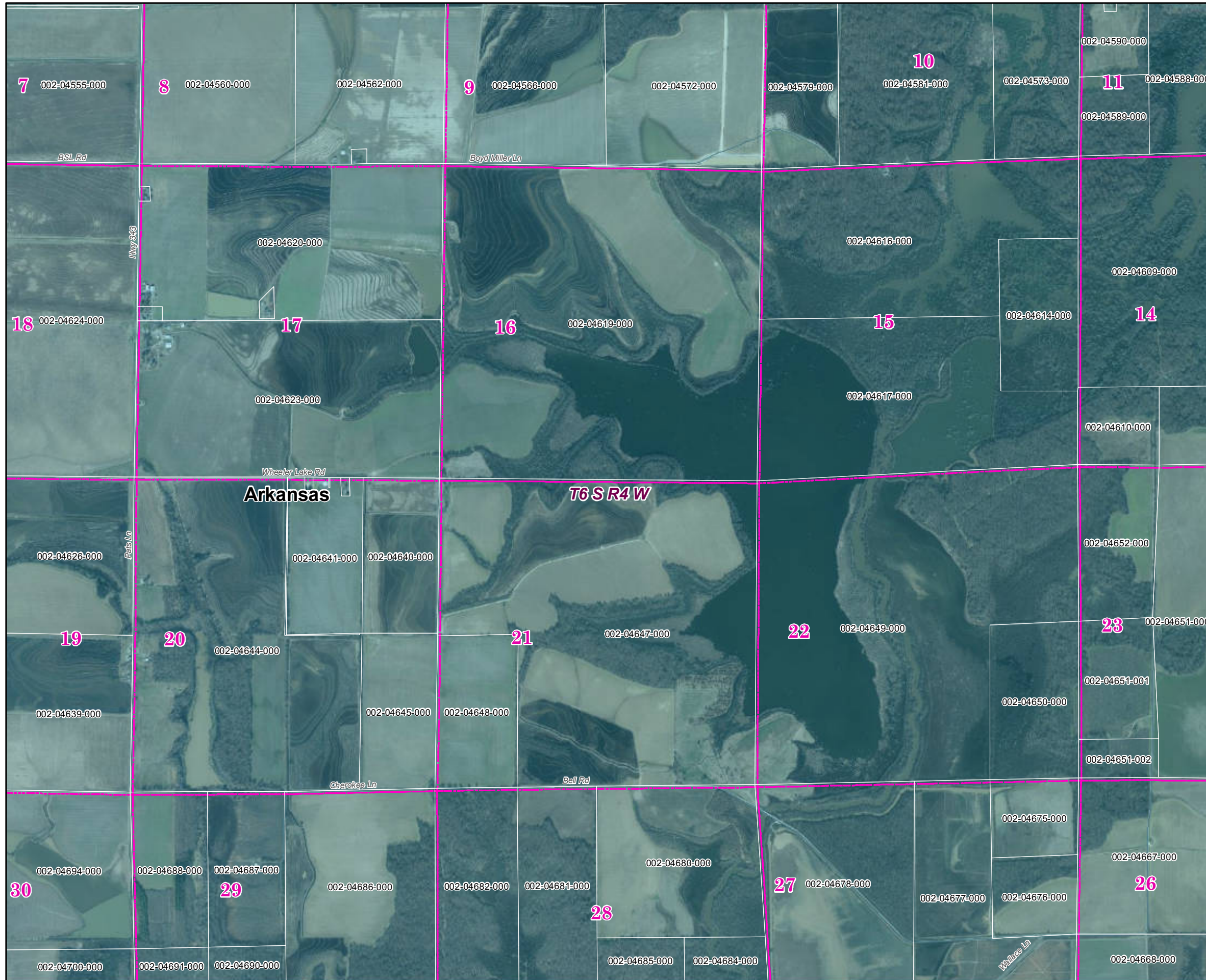
Page 19 of 41

11/26/2019



ARKANSAS  
GIS OFFICE

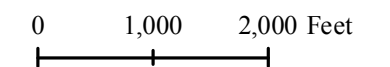
# Arkansas County 2019 Leveed Area Parcels



**Parcels Intersecting Leveed Area:**  
**Total Parcel Acreage= 131,833.10**  
**Acreage within Leveed Area= 112,098.23**  
 [Acreage within Inundation Area = 40,019.89.  
 Not shown. Parcel list available upon request.]

- USACE Leveed Area
- USACE NLD Levee
- USACE Forecasted Inundation
- Roads
- County Boundary
- PLSS Section
- PLSS Township/Range

1:20,000

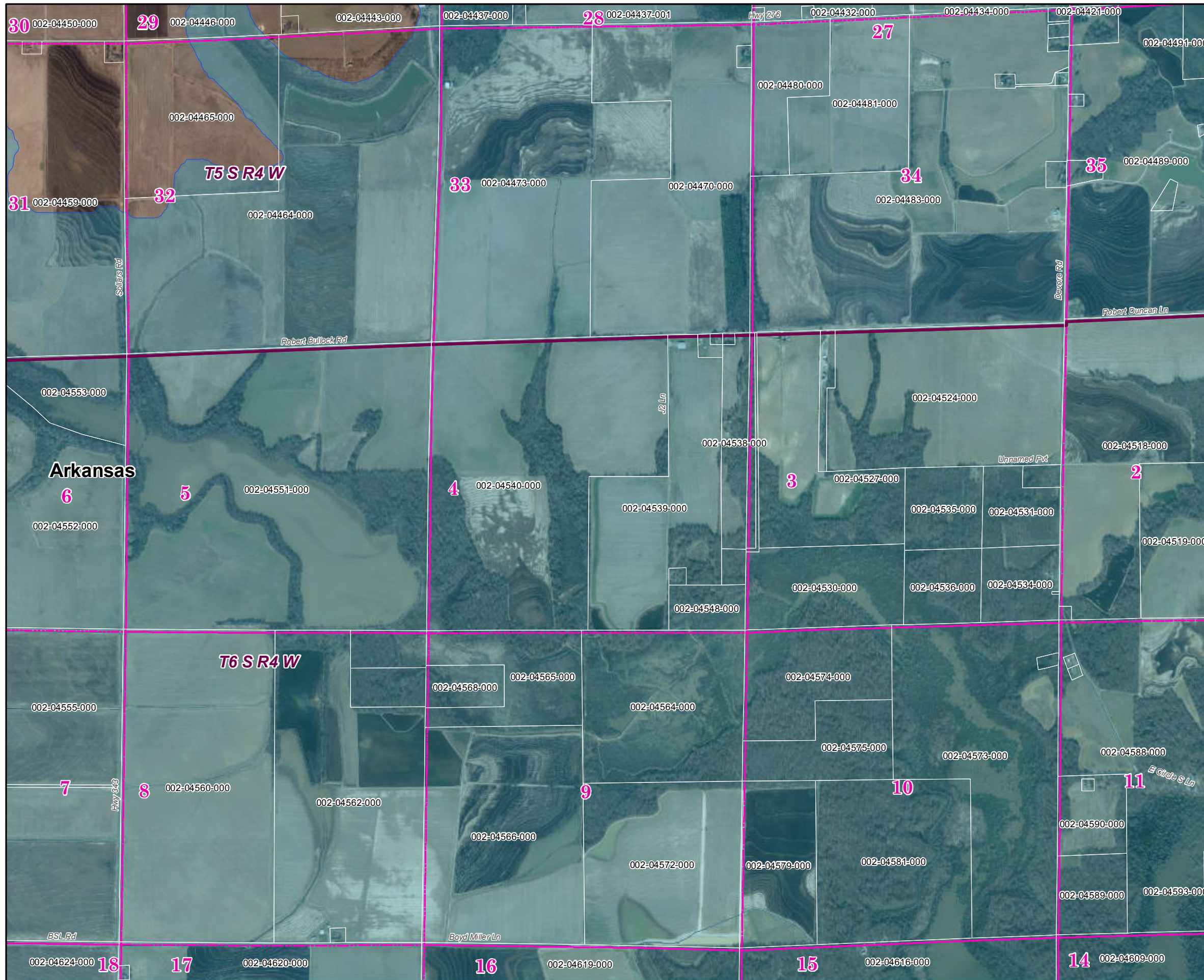


Page 20 of 41

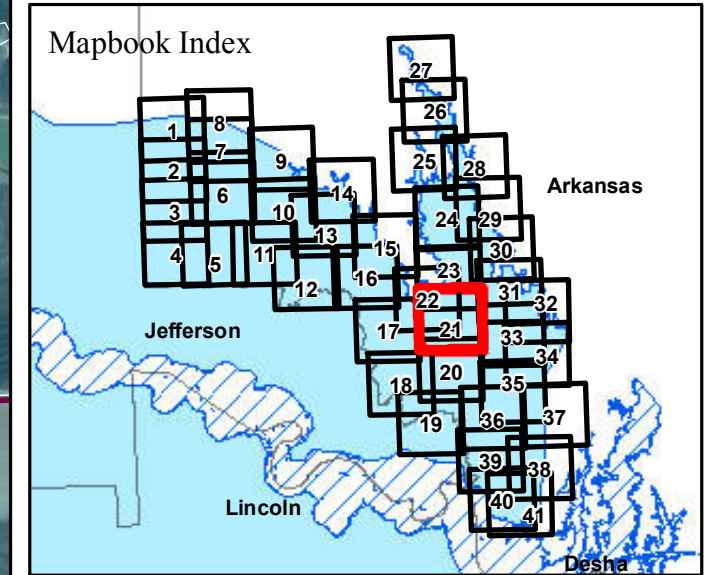
11/26/2019



ARKANSAS  
GIS OFFICE



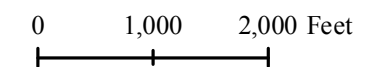
# Arkansas County 2019 Leveed Area Parcels



**Parcels Intersecting Leveed Area:**  
**Total Parcel Acreage= 131,833.10**  
**Acreage within Leveed Area= 112,098.23**  
 [Acreage within Inundation Area = 40,019.89.  
 Not shown. Parcel list available upon request.]

- USACE Leveed Area
- USACE NLD Levee
- USACE Forecasted Inundation
- Roads
- County Boundary
- PLSS Section
- PLSS Township/Range

1:20,000



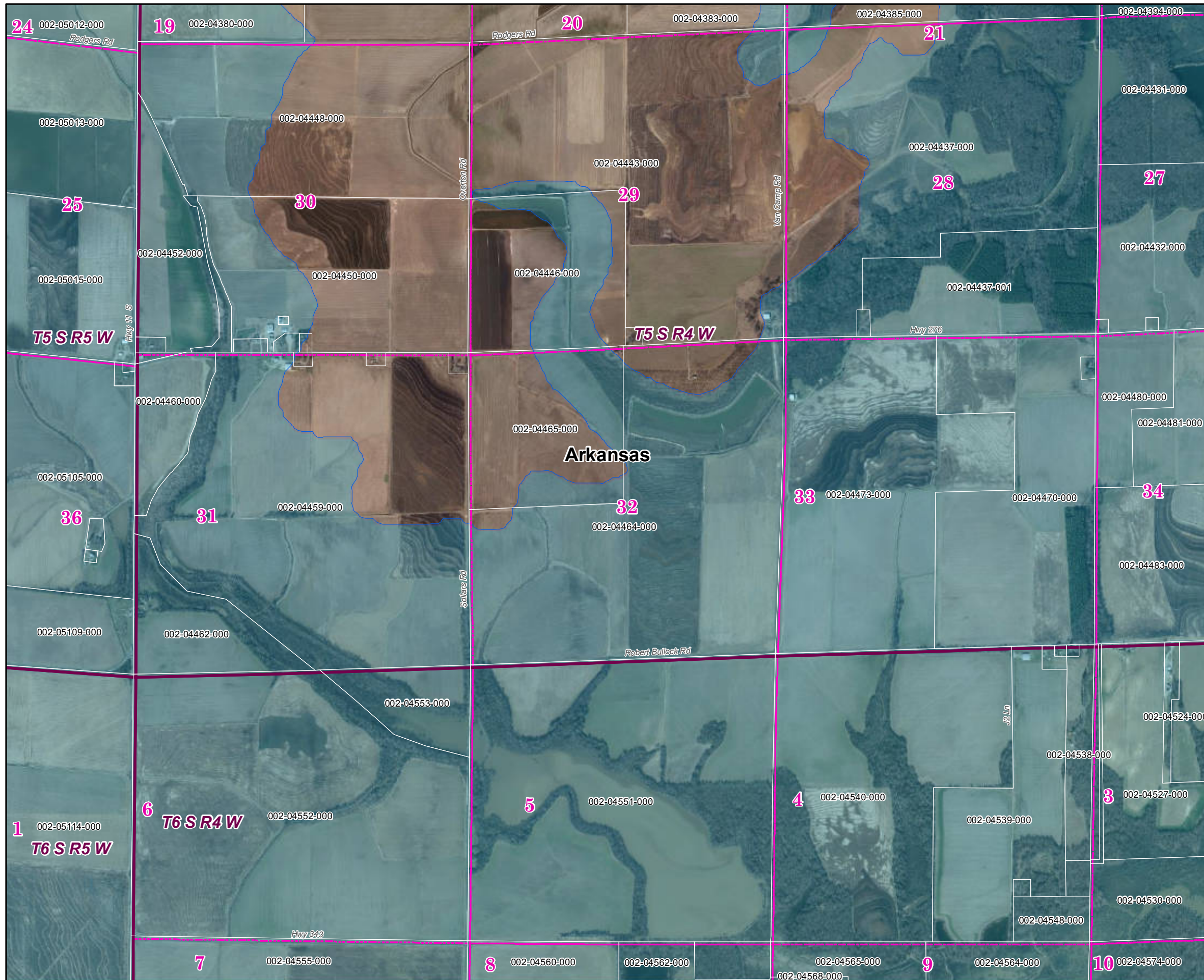
Page 21 of 41

11/26/2019

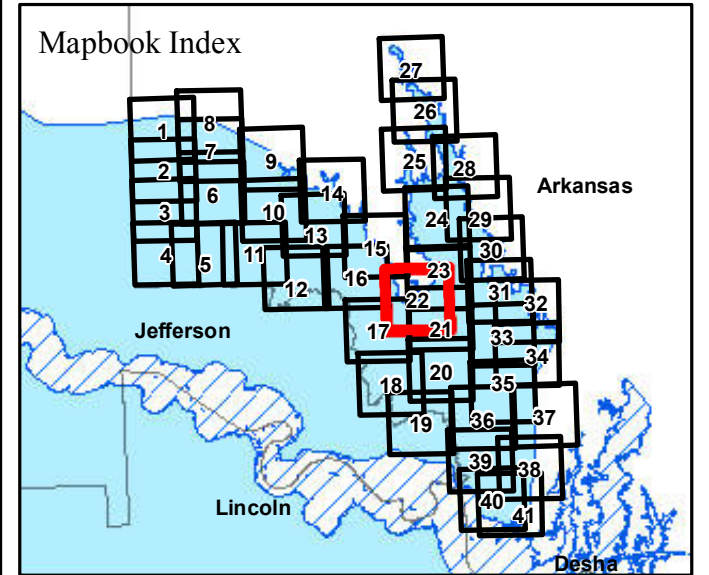


ARKANSAS  
GIS OFFICE





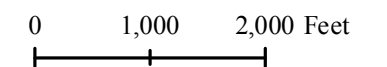
# Arkansas County 2019 Leveed Area Parcels



**Parcels Intersecting Leveed Area:**  
**Total Parcel Acreage= 131,833.10**  
**Acreage within Leveed Area= 112,098.23**  
 [Acreage within Inundation Area = 40,019.89.  
 Not shown. Parcel list available upon request.]

- USACE Leveed Area
- USACE NLD Levee
- USACE Forecasted Inundation
- Roads
- County Boundary
- PLSS Section
- PLSS Township/Range

1:20,000

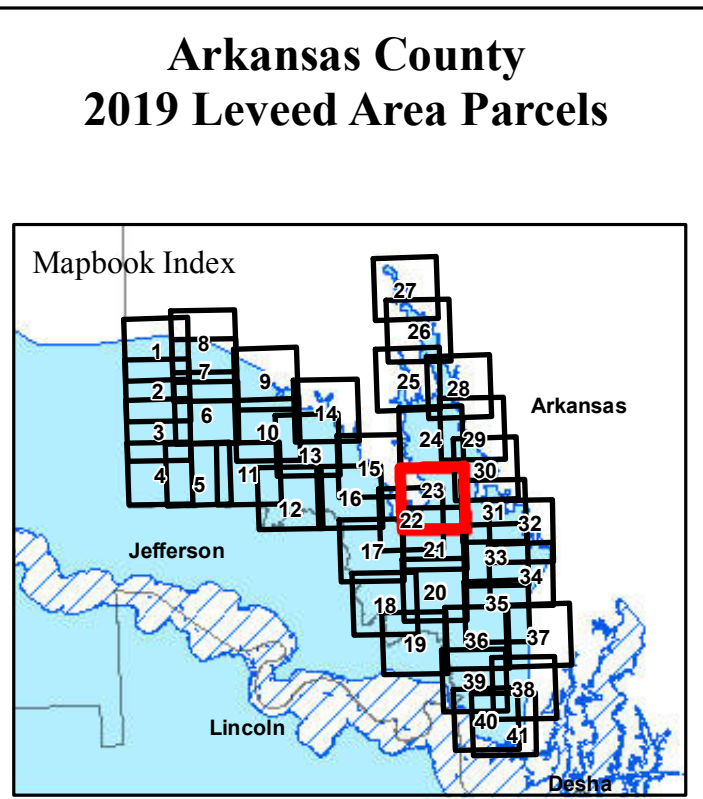
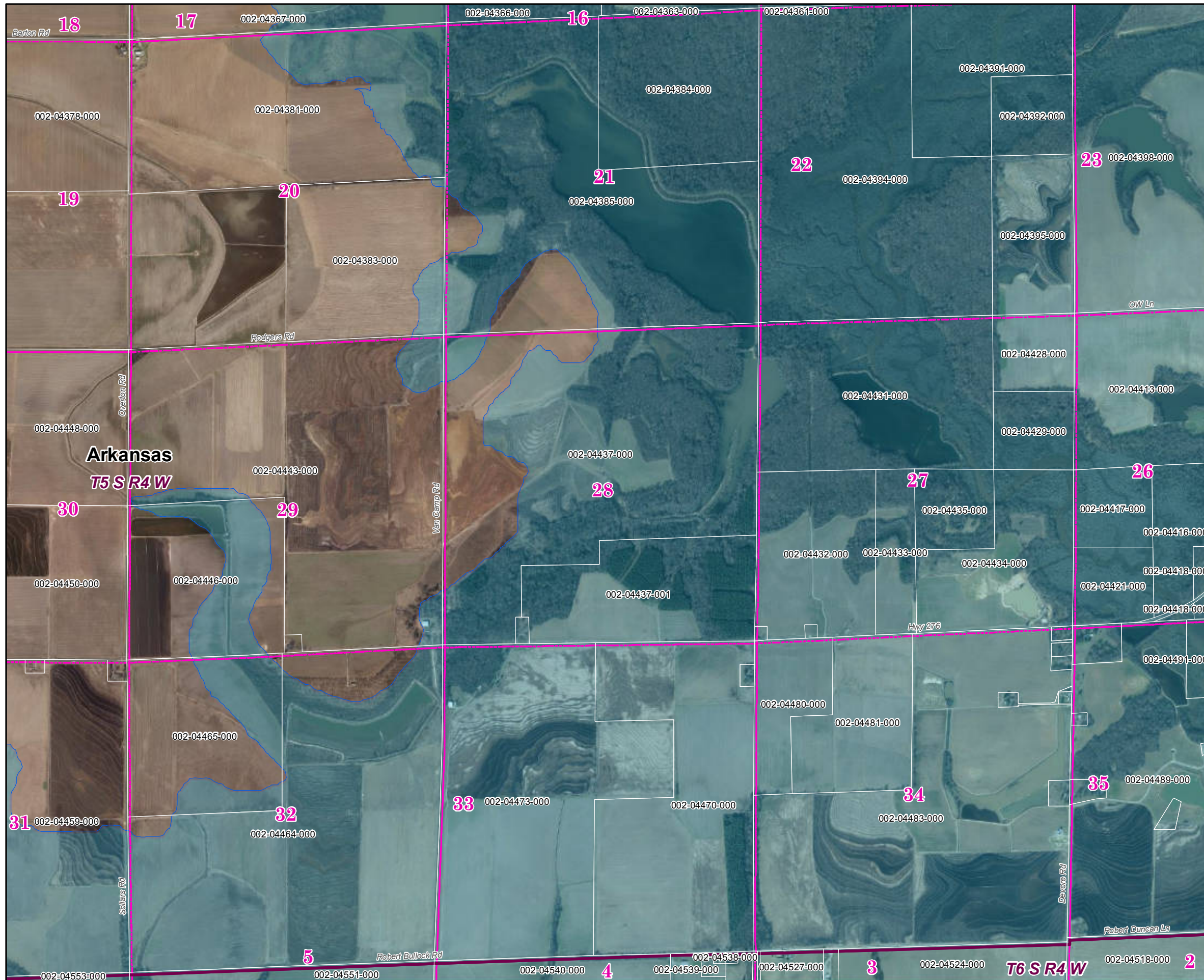


Page 22 of 41

11/26/2019

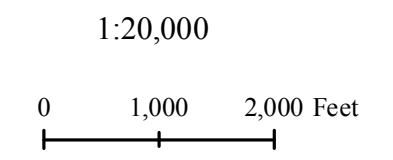


ARKANSAS  
GIS OFFICE

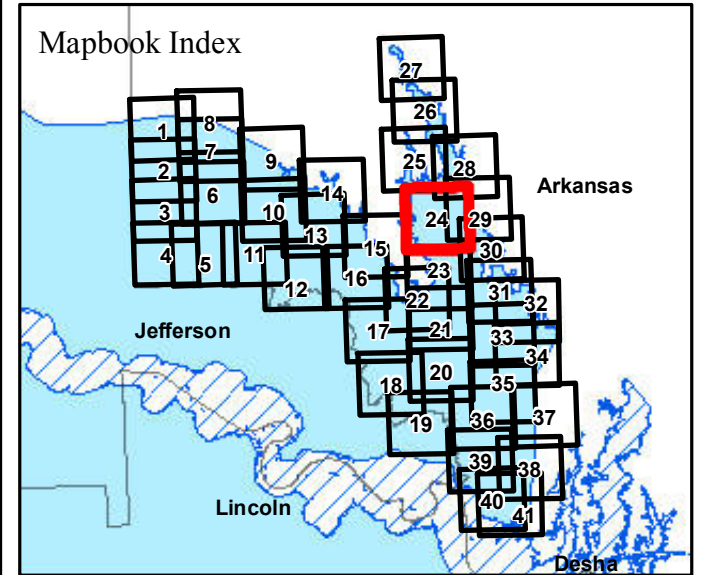
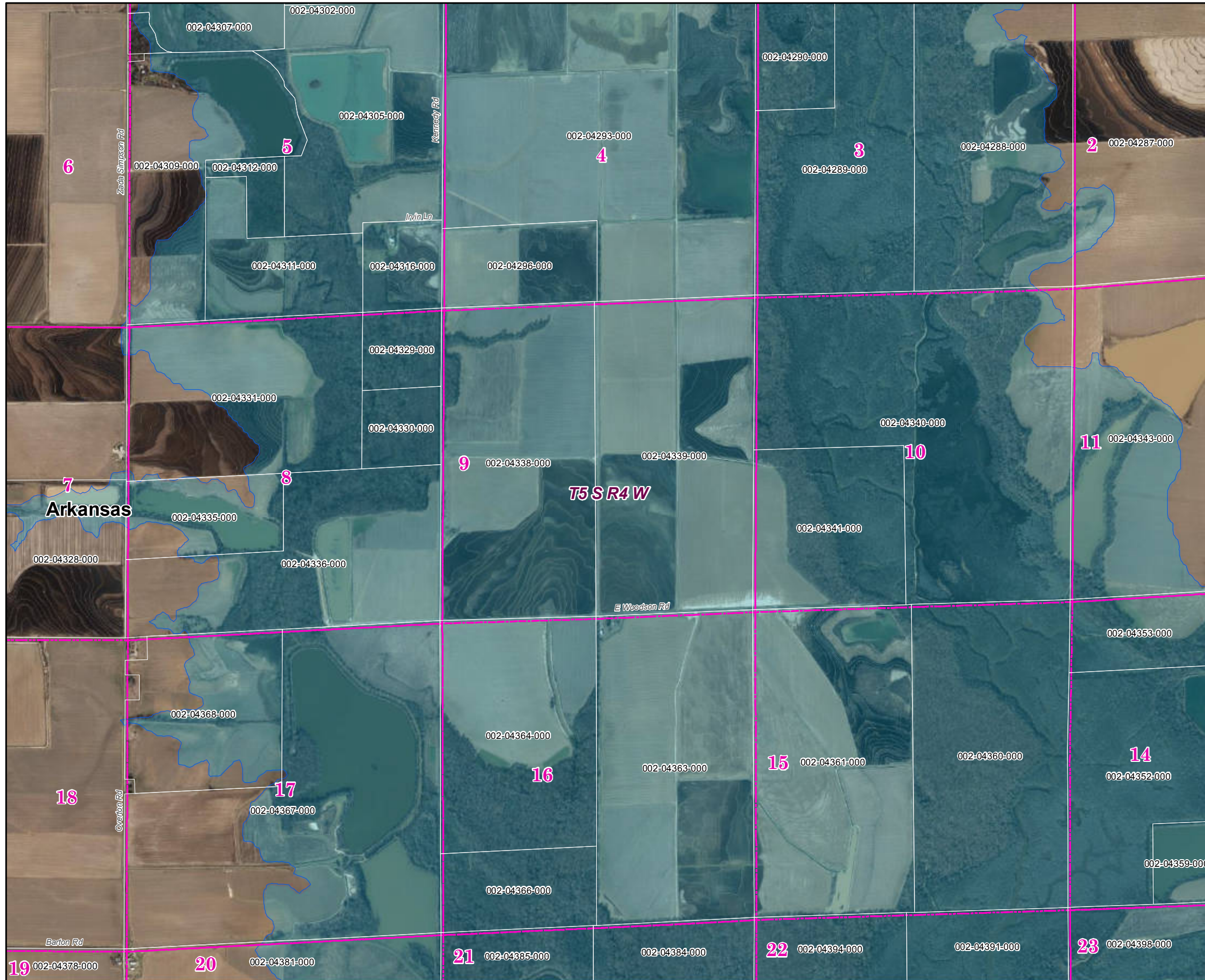


**Parcels Intersecting Leveed Area:**  
**Total Parcel Acreage= 131,833.10**  
**Acreage within Leveed Area= 112,098.23**  
 [Acreage within Inundation Area = 40,019.89.  
 Not shown. Parcel list available upon request.]

- USACE Leveed Area
- USACE NLD Levee
- ▨ USACE Forecasted Inundation
- Roads
- ▭ County Boundary
- ▭ PLSS Section
- ▭ PLSS Township/Range



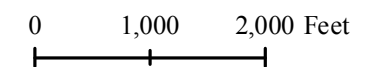
# Arkansas County 2019 Leveed Area Parcels



**Parcels Intersecting Leveed Area:**  
**Total Parcel Acreage= 131,833.10**  
**Acreage within Leveed Area= 112,098.23**  
 [Acreage within Inundation Area = 40,019.89.  
 Not shown. Parcel list available upon request.]

-  USACE Leveed Area
-  USACE NLD Levee
-  USACE Forecasted Inundation
-  Roads
-  County Boundary
-  PLSS Section
-  PLSS Township/Range

1:20,000



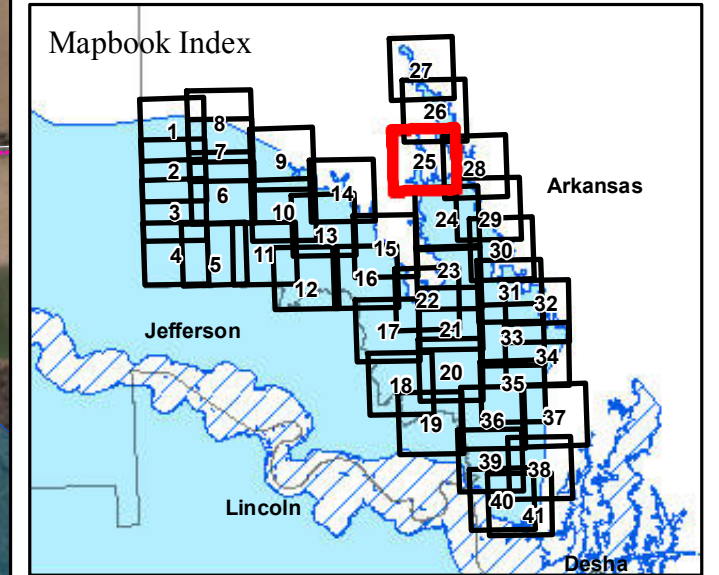
Page 24 of 41

11/26/2019



ARKANSAS  
GIS OFFICE

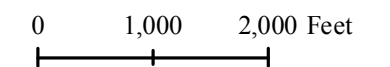
# Arkansas County 2019 Leveed Area Parcels



**Parcels Intersecting Leveed Area:**  
**Total Parcel Acreage= 131,833.10**  
**Acreage within Leveed Area= 112,098.23**  
 [Acreage within Inundation Area = 40,019.89.  
 Not shown. Parcel list available upon request.]

- USACE Leveed Area
- USACE NLD Levee
- ▨ USACE Forecasted Inundation
- Roads
- ▭ County Boundary
- ▭ PLSS Section
- ▭ PLSS Township/Range

1:20,000



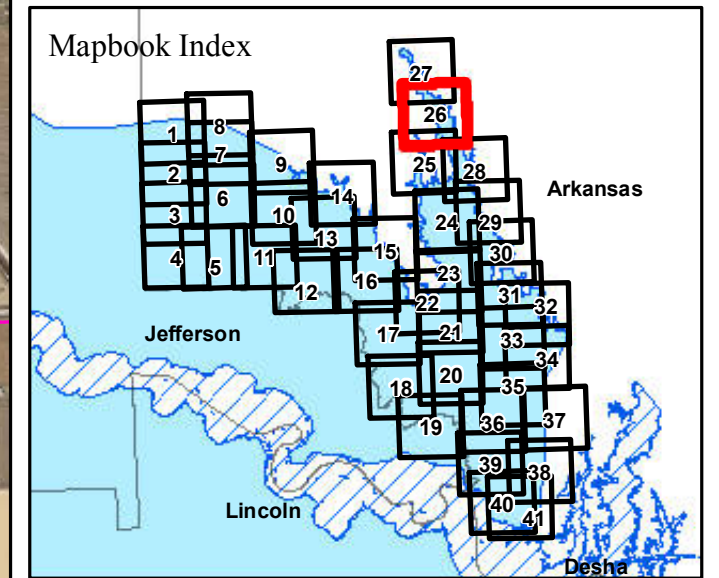
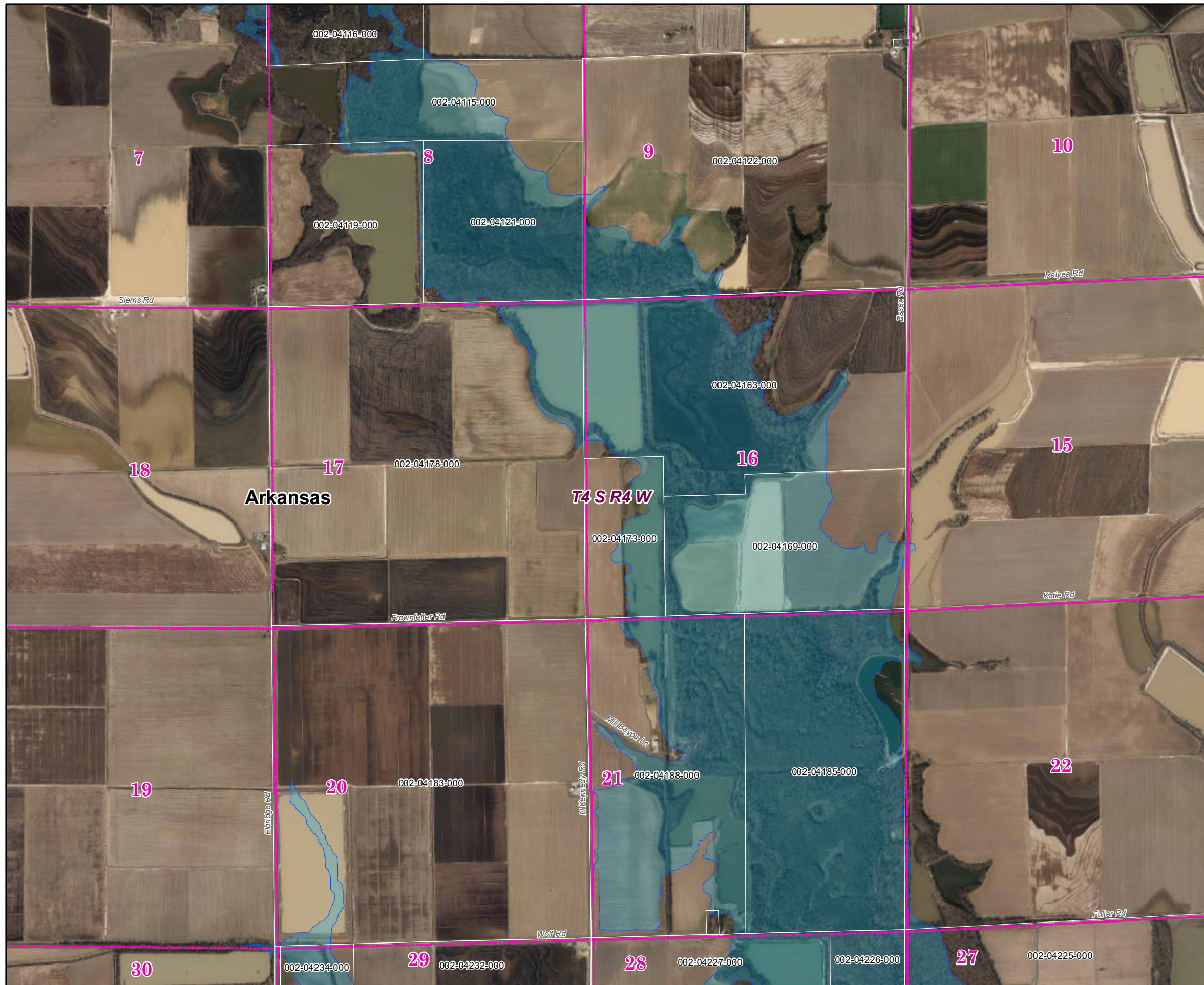
Page 25 of 41

11/26/2019



ARKANSAS  
GIS OFFICE

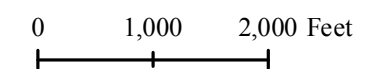
# Arkansas County 2019 Leveed Area Parcels



**Parcels Intersecting Leveed Area:**  
**Total Parcel Acreage= 131,833.10**  
**Acreage within Leveed Area= 112,098.23**  
 [Acreage within Inundation Area = 40,019.89.  
 Not shown. Parcel list available upon request.]

- USACE Leveed Area
- USACE NLD Levee
- ▨ USACE Forecasted Inundation
- Roads
- ▭ County Boundary
- ▭ PLSS Section
- ▭ PLSS Township/Range

1:20,000



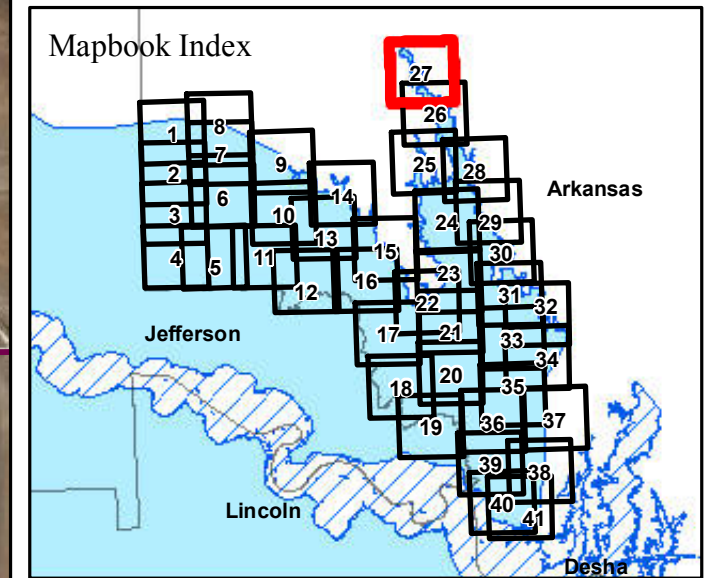
Page 26 of 41

11/26/2019



ARKANSAS  
GIS OFFICE

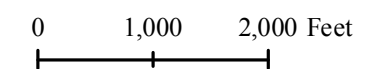
# Arkansas County 2019 Leveed Area Parcels



**Parcels Intersecting Leveed Area:**  
**Total Parcel Acreage= 131,833.10**  
**Acreage within Leveed Area= 112,098.23**  
 [Acreage within Inundation Area = 40,019.89.  
 Not shown. Parcel list available upon request.]

- USACE Leveed Area
- USACE NLD Levee
- USACE Forecasted Inundation
- Roads
- ▭ County Boundary
- ▭ PLSS Section
- ▭ PLSS Township/Range

1:20,000



Page 27 of 41

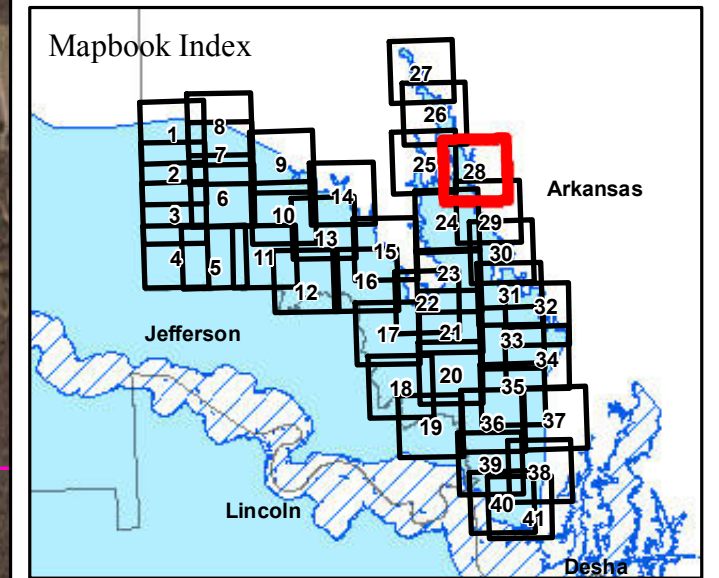
11/26/2019



ARKANSAS  
GIS OFFICE



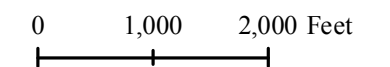
## Arkansas County 2019 Leveed Area Parcels



**Parcels Intersecting Leveed Area:**  
**Total Parcel Acreage= 131,833.10**  
**Acreage within Leveed Area= 112,098.23**  
 [Acreage within Inundation Area = 40,019.89.  
 Not shown. Parcel list available upon request.]

- USACE Leveed Area
- USACE NLD Levee
- USACE Forecasted Inundation
- Roads
- County Boundary
- PLSS Section
- PLSS Township/Range

1:20,000

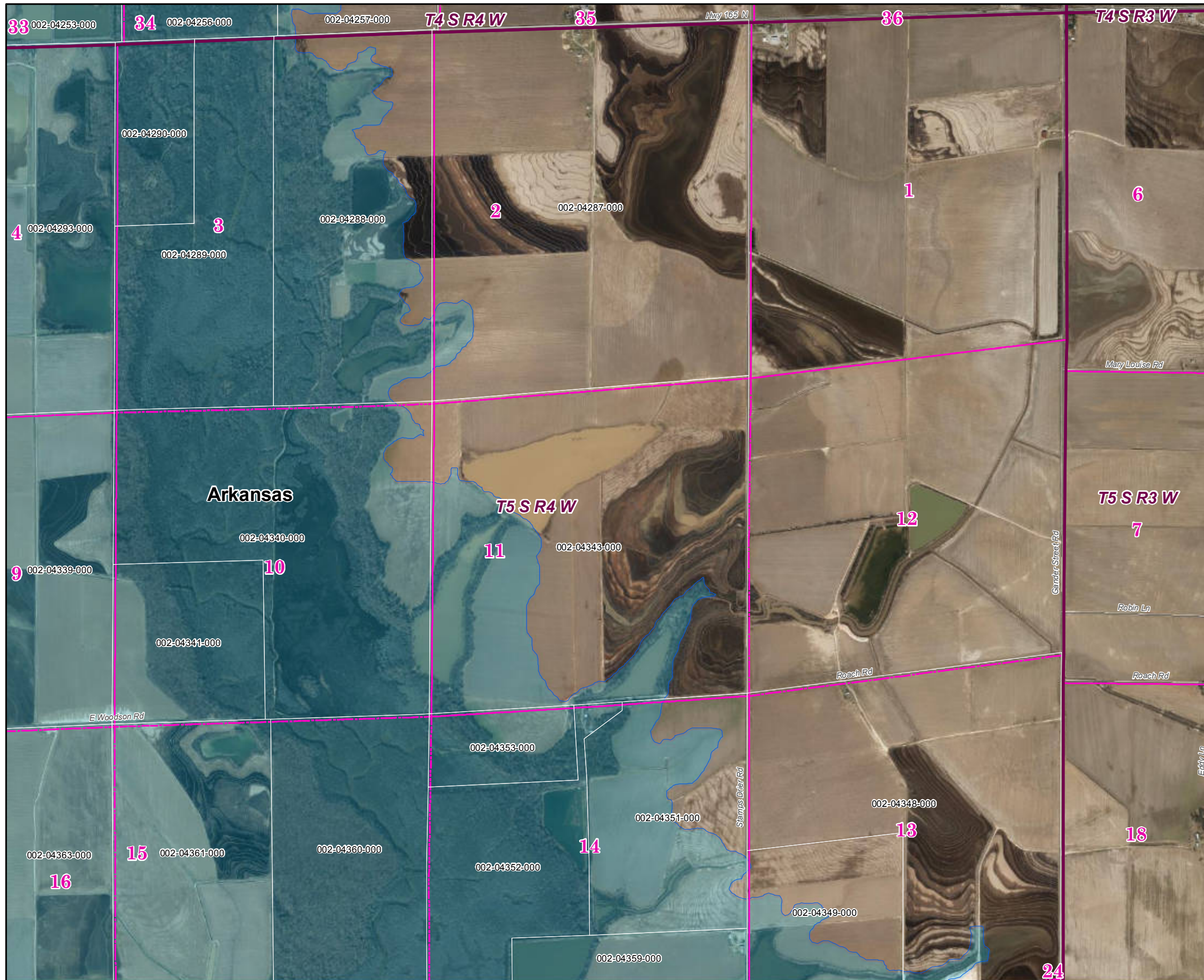


Page 28 of 41

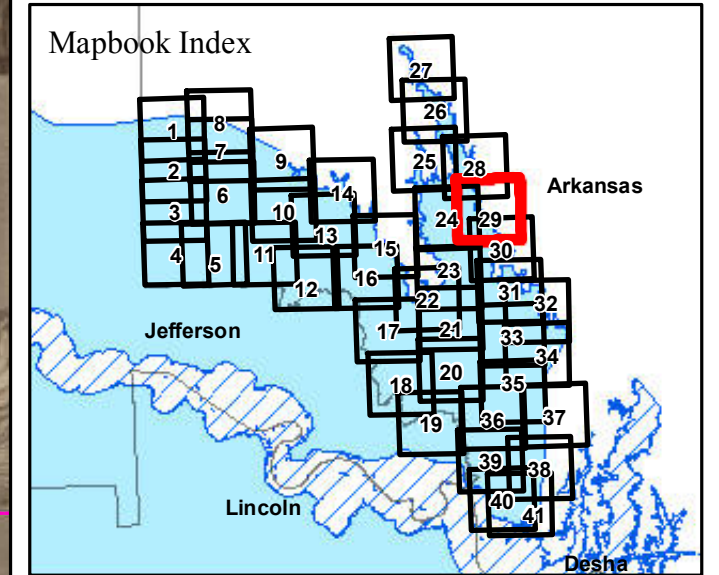
11/26/2019



ARKANSAS  
GIS OFFICE



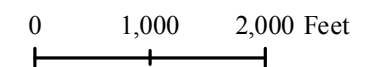
## Arkansas County 2019 Leveed Area Parcels



**Parcels Intersecting Leveed Area:**  
**Total Parcel Acreage= 131,833.10**  
**Acreage within Leveed Area= 112,098.23**  
 [Acreage within Inundation Area = 40,019.89.  
 Not shown. Parcel list available upon request.]

- USACE Leveed Area
- USACE NLD Levee
- ▨ USACE Forecasted Inundation
- Roads
- ▭ County Boundary
- ▭ PLSS Section
- ▭ PLSS Township/Range

1:20,000



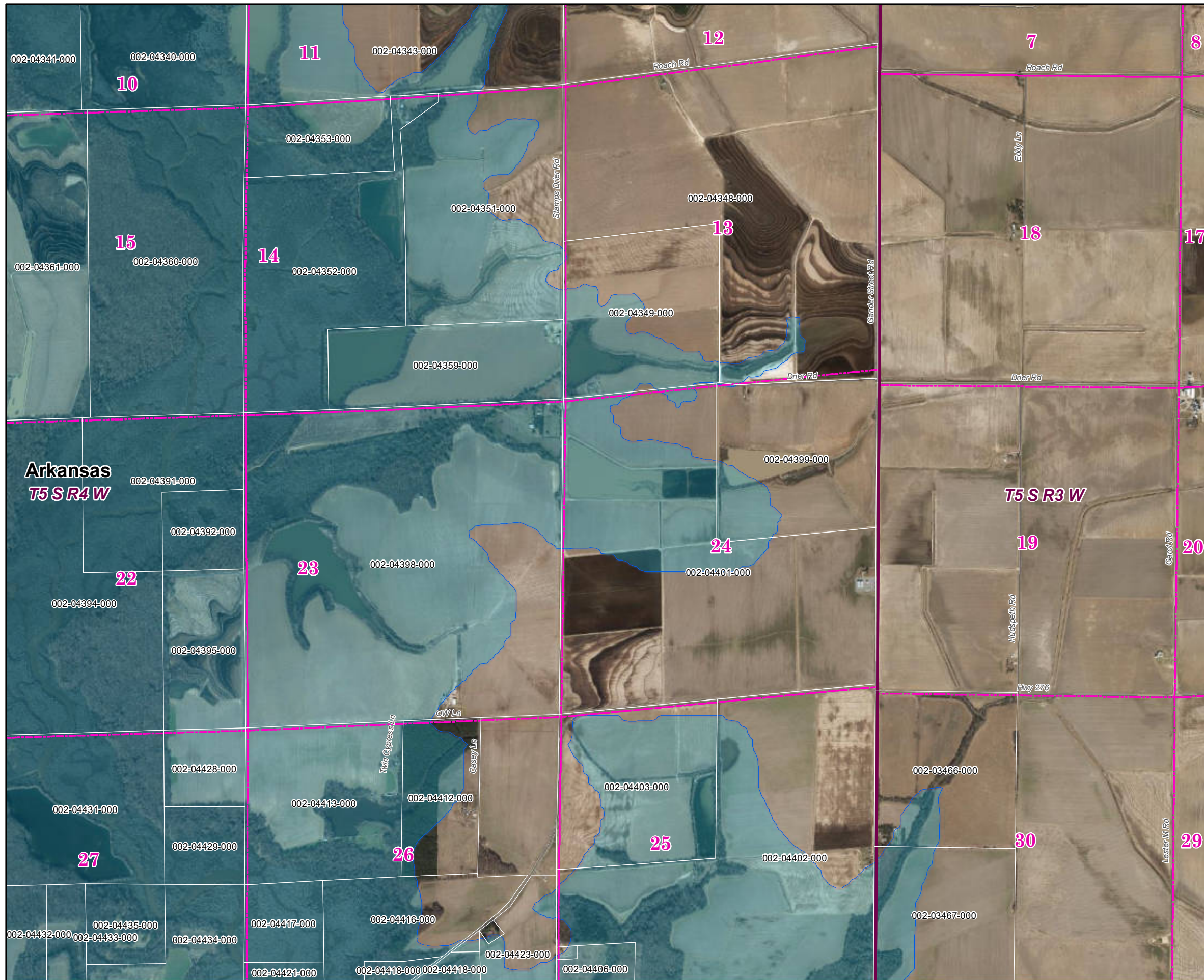
Page 29 of 41

11/26/2019

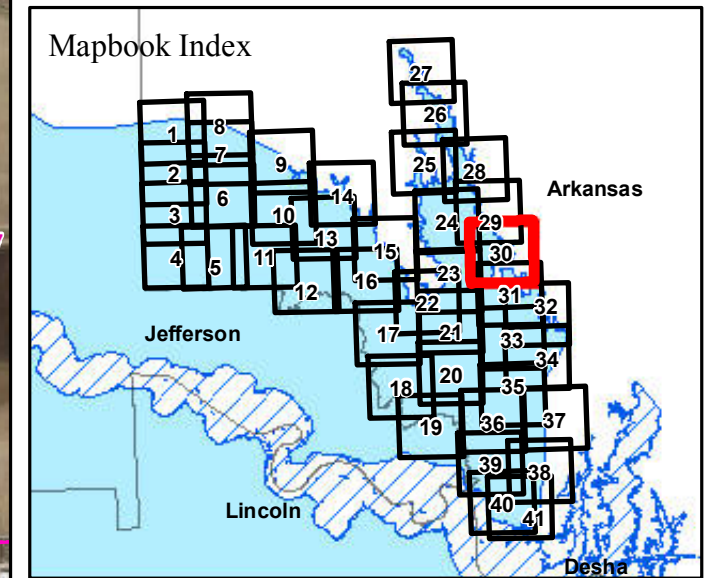


ARKANSAS  
GIS OFFICE





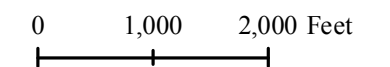
## Arkansas County 2019 Leveed Area Parcels



**Parcels Intersecting Leveed Area:**  
**Total Parcel Acreage= 131,833.10**  
**Acreage within Leveed Area= 112,098.23**  
 [Acreage within Inundation Area = 40,019.89.  
 Not shown. Parcel list available upon request.]

- USACE Leveed Area
- USACE NLD Levee
- USACE Forecasted Inundation
- Roads
- County Boundary
- PLSS Section
- PLSS Township/Range

1:20,000

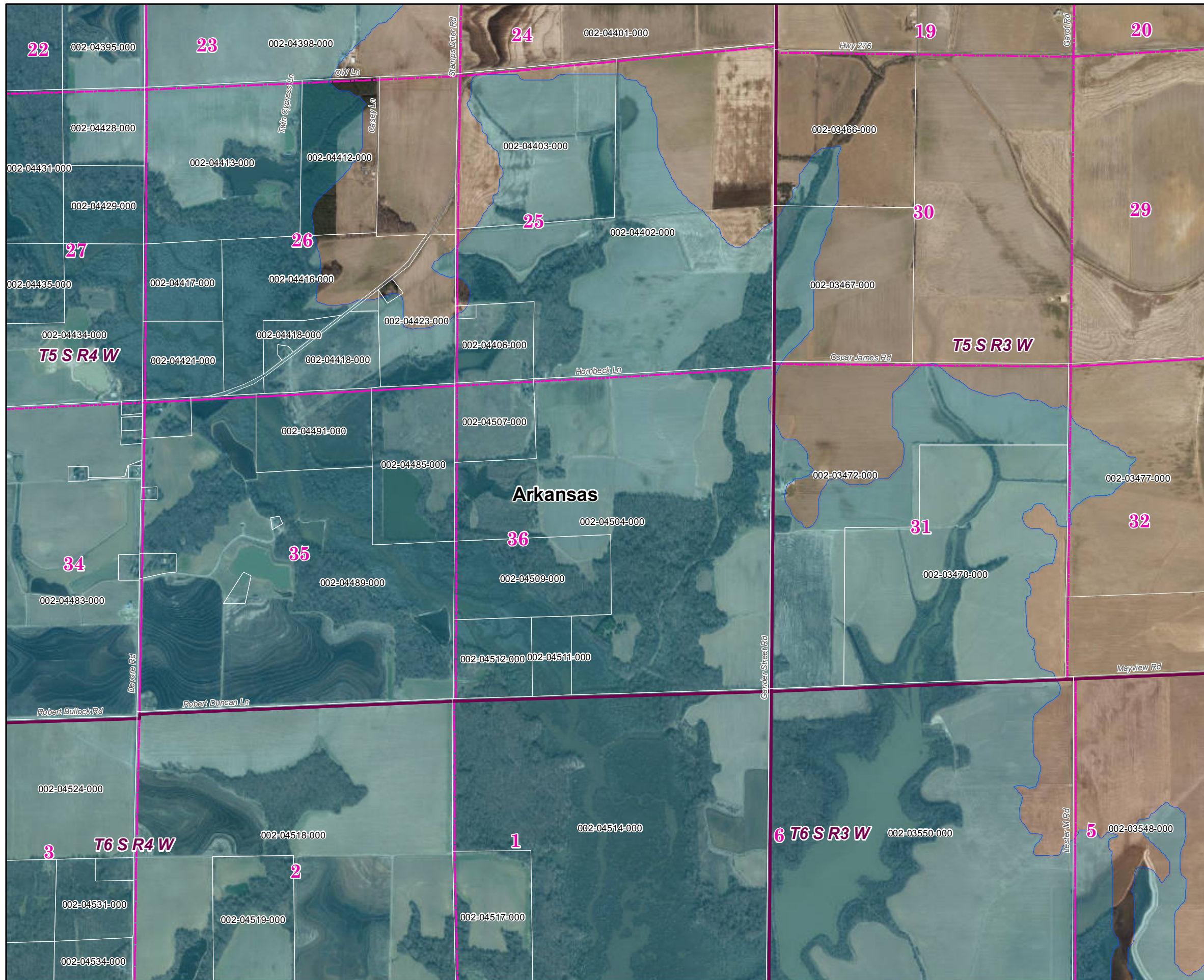


Page 30 of 41

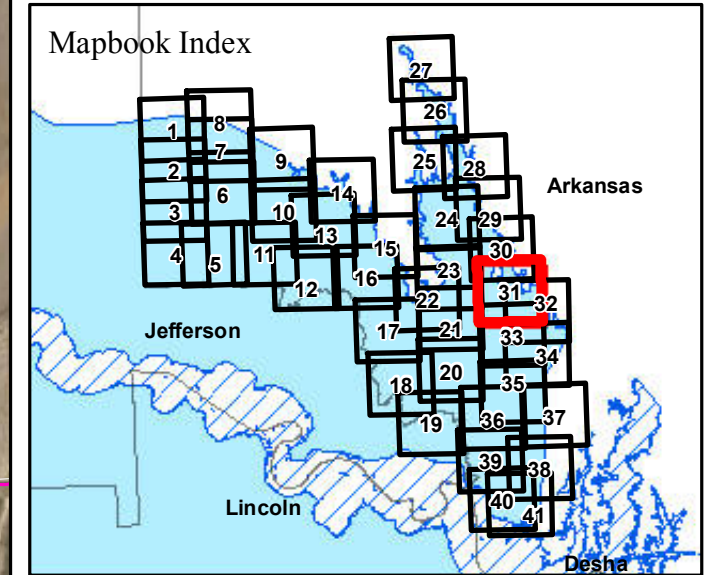
11/26/2019



ARKANSAS  
GIS OFFICE



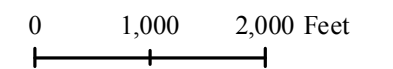
## Arkansas County 2019 Leveed Area Parcels



**Parcels Intersecting Leveed Area:**  
**Total Parcel Acreage= 131,833.10**  
**Acreage within Leveed Area= 112,098.23**  
 [Acreage within Inundation Area = 40,019.89.  
 Not shown. Parcel list available upon request.]

- USACE Leveed Area
- USACE NLD Levee
- USACE Forecasted Inundation
- Roads
- County Boundary
- PLSS Section
- PLSS Township/Range

1:20,000

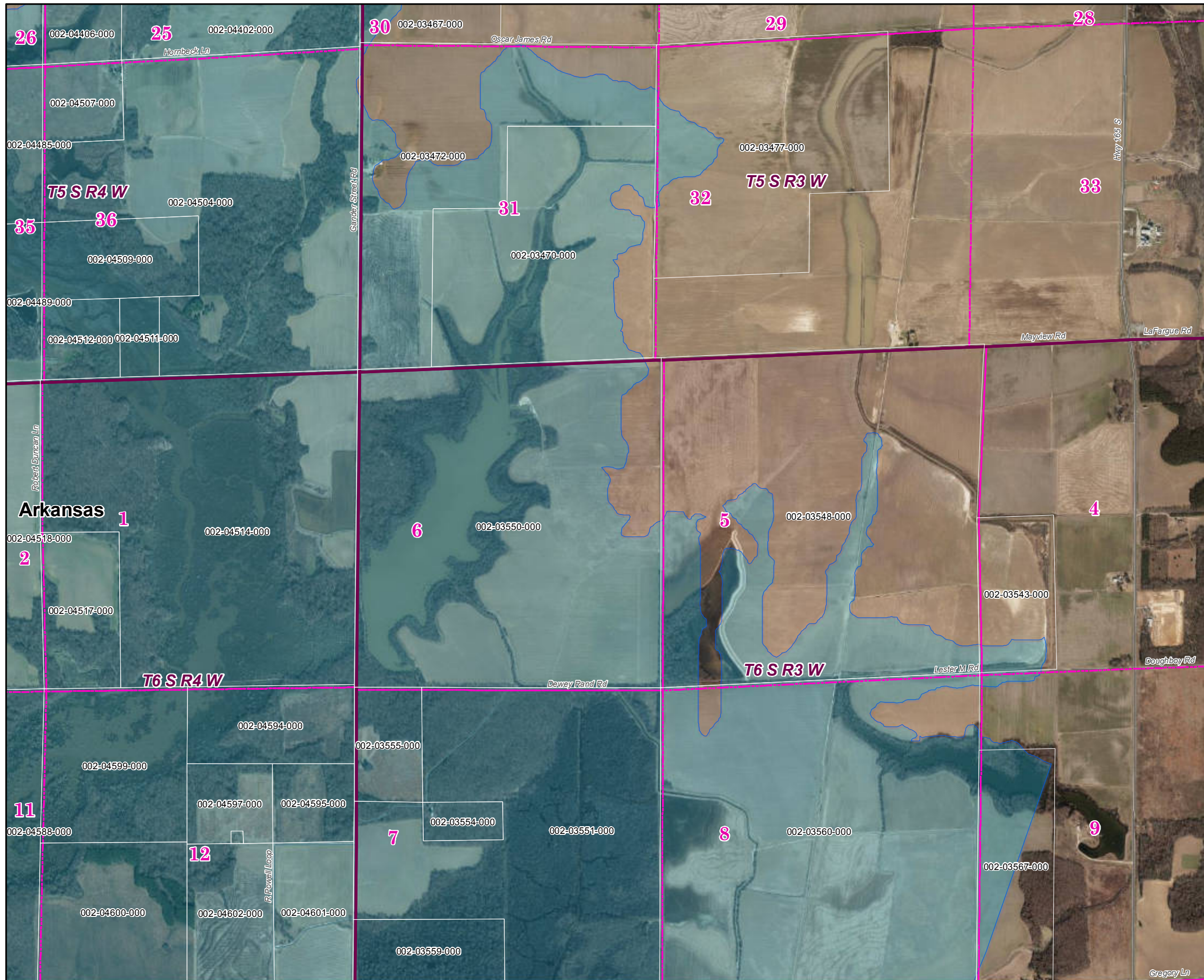


Page 31 of 41

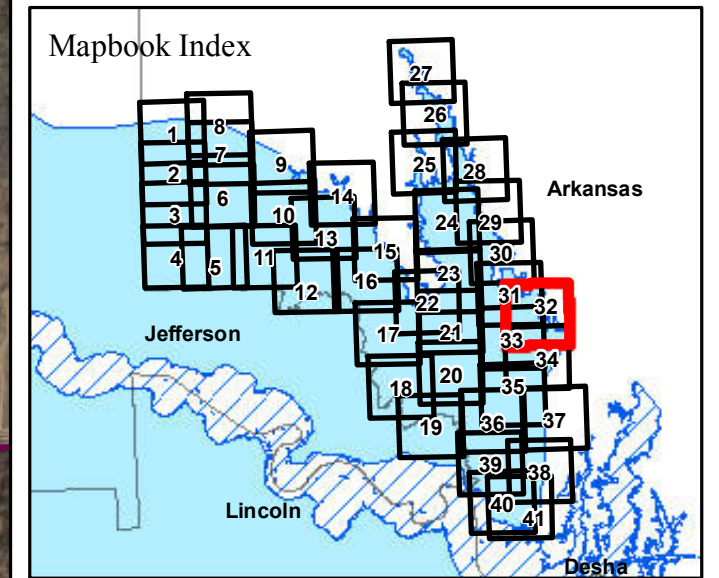
11/26/2019



ARKANSAS  
GIS OFFICE



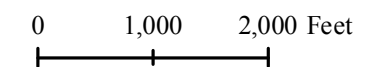
# Arkansas County 2019 Leveed Area Parcels



**Parcels Intersecting Leveed Area:**  
**Total Parcel Acreage= 131,833.10**  
**Acreage within Leveed Area= 112,098.23**  
 [Acreage within Inundation Area = 40,019.89.  
 Not shown. Parcel list available upon request.]

- USACE Leveed Area
- USACE NLD Levee
- USACE Forecasted Inundation
- Roads
- County Boundary
- PLSS Section
- PLSS Township/Range

1:20,000

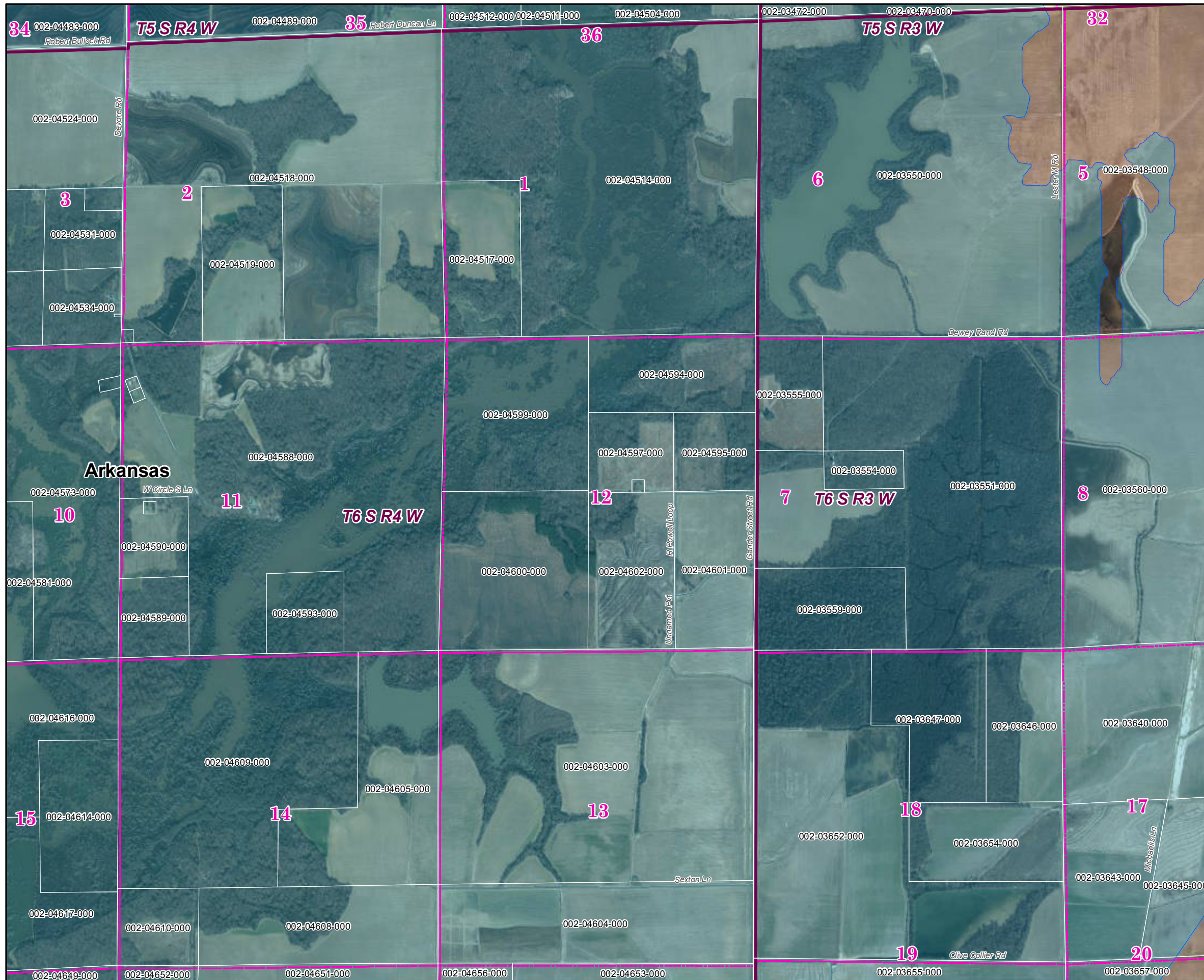


Page 32 of 41

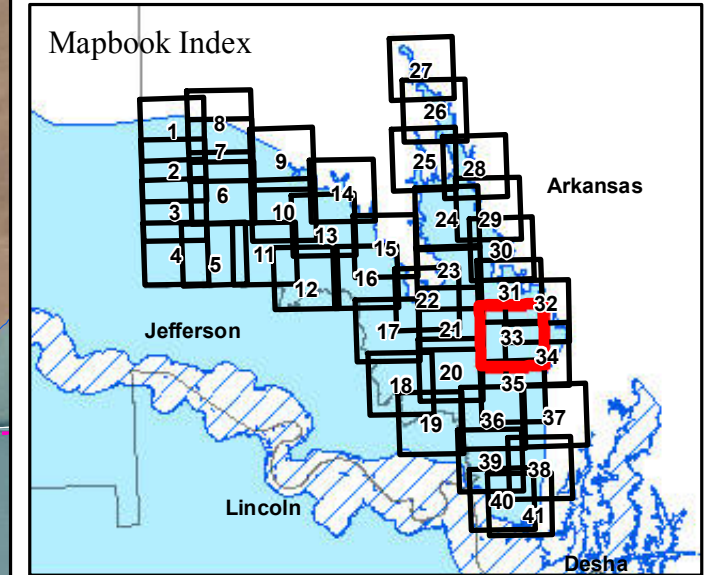
11/26/2019



ARKANSAS  
GIS OFFICE



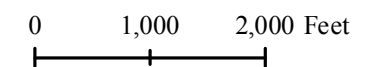
## Arkansas County 2019 Leveed Area Parcels



**Parcels Intersecting Leveed Area:**  
**Total Parcel Acreage= 131,833.10**  
**Acreage within Leveed Area= 112,098.23**  
 [Acreage within Inundation Area = 40,019.89.  
 Not shown. Parcel list available upon request.]

- USACE Leveed Area
- USACE NLD Levee
- ▨ USACE Forecasted Inundation
- Roads
- County Boundary
- PLSS Section
- PLSS Township/Range

1:20,000

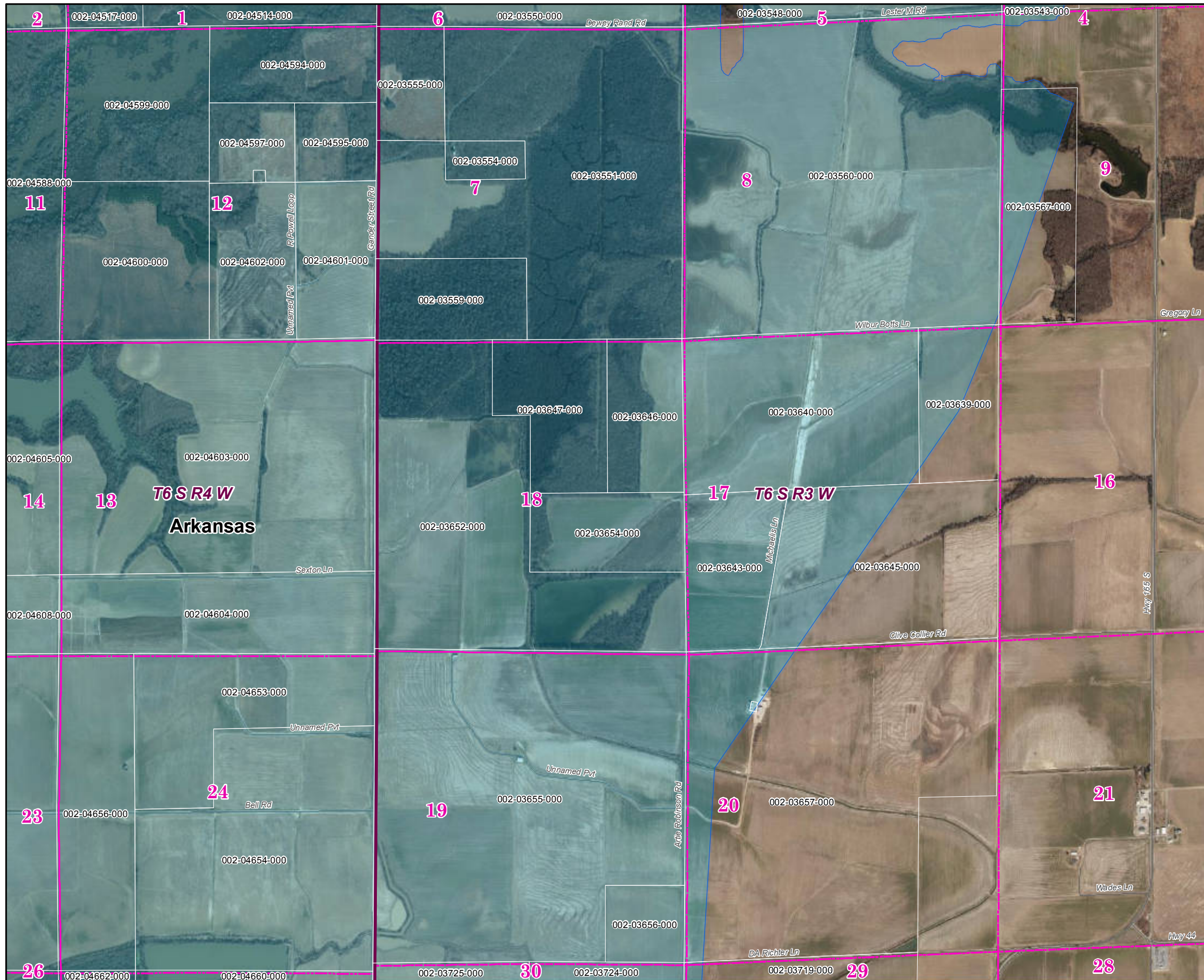


Page 33 of 41

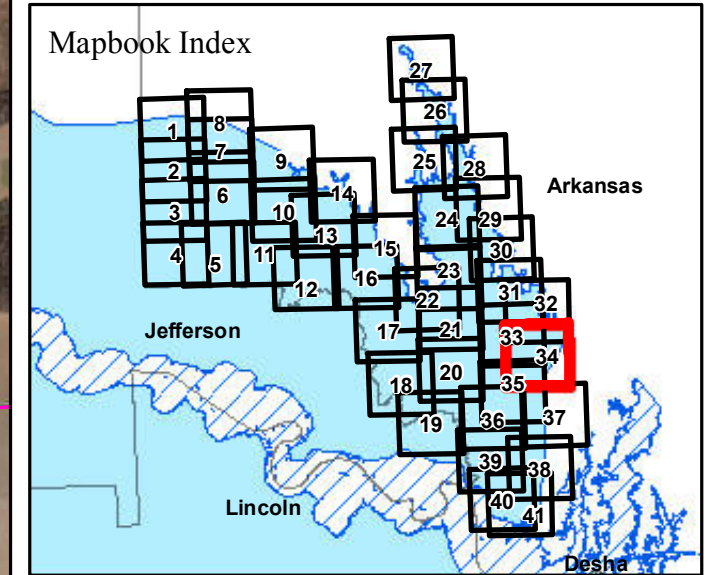
11/26/2019



ARKANSAS  
GIS OFFICE



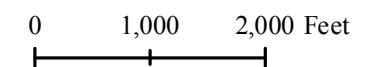
# Arkansas County 2019 Leveed Area Parcels



**Parcels Intersecting Leveed Area:**  
**Total Parcel Acreage= 131,833.10**  
**Acreage within Leveed Area= 112,098.23**  
 [Acreage within Inundation Area = 40,019.89.  
 Not shown. Parcel list available upon request.]

- USACE Leveed Area
- USACE NLD Levee
- USACE Forecasted Inundation
- Roads
- County Boundary
- PLSS Section
- PLSS Township/Range

1:20,000

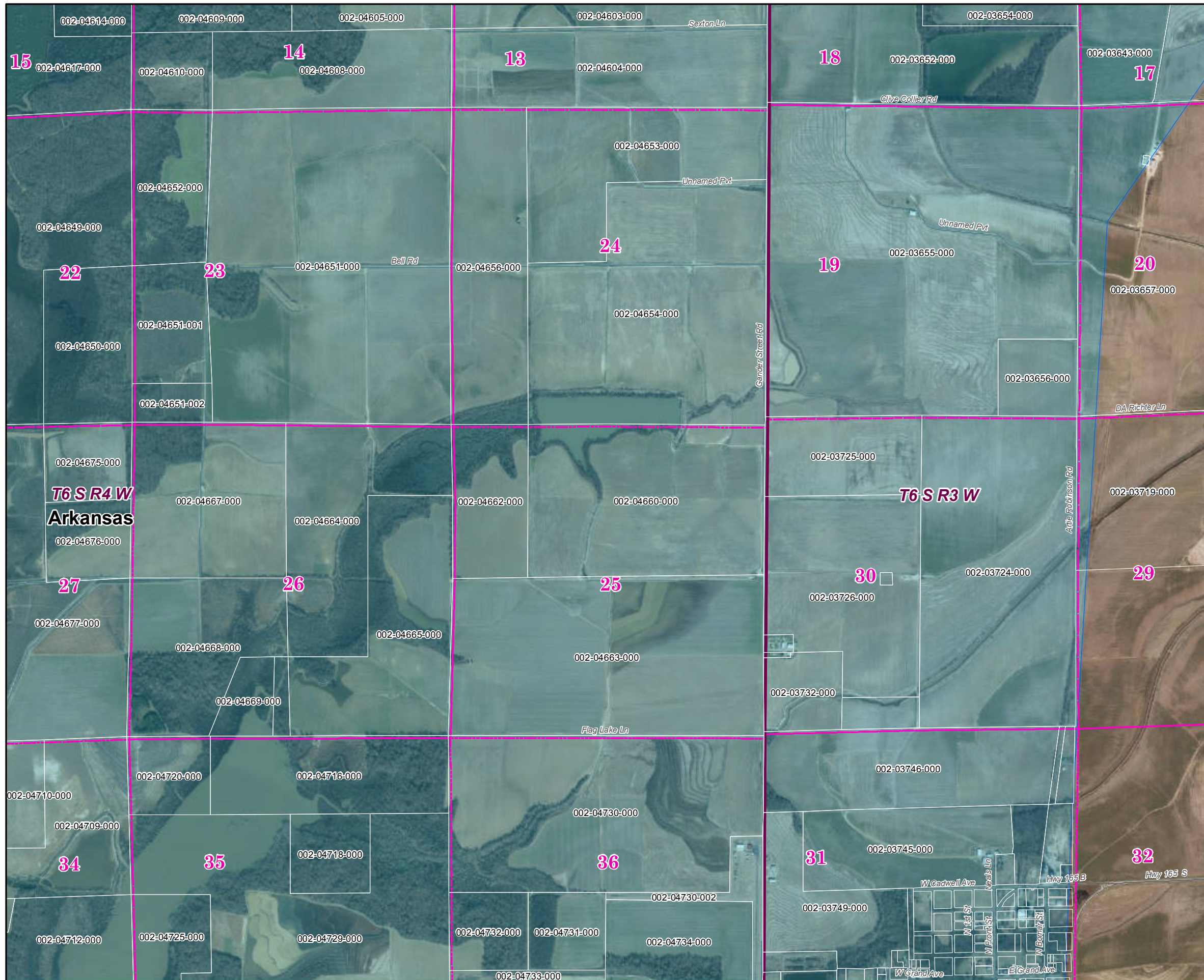


Page 34 of 41

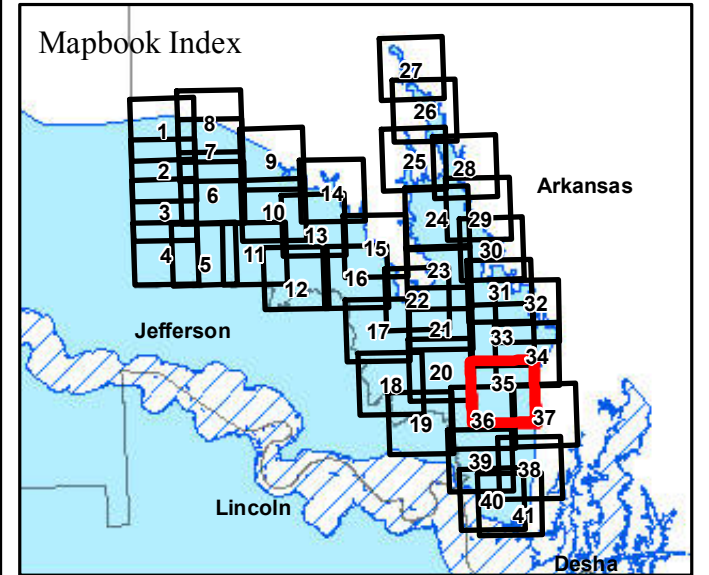
11/26/2019



ARKANSAS  
GIS OFFICE



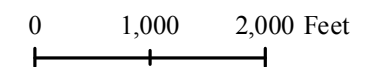
## Arkansas County 2019 Leveed Area Parcels



**Parcels Intersecting Leveed Area:**  
**Total Parcel Acreage= 131,833.10**  
**Acreage within Leveed Area= 112,098.23**  
 [Acreage within Inundation Area = 40,019.89.  
 Not shown. Parcel list available upon request.]

- USACE Leveed Area
- USACE NLD Levee
- ▨ USACE Forecasted Inundation
- Roads
- ▭ County Boundary
- ▭ PLSS Section
- ▭ PLSS Township/Range

1:20,000

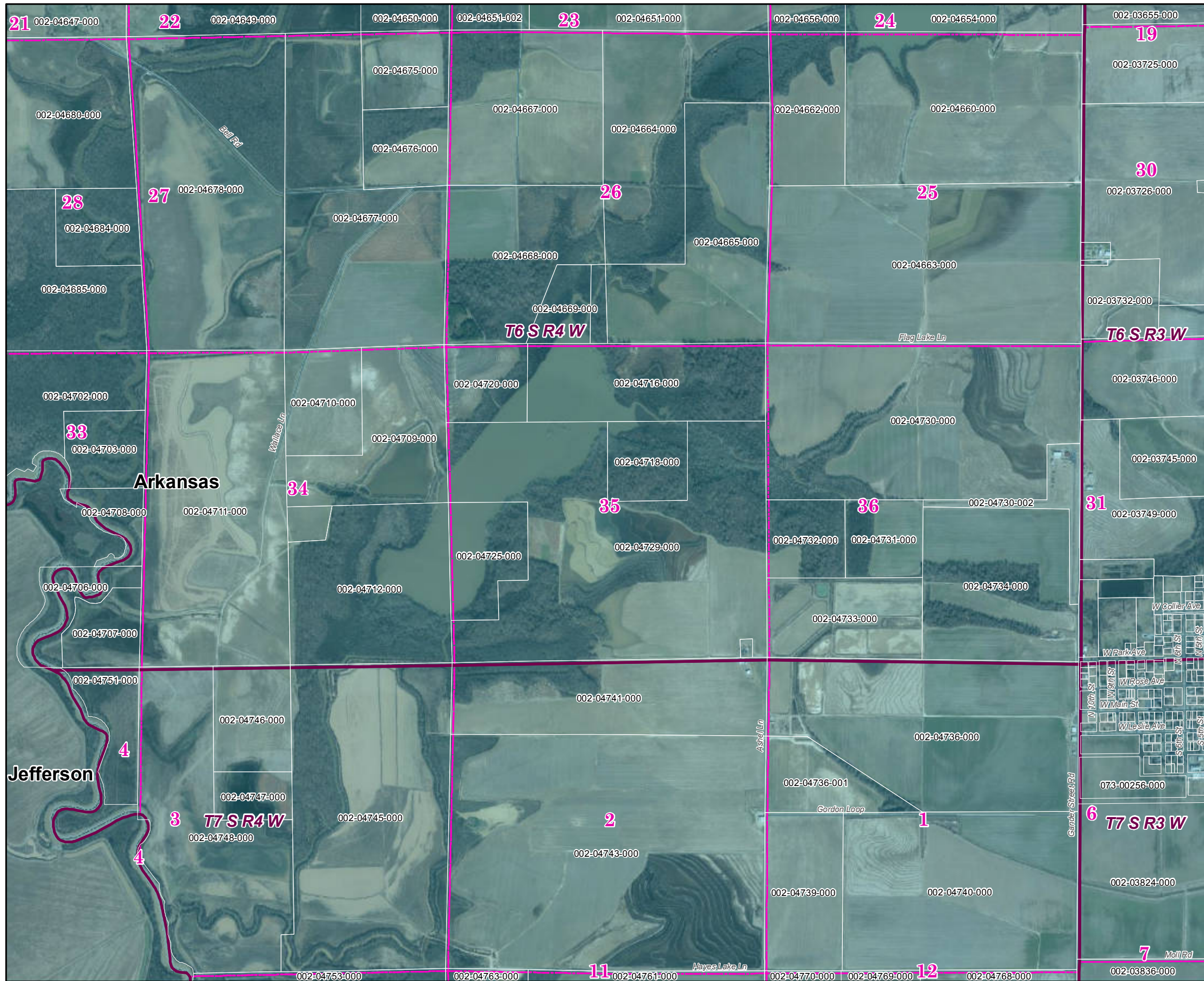


Page 35 of 41

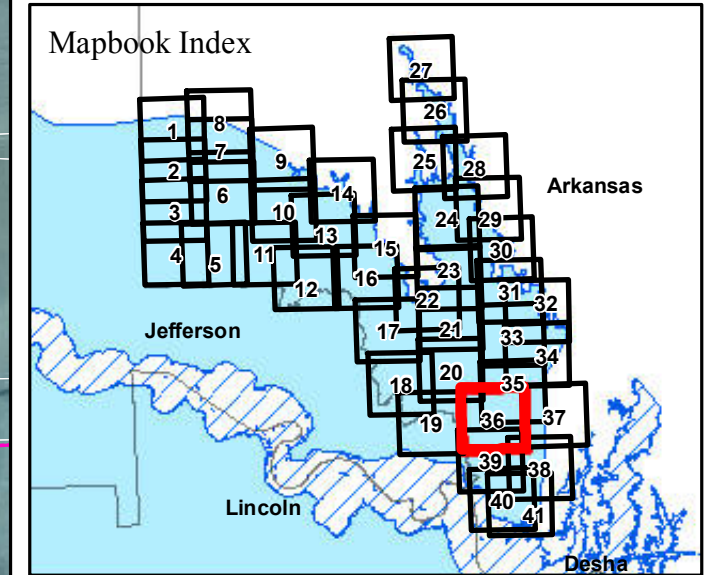
11/26/2019



ARKANSAS  
GIS OFFICE

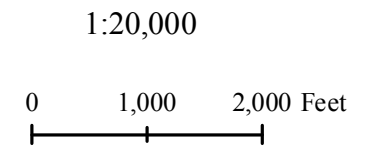


# Arkansas County 2019 Leveed Area Parcels



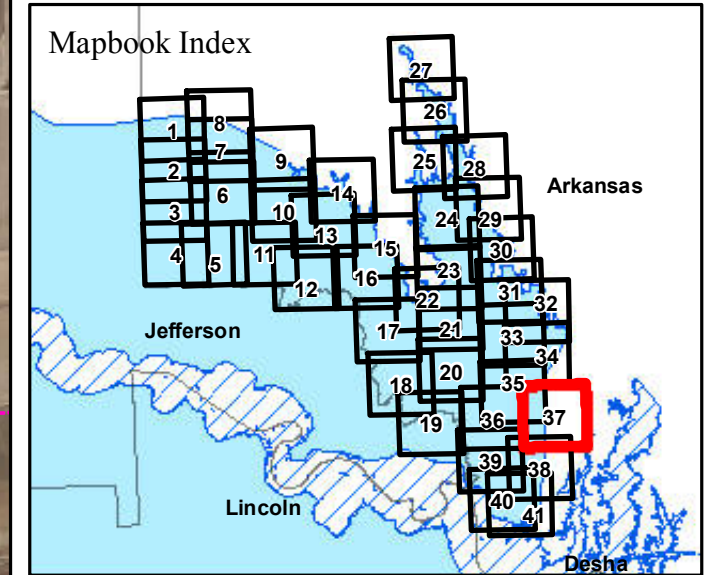
**Parcels Intersecting Leveed Area:**  
**Total Parcel Acreage= 131,833.10**  
**Acreage within Leveed Area= 112,098.23**  
 [Acreage within Inundation Area = 40,019.89.  
 Not shown. Parcel list available upon request.]

- USACE Leveed Area
- USACE NLD Levee
- ▨ USACE Forecasted Inundation
- Roads
- ▭ County Boundary
- ▭ PLSS Section
- ▭ PLSS Township/Range





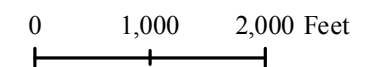
# Arkansas County 2019 Leveed Area Parcels



**Parcels Intersecting Leveed Area:**  
**Total Parcel Acreage= 131,833.10**  
**Acreage within Leveed Area= 112,098.23**  
 [Acreage within Inundation Area = 40,019.89.  
 Not shown. Parcel list available upon request.]

- USACE Leveed Area
- USACE NLD Levee
- ▨ USACE Forecasted Inundation
- Roads
- ▭ County Boundary
- ▭ PLSS Section
- ▭ PLSS Township/Range

1:20,000



Page 37 of 41

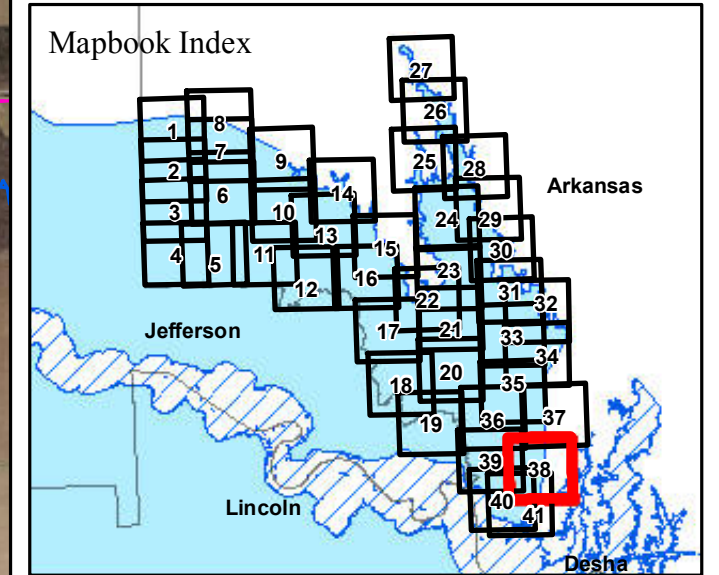
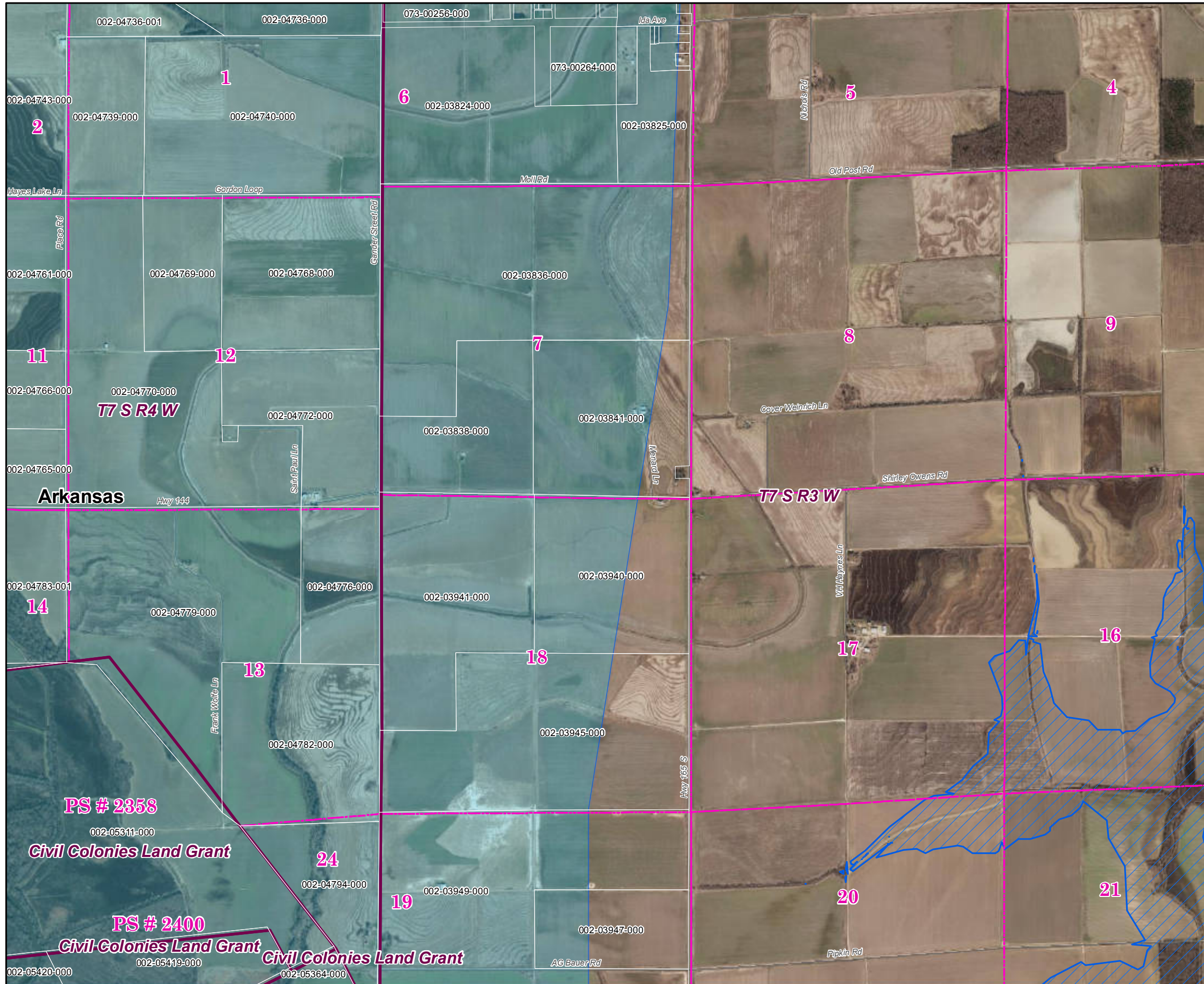
11/26/2019



ARKANSAS  
GIS OFFICE

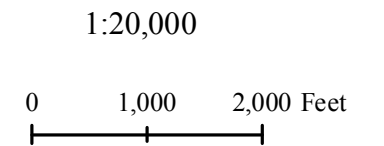


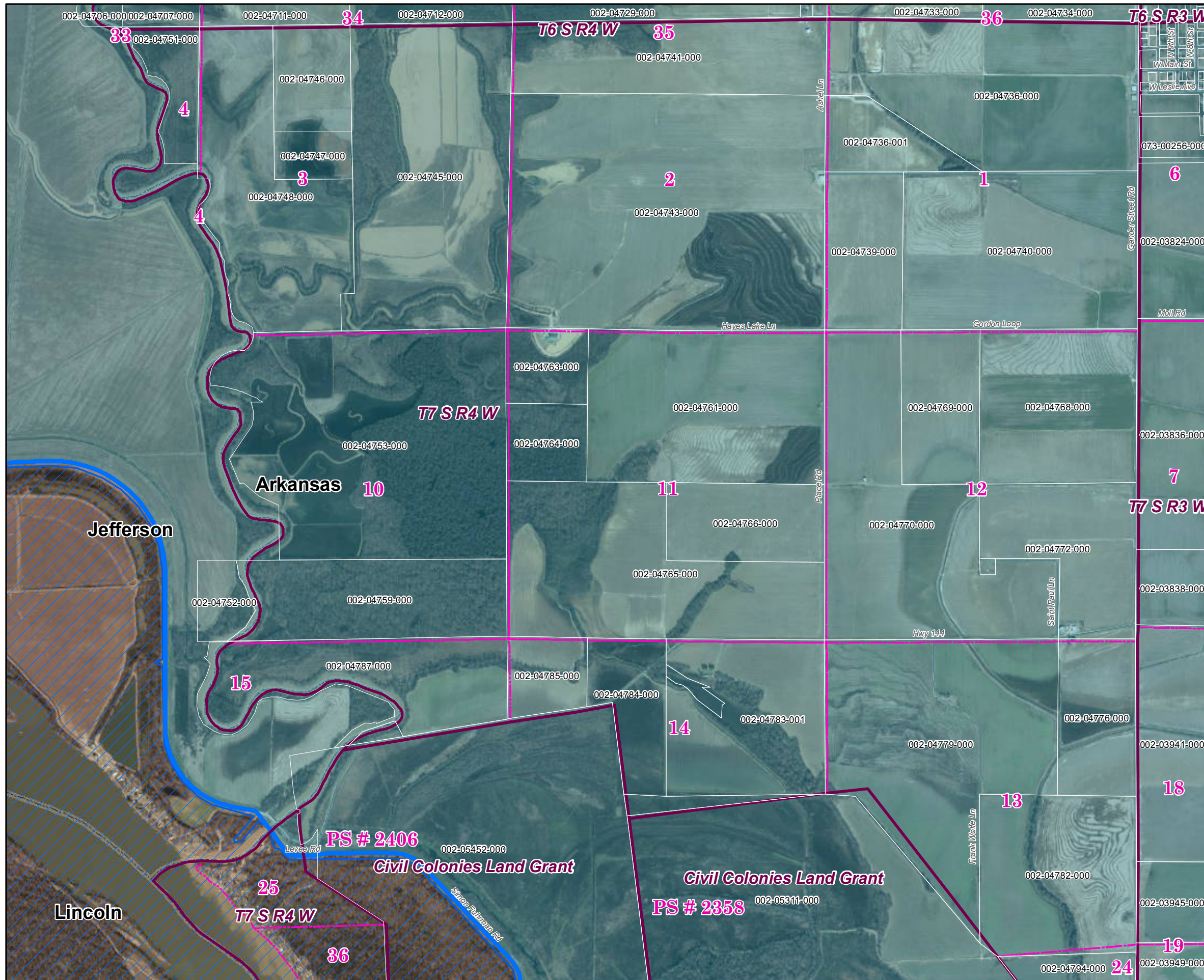
# Arkansas County 2019 Leveed Area Parcels



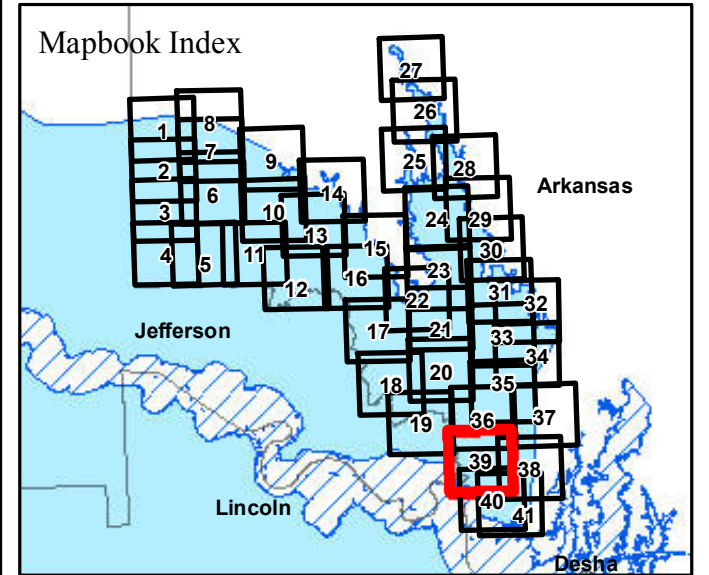
**Parcels Intersecting Leveed Area:**  
**Total Parcel Acreage= 131,833.10**  
**Acreage within Leveed Area= 112,098.23**  
 [Acreage within Inundation Area = 40,019.89.  
 Not shown. Parcel list available upon request.]

- USACE Leveed Area
- USACE NLD Levee
- USACE Forecasted Inundation
- Roads
- County Boundary
- PLSS Section
- PLSS Township/Range



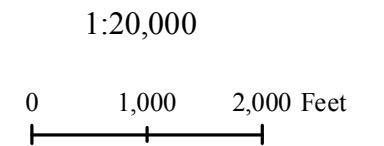


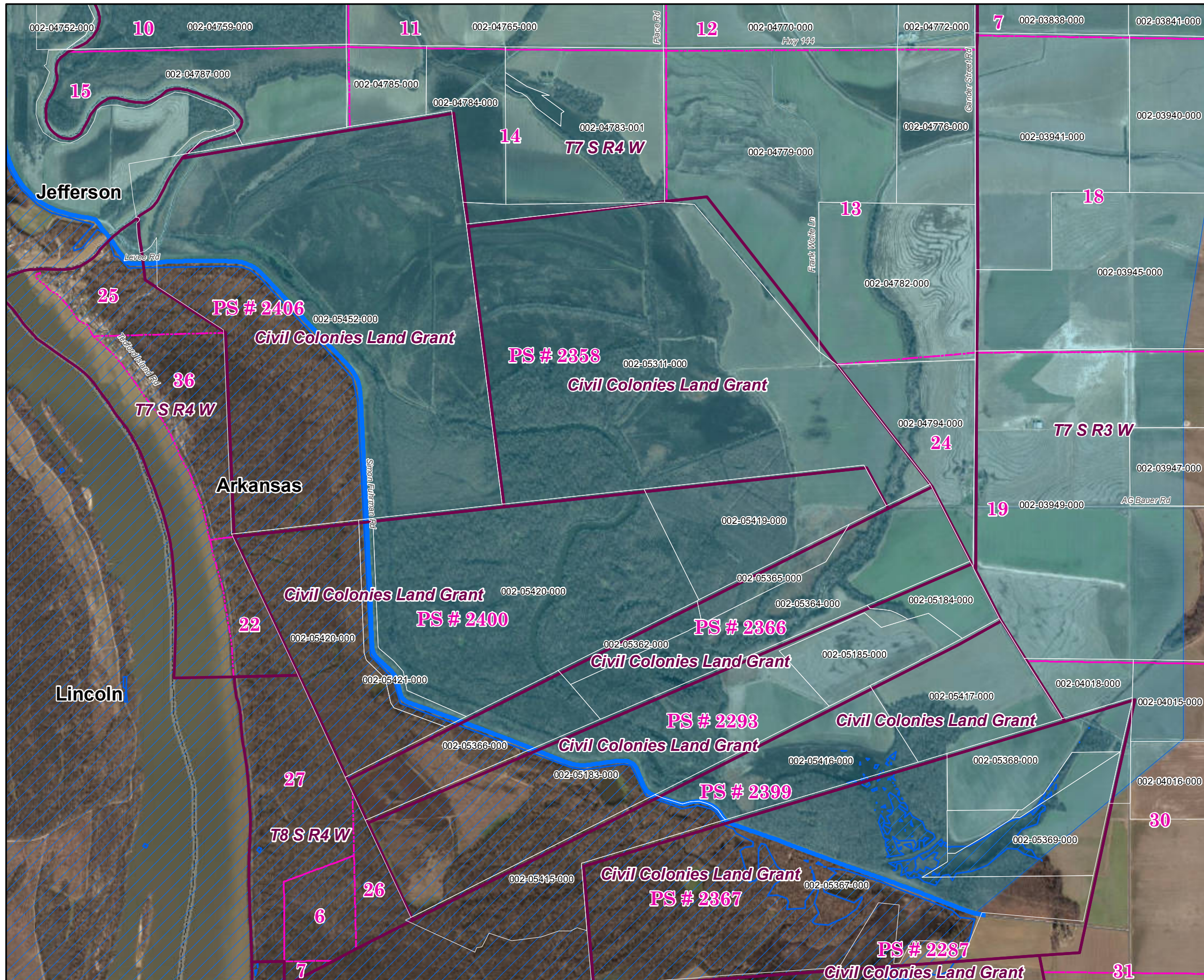
# Arkansas County 2019 Leveed Area Parcels



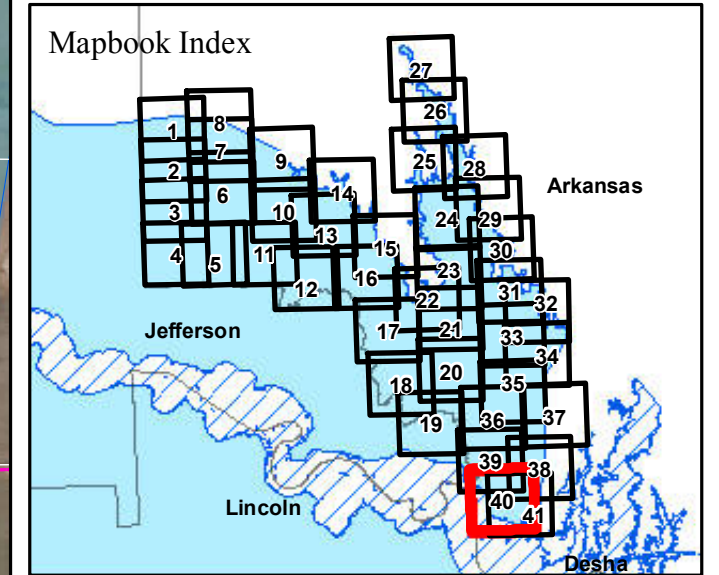
**Parcels Intersecting Leveed Area:**  
**Total Parcel Acreage= 131,833.10**  
**Acreage within Leveed Area= 112,098.23**  
 [Acreage within Inundation Area = 40,019.89.  
 Not shown. Parcel list available upon request.]

- USACE Leveed Area
- USACE NLD Levee
- USACE Forecasted Inundation
- Roads
- County Boundary
- PLSS Section
- PLSS Township/Range



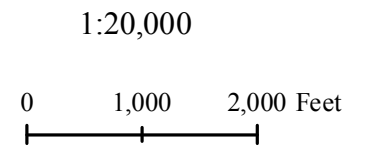


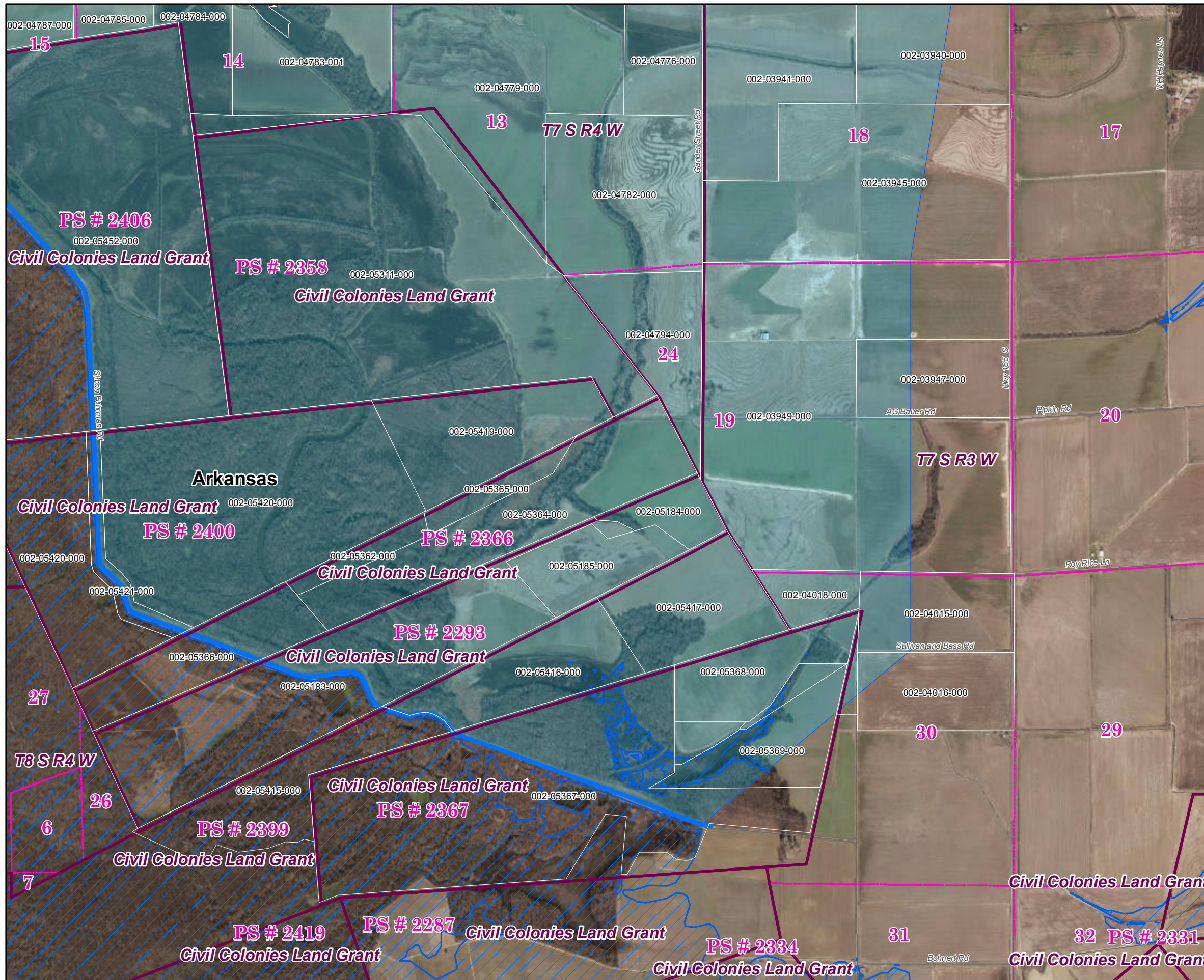
# Arkansas County 2019 Leveed Area Parcels



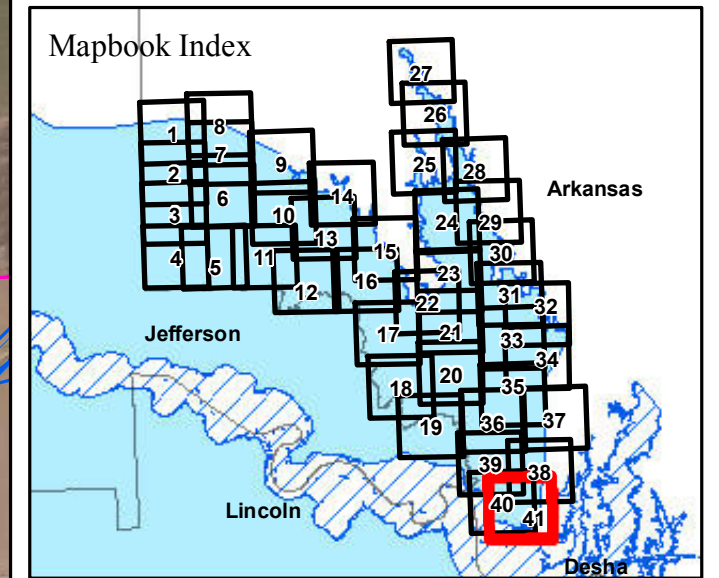
**Parcels Intersecting Leveed Area:**  
**Total Parcel Acreage= 131,833.10**  
**Acreage within Leveed Area= 112,098.23**  
 [Acreage within Inundation Area = 40,019.89.  
 Not shown. Parcel list available upon request.]

- USACE Leveed Area
- USACE NLD Levee
- USACE Forecasted Inundation
- Roads
- County Boundary
- PLSS Section
- PLSS Township/Range





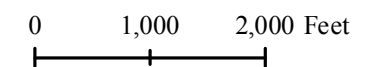
## Arkansas County 2019 Leveed Area Parcels



**Parcels Intersecting Leveed Area:**  
**Total Parcel Acreage= 131,833.10**  
**Acreage within Leveed Area= 112,098.23**  
 [Acreage within Inundation Area = 40,019.89.  
 Not shown. Parcel list available upon request.]

- USACE Leveed Area
- USACE NLD Levee
- USACE Forecasted Inundation
- Roads
- County Boundary
- PLSS Section
- PLSS Township/Range

1:20,000



Page 41 of 41

11/26/2019



ARKANSAS  
GIS OFFICE

MAP PAGE	SECTION TOWNSHIP RANGE	PARCEL NUMBER	OWNER NAME	* OWNER ADDRESS	*TYPE	ASSESSOR ACRE	GIS ACRE	LEVEED ACRE
1	17-04S-06W	001-02822-000	ARKANSAS GAME & FISH COMMISSION	2 NATURAL RESOURCES DR LITTLE ROCK AR 72205	EG	200.00	206.88	145.04
1	18-04S-06W	001-02829-000	ARKANSAS GAME & FISH COMMISSION	2 NATURAL RESOURCES DR LITTLE ROCK AR 72205	EG	619.92	619.49	118.75
1	19-04S-06W	001-02831-000	ARKANSAS GAME & FISH COMMISSION	2 NATURAL RESOURCES DR LITTLE ROCK AR 72205	EG	714.70	716.53	716.53
1	19-04S-06W	001-02835-000	SPEEDY ACRES LLC	C/O DON BUTRAIM LITTLE ROCK AR 72209	AV	155.68	154.34	154.34
1	20-04S-06W	001-02837-000	ARKANSAS GAME & FISH COMMISSION	2 NATURAL RESOURCES DR LITTLE ROCK AR 72205	EG	640.00	657.28	657.28
2	06-05S-06W	001-02961-000	MC ALLISTER JOHN ETAL	155 WATER OAK CIRCLE HOT SPRINGS AR 71913	RV	0.49	0.45	0.45
2	06-05S-06W	001-02961-001	OWEN J V & JIMMY POORE	8510 HIGHWAY 63 RISON AR 71665	RI	0.07	0.07	0.07
2	06-05S-06W	001-02962-001	NICK'S FARM SERVICES LLC	PO BOX 192 HUMPHREY AR 72073	RI	0.52	0.47	0.47
2	29-04S-06W	001-02904-000	ARKANSAS GAME & FISH COMMISSION	2 NATURAL RESOURCES DR LITTLE ROCK AR 72205	EG	640.00	663.10	663.10
2	30-04S-06W	001-02905-000	ARKANSAS GAME & FISH COMMISSION	2 NATURAL RESOURCES DR LITTLE ROCK AR 72205	EG	657.05	665.71	665.71
2	30-04S-06W	001-02906-000	SPEEDY ACRES LLC	C/O DON BUTRAIM LITTLE ROCK AR 72209	AI	217.05	210.32	210.32
2	30-04S-06W	001-02907-000	MULBERRY LODGE LLC	5401 CENTRAL AVE SUITE G HOT SPRINGS AR 71913	RI	1.00	0.70	0.70
2	31-04S-06W	001-02909-000	ARKANSAS GAME & FISH COMMISSION	2 NATURAL RESOURCES DR LITTLE ROCK AR 72205	EG	915.41	854.59	854.59
2	32-04S-06W	001-02910-000	ARKANSAS GAME & FISH COMMISSION	2 NATURAL RESOURCES DR LITTLE ROCK AR 72205	EG	640.00	652.38	652.38
3	05-05S-06W	001-02954-000	ARKANSAS GAME & FISH COMMISSION	2 NATURAL RESOURCES DR LITTLE ROCK AR 72205	EG	671.75	672.06	672.06
3	06-05S-06W	001-02955-000	ARKANSAS GAME & FISH COMMISSION	2 NATURAL RESOURCES DR LITTLE ROCK AR 72205	EG	883.17	870.75	870.75
3	06-05S-06W	001-02962-000	WYLIE MICHAEL & PAMELA LIVING TRUST	13633 BRIARLAKE AVE BATON ROUGE LA 70809	AI	82.84	83.97	83.97
3	06-05S-06W	001-02963-000	JONES RAYMOND FLOYD & MATTHEW WADE	C/O R JONES WHITEHALL AR 71602	RV	2.00	2.28	2.28
3	07-05S-06W	001-02965-000	ARKANSAS GAME & FISH COMMISSION	2 NATURAL RESOURCES DR LITTLE ROCK AR 72205	EG	852.00	869.54	869.54
3	07-05S-06W	001-02967-000	WATERFOWL WIDOWMAKER LLC	C/O JON LIGHT LITTLE ROCK AR 72205	RI	0.62	1.03	1.03
3	07-05S-06W	001-02967-001	ALLEN DOUGLAS MARK	15507 HEATHERSTONE POINT Little Rock AR 72223	RI	0.17	0.19	0.19
3	07-05S-06W	001-02968-000	WYLIE MICHAEL & PAMELA LIVING TRUST	13633 BRIARLAKE AVE BATON ROUGE LA 70809	AV	49.65	47.50	47.50
3	08-05S-06W	001-02970-000	ARKANSAS GAME & FISH COMMISSION	2 NATURAL RESOURCES DR LITTLE ROCK AR 72205	EG	640.00	647.49	647.49
4	17-05S-06W	001-02993-000	ARKANSAS GAME & FISH COMMISSION	2 NATURAL RESOURCES DR LITTLE ROCK AR 72205	EG	640.00	636.97	636.97
4	18-05S-06W	001-02994-000	ARKANSAS GAME & FISH COMMISSION	2 NATURAL RESOURCES DR LITTLE ROCK AR 72205	EG	906.81	906.31	906.31
4	19-05S-06W	001-02995-000	ARKANSAS GAME & FISH COMMISSION	2 NATURAL RESOURCES DR LITTLE ROCK AR 72205	EG	729.38	712.88	712.88
4	19-05S-06W	001-02997-000	CORNERSTONE FARM & GIN CO & STANDARD INVESTMENT CO	PO BOX 7008 PINE BLUFF AR 71611	AV	54.88	52.79	52.79
4	19-05S-06W	001-02999-000	CORNERSTONE FARM & GIN CO	PO BOX 7008 PINE BLUFF AR 71611	AV	120.00	112.59	112.59
4	20-05S-06W	001-03000-000	ARKANSAS GAME & FISH COMMISSION	2 NATURAL RESOURCES DR LITTLE ROCK AR 72205	EG	640.00	621.53	621.53
4	29-05S-06W	001-03065-000	ARKANSAS GAME & FISH COMMISSION	2 NATURAL RESOURCES DR LITTLE ROCK AR 72205	EG	400.00	401.74	401.74
4	29-05S-06W	001-03067-000	STANDARD INVESTMENT CO	PO BOX 7008 PINE BLUFF AR 71611	AV	60.00	60.67	60.67
4	29-05S-06W	001-03069-000	NORRIS FARMS LLC	180 WATERVIEW DR HOT SPRINGS AR 71913	AV	100.00	103.07	103.07
4	30-05S-06W	001-03071-000	ARKANSAS GAME & FISH COMMISSION	2 NATURAL RESOURCES DR LITTLE ROCK AR 72205	EG	160.00	160.49	160.49
4	30-05S-06W	001-03072-000	STANDARD INVESTMENT CO	PO BOX 7008 PINE BLUFF AR 71611	AV	160.00	158.16	158.16
4	30-05S-06W	001-03073-000	CORNERSTONE FARM & GIN CO	PO BOX 7008 PINE BLUFF AR 71611	AV	475.47	483.81	483.81
4	30-05S-06W	001-03074-000	CORNERSTONE FARM & GIN CO & STANDARD INVESTMENT CO	PO BOX 7008 PINE BLUFF AR 71611	AV	113.37	111.42	111.42
5	15-05S-06W	001-02991-000	ARKANSAS GAME & FISH COMMISSION	2 NATURAL RESOURCES DR LITTLE ROCK AR 72205	EG	640.00	634.29	634.29
5	16-05S-06W	001-02992-000	ARKANSAS GAME & FISH COMMISSION	2 NATURAL RESOURCES DR LITTLE ROCK AR 72205	EG	640.00	643.54	643.54
5	21-05S-06W	001-03001-000	BOWERS FRANK ETAL	707 ROSS LN WHITE HALL AR 71602	AV	40.00	38.87	38.87
5	21-05S-06W	001-03005-000	ARKANSAS GAME & FISH COMMISSION	2 NATURAL RESOURCES DR LITTLE ROCK AR 72205	EG	520.00	520.64	520.64
5	21-05S-06W	001-03006-000	VERNON'S CLUB INC	C/O JERRY CLEM HOT SPRINGS AR 71913-0000	AV	40.00	40.59	40.59
5	21-05S-06W	001-03008-000	NIXON FAMILY PARTNERSHIP	1410 HILLCREST JONESBORO AR 72401	AI	40.00	41.13	41.13
5	22-05S-06W	001-03012-000	ARKANSAS GAME & FISH COMMISSION	2 NATURAL RESOURCES DR LITTLE ROCK AR 72205	EG	560.00	556.85	556.85
5	22-05S-06W	001-03013-000	NIXON FAMILY PARTNERSHIP	1410 HILLCREST JONESBORO AR 72401	AV	40.00	40.54	40.54
5	22-05S-06W	001-03016-000	BLACK H B	PO BOX 391 DE WITT AR 72042	AV	40.00	41.27	41.27
5	27-05S-06W	001-03054-000	ARKANSAS GAME & FISH COMMISSION	2 NATURAL RESOURCES DR LITTLE ROCK AR 72205	EG	560.00	557.84	557.84
5	27-05S-06W	001-03055-000	NIXON FAMILY PARTNERSHIP	1410 HILLCREST JONESBORO AR 72401	AV	80.00	77.30	77.30
5	28-05S-06W	001-03058-001	WIDE OPEN HUNTNG CLUB LLC	C/O 1901 N UNIVERSITY PINE BLUFF AR 71601	RV	0.21	0.62	0.62

MAP PAGE	SECTION TOWNSHIP RANGE	PARCEL NUMBER	OWNER NAME	* OWNER ADDRESS	*TYPE	ASSESSOR ACRE	GIS ACRE	LEVEED ACRE
5	28-05S-06W	001-03059-000	NORRIS FARMS LLC	180 WATERVIEW DR HOT SPRINGS AR 71913	AV	40.00	41.60	41.60
5	28-05S-06W	001-03060-001	KEELING JOHN ETAL	90 STONEGATE TERRACE HOT SPRINGS AR 71913	RI	0.37	0.51	0.51
5	28-05S-06W	001-03060-002	AIKMAN ROB	702 ROBIN WHITE HALL AR 71602	RI	4.92	5.12	5.12
5	28-05S-06W	001-03060-003	RRS DUCK CLUB LLC	38 BELLEGARDE DRIVE LITTLE ROCK AR 72223	RI	1.18	1.18	1.18
5	28-05S-06W	001-03060-004	FERGUSON JAMES A ETAL	493 ANGEL RD AMITY AR 71921	RI	1.50	2.20	2.20
5	28-05S-06W	001-03060-005	BAYOU METO LAND AND LEASING CO	PO BOX 127 ALTHEIMER AR 72004	RI	1.22	1.17	1.17
5	28-05S-06W	001-03063-000	FIVE FORKS HUNTING CLUB LLC	C/O BILL WILSON PINE BLUFF AR 71601	AI	479.79	479.29	479.29
5	28-05S-06W	001-03064-000	ARKANSAS GAME & FISH COMMISSION	2 NATURAL RESOURCES DR LITTLE ROCK AR 72205	EG	40.00	42.50	42.50
5	28-05S-06W	014-00001-000	RACK N QUACK HUNTING LLC	207 FAIRPLAY TER HOT SPRINGS AR 71901	RV	0.50	0.40	0.40
5	28-05S-06W	014-00002-000	WEST JUSTIN	211 JOYCELLEN DRIVE HOT SPRINGS AR 71901	RV	0.50	0.46	0.46
5	28-05S-06W	014-00003-000	BARRETT CHRISTOPHER	61 CUMBERLAND DR BLUFFTON SC 29910	RI	1.00	0.90	0.90
5	28-05S-06W	014-00004-000	FOWL PLAY DUCK CLUB LLC	2703 WEST 2ND PINE BLUFF AR 71601	RI	1.00	0.85	0.85
5	28-05S-06W	014-00005-000	BRAZEALE ALAN & CINDY	2200 WHIPPOORWILL LANE WHITE HALL AR 71602	RV	1.00	1.01	1.01
5	28-05S-06W	014-00006-000	AIKMAN ROB	702 ROBIN WHITE HALL AR 71602	RV	1.75	1.64	1.64
5	28-05S-06W	014-00007-000	ELLIS NATHAN	295 FISCHER TR JACKSONVILLE AR 72076	RV	1.12	1.23	1.23
5	28-05S-06W	014-00008-000	HANKINS MIKE	3801 CAMDEN RD SUITE 1 PINE BLUFF AR 71603	RI	1.12	1.10	1.10
5	28-05S-06W	014-00009-000	DAVIES JAMES R	3108 DAN ROAD WHITE HALL AR 71602	RV	2.00	1.87	1.87
5	28-05S-06W	027-00001-000	HMS PROPERTIES & DEVELOPMENT LLC	3301 RIDGWAY ROAD PINE BLUFF AR 71603	AI	20.81	20.96	20.96
5	28-05S-06W	028-00001-000	WILLIAMS JEFFREY H & MARILYN P	7795 DEERCHASE BEAUMONT TX 77713	RI	0.77	0.77	0.77
5	28-05S-06W	028-00001-001	WILLIAMS JEFFREY H & MARILYN P	7795 DEERCHASE BEAUMONT TX 77713	RI	0.77	0.77	0.77
5	28-05S-06W	028-00002-000	LST HUNTING CLUB	3110 DIVOKY ROAD PINE BLUFF AR 71603	RI	1.05	1.05	1.05
5	28-05S-06W	028-00003-000	DANIELS TIM ETAL	158 MOORMAN RD AMITY AR 71921	RV	1.05	1.05	1.05
5	28-05S-06W	028-00004-000	LAMBERT D MICHAEL	1301 W PLEASANT DR PINE BLUFF AR 71603	RI	1.05	1.06	1.06
5	28-05S-06W	028-00006-000	LEA JOHN R	1120 W KIEHL AVE SHERWOOD AR 72120-2711	RI	2.10	2.12	2.12
5	28-05S-06W	028-00007-000	BIG WOODS LODGE LLC	PO BOX 1250 PINE BLUFF AR 71603	RI	1.05	1.05	1.05
5	28-05S-06W	028-00008-000	ALLISON-JOHN-ROBINSON HUNTING CLUB	1624 NORTH HARRISON LITTLE ROCK AR 72207	RI	1.05	1.06	1.06
5	28-05S-06W	028-00009-000	STONE HEATH ETAL	PO BOX 2605 PINE BLUFF AR 71613	RI	1.05	1.06	1.06
5	28-05S-06W	028-00010-000	FREER JOSHUA LYNN & JORDAN DEWAYNE	257 OLLIE CAPLES WEST MONROE LA 71292	RI	1.05	1.06	1.06
5	28-05S-06W	028-00011-000	FULL LIMITS LLC	% PAUL CASH WARREN AR 71671	RI	1.05	1.06	1.06
5	28-05S-06W	028-00012-000	WIDE OPEN HUNTNG CLUB LLC	C/O 1901 N UNIVERSITY PINE BLUFF AR 71601	RI	0.50	0.50	0.50
5	28-05S-06W	028-00012-002	WIDE OPEN HUNTNG CLUB LLC	C/O 1901 N UNIVERSITY PINE BLUFF AR 71601	RI	0.55	0.56	0.56
5	28-05S-06W	028-00013-000	JOHNSON ALBERT SIDNEY JR	71 LEFEVER LN LITTLE ROCK AR 72227	RI	0.31	0.32	0.32
5	28-05S-06W	028-00013-001	FIVE FORKS HUNTING CLUB	C/O BILL WILSON PINE BLUFF AR 71601	RI	0.74	0.74	0.74
5	28-05S-06W	028-00014-000	LONG POND PROPERTIES LLC	C/O WILLIAM MONTGOMERY RUSSELVILLE AR 72802	RI	1.05	1.06	1.06
5	28-05S-06W	028-00015-000	YBB LLC	29 BAYONNE DR Little Rock AR 72223	RI	1.05	1.10	1.10
5	28-05S-06W	028-00016-000	DAVIS FRED	72 GREENHEAD LN ALTHEIMER AR 72004	RI	1.05	1.09	1.09
5	28-05S-06W	028-00018-000	FIVE FORKS HUNTING CLUB	C/O BILL WILSON PINE BLUFF AR 71601	RV	2.15	2.38	2.38
5	28-05S-06W	028-00020-000	JONES JOHN P JR	22 CONCORD DR WHITE HALL AR 71602	RI	0.98	1.01	1.01
5	28-05S-06W	028-00021-000	WEBB FRANKIE GENE JR, WEBB SHANNON GENE, & WEBB AL	105 N BEVERLY SHERWOOD AR 72120	RI	0.98	1.03	1.03
5	28-05S-06W	028-00022-000	SELPH WILLIAM R JR & CARROL A	3507 WATER OAK DR TEXARKANA AR 71854-8261	RI	0.97	0.99	0.99
5	28-05S-06W	028-00023-000	CROW BILL & LLOYD BOBO	MALLARD NEST DUCK CLUB PINE BLUFF AR 71603	RI	0.85	0.71	0.71
5	28-05S-06W	028-00023-001	SHADY OAKS DUCK CLUB INC	PO BOX 1666 WEST MEMPHIS AR 72303	RI	0.55	0.56	0.56
5	28-05S-06W	028-00025-000	VERNON'S CLUB	C/O JERRY CLEM HOT SPRINGS AR 71913-0000	RI	0.62	0.72	0.72
5	28-05S-06W	028-00025-002	HICKERSON RONALD	11 CANVASBACK LN ALTHEIMER AR 72004-8529	RI	0.82	0.91	0.91
5	28-05S-06W	028-00026-000	FARRELL MATTHEW TOWNSEND	9820 SENTELL RD SHREVEPORT LA 71107	RV	0.96	0.96	0.96
5	28-05S-06W	028-00027-000	SMART ROGER JR	PO BOX 20130 WHITE HALL AR 71612	RV	0.61	0.58	0.58
5	28-05S-06W	028-00028-000	THOMAS BRAD H TRUST	155BRIDGEWATER RD HOT SPRINGS AR 71913	RI	1.31	1.34	1.34
5	28-05S-06W	028-00029-000	VASSAUR JEFF	3116 VISTA HEIGHTS DR LEANDER TX 78641	RI	0.95	0.96	0.96

MAP PAGE	SECTION TOWNSHIP RANGE	PARCEL NUMBER	OWNER NAME	* OWNER ADDRESS	*TYPE	ASSESSOR ACRE	GIS ACRE	LEVEED ACRE
5	28-05S-06W	028-00030-000	WRIGHT BOBBY & S SULLENBERGER	PO BOX 21226 WHITE HALL AR 71612	RI	0.95	0.95	0.95
5	28-05S-06W	028-00031-000	KOCH WILLIAM C	5 TURNBERRY HILL RD LEXINGTON MA 02421	RV	0.95	0.95	0.95
5	28-05S-06W	028-00032-000	HALE KEVIN	269 PITTMAN RD HOT SPRINGS AR 71913	RI	0.94	0.96	0.96
5	28-05S-06W	028-00033-000	SYNYARD MICHAEL	746 LAKE LAURIE VALDOSTA GA 31605	RI	0.47	0.46	0.46
5	28-05S-06W	028-00033-001	WILDLIFE WIDOWMAKERS HUNT CLUB INC	% RICH SCHWARTZ WHITEHALL AR 71602	RI	0.47	0.47	0.47
5	28-05S-06W	028-00034-000	VANVECKHOVEN DENNIS	7383 THORNBLADE CT DENVER NC 28037	RI	0.94	0.95	0.95
5	28-05S-06W	028-00035-000	DIXIE MALLARD DUCK CLUB	C/O BRENDA CAHILL MORRILLTON AR 72110	RV	0.33	0.35	0.35
5	28-05S-06W	028-00035-001	LONGPOND DUCK CAMP LLC	% BUBBA ARNOLD LITTLE ROCK AR 72212	RI	0.97	0.95	0.95
5	29-05S-06W	001-03070-000	EIGHTY-3 LLC	2915 N GRANT ST LITTLE ROCK AR 72207	AV	80.00	82.47	82.47
6	02-05S-06W	001-02941-000	ARKANSAS GAME & FISH COMMISSION	2 NATURAL RESOURCES DR LITTLE ROCK AR 72205	EG	649.33	657.08	657.08
6	02-05S-06W	001-02942-000	GILL FAMILY REVOCABLE TRUST	54 COX CYPRESS RD HUMPHREY AR 72073	AI	19.52	21.49	21.49
6	02-05S-06W	001-02943-000	GILL DARRELL E & IRENE	417 GILL LN HUMPHREY AR 72073	AV	19.51	19.85	19.85
6	03-05S-06W	001-02946-000	GILL DARRELL E	417 GILL LN HUMPHREY AR 72073	AV	26.30	26.58	26.58
6	03-05S-06W	001-02948-000	GILL FAMILY REVOCABLE TRUST	54 COX CYPRESS RD HUMPHREY AR 72073	AV	116.27	117.20	117.20
6	03-05S-06W	001-02949-000	GILL DARRELL E	417 GILL LN HUMPHREY AR 72073	AV	40.15	39.40	39.40
6	03-05S-06W	001-02950-000	TURNER JOE & ALLEN TUCKER	179 NIGHT HAWK TRAIL Hot Springs Vill AR 71909	RI	0.45	0.52	0.52
6	03-05S-06W	001-02951-000	RICHARDSON GERALD	7390 ALPHABA RD COLDWATER MS 38618	RI	2.40	2.05	2.05
6	03-05S-06W	001-02952-000	ARKANSAS GAME & FISH COMMISSION	2 NATURAL RESOURCES DR LITTLE ROCK AR 72205	EG	506.11	504.74	504.74
6	04-05S-06W	001-02953-000	ARKANSAS GAME & FISH COMMISSION	2 NATURAL RESOURCES DR LITTLE ROCK AR 72205	EG	683.02	698.77	698.77
6	09-05S-06W	001-02971-000	ARKANSAS GAME & FISH COMMISSION	2 NATURAL RESOURCES DR LITTLE ROCK AR 72205	EG	640.00	650.26	650.26
6	10-05S-06W	001-02972-000	ARKANSAS GAME & FISH COMMISSION	2 NATURAL RESOURCES DR LITTLE ROCK AR 72205	EG	640.00	644.78	644.78
6	11-05S-06W	001-02973-000	ARKANSAS GAME & FISH COMMISSION	2 NATURAL RESOURCES DR LITTLE ROCK AR 72205	EG	640.00	634.76	634.76
7	22-04S-06W	001-02846-001	BEASLEY BARRY	1911 MC CRACKEN STUTTGART AR 72160	RI	1.10	1.09	1.09
7	22-04S-06W	001-02848-000	DABBS TERRY G & LORI H	2001 S PRAIRIE STUTTGART AR 72160	AV	118.90	122.38	122.38
7	22-04S-06W	001-02849-000	DABBS FLOYD & E R	1705 S PRAIRIE STUTTGART AR 72160	AV	86.52	83.11	83.11
7	22-04S-06W	001-02851-001	GILL HARLEY D	54 COX CYPRESS RD HUMPHREY AR 72073	RI	1.40	1.80	1.80
7	22-04S-06W	001-02852-000	FERGUSON FARMS INC (FREMONT)	99 FREMONT LANE HUMPHREY AR 72073	AV	23.23	21.82	21.82
7	22-04S-06W	001-02854-000	DABBS E R & MILDRED	310 VALLIER RD HUMPHREY AR 72073	AI	5.50	5.52	5.52
7	23-04S-06W	001-02864-001	GILL HARLEY D	54 COX CYPRESS RD HUMPHREY AR 72073	RV	1.95	1.50	1.50
7	23-04S-06W	001-02865-002	BOWEN RHONDA & JOE BILL	144 VALLIER RD HUMPHREY AR 72073	RI	1.37	1.36	1.36
7	23-04S-06W	001-02865-003	CROOKED CREEK OUTFITTERS INC	% MUDBUGS FARMS (GRAHAM FRENCH STUTTGART AR 72160)	RI	1.98	1.95	1.95
7	23-04S-06W	001-02866-000	FRENCH BRITTNEY	194 VALLIER RD Humphrey AR 72073	RI	3.03	3.37	3.37
7	23-04S-06W	001-02868-000	BOWEN CLAUDE RAY, JOE BILL BOWEN & BRYAN DAVID BOW	144 VALLIER HUMPHREY AR 72073	AV	84.21	100.31	76.31
7	23-04S-06W	001-02868-001	BOWEN BLAKE	154 VALLIER RD HUMPHREY AR 72073	RI	1.37	1.40	1.40
7	23-04S-06W	001-02869-000	FERGUSON FARMS INC (FREMONT)	99 FREMONT LANE HUMPHREY AR 72073	AI	143.63	146.14	133.43
7	26-04S-06W	001-02882-000	DUNKLIN & DUNKLIN FARMS	1920 S. MAIN STUTTGART AR 72160	AV	160.00	159.40	159.40
7	26-04S-06W	001-02883-000	BLACK H B	PO BOX 391 DE WITT AR 72042	AV	308.05	312.84	312.84
7	26-04S-06W	001-02885-000	DABBS FLOYD & E R	1705 S PRAIRIE STUTTGART AR 72160	AI	104.30	104.40	104.40
7	26-04S-06W	001-02888-000	SULLARDS SANDRA ETAL	3490 HWY 197 MOUNT AIRY GA 30563	AI	30.00	30.44	30.44
7	27-04S-06W	001-02892-000	BLACK H B	PO BOX 391 DE WITT AR 72042	AV	59.41	47.98	47.98
7	27-04S-06W	001-02893-001	PHILLIPS BILL AND CINDY	401 VALLIER RD HUMPHREY AR 72073	RI	3.20	3.34	3.34
7	27-04S-06W	001-02894-000	ARKANSAS GAME & FISH COMMISSION	2 NATURAL RESOURCES DR LITTLE ROCK AR 72205	EG	160.00	170.10	170.10
7	27-04S-06W	001-02894-001	BEASLEY TANA	1911 MC CRACKEN STUTTGART AR 72160	AV	40.00	45.08	45.08
7	27-04S-06W	001-02895-000	TIPTON VERNON DALE	608 WELHAM JACKSONVILLE AR 72076	AI	40.00	39.89	39.89
7	27-04S-06W	001-02900-000	DABBS FLOYD & E R	1705 S PRAIRIE STUTTGART AR 72160	AI	265.99	262.68	262.68
7	27-04S-06W	001-02902-000	SULLARDS SANDRA ETAL	3490 HWY 197 MOUNT AIRY GA 30563	AV	80.00	78.51	78.51
7	28-04S-06W	001-02903-000	ARKANSAS GAME & FISH COMMISSION	2 NATURAL RESOURCES DR LITTLE ROCK AR 72205	EG	640.00	658.44	658.44
7	33-04S-06W	001-02911-000	ARKANSAS GAME & FISH COMMISSION	2 NATURAL RESOURCES DR LITTLE ROCK AR 72205	EG	640.00	644.12	644.12

MAP PAGE	SECTION TOWNSHIP RANGE	PARCEL NUMBER	OWNER NAME	* OWNER ADDRESS	*TYPE	ASSESSOR ACRE	GIS ACRE	LEVEED ACRE
7	34-04S-06W	001-02912-000	ARKANSAS GAME & FISH COMMISSION	2 NATURAL RESOURCES DR LITTLE ROCK AR 72205	EG	640.00	629.11	629.11
7	35-04S-06W	001-02913-000	SCHULTZ STEVEN A & CARE' J	3503 LEXMARK CT ORANGE BEACH AL 36561	AV	52.09	53.08	53.08
7	35-04S-06W	001-02915-000	WILLIAMS MONROE	154 BAYLESS LN HUMPHREY AR 72073	AI	158.62	165.80	165.80
7	35-04S-06W	001-02915-009	TAYLOR BUDDY H & CONNIE	575 OAKRIDGE DR AUSTIN AR 72007	RI	1.73	1.55	1.55
7	35-04S-06W	001-02916-000	CEMETERY (BAYLESS CEMETERY)	AR	EB	2.45	2.04	2.04
7	35-04S-06W	001-02917-000	LANGDON SCOTT A TRUST	360 RIDGECREST DR Arlington TN 38002	RI	0.52	0.51	0.51
7	35-04S-06W	001-02917-001	WILLIAMS MURRY M	154 BAYLESS LN HUMPHREY AR 72073	AV	41.93	42.89	42.89
7	35-04S-06W	001-02918-000	SULLARDS SANDRA ETAL	3490 HWY 197 MOUNT AIRY GA 30563	AV	236.62	239.34	239.34
7	35-04S-06W	001-02921-000	ARKANSAS GAME & FISH COMMISSION	2 NATURAL RESOURCES DR LITTLE ROCK AR 72205	EG	103.83	106.40	106.40
7	35-04S-06W	001-02922-000	SULLARDS SANDRA ETAL & BILLY F MORRIS	3490 HWY 197 MOUNT AIRY GA 30563	AV	19.00	17.54	17.54
7	35-04S-06W	001-02923-000	MORGAN BRETT & JOE MORGAN	26 DUCLAIR COURT LITTLE ROCK AR 72223	RI	0.45	0.80	0.80
7	35-04S-06W	001-02923-001	HUDDLE ROY & LARRY HATHORNE	10946 PLANTATION LAKE RD SCOTT AR 72142	RI	0.45	0.43	0.43
7	35-04S-06W	001-02924-000	BURNETT JOHN L & MARIANNE	4304 CARTER LN LITTLE ROCK AR 72223-4397	RI	0.72	0.55	0.55
7	35-04S-06W	001-02925-000	BUSH DAVID C & MARGARET A	4 LONE WOLF COVE PINE BLUFF AR 71603	RI	0.45	0.91	0.91
7	35-04S-06W	001-02925-001	GOCIO FARMS LLC	281 RIVER RIDGE POINTE LITTLE ROCK AR 72227	RI	0.45	0.67	0.67
7	35-04S-06W	001-02926-000	RADFORD TOMMY W	505 RUTH DR Bryant AR 72022	RI	0.45	0.70	0.70
8	16-04S-06W	001-02803-000	SMITH FARM PROPERTIES LLC	C/O MIKE SMITH JR LITTLE ROCK AR 72227-0000	AV	268.37	268.57	29.48
8	16-04S-06W	001-02806-000	ARKANSAS GAME & FISH COMMISSION	2 NATURAL RESOURCES DR LITTLE ROCK AR 72205	EG	40.00	39.87	23.56
8	21-04S-06W	001-02838-000	ARKANSAS GAME & FISH COMMISSION	2 NATURAL RESOURCES DR LITTLE ROCK AR 72205	EG	640.00	640.97	640.94
8	22-04S-06W	001-02839-000	MILLIGAN MARY & DONNA D KESSLER	1705 S PRAIRIE Stuttgart AR 72160	AV	40.00	40.79	15.29
8	22-04S-06W	001-02840-000	DABBS TERRY	2001 S PRAIRIE STUTTGART AR 72160	AV	223.21	225.62	200.39
8	22-04S-06W	001-02845-000	ARKANSAS GAME & FISH COMMISSION	2 NATURAL RESOURCES DR LITTLE ROCK AR 72205	EG	120.45	126.38	122.23
8	23-04S-06W	001-02859-000	DABBS TERRY	2001 S PRAIRIE STUTTGART AR 72160	AI	193.79	190.16	63.16
9	05-05S-05W	002-04827-000	HAMPTON ALTON R ETAL	599 HIGHWAY 276 STUTTGART AR 72160	AV	68.33	73.23	73.23
9	05-05S-05W	002-04829-000	COKER JAY B ETAL	1925 FAIRWAY STUTTGART AR 72160	AV	61.00	61.38	61.38
9	06-05S-05W	002-04840-001	MURRAY JIMMIE L & BLACK THOMAS O	6378 STATION MILL DR NORCROSS GA 30092	RI	0.18	0.18	0.18
9	06-05S-05W	002-04840-004	PINK CLAIM LLC	4209 ST FRANCIS ST METAIRIE LA 70001	RI	0.15	0.14	0.14
9	24-04S-06W	001-02880-000	DUNKLIN & DUNKLIN FARMS	1920 S. MAIN STUTTGART AR 72160	AI	240.02	240.10	30.87
9	25-04S-06W	001-02881-000	DUNKLIN & DUNKLIN FARMS	1920 S. MAIN STUTTGART AR 72160	AV	640.00	653.24	591.17
9	30-04S-05W	001-02094-000	BLACK H B	PO BOX 391 DE WITT AR 72042	AV	308.32	311.34	141.99
9	30-04S-05W	001-02096-000	FIVE OAKS ACRES LLC	1920 S MAIN STREET STE 103 Stuttgart AR 72160	AV	150.88	157.18	110.44
9	31-04S-05W	001-02100-000	FIVE OAKS ACRES LLC	1920 S MAIN STREET STE 103 Stuttgart AR 72160	AV	80.00	79.88	71.02
9	31-04S-05W	001-02101-000	BLACK H B	PO BOX 391 DE WITT AR 72042	AV	460.29	472.85	471.72
9	31-04S-05W	001-02105-000	GRAND PRAIRIE FARMING & WATER CO LLC	6140 DOVE COTE LN MEMPHIS TN 38120	AV	75.32	73.59	73.59
9	31-04S-05W	001-02106-000	INMAN DANNY	10 INMAN LN Stuttgart AR 72160	RI	5.00	5.47	5.47
9	31-04S-05W	001-02108-000	SIGLER CHARLOTTE H OWENS ETAL	16 INMAN LN STUTTGART AR 72160	RI	2.00	2.09	2.09
9	32-04S-05W	001-02110-000	HEIEN FAMILY LIMITED PARTNERSHIP	2016 S PRAIRIE STUTTGART AR 72160	AI	170.52	172.78	154.14
9	32-04S-05W	001-02111-000	GRAND PRAIRIE FARMING & WATER CO LLC	6140 DOVE COTE LN MEMPHIS TN 38120	AV	37.34	37.41	33.13
9	32-04S-05W	001-02114-000	GRAND PRAIRIE FARMING & WATER CO LLC	6140 DOVE COTE LN MEMPHIS TN 38120	AV	7.84	8.87	8.54
9	32-04S-05W	001-02115-000	ELDRIDGE DAN GST EXEMPT TRUST	2724 S YODER RD STUTTGART AR 72160	AI	219.56	207.29	142.52
9	32-04S-05W	001-02117-000	RUSK GAY HAMPTON REVOCABLE TRUST ETAL	599 HIGHWAY 276 STUTTGART AR 72160	AV	83.39	84.47	84.47
9	36-04S-06W	001-02928-000	BLACK H B	PO BOX 391 DE WITT AR 72042	AV	409.51	407.24	407.24
9	36-04S-06W	001-02930-000	STATE		EG	0.00	109.54	109.54
9	36-04S-06W	001-02933-000	WILLIAMS MONROE	154 BAYLESS LN HUMPHREY AR 72073	AI	120.45	128.77	128.77
10	01-05S-06W	001-02934-500	BLACK H B	PO BOX 391 DE WITT AR 72042	AV	501.47	535.22	535.22
10	01-05S-06W	001-02935-000	ARKANSAS GAME & FISH COMMISSION	2 NATURAL RESOURCES DR LITTLE ROCK AR 72205	EG	91.37	86.20	86.20
10	01-05S-06W	001-02939-001	CUTT DOWN HUNTING CLUB LLC	301 ROYA LANE BRYANT AR 72022	RV	3.51	3.67	3.67
10	01-05S-06W	001-02939-002	CH VENTURES LLC	151 ACRES CIRCLE GREENBRIER AR 72058	RV	3.51	3.48	3.48



MAP PAGE	SECTION TOWNSHIP RANGE	PARCEL NUMBER	OWNER NAME	* OWNER ADDRESS	*TYPE	ASSESSOR ACRE	GIS ACRE	LEVEED ACRE
10	01-05S-06W	001-02939-003	BRADSHAW THOMAS P ETAL	741 ORCHID LANE MOUNTAIN HOME AR 72653	RI	3.51	3.47	3.47
10	01-05S-06W	001-02939-004	BASTON MICHAEL C ETAL	466 CYPRESS POINT DR SUMMERVILLE SC 29486	RV	3.51	3.41	3.41
10	01-05S-06W	001-02939-005	LUDWIG GENE ETAL	C/O LUDWIG LAW FIRM LITTLE ROCK AR 72223	RV	1.17	1.02	1.02
10	01-05S-06W	001-02939-006	KING JACOB C	16 HILLSBORO DR AUSTIN AR 72007	RV	2.34	2.29	2.29
10	05-05S-05W	002-04828-000	HAMPTON ALTON R ETAL	599 HIGHWAY 276 STUTTGART AR 72160	AV	80.00	81.40	81.40
10	05-05S-05W	002-04830-000	RIDGEWAY FARMS LLC	5011 HAWTHORNE RD LITTLE ROCK AR 72207	AV	58.70	58.38	58.38
10	05-05S-05W	002-04831-000	ELDRIDGE E D JR & PATTY	2824 YODER RD STUTTGART AR 72160	AV	50.42	52.87	52.87
10	05-05S-05W	002-04833-000	GRAND PRAIRIE FARMING & WATER CO LLC	6140 DOVE COTE LN MEMPHIS TN 38120	AV	45.89	52.67	52.67
10	05-05S-05W	002-04834-000	NORTH RUSSELL JR	188 BREWER RD STUTTGART AR 72160	AI	64.93	61.50	61.50
10	05-05S-05W	002-04835-000	NORTH RUSSELL GLEN JR	188 BREWER RD STUTTGART AR 72160	RI	2.50	2.86	2.86
10	05-05S-05W	002-04836-000	HAMPTON ALTON R ETAL	599 HIGHWAY 276 STUTTGART AR 72160	AV	80.00	68.58	68.58
10	05-05S-05W	002-04837-000	NORTH RUSSELL G JR	188 BREWER RD STUTTGART AR 72160	AV	62.45	64.43	64.43
10	06-05S-05W	002-04838-000	GRAND PRAIRIE FARMING & WATER CO LLC	6140 DOVE COTE LN MEMPHIS TN 38120	AI	114.90	116.19	116.19
10	06-05S-05W	002-04838-001	GILL FAMILY REVOCABLE TRUST	54 COX CYPRESS RD HUMPHREY AR 72073	RV	2.56	2.57	2.57
10	06-05S-05W	002-04838-002	GILL FAMILY REVOCABLE TRUST	54 COX CYPRESS RD HUMPHREY AR 72073	RI	4.06	4.22	4.22
10	06-05S-05W	002-04839-000	ELDRIDGE E D JR & PATTY	2824 YODER RD STUTTGART AR 72160	RV	4.54	4.14	4.14
10	06-05S-05W	002-04840-000	BLACK TOM & JIMMIE MURRAY	6378 STATION MILL DR NORCROSS GA 30092	RI	1.16	0.59	0.59
10	06-05S-05W	002-04840-002	ARKANSAS PROPERTY INVESTMENT LLC	% RODNEY CATTERTON RIDGELAND SC 29936	RI	0.60	0.48	0.48
10	06-05S-05W	002-04840-003	SCHULTZ STEVEN A & CARE' J	3503 LEXMARK CT ORANGE BEACH AL 36561	RI	0.48	0.72	0.72
10	06-05S-05W	002-04842-000	BLACK H B	PO BOX 391 DEWITT AR 72042	AI	194.52	185.51	185.51
10	06-05S-05W	002-04843-000	CROSSLAND WENDELL & SHEILA	12321 MAGNOLIA HWY MAGNOLIA AR 71753	RV	1.03	1.03	1.03
10	06-05S-05W	002-04843-001	WARNER JOHNNY & MARY	62 OLEN RD STUTTGART AR 72160	RV	0.23	0.43	0.43
10	06-05S-05W	002-04843-002	BREWER WES	2103 S OAK STUTTGART AR 72160	RI	1.17	1.28	1.28
10	06-05S-05W	002-04843-003	YOUNGER EUGENE	1202 S VAN BUREN DEWITT AR 72042	RI	3.00	3.15	3.15
10	06-05S-05W	002-04843-004	BREWER LEATHA I	20792 ARCH ST PIKE HENSLEY AR 72065	RV	2.80	2.05	2.05
10	06-05S-05W	002-04843-005	TRIPLE B FAMILY TRUST	2103 S OAK ST Stuttgart AR 72160	RV	3.25	3.19	3.19
10	06-05S-05W	002-04843-007	PIN OAK DUCK CLUB LLC	C/O JASON MC CONNELL MOUNTAIN HOME AR 72653	RI	1.95	1.97	1.97
10	06-05S-05W	002-04843-008	NELSON JAMES D & JANE	707 PLEASANT VALLEY DRIVE # 16 LITTLE ROCK AR 72212	RI	2.05	2.11	2.11
10	06-05S-05W	002-04843-009	HOMES BY HESLEY INC	4112 VINEYARD WAY ALEXANDER AR 72002	AI	14.30	13.76	13.76
10	06-05S-05W	002-04843-010	JOHNSON BILLY RAY ETAL	2235 ARROWHEAD COURT ROCKWALL TX 75032	RI	1.60	1.74	1.74
10	06-05S-05W	002-04843-011	NIX KENNETH D	823 OLANTA HWY EFFINGHAM SC 29541	RI	1.50	1.50	1.50
10	06-05S-05W	002-04843-012	RESTING POND DUCK CLUB LLC	% ROBERT KURT MEYER Mc Kinney TX 75070	RI	0.85	1.01	1.01
10	06-05S-05W	002-04843-013	MALLARD MANSION HUNTING CLUB	10433 RIVERCREST DR LITTLE ROCK AR 72212	RI	1.57	1.24	1.24
10	06-05S-05W	002-04843-014	MALLARD MANSION HUNTING CLUB	10433 RIVERCREST DR LITTLE ROCK AR 72212	RV	1.18	1.13	1.13
10	06-05S-05W	002-04843-015	BOYD CARL & KATHERINE REVOCABLE FAMILY TRUST	PO BOX 242861 Little Rock AR 72223	RI	1.50	1.50	1.50
10	06-05S-05W	002-04843-016	COX CYPRESS HUNTING CLUB LLC	523 N PINE ST LITTLE ROCK AR 72205	RI	1.00	1.05	1.05
10	06-05S-05W	002-04843-017	DOWNS EARL ROSS JR & GINA SANDERS	517 NORTH WASHINGTON BASTROP LA 71220	RI	2.21	2.44	2.44
10	06-05S-05W	002-04843-018	BOWLIN WILLIAM KEITH & TREY MOODY	21913 PINE CONE RD LITTLE ROCK AR 72206	RI	0.18	0.26	0.26
10	06-05S-05W	002-04843-019	GUAJARDO STEVE	5818 WILKIEWICZ N LITTLE ROCK AR 72118	RI	2.00	2.05	2.05
10	06-05S-05W	002-04843-020	CHILDRESS PAUL	1003 RIVER RAYNES TR BENTON AR 72019	RV	2.00	2.04	2.04
10	06-05S-05W	002-04843-021	MALLARD ROOST DUCK CLUB, LLC	C/O BRIAN PURVIS SUMMERVILLE SC 29484	RI	3.00	2.62	2.62
10	06-05S-05W	002-04843-023	CHILDRESS PAUL	1003 RIVER RAYNES TR BENTON AR 72019	RI	1.00	1.01	1.01
10	06-05S-05W	002-04843-024	AULT RYAN ANDREW	1765 GRANT 8 SHERIDAN AR 72150	RI	2.11	2.11	2.11
10	06-05S-05W	002-04843-025	COLE TROY W & EVELYN C TRUST	1206 GOODWIN AVE WHITE HALL AR 71602	RV	2.11	2.09	2.09
10	06-05S-05W	002-04843-026	SMITH ROBERT E & JANA M	141 JITTERBUG TRAIL HOT SPRINGS AR 71913	RI	2.00	1.99	1.99
10	06-05S-05W	002-04843-027	COLE TROY WAYNE & EVELYN C	1206 GOODWIN AVE WHITE HALL AR 71602	RV	3.50	3.55	3.55
10	06-05S-05W	002-04843-028	HIGGERSON PHILLIP & SHARON	PO BOX 101 STUTTGART AR 72160	RI	3.30	2.92	2.92
10	06-05S-05W	002-04843-029	WEST JONATHAN TRANSPORTATION LLC	2008 S MAIN STE B Stuttgart AR 72160	RI	1.00	1.02	1.02

MAP PAGE	SECTION TOWNSHIP RANGE	PARCEL NUMBER	OWNER NAME	* OWNER ADDRESS	*TYPE	ASSESSOR ACRE	GIS ACRE	LEVEED ACRE
10	06-05S-05W	002-04843-030	STEPHENS KARL & MALETA LYNN	PO BOX 213 ALEXANDER AR 72002	RI	4.50	4.32	4.32
10	06-05S-05W	002-04843-031	WEST JONATHAN TRANSPORTATION LLC	2008 S MAIN STE B Stuttgart AR 72160	RI	1.00	1.00	1.00
10	06-05S-05W	002-04843-032	WAGES JOHNNIE D & KATHLEEN & CHARLES HICKEY	26511 HWY 365 N MAUMELLE AR 72113	RI	1.00	0.94	0.94
10	06-05S-05W	002-04843-033	HICKEY CHARLES M & MARK P HICKEY	30 TPM LN CONWAY AR 72032	RV	1.00	0.96	0.96
10	06-05S-05W	002-04843-034	SUGG RICHARD H SR/ETAL	16619 THOMPSON FARM RD ALEXANDER AR 72002	RI	1.85	1.37	1.37
10	06-05S-05W	002-04843-035	GILLIS BRYAN A & KELLY	7422 GRANT 58 Redfield AR 72132	RI	3.43	3.34	3.34
10	06-05S-05W	002-04843-036	WEILACHER JEROD & DERRICK COX	3 OSPREY WAY SHIPPENBERG PA 17257-8259	RV	2.50	2.49	2.49
10	06-05S-05W	002-04843-037	LEE STEPHEN	211 S CUMBERLAND ST SHERIDAN AR 72150	RI	2.50	2.51	2.51
10	06-05S-05W	002-04843-038	SUGG RICHARD H, PHYLLIS & RANDY	16619 THOMPSON FARM RD ALEXANDER AR 72002	RV	1.85	1.83	1.83
10	06-05S-05W	002-04843-039	BUTLER PHILLIP DRAKE & ETAL	DUCK CLUB HOPE AR 71801	RI	1.60	1.40	1.40
10	06-05S-05W	002-04843-041	HARPER CLINT & TERA	1177 GRANT 43 SHERIDAN AR 72150	RI	1.00	1.00	1.00
10	06-05S-05W	002-04843-042	DEAD DUCK CLUB INC	4316 HWY 29 S HOPE AR 71801	RV	0.50	0.54	0.54
10	06-05S-05W	002-04843-043	HENRY JEFF & CHRISTY LIVING TRUST	PO BOX 561 STUTTGART AR 72160	RI	1.00	0.68	0.68
10	06-05S-05W	002-04843-044	DOWNES EARL ROSS JR	517 NORTH WASHINGTON BASTROP LA 71220	RV	0.75	0.78	0.78
10	06-05S-05W	002-04843-045	BURNHAM JENNIFER JEAN GST TRUST	BURNHAM GST TRUST ARKADELPHIA AR 71923	RI	1.00	1.03	1.03
10	06-05S-05W	002-04843-046	GOODWIN JASON	31 WATER PLANT RD OPPOLO AR 72110	RV	1.50	1.48	1.48
10	06-05S-05W	002-04843-100	HARBEN DAVID MARLAND & CYNTHIA ANN	28 PARK RIDGE DR Maumelle AR 72113	RI	0.75	0.72	0.72
10	06-05S-05W	002-04843-110	MARTINE JAMES L III & NORMA B REV TRUST	11403 GILA VALLEY LITTLE ROCK AR 72212	RI	0.75	0.72	0.72
10	06-05S-05W	002-04843-120	FOGGY BOTTOM INC	305 PLEASANT MEADOW CABOT AR 72023	RI	0.75	0.75	0.75
10	06-05S-05W	002-04844-000	LANDRUM TERRY W	11609 PATIA COVE Scott AR 72142	RI	3.82	3.91	3.91
10	06-05S-05W	002-04844-010	BREWER WES	2103 S OAK STUTTGART AR 72160	AV	6.18	6.10	6.10
10	06-05S-05W	002-04845-000	WARNER JOHNNY & MARY	62 OLEN RD STUTTGART AR 72160	RI	0.39	0.38	0.38
10	06-05S-05W	002-04846-000	BREWER WES	2103 S OAK STUTTGART AR 72160	AV	10.00	9.92	9.92
10	06-05S-05W	002-04849-000	ELDRIDGE E D JR & PATTY	2824 YODER RD STUTTGART AR 72160	RV	0.05	0.06	0.06
10	06-05S-05W	002-04851-000	MAY DARRELL R	10819 SUMMERS RD PINE BLUFF AR 71602	AI	6.75	8.28	8.28
10	06-05S-05W	002-04853-000	NORTH JERRY & PATRICIA	30 OLEN RD STUTTGART AR 72160	AI	34.53	48.44	48.44
10	06-05S-05W	002-04853-001	ARKANSAS COUNTY ROAD	DEWITT AR 72042	EG	3.29	4.35	4.35
10	06-05S-05W	002-04854-000	RIDGEWAY FARMS LLC	5011 HAWTHORNE RD LITTLE ROCK AR 72207	AV	79.00	76.62	76.62
10	06-05S-05W	002-04854-001	DUCK DOG HUNTING CLUB LLC	1048 FORT RETCH COURT MULLINS SC 29574	RI	1.00	1.12	1.12
10	07-05S-05W	002-04856-000	BREWER & YOUNGER LLC	2103 S OAK ST STUTTGART AR 72160	AV	148.77	162.50	162.50
10	07-05S-05W	002-04857-000	RIDGEWAY FARMS LLC	5011 HAWTHORNE RD LITTLE ROCK AR 72207	AI	438.77	462.10	462.10
10	08-05S-05W	002-04858-000	HAMPTON ALTON R ETAL	599 HIGHWAY 276 STUTTGART AR 72160	AV	80.00	67.53	67.53
10	08-05S-05W	002-04859-000	FREEMAN JOE EDDIE RESIDUARY TRUST	125 N WOODLAND CONWAY AR 72032	AV	52.85	46.89	46.89
10	08-05S-05W	002-04860-000	ELDRIDGE E D JR & PATTY	2824 YODER RD STUTTGART AR 72160	AV	130.02	128.88	128.88
10	08-05S-05W	002-04863-000	FIVE OAKS ACRES LLC	1920 S MAIN STREET STE 103 Stuttgart AR 72160	AV	27.97	22.88	22.88
10	08-05S-05W	002-04868-000	FIVE OAKS ACRES LLC	1920 S MAIN STREET STE 103 Stuttgart AR 72160	AV	95.02	96.02	96.02
10	08-05S-05W	002-04868-001	BREWER BOTTOMS LLC	401 AUTUMN RD LITTLE ROCK AR 72211	AV	60.00	60.07	60.07
10	08-05S-05W	002-04870-000	ELDRIDGE E D JR & PATTY	2824 YODER RD STUTTGART AR 72160	AV	78.82	79.23	79.23
10	08-05S-05W	002-04871-000	HAMPTON ALTON R ETAL	599 HIGHWAY 276 STUTTGART AR 72160	AV	80.00	79.46	79.46
10	12-05S-06W	001-02974-000	BREWER & YOUNGER LLC	2103 S OAK ST STUTTGART AR 72160	AV	46.14	54.28	54.28
10	12-05S-06W	001-02976-000	ARKANSAS GAME & FISH COMMISSION	2 NATURAL RESOURCES DR LITTLE ROCK AR 72205	EG	510.38	510.47	510.47
10	12-05S-06W	001-02977-000	LYNN GLEN DORA	120-7TH ST WAHNETA E WINTERHAVEN FL 33880	AI	7.91	7.83	7.83
10	12-05S-06W	001-02977-001	STRAIN D D	PO BOX 812 HAZEN AR 72064	RI	1.00	1.05	1.05
10	12-05S-06W	001-02977-002	DUNCAN CINDY ETAL	211 N JEFFERSON DEWITT AR 72042	AI	7.91	8.29	8.29
10	12-05S-06W	001-02977-003	STRAIN BLAKE ETAL	610 S BUERKLE STUTTGART AR 72160	AV	7.91	8.23	8.23
10	12-05S-06W	001-02977-004	STRAIN DANNY G & PATRICIA D	PO BOX 78 Atkins AR 72823	AI	15.82	16.37	16.37
10	13-05S-06W	001-02980-000	ARKANSAS GAME & FISH COMMISSION	2 NATURAL RESOURCES DR LITTLE ROCK AR 72205	EG	157.48	170.00	170.00
10	13-05S-06W	001-02982-000	GILL DARRELL E & IRENE	417 GILL LN HUMPHREY AR 72073	AI	163.44	174.27	174.27

MAP PAGE	SECTION TOWNSHIP RANGE	PARCEL NUMBER	OWNER NAME	* OWNER ADDRESS	*TYPE	ASSESSOR ACRE	GIS ACRE	LEVEED ACRE
10	17-05S-05W	002-04935-000	ELDRIDGE REVOCABLE TRUST	PO BOX 423 DEWITT AR 72042	AV	128.68	125.28	125.28
10	17-05S-05W	002-04937-000	SIMPSON L W	C/O CURTIS SIMPSON STUTTGART AR 72160	AV	30.00	28.50	28.50
10	17-05S-05W	002-04941-000	SIMPSON JIMMY DARIN & WILFORD	39 HWY 276 SPUR STUTTGART AR 72160	AI	30.00	28.87	28.87
10	17-05S-05W	002-04943-000	MOON DISTRIBUTORS INC / D/B/A HASTINGS REALTY CO	D/B/A HASTINGS REALTY LITTLE ROCK AR 72203	AV	102.53	105.42	105.42
10	18-05S-05W	002-04949-000	ROUNSAVILLE JOHN DAVID	9414 PINWOOD TRAIL MABELVALE AR 72103	AI	174.95	176.47	176.47
10	18-05S-05W	002-04952-000	RIDGEWAY FARMS LLC	5011 HAWTHORNE RD LITTLE ROCK AR 72207	AV	112.38	113.85	113.85
10	18-05S-05W	002-04953-000	WIL-DAR FARMS PARTNERSHIP	C/O DARIN SIMPSON STUTTGART AR 72160	AV	40.00	41.47	41.47
11	13-05S-06W	001-02983-000	ARKANSAS GAME & FISH COMMISSION	2 NATURAL RESOURCES DR LITTLE ROCK AR 72205	EG	159.32	149.55	149.55
11	13-05S-06W	001-02986-000	GILL DARRELL E	417 GILL LN HUMPHREY AR 72073	AI	50.00	49.33	49.33
11	13-05S-06W	001-02989-000	GILL LEE E	19736 KAREN DR LITTLE ROCK AR 72206	AI	88.22	89.71	89.71
11	14-05S-06W	001-02990-000	ARKANSAS GAME & FISH COMMISSION	2 NATURAL RESOURCES DR LITTLE ROCK AR 72205	EG	640.00	640.94	640.94
11	18-05S-05W	002-04955-000	HORNBECK TYLER & PAIGE	2445 HWY 276 DEWITT AR 72042	AV	164.82	157.20	157.20
11	18-05S-05W	002-04956-000	SIMPSON H ROY MRS & ETAL	C/O WILFORD SIMPSON STUTTGART AR 72160	AI	173.08	173.71	173.71
11	19-05S-05W	002-04957-000	HASTINGS HASTINGS & HASTINGS	PO BOX 2578 LITTLE ROCK AR 72203	AV	176.71	177.27	177.27
11	19-05S-05W	002-04959-000	HASTING REALTY CO	PO BOX 2578 LITTLE ROCK AR 72203	AV	153.30	147.59	147.59
11	19-05S-05W	002-04960-000	HARDLY ABLE LLC	1920 S MAIN ST, SUITE 103 STUTTGART AR 72160	AI	81.25	83.39	83.39
11	19-05S-05W	002-04961-000	DUNKLIN GEORGE JR	1920 S MAIN ST, SUITE 103 STUTTGART AR 72160	AV	249.25	259.90	259.90
11	23-05S-06W	001-03018-000	ARKANSAS STATE GAME & FISH COMMISSION	2 NATURAL RESOURCES DRIVE LITTLE ROCK AR 72211	EG	120.00	119.28	119.28
11	23-05S-06W	001-03022-000	ARKANSAS GAME & FISH COMMISSION	2 NATURAL RESOURCES DR LITTLE ROCK AR 72205	EG	520.00	517.31	517.31
11	24-05S-06W	001-03023-001	MOON DISTRIBUTORS INC	D/B/A HASTINGS REALTY LITTLE ROCK AR 72203	AI	29.47	32.39	32.39
11	24-05S-06W	001-03024-000	BLACK H B	PO BOX 391 DE WITT AR 72042	AV	6.02	5.73	5.73
11	24-05S-06W	001-03025-000	LIMA FOXTROT LLC	1 THREE RIVERS DR. Little Rock AR 72223	AV	266.47	263.65	263.65
11	24-05S-06W	001-03029-000	GILL FAMILY REVOCABLE TRUST	54 COX CYPRESS RD HUMPHREY AR 72073	AV	40.00	38.66	38.66
11	24-05S-06W	001-03030-000	LYBRAND ENTERPRISES INC	7224 RUTH ANN LN Little Rock AR 72223	AI	199.60	202.81	202.81
11	24-05S-06W	001-03031-000	FIVE OAKS ACRES LLC	1920 S MAIN STREET STE 103 Stuttgart AR 72160	AV	39.97	41.62	41.62
11	24-05S-06W	001-03032-000	ARKANSAS GAME & FISH COMMISSION	2 NATURAL RESOURCES DR LITTLE ROCK AR 72205	EG	9.87	11.17	11.17
11	25-05S-06W	001-03034-000	LYBRAND ENTERPRISES INC	7224 RUTH ANN LN Little Rock AR 72223	AV	73.13	76.60	76.60
11	25-05S-06W	001-03035-000	STATE		EG	1.20	1.61	1.61
11	25-05S-06W	001-03037-000	ARKANSAS GAME & FISH COMMISSION	2 NATURAL RESOURCES DR LITTLE ROCK AR 72205	EG	36.01	42.39	42.39
11	25-05S-06W	001-03042-000	HIXSON ROBERT L JR ETAL	PO BOX 816028 DALLAS TX 75381	AV	80.00	86.86	86.86
11	25-05S-06W	001-03043-000	HIXSON ROBERT L JR ETAL	PO BOX 816028 DALLAS TX 75381	AI	323.57	313.95	313.95
11	26-05S-06W	001-03044-000	GILL FAMILY REVOCABLE TRUST	54 COX CYPRESS RD HUMPHREY AR 72073	RV	2.40	3.04	3.04
11	26-05S-06W	001-03045-000	HIXSON ROBERT L JR ETAL	PO BOX 816028 DALLAS TX 75381	AV	167.31	251.72	251.72
11	26-05S-06W	001-03048-000	ARKANSAS GAME & FISH COMMISSION	2 NATURAL RESOURCES DR LITTLE ROCK AR 72205	EG	198.15	190.81	190.81
11	26-05S-06W	001-03051-000	ARKANSAS GAME AND FISH	2 NATURAL RESOURCES DR LITTLE ROCK AR 72205	EG	80.00	80.61	80.61
11	26-05S-06W	001-03053-000	HIXSON ROBERT L JR ETAL	PO BOX 816028 DALLAS TX 75381	AV	80.00	76.67	76.67
11	30-05S-05W	002-05056-000	SOLLARS ED FAMILY LTD PART	654 HWY 11 S STUTTGART AR 72160	AV	128.24	144.31	144.31
11	30-05S-05W	002-05059-001	A & C FARM INC	3003 SHENANDOAH VALLEY LITTLE ROCK AR 72212	RI	0.60	0.63	0.63
11	30-05S-05W	002-05060-001	HARDLY ABLE LLC	1920 S MAIN ST, SUITE 103 STUTTGART AR 72160	AV	6.00	6.08	6.08
12	06-06S-05W	002-05134-000	LIMA FOXTROT LLC	1 THREE RIVERS DR. Little Rock AR 72223	AV	46.21	44.14	44.14
12	20-05S-05W	002-04962-000	SOLLARS ED FAMILY PART	654 HWY 11 S STUTTGART AR 72160	AV	25.68	26.78	26.78
12	20-05S-05W	002-04966-000	WIL-DAR FARMS PARTNERSHIP	39 HWY 276 SPUR STUTTGART AR 72160	AV	36.84	36.50	36.50
12	20-05S-05W	002-04966-001	SIMPSON JIMMY WILFORD & CAROL	39 HWY 276 SPUR STUTTGART AR 72160	RI	3.16	3.16	3.16
12	20-05S-05W	002-04967-000	FREEMAN JOE EDDIE RESIDUARY TRUST	125 N WOODLAND CONWAY AR 72032	AV	75.00	75.00	75.00
12	20-05S-05W	002-04968-000	SOLLARS ED FAMILY LTD PART	654 HWY 11 S STUTTGART AR 72160	AV	40.00	45.20	45.20
12	20-05S-05W	002-04969-000	LYTLE JOHN	4610 STEVENS DR PINE BLUFF AR 71603	AV	80.00	81.07	81.07
12	20-05S-05W	002-04971-000	HORNBECK TROY & TAMI	216 DRIER RD DEWITT AR 72042	AV	53.00	57.01	57.01
12	20-05S-05W	002-04973-000	BIRMINGHAM CAROLYN	402 W GIBSON DEWITT AR 72042	RV	5.00	4.93	4.93

MAP PAGE	SECTION TOWNSHIP RANGE	PARCEL NUMBER	OWNER NAME	* OWNER ADDRESS	*TYPE	ASSESSOR ACRE	GIS ACRE	LEVEED ACRE
12	20-05S-05W	002-04974-000	SOLLARS ED FAMILY PART	654 HWY 11 S STUTTGART AR 72160	AV	24.40	24.72	24.72
12	20-05S-05W	002-04975-000	HORNBECK TROY & TAMI	216 DRIER RD DEWITT AR 72042	AV	15.60	15.72	15.72
12	21-05S-05W	002-04976-000	HAMPTON ALTON R ETAL	599 HIGHWAY 276 STUTTGART AR 72160	AV	40.00	36.84	36.84
12	21-05S-05W	002-04978-000	HAMPTON ALTON R ETAL	599 HIGHWAY 276 STUTTGART AR 72160	AV	12.00	12.65	12.65
12	21-05S-05W	002-04986-000	SOLLARS ED FAMILY PARTNERSHIP	654 HWY 11 S STUTTGART AR 72160	AV	17.31	21.28	21.28
12	21-05S-05W	002-04987-000	HORNBECK TROY & TAMI	216 DRIER RD DEWITT AR 72042	AI	152.70	150.37	150.37
12	21-05S-05W	002-04990-000	COKER JACK ETAL	1925 FAIRWAY STUTTGART AR 72160	AV	198.00	207.57	207.57
12	28-05S-05W	002-05044-000	LIMA FOXTROT LLC	1 THREE RIVERS DR. Little Rock AR 72223	AV	280.00	290.73	290.73
12	28-05S-05W	002-05045-000	FREEMAN JOE EDDIE RESIDUARY TRUST	125 N WOODLAND CONWAY AR 72032	AV	40.00	41.39	41.39
12	28-05S-05W	002-05046-000	HORNBECK TROY & TAMI	216 DRIER RD DEWITT AR 72042	AV	160.00	155.43	155.43
12	28-05S-05W	002-05047-000	LIMA FOXTROT LLC	1 THREE RIVERS DR. Little Rock AR 72223	AI	160.00	160.49	160.49
12	29-05S-05W	002-05048-000	JOHNSTON MARY JEAN JENNINGS	39 E CHERRY DR Memphis TN 38117	AV	80.00	82.30	82.30
12	29-05S-05W	002-05050-000	SOLLARS ED FAMILY LTD PART	654 HWY 11 S STUTTGART AR 72160	AV	200.00	200.64	200.64
12	29-05S-05W	002-05053-000	JOHNSTON MARY JEAN JENNINGS	39 E CHERRY DR Memphis TN 38117	AV	240.00	245.39	245.39
12	29-05S-05W	002-05054-000	LIMA FOXTROT LLC	1 THREE RIVERS DR. Little Rock AR 72223	AV	120.00	124.35	124.35
12	30-05S-05W	002-05057-000	JOHNSTON MARY JEAN JENNINGS	39 E CHERRY DR Memphis TN 38117	AV	253.32	276.64	276.64
12	30-05S-05W	002-05063-000	A & C FARM INC	3003 SHENANDOAH VALLEY LITTLE ROCK AR 72212	AV	187.99	194.56	194.56
12	31-05S-05W	002-05067-000	BLACK H B	PO BOX 391 DEWITT AR 72042	AV	348.57	297.00	297.00
12	31-05S-05W	002-05069-000	GREEN FARMS INC	C/O JIMMY D GREEN STUTTGART AR 72160	AV	32.63	93.88	93.88
12	31-05S-05W	002-05070-000	BLACK H B	PO BOX 391 DEWITT AR 72042	AV	70.93	84.99	84.99
12	31-05S-05W	002-05071-000	GREEN FARMS INC	C/O JIMMY D GREEN STUTTGART AR 72160	AV	75.05	75.14	75.14
12	32-05S-05W	002-05074-000	ARKANSAS GAME & FISH COMMISSION	DEWITT AR 72042	EG	0.00	214.46	214.46
12	32-05S-05W	002-05075-000	BLACK H B	PO BOX 391 DEWITT AR 72042	AV	64.00	34.02	34.02
12	33-05S-05W	002-05076-000	ARKANSAS GAME & FISH COMMISSION	DEWITT AR 72042	EG	73.79	65.19	65.19
13	09-05S-05W	002-04874-000	HAMPTON ALTON R ETAL	599 HIGHWAY 276 STUTTGART AR 72160	AV	696.00	702.39	702.39
13	10-05S-05W	002-04875-000	FREEMAN LANDS INC	1207 S BUERKLE STUTTGART AR 72160	AI	159.00	161.76	159.87
13	10-05S-05W	002-04876-000	PORTER T PAUL JR	1207 S BUERKLE STUTTGART AR 72160	RV	1.00	1.02	1.02
13	10-05S-05W	002-04877-000	PORTER T PAUL JR	1207 S BUERKLE STUTTGART AR 72160	AV	40.00	40.98	40.98
13	10-05S-05W	002-04878-000	HAMPTON ALTON R ETAL	599 HIGHWAY 276 STUTTGART AR 72160	AV	80.00	82.11	82.11
13	10-05S-05W	002-04879-000	HAMPTON ALTON R ETAL	599 HIGHWAY 276 STUTTGART AR 72160	AV	40.00	39.26	39.26
13	10-05S-05W	002-04880-000	FREEMAN J W TESTAMENTARY FAMILY TRUST	C/O JUDY BOYD STUTTGART AR 72160	AV	58.00	57.89	57.89
13	10-05S-05W	002-04881-000	HAMPTON ALTON R ETAL	599 HIGHWAY 276 STUTTGART AR 72160	AV	102.00	104.89	104.89
13	10-05S-05W	002-04882-000	FREEMAN J W TESTAMENTARY FAMILY TRUST	C/O JUDY BOYD STUTTGART AR 72160	AI	158.67	164.43	164.43
13	10-05S-05W	002-04883-000	HAMPTON ALTON R ETAL	599 HIGHWAY 276 STUTTGART AR 72160	AV	1.33	1.60	1.60
13	15-05S-05W	002-04904-000	FREEMAN J W TESTAMENTARY FAMILY TRUST	C/O JUDY BOYD STUTTGART AR 72160	AV	82.69	83.28	83.28
13	15-05S-05W	002-04905-000	FREEMAN J W TESTAMENTARY FAMILY TRUST	C/O JUDY BOYD STUTTGART AR 72160	AV	59.29	53.43	53.43
13	15-05S-05W	002-04906-000	HAMPTON ALTON R ETAL	599 HIGHWAY 276 STUTTGART AR 72160	AV	25.00	25.60	25.60
13	15-05S-05W	002-04907-000	HAMPTON ALTON R ETAL	599 HIGHWAY 276 STUTTGART AR 72160	AV	171.88	165.13	165.13
13	15-05S-05W	002-04908-000	HAMPTON ALTON R ETAL	599 HIGHWAY 276 STUTTGART AR 72160	AV	40.00	43.94	43.94
13	15-05S-05W	002-04909-000	HAMPTON ALTON R ETAL	599 HIGHWAY 276 STUTTGART AR 72160	AV	79.00	84.16	84.16
13	15-05S-05W	002-04910-000	HAMPTON ANTHONY SLOAN	709 HWY 276 STUTTGART AR 72160	RV	1.00	1.00	1.00
13	15-05S-05W	002-04911-000	HAMPTON ALTON R ETAL	599 HIGHWAY 276 STUTTGART AR 72160	AV	20.00	24.69	24.69
13	15-05S-05W	002-04913-000	FREEMAN J W TESTAMENTARY FAMILY TRUST	C/O JUDY BOYD STUTTGART AR 72160	AV	39.00	40.04	40.04
13	15-05S-05W	002-04914-000	HAMPTON ALTON R ETAL	599 HIGHWAY 276 STUTTGART AR 72160	AV	1.00	1.10	1.10
13	15-05S-05W	002-04915-000	HAMPTON ALTON R ETAL	599 HIGHWAY 276 STUTTGART AR 72160	AI	40.00	43.00	43.00
13	15-05S-05W	002-04917-000	JACOBS JAY & GINA	2828 WHITETAIL BENTON AR 72015	AI	56.85	53.30	53.30
13	15-05S-05W	002-04917-001	CRUMP VIDA LYBRAND	51 HAGLER RD STUTTGART AR 72160	RI	3.15	3.22	3.22
13	15-05S-05W	002-04918-000	CHURCH (HAGLER)	DEWITT AR 72042	ER	1.00	1.09	1.09

MAP PAGE	SECTION TOWNSHIP RANGE	PARCEL NUMBER	OWNER NAME	* OWNER ADDRESS	*TYPE	ASSESSOR ACRE	GIS ACRE	LEVEED ACRE
13	15-05S-05W	002-04919-000	HAMPTON ALTON R ETAL	599 HIGHWAY 276 STUTTGART AR 72160	AV	39.00	36.61	36.61
13	16-05S-05W	002-04920-000	HAMPTON ALTON R ETAL	599 HIGHWAY 276 STUTTGART AR 72160	AV	46.24	46.72	46.72
13	16-05S-05W	002-04921-000	HAMPTON ALTON R ETAL	599 HIGHWAY 276 STUTTGART AR 72160	AV	46.70	43.44	43.44
13	16-05S-05W	002-04923-000	HAMPTON ALTON R ETAL	599 HIGHWAY 276 STUTTGART AR 72160	AV	45.12	44.64	44.64
13	16-05S-05W	002-04924-000	HAMPTON ALTON R ETAL	599 HIGHWAY 276 STUTTGART AR 72160	AV	47.14	42.25	42.25
13	16-05S-05W	002-04925-000	BREWER BOTTOMS YACHT CLUB LLC	C/O E HOWARD CARSON JR ATLANTA GA 30305-1013	AV	94.11	86.79	86.79
13	16-05S-05W	002-04928-000	HASTINGS REALTY CO	PO BOX 2578 LITTLE ROCK AR 72203	AI	40.00	42.08	42.08
13	16-05S-05W	002-04929-010	SIMPSON HAROLD & BILLIE	79 HAROLD LN STUTTGART AR 72160	AI	291.63	299.16	299.16
13	16-05S-05W	002-04931-000	HAMPTON ALTON R ETAL	599 HIGHWAY 276 STUTTGART AR 72160	AV	40.00	43.23	43.23
13	16-05S-05W	002-04934-000	HAMPTON ALTON R ETAL	599 HIGHWAY 276 STUTTGART AR 72160	AV	40.00	43.80	43.80
13	17-05S-05W	002-04947-000	HASTINGS HASTINGS & HASTINGS	PO BOX 2578 LITTLE ROCK AR 72203	AI	364.35	367.54	367.54
13	20-05S-05W	002-04962-001	MOON DISTRIBUTORS INC	D/B/A HASTINGS REALTY LITTLE ROCK AR 72203	AV	81.32	79.93	79.93
13	20-05S-05W	002-04963-000	HASTINGS REALTY CO	PO BOX 2578 LITTLE ROCK AR 72203	AV	80.00	82.24	82.24
13	20-05S-05W	002-04964-000	HASTINGS HASTINGS & HASTINGS	PO BOX 2578 LITTLE ROCK AR 72203	AV	120.00	123.39	123.39
13	21-05S-05W	002-04977-000	MOON DISTRIBUTORS INC	D/B/A HASTINGS REALTY LITTLE ROCK AR 72203	AV	143.00	141.73	141.73
13	21-05S-05W	002-04985-000	SIMPSON HAROLD & BILLIE	79 HAROLD LN STUTTGART AR 72160	RI	5.00	4.80	4.80
13	21-05S-05W	002-04986-001	MOON DISTRIBUTORS INC	D/B/A HASTINGS REALTY LITTLE ROCK AR 72203	AV	71.04	71.10	71.10
13	21-05S-05W	002-04986-002	SOLLARS ED FAMILY PARTNERSHIP	654 HWY 11 S STUTTGART AR 72160	RV	0.95	0.82	0.82
14	02-05S-05W	002-04821-000	MC KIBBEN FARMS LLC	% DEWITT BANK & TRUST DEWITT AR 72042	AV	320.00	325.66	11.94
14	03-05S-05W	002-04823-000	FREEMAN LANDS INC	1207 S BUERKLE STUTTGART AR 72160	AV	634.54	636.41	453.28
14	04-05S-05W	002-04826-000	HAMPTON ALTON R ETAL	599 HIGHWAY 276 STUTTGART AR 72160	AI	665.48	674.94	568.69
14	11-05S-05W	002-04884-000	RODGERS BRANDON & ETAL	333 HWY 11S STUTTGART AR 72160	AI	320.00	328.22	162.62
14	33-04S-05W	001-02121-000	HEIEN FAMILY LIMITED PARTNERSHIP	2016 S PRAIRIE STUTTGART AR 72160	AV	280.20	294.15	23.77
14	33-04S-05W	001-02124-000	SMITH MELTON & FREDDIE	712 W 11TH STUTTGART AR 72160	AI	40.00	43.06	25.75
14	34-04S-05W	001-02133-000	RUSK GAY HAMPTON REVOCABLE TRUST ETAL	599 HIGHWAY 276 STUTTGART AR 72160	AV	160.00	163.29	83.60
14	34-04S-05W	001-02135-000	PHELPS JOHN P SR FAMILY TRUST	211 PHELPS RD STUTTGART AR 72160	AI	75.00	77.65	26.01
14	34-04S-05W	001-02137-000	FREEMAN LAND INC	1207 S BUERKLE STUTTGART AR 72160	AV	76.00	77.16	5.73
15	07-05S-04W	002-04328-000	CARLE FARM LTD PARTNERSHIP	96 WALTER CARLE LN STUTTGART AR 72160	AI	342.96	347.03	25.06
15	11-05S-05W	002-04885-000	GRAND PRAIRIE FARMING & WATER CO LLC	6140 DOVE COTE LN MEMPHIS TN 38120	AI	320.00	326.16	318.12
15	13-05S-05W	002-04893-000	LUMSDEN FARMS INC	718 HWY 343 DEWITT AR 72042	AI	483.89	498.58	49.66
15	13-05S-05W	002-04895-000	GRAND PRAIRIE FARMING & WATER CO LLC	6140 DOVE COTE LN MEMPHIS TN 38120	AV	160.00	164.40	146.89
15	14-05S-05W	002-04897-000	GRAND PRAIRIE FARMING & WATER CO LLC	6140 DOVE COTE LN MEMPHIS TN 38120	AI	160.00	164.74	164.74
15	14-05S-05W	002-04898-000	FREEMAN J W TESTAMENTARY FAMILY TRUST	C/O JUDY BOYD STUTTGART AR 72160	AV	160.00	163.02	163.02
15	14-05S-05W	002-04899-000	HAMPTON ALTON R ETAL	599 HIGHWAY 276 STUTTGART AR 72160	AV	3.50	3.49	3.49
15	14-05S-05W	002-04900-000	HAMPTON ALTON R ETAL	599 HIGHWAY 276 STUTTGART AR 72160	AV	155.50	149.92	149.92
15	14-05S-05W	002-04900-001	HAMPTON ANTHONY SLOAN	709 HWY 276 STUTTGART AR 72160	RI	2.89	2.64	2.64
15	14-05S-05W	002-04901-000	FREEMAN J W TESTAMENTARY FAMILY TRUST	C/O JUDY BOYD STUTTGART AR 72160	RV	1.00	0.95	0.95
15	14-05S-05W	002-04902-000	HAMPTON ALTON R ETAL	599 HIGHWAY 276 STUTTGART AR 72160	AV	158.00	158.47	158.47
15	14-05S-05W	002-04903-000	GRAND PRAIRIE FARMING & WATER CO LLC	6140 DOVE COTE LN MEMPHIS TN 38120	RV	2.00	4.99	4.99
15	15-05S-05W	002-04919-001	HAMPTON ANTHONY SLOAN	709 HWY 276 STUTTGART AR 72160	RV	0.61	1.02	1.02
15	19-05S-04W	002-04378-000	ELDRIDGE PATTY S	2824 S YODER RD STUTTGART AR 72160	AI	329.89	329.86	0.54
15	19-05S-04W	002-04380-000	ELDRIDGE E D JR & PATTY	2824 YODER RD STUTTGART AR 72160	AV	171.26	173.15	107.18
16	22-05S-05W	002-04990-500	HAMPTON ALTON R ETAL	599 HIGHWAY 276 STUTTGART AR 72160	AV	160.00	164.05	164.05
16	22-05S-05W	002-04991-000	JACOBS JAY & GINA	2828 WHITETAIL BENTON AR 72015	AV	46.00	44.68	44.68
16	22-05S-05W	002-04992-000	HAMPTON ALTON R ETAL	599 HIGHWAY 276 STUTTGART AR 72160	AV	23.00	23.37	23.37
16	22-05S-05W	002-04993-000	COKER JACK ETAL	1925 FAIRWAY STUTTGART AR 72160	AV	181.00	189.64	189.64
16	22-05S-05W	002-04995-000	GREEN MATTHEW & CASEY	213 A L GREEN LN STUTTGART AR 72160	RI	1.00	0.84	0.84
16	22-05S-05W	002-05003-000	GREEN FARMS INC	C/O JIMMY D GREEN STUTTGART AR 72160	AI	187.00	191.02	191.02

MAP PAGE	SECTION TOWNSHIP RANGE	PARCEL NUMBER	OWNER NAME	* OWNER ADDRESS	*TYPE	ASSESSOR ACRE	GIS ACRE	LEVEED ACRE
16	22-05S-05W	002-05003-001	GREEN FARMS INC	C/O JIMMY D GREEN STUTTGART AR 72160	RI	1.00	1.21	1.21
16	22-05S-05W	002-05004-000	GREEN JIMMY D & REBECCA A	108 A L GREEN LN STUTTGART AR 72160	RI	1.00	1.06	1.06
16	22-05S-05W	002-05005-000	GREEN JIMMY D & REBECCA A	108 A L GREEN LN STUTTGART AR 72160	AV	40.00	41.67	41.67
16	23-05S-05W	002-05006-000	HAMPTON ALTON R ETAL	599 HIGHWAY 276 STUTTGART AR 72160	AV	318.27	330.11	330.11
16	23-05S-05W	002-05006-002	HAMPTON ANTHONY SLOAN	709 HWY 276 STUTTGART AR 72160	RI	1.73	2.33	2.33
16	23-05S-05W	002-05007-000	GRAND PRAIRIE FARMING & WATER CO LLC	6140 DOVE COTE LN MEMPHIS TN 38120	AI	320.00	328.14	328.14
16	24-05S-05W	002-05008-000	HAMPTON ALTON R ETAL	599 HIGHWAY 276 STUTTGART AR 72160	AI	80.00	85.87	40.87
16	24-05S-05W	002-05009-000	HAMPTON ALTON R ETAL	599 HIGHWAY 276 STUTTGART AR 72160	AV	40.00	42.17	34.38
16	24-05S-05W	002-05010-000	GRAND PRAIRIE FARMING & WATER CO LLC	6140 DOVE COTE LN MEMPHIS TN 38120	AV	40.00	42.43	42.08
16	24-05S-05W	002-05011-000	GRAND PRAIRIE FARMING & WATER CO LLC	6140 DOVE COTE LN MEMPHIS TN 38120	AV	320.00	333.82	333.82
16	24-05S-05W	002-05012-000	GRAND PRAIRIE FARMING & WATER CO LLC	6140 DOVE COTE LN MEMPHIS TN 38120	AV	160.00	168.88	168.88
16	25-05S-05W	002-05013-000	GRAND PRAIRIE FARMING & WATER CO LLC	6140 DOVE COTE LN MEMPHIS TN 38120	AV	160.00	168.47	168.47
16	25-05S-05W	002-05014-000	LUMSDEN FARMS INC	718 HWY 343 DEWITT AR 72042	AI	320.00	332.25	332.25
16	25-05S-05W	002-05015-000	MILLIKEN GAIL REVOC TRUST	PO BOX 58 DEWITT AR 72042	AI	160.00	166.18	166.18
16	26-05S-05W	002-05016-000	GRAND PRAIRIE FARMING & WATER CO LLC	6140 DOVE COTE LN MEMPHIS TN 38120	AV	320.00	329.97	329.97
16	26-05S-05W	002-05017-000	BERRY LLOYD MARK & JASON LLOYD	1492 HWY 276 DEWITT AR 72042	AV	55.00	54.35	54.35
16	26-05S-05W	002-05020-000	RILEY HAZEL	C/O PHYLLIS ORLICEK STUTTGART AR 72160	AI	119.00	121.91	121.91
16	26-05S-05W	002-05021-000	RILEY H C JR ESTATE	C/O PHYLLIS ORLICEK STUTTGART AR 72160	RV	1.00	1.00	1.00
16	26-05S-05W	002-05022-001	BLACK INC	PO BOX 391 DEWITT AR 72042	AV	4.65	2.99	2.99
16	26-05S-05W	002-05027-000	RILEY H C JR ESTATE	C/O PHYLLIS ORLICEK STUTTGART AR 72160	AV	5.88	5.51	5.51
16	26-05S-05W	002-05028-000	MAXWELL CHRISTOPHER & VICKY	1022 HWY 276 STUTTGART AR 72160	RI	1.00	1.05	1.05
16	26-05S-05W	002-05030-000	METHODIST CHURCH (BAYOU METO)	C/O JANICE SOLLARS DEWITT AR 72072	ER	1.00	0.89	0.89
16	26-05S-05W	002-05031-000	GRAND PRAIRIE FARMING & WATER CO LLC	6140 DOVE COTE LN MEMPHIS TN 38120	RV	1.00	1.55	1.55
16	26-05S-05W	002-05032-000	GRAND PRAIRIE FARMING & WATER CO LLC	6140 DOVE COTE LN MEMPHIS TN 38120	AV	128.18	132.67	132.67
16	26-05S-05W	002-05032-001	BLACK INC	PO BOX 391 DEWITT AR 72042	AV	0.50	0.59	0.59
16	26-05S-05W	002-05033-000	MILLIKEN DON KEITH	1078 HWY 276 STUTTGART AR 72160	RI	1.67	1.88	1.88
16	26-05S-05W	002-05035-000	MAXWELL VICKY	1022 HWY 276 STUTTGART AR 72160	RV	1.53	1.54	1.54
16	27-05S-05W	002-05036-000	FREEMAN JOE EDDIE RESIDUARY TRUST	125 N WOODLAND CONWAY AR 72032	AV	180.00	181.84	181.84
16	27-05S-05W	002-05037-000	LUMSDEN FARMS INC	718 HWY 343 DEWITT AR 72042	AV	280.00	277.84	277.84
16	27-05S-05W	002-05039-000	COKER JACK ETAL	1925 FAIRWAY STUTTGART AR 72160	AV	20.00	19.69	19.69
16	27-05S-05W	002-05043-000	GRAND PRAIRIE FARMING & WATER CO LLC	6140 DOVE COTE LN MEMPHIS TN 38120	AV	160.00	162.87	162.87
16	34-05S-05W	002-05077-000	LUMSDEN FARMS INC	718 HWY 343 DEWITT AR 72042	AV	15.63	14.49	14.49
16	34-05S-05W	002-05078-000	GRAND PRAIRIE FARMING & WATER CO LLC	6140 DOVE COTE LN MEMPHIS TN 38120	AV	78.74	76.27	76.27
16	35-05S-05W	002-05079-000	EVANS MAURINE WEBSTER ETAL	C/O LYNNE SHORT LITTLE ROCK AR 72209	AV	122.11	129.33	129.33
16	35-05S-05W	002-05079-001	SHEPPARD GREGG & MARY	PO BOX 101 REYDELL AR 72133	AV	23.47	24.62	24.62
16	35-05S-05W	002-05080-000	BAYOU METO CEMETERY	AR	EB	5.22	5.12	5.12
16	35-05S-05W	002-05081-000	THE LODGE AT BAYOU METO LLC	PO BOX 774 Stuttgart AR 72160	RI	1.00	1.09	1.09
16	35-05S-05W	002-05082-000	MILLER VERA LOUISE SHERMAN	10 PAMPAS LN DEWITT AR 72042	RV	2.00	2.15	2.15
16	35-05S-05W	002-05084-000	UNDAUNTED LLC	% SARAH ELLEN PARKER BENTONVILLE AR 72712	RI	4.22	4.33	4.33
16	35-05S-05W	002-05086-000	RILEY HAZEL	C/O PHYLLIS ORLICEK STUTTGART AR 72160	AI	20.00	19.64	19.64
16	35-05S-05W	002-05087-000	JAMES VICKIE R	33 SPUR HWY 276 STUTTGART AR 72160	RI	1.40	1.44	1.44
16	35-05S-05W	002-05087-002	SIMPSON DARIN & MARCY	39 HWY 276 SPUR STUTTGART AR 72160	RI	1.60	1.60	1.60
16	35-05S-05W	002-05088-000	MILLER BILLY EARL & VERA	10 PAMPAS LN DEWITT AR 72042	AV	58.81	63.44	63.44
16	35-05S-05W	002-05091-000	JACOBS FARMS LLC CLIFFORD	612 HWY 343 DEWITT AR 72042	AV	69.22	72.38	72.38
16	35-05S-05W	002-05091-001	ROBERSON JIMMY R & CAROL J	53 HWY 276 SPUR STUTTGART AR 72160	RI	4.51	4.80	4.80
16	35-05S-05W	002-05093-000	BLACK H B	PO BOX 391 DEWITT AR 72042	AV	2.00	2.63	2.63
16	35-05S-05W	002-05095-000	GRAND PRAIRIE FARMING & WATER CO LLC	6140 DOVE COTE LN MEMPHIS TN 38120	AI	98.01	95.85	95.85
16	36-05S-05W	002-05105-000	JENNINGS GENA M & MILLIKEN JAMES KEVIN	222 W 1ST DEWITT AR 72042	AV	233.06	239.94	239.94

MAP PAGE	SECTION TOWNSHIP RANGE	PARCEL NUMBER	OWNER NAME	* OWNER ADDRESS	*TYPE	ASSESSOR ACRE	GIS ACRE	LEVEED ACRE
16	36-05S-05W	002-05106-000	MILLER SCOTT & NANCY JO	1061 HWY 11 S DEWITT AR 72042	RI	2.00	2.45	2.45
16	36-05S-05W	002-05107-000	MILLER BILLY ETAL	10 PAMPAS LN DEWITT AR 72042	RV	0.50	0.69	0.69
16	36-05S-05W	002-05108-000	RODGERS BROS PLANTING CO	1500 HWY 11 S STUTTGART AR 72160	AV	160.00	164.95	164.95
17	01-06S-05W	002-05114-000	MC KAY MARY LOU RODGERS & TRUST	1475 CHARLETON DRIVE MONTGOMERY AL 36106	AV	490.25	504.92	504.92
17	01-06S-05W	002-05114-002	LITTLE SIBERIA LLC	1920 S MAIN ST STE 103 Stuttgart AR 72160	AI	11.12	11.15	11.15
17	01-06S-05W	002-05114-006	RODGERS CHARLES S ETAL	1500 HWY 11 S STUTTGART AR 72160	AV	144.35	148.89	148.89
17	01-06S-05W	002-05115-000	RODGERS BROS PLANTING CO	1500 HWY 11 S STUTTGART AR 72160	RI	2.60	2.47	2.47
17	02-06S-05W	002-05118-000	RODGERS CHARLES S ETAL	1518 HWY 11S STUTTGART AR 72160	AI	46.92	50.76	50.76
17	02-06S-05W	002-05118-001	MC KAY MARY LOU RODGERS & TRUST	1475 CHARLETON DRIVE MONTGOMERY AL 36106	AV	46.30	49.01	49.01
17	02-06S-05W	002-05119-000	RODGERS BELVIA G	1500 HWY 11 S STUTTGART AR 72160	AI	8.82	8.91	8.91
17	02-06S-05W	002-05119-001	RODGERS CHARLES SHANNON JR	1518 HWY 11S STUTTGART AR 72160	RI	1.83	1.88	1.88
17	02-06S-05W	002-05121-000	LITTLE SIBERIA LLC	1920 S MAIN ST STE 103 Stuttgart AR 72160	AI	399.90	420.32	420.32
17	02-06S-05W	002-05123-000	SANDERS JAMES CARROLL	1113 CHERRY COURT STUTTGART AR 72160	RV	0.99	0.92	0.92
17	02-06S-05W	002-05125-000	GARRISON HERSCHEL ETAL	PO BOX 11 REYDELL AR 72133	RI	1.00	1.78	1.78
17	02-06S-05W	002-05128-000	RODGERS CHARLES S ETAL	1500 HWY 11 S STUTTGART AR 72160	AV	34.96	36.45	36.45
17	02-06S-05W	002-05129-000	MC KAY MARY LOU RODGERS & TRUST	1475 CHARLETON DRIVE MONTGOMERY AL 36106	RV	5.00	5.41	5.41
17	03-06S-05W	002-05133-000	GARRISON GEORGE	PO BOX 11 REYDELL AR 72133	RI	1.50	2.15	2.15
17	06-06S-04W	002-04552-000	WEGERT FARMS INC	462 FAIRCREST SAN ANTONIO TX 78239-2416	AV	532.89	545.89	545.89
17	06-06S-04W	002-04553-000	SOLLARS WILLIAM M JR & THOMAS	1595 HWY 276 DEWITT AR 72042	AV	57.50	57.21	57.21
17	07-06S-04W	002-04555-000	BLACK H B	PO BOX 391 DEWITT AR 72042	AV	674.46	694.43	694.43
17	07-06S-04W	002-04555-001	DEWITT AGRI INC	PO BOX 391 DEWITT AR 72042	AV	6.80	5.87	5.87
17	11-06S-05W	002-05135-000	LITTLE SIBERIA LLC	1920 S MAIN ST STE 103 Stuttgart AR 72160	AV	440.00	448.20	448.20
17	12-06S-05W	002-05137-000	MC KAY MARY LOU RODGERS & TRUST	1475 CHARLETON DRIVE MONTGOMERY AL 36106	AV	252.57	243.73	243.73
17	12-06S-05W	002-05139-000	LITTLE SIBERIA LLC	1920 S MAIN ST STE 103 Stuttgart AR 72160	AV	67.43	66.10	66.10
17	12-06S-05W	002-05141-000	BLACK H B	PO BOX 391 DEWITT AR 72042	AV	160.00	165.68	165.68
17	12-06S-05W	002-05142-000	BLACK INC	PO BOX 391 DEWITT AR 72042	AV	160.00	171.13	171.13
17	31-05S-04W	002-04462-000	WEGERT FARMS INC	462 FAIRCREST SAN ANTONIO TX 78239-2416	AI	79.00	82.61	82.61
17	35-05S-05W	002-05096-000	MORGAN BUFORD	PO BOX 246 DEWITT AR 72042	RV	1.00	1.13	1.13
17	35-05S-05W	002-05097-000	MORGAN SHARON	PO BOX 246 DEWITT AR 72042	RI	0.46	0.41	0.41
17	35-05S-05W	002-05097-003	GRIFFIE EDDIE & TERESA	167 HWY 276 SPUR STUTTGART AR 72160	RI	1.00	0.95	0.95
17	35-05S-05W	002-05097-004	GRIFFIE EDDIE & TERESA	167 HWY 276 SPUR STUTTGART AR 72160	AV	29.46	29.79	29.79
17	35-05S-05W	002-05098-000	WEGERT FARMS INC	462 FAIRCREST SAN ANTONIO TX 78239-2416	AI	169.20	174.20	174.20
17	35-05S-05W	002-05103-000	BLACK H B	PO BOX 391 DEWITT AR 72042	AV	4.00	5.84	5.84
17	35-05S-05W	002-05104-000	YOUNG ROGER N & CHARLOTTE	1525 HWY 11 S STUTTGART AR 72160	AI	6.80	7.95	7.95
17	36-05S-05W	002-05109-000	BLACK H B	PO BOX 391 DEWITT AR 72042	AV	240.00	246.16	246.16
17	36-05S-05W	002-05111-000	ORLICEK STEVE	8413 ARKANSAS HWY 11 STUTTGART AR 72160	RI	1.00	1.00	1.00
17	36-05S-05W	002-05112-000	WHITE ROBERT A & DEEANN	1165 HWY 11 S DEWITT AR 72042	RI	3.44	3.49	3.49
18	13-06S-05W	002-05143-000	BLACK H B	PO BOX 391 DEWITT AR 72042	AV	640.00	641.89	641.89
18	14-06S-05W	002-05144-000	BLACK H B	PO BOX 391 DEWITT AR 72042	AV	176.50	184.05	184.05
18	17-06S-04W	002-04620-001	JACOBS THOMAS R	690 HWY 343 DEWITT AR 72042	RI	2.00	2.35	2.35
18	17-06S-04W	002-04620-002	JACOBS THOMAS R	690 HWY 343 DEWITT AR 72042	RI	2.44	2.44	2.44
18	18-06S-04W	002-04624-000	BLACK H B	PO BOX 391 DEWITT AR 72042	AV	579.65	593.45	593.45
18	18-06S-04W	002-04625-000	BLACK INC	PO BOX 391 DEWITT AR 72042	AV	98.14	102.01	102.01
18	19-06S-04W	002-04626-000	LUMSDEN FARMS INC	718 HWY 343 DEWITT AR 72042	AV	157.52	161.61	161.61
18	19-06S-04W	002-04627-000	BLACK H B	PO BOX 391 DEWITT AR 72042	AV	2.48	2.46	2.46
18	19-06S-04W	002-04628-000	BLACK H B	PO BOX 391 DEWITT AR 72042	AV	40.00	40.69	40.69
18	19-06S-04W	002-04629-000	LUMSDEN FARMS INC	718 HWY 343 DEWITT AR 72042	AV	215.63	218.26	218.26
18	19-06S-04W	002-04630-000	JACOBS FARMS LLC CLIFFORD	612 HWY 343 DEWITT AR 72042	AV	48.88	51.11	51.11

MAP PAGE	SECTION TOWNSHIP RANGE	PARCEL NUMBER	OWNER NAME	* OWNER ADDRESS	*TYPE	ASSESSOR ACRE	GIS ACRE	LEVEED ACRE
18	19-06S-04W	002-04635-000	MILLER SHERRY DENISE	PO BOX 1332 STUTTGART AR 72160	RV	1.00	0.98	0.98
18	19-06S-04W	002-04636-000	MILLER SHERRY DENISE & AUSBROOKS REBECCA MILLER	PO BOX 1332 STUTTGART AR 72160	RI	1.00	1.01	1.01
18	19-06S-04W	002-04637-000	MILLER BILLY EARL	10 PAMPAS LN DEWITT AR 72042	AI	46.74	47.71	47.71
18	19-06S-04W	002-04639-000	BULLOCK BILLY PAUL & WANDA LOUISE	PO BOX 606 DE WITT AR 72042	AI	160.00	163.14	163.14
18	20-06S-04W	002-04641-001	DAVIS LARRY M ETAL	347 WHEELER LAKE RD DEWITT AR 72042	RI	0.67	0.74	0.74
18	23-06S-05W	002-05147-000	BLACK H B	PO BOX 391 DEWITT AR 72042	AV	45.00	39.81	39.81
18	23-06S-05W	002-05148-000	BLACK INC	PO BOX 391 DEWITT AR 72042	AI	55.00	50.09	50.09
18	23-06S-05W	002-05149-000	BLACK H B	PO BOX 391 DEWITT AR 72042	AV	6.50	6.84	6.84
18	24-06S-05W	002-05151-000	DUNCAN BOBBY	14 PAMPAS LN DEWITT AR 72042	AI	18.00	20.35	20.35
18	24-06S-05W	002-05151-001	LUMSDEN FARMS INC	718 HWY 343 DEWITT AR 72042	AV	20.00	18.91	18.91
18	24-06S-05W	002-05151-002	DUNCAN BOBBY	14 PAMPAS LN DEWITT AR 72042	RI	1.00	1.13	1.13
18	24-06S-05W	002-05152-000	MILLER BILLY EARL & VERA	10 PAMPAS LN DEWITT AR 72042	RI	1.00	1.31	1.31
18	24-06S-05W	002-05153-000	MILLER BILLY EARL & VERA	10 PAMPAS LN DEWITT AR 72042	RV	2.00	2.44	2.44
18	24-06S-05W	002-05154-000	TOLBERT CORNELIA EST	C/O V TOLBERT DEWITT AR 72042	RV	2.50	2.48	2.48
18	24-06S-05W	002-05155-000	MILLER SCOTT	1061 HWY 11 S DEWITT AR 72042	AI	35.50	34.92	34.92
18	24-06S-05W	002-05157-000	LUMSDEN FARMS INC	718 HWY 343 DEWITT AR 72042	AI	118.50	112.25	112.25
18	24-06S-05W	002-05158-000	BLACK H B	PO BOX 391 DEWITT AR 72042	AV	1.50	1.62	1.62
18	24-06S-05W	002-05159-000	BLACK H B	PO BOX 391 DEWITT AR 72042	AV	159.00	159.37	159.37
18	24-06S-05W	002-05161-000	CHURCH (MT ZION CHURCH)	DEWITT AR 72042	ER	1.00	1.19	1.19
18	24-06S-05W	002-05163-000	BLACK INC	PO BOX 391 DEWITT AR 72042	AV	54.47	51.13	51.13
18	24-06S-05W	002-05165-000	LUMSDEN O C JR	718 HWY 343 DEWITT AR 72042	AV	20.00	21.14	21.14
18	24-06S-05W	002-05166-000	LUMSDEN FARMS INC	718 HWY 343 DEWITT AR 72042	AI	160.00	163.43	163.43
18	25-06S-05W	002-05167-000	LUMSDEN FARMS INC	718 HWY 343 DEWITT AR 72042	AV	94.85	98.75	98.75
18	26-06S-05W	002-05168-000	ARKANSAS GAME & FISH COMMISSION	DEWITT AR 72042	EG	0.00	32.03	32.03
18	29-06S-04W	002-04687-000	MILLER SHERRY DENISE & AUSBROOKS REBECCA MILLER	PO BOX 1332 STUTTGART AR 72160	AI	80.00	79.73	79.73
18	29-06S-04W	002-04688-000	JACOBS FARMS LLC CLIFFORD	612 HWY 343 DEWITT AR 72042	AV	80.00	78.57	78.57
18	29-06S-04W	002-04690-000	BLACK H B	PO BOX 391 DEWITT AR 72042	AV	72.46	76.96	76.96
18	29-06S-04W	002-04691-000	U S A	AR	EG	77.12	73.11	73.11
18	30-06S-04W	002-04694-000	BULLOCK BILLY PAUL & WANDA LOUISE	PO BOX 606 DE WITT AR 72042	AI	240.00	261.28	261.28
18	30-06S-04W	002-04696-000	BULLOCK BILLY PAUL & WANDA LOUISE	PO BOX 606 DE WITT AR 72042	AV	5.85	4.22	4.22
18	30-06S-04W	002-04700-000	LUMSDEN FARMS INC	718 HWY 343 DEWITT AR 72042	AV	381.98	400.66	400.66
19	04-07S-04W	002-04751-000	BEVERBURG JOHN WALLACE	PO BOX 11 GILLET AR 72055	AV	43.50	40.41	40.41
19	28-06S-04W	002-04681-000	WEGERT FARMS INC	462 FAIRCREST SAN ANTONIO TX 78239-2416	AV	160.00	163.63	163.63
19	28-06S-04W	002-04682-000	SCOTT FARMS OF EL DORADO LLC	115 SUMMIT PL EL DORADO AR 71730	AI	156.27	172.03	172.03
19	28-06S-04W	002-04684-000	BLACK H B	PO BOX 391 DEWITT AR 72042	AV	45.54	42.81	42.81
19	28-06S-04W	002-04685-000	LUMSDEN FARMS INC	718 HWY 343 DEWITT AR 72042	AV	139.64	143.44	143.44
19	29-06S-04W	002-04686-000	LUMSDEN FARMS INC	718 HWY 343 DEWITT AR 72042	AV	240.00	229.47	229.47
19	29-06S-04W	002-04693-000	SCOTT FARMS OF EL DORADO LLC	115 SUMMIT PL EL DORADO AR 71730	AV	65.09	73.91	73.91
19	31-06S-04W	002-04701-000	GPI OF DEWITT LLC	PO BOX 511 DEWITT AR 72042	AV	231.07	259.92	259.92
19	33-06S-04W	002-04702-000	LUMSDEN FARMS INC	718 HWY 343 DEWITT AR 72042	AV	86.94	96.59	96.59
19	33-06S-04W	002-04703-000	BLACK H B	PO BOX 391 DEWITT AR 72042	AV	30.00	40.37	40.37
19	33-06S-04W	002-04705-000	BLACK H B	PO BOX 391 DEWITT AR 72042	AV	8.00	9.07	9.07
19	33-06S-04W	002-04706-000	MANUEL DAVID	PO BOX 2378 RUSTON LA 71273	AV	39.87	38.06	38.06
19	33-06S-04W	002-04707-000	U S A	AR	EG	39.00	35.34	35.34
19	33-06S-04W	002-04708-000	MANUEL DAVID	PO BOX 2378 RUSTON LA 71273	AV	22.00	24.25	24.25
20	15-06S-04W	002-04614-000	SIMPSON JAMES D III TRUSTEE	18 ARMISTEAD ROAD LITTLE ROCK AR 72207	AV	80.00	79.46	79.46
20	15-06S-04W	002-04616-000	PECAN LAKE LAND CO	10 BERWYN DR LITTLE ROCK AR 72227	AV	280.00	286.46	286.46
20	15-06S-04W	002-04617-000	LUMSDEN FARMS INC	718 HWY 343 DEWITT AR 72042	AV	280.00	291.53	291.53



MAP PAGE	SECTION TOWNSHIP RANGE	PARCEL NUMBER	OWNER NAME	* OWNER ADDRESS	*TYPE	ASSESSOR ACRE	GIS ACRE	LEVEED ACRE
20	16-06S-04W	002-04619-000	LUMSDEN FARMS INC	718 HWY 343 DEWITT AR 72042	AI	640.00	662.53	662.53
20	17-06S-04W	002-04620-000	JACOBS FARMS LLC CLIFFORD	612 HWY 343 DEWITT AR 72042	AI	314.56	310.05	310.05
20	17-06S-04W	002-04621-000	JACOBS MICHELLE L	612 HWY 343 DEWITT AR 72042	RI	1.00	1.07	1.07
20	17-06S-04W	002-04623-000	LUMSDEN FARMS INC	718 HWY 343 DEWITT AR 72042	AI	320.00	318.31	318.31
20	20-06S-04W	002-04640-000	LUMSDEN FARMS INC	718 HWY 343 DEWITT AR 72042	AV	80.00	78.32	78.32
20	20-06S-04W	002-04641-000	DAVIS LARRY M ETAL	347 WHEELER LAKE RD DEWITT AR 72042	AV	78.26	76.73	76.73
20	20-06S-04W	002-04641-002	DAVIS LARRY M	347 WHEELER LAKE RD DEWITT AR 72042	AV	1.20	1.70	1.70
20	20-06S-04W	002-04641-003	ONE HORSE VOLUNTEER FIRE DEPARTMENT	DEWITT AR 72042	EG	0.07	0.08	0.08
20	20-06S-04W	002-04642-000	DAVIS MICHAEL & DIXIE L	347 WHEELER LAKE RD DEWITT AR 72042	RI	1.00	1.07	1.07
20	20-06S-04W	002-04644-000	LUMSDEN FARMS INC	718 HWY 343 DEWITT AR 72042	AI	400.00	397.98	397.98
20	20-06S-04W	002-04645-000	DAVIS LARRY M ETAL	347 WHEELER LAKE RD DEWITT AR 72042	AV	80.00	78.33	78.33
20	21-06S-04W	002-04647-000	LUMSDEN FARMS INC	718 HWY 343 DEWITT AR 72042	AI	560.00	567.67	567.67
20	21-06S-04W	002-04648-000	DAVIS LARRY M ETAL	347 WHEELER LAKE RD DEWITT AR 72042	AV	80.00	82.54	82.54
20	22-06S-04W	002-04649-000	LUMSDEN FARMS INC	718 HWY 343 DEWITT AR 72042	AV	560.00	569.40	569.40
20	22-06S-04W	002-04650-000	FRANZEN T W & J G	1602 CARROLL RD PARAGOULD AR 72450	AV	80.00	91.58	91.58
20	27-06S-04W	002-04675-000	BEVERBURG JOHN WALLACE	PO BOX 11 GILLET AR 72055	AV	40.00	45.14	45.14
20	27-06S-04W	002-04676-000	CLOWNEY CHARLES	PO BOX 54 DEWITT AR 72042	AV	40.00	44.99	44.99
20	28-06S-04W	002-04680-000	CLOWNEY CHARLES & DAREECE	PO BOX 271 DEWITT AR 72042	AV	160.00	164.93	164.93
21	02-06S-04W	002-04522-000	LITTLE PRAIRIE LAND CO INC	C/O KEVIN KENNEDY LITTLE ROCK AR 72205	RV	0.90	1.11	1.11
21	03-06S-04W	002-04524-000	RETRIEVER FARMS, INC	PO BOX 552 DEWITT AR 72042	AV	222.60	218.28	218.28
21	03-06S-04W	002-04526-000	BULLOCK BILLY PAUL & WANDA LOUISE	PO BOX 606 DE WITT AR 72042	AI	10.50	10.08	10.08
21	03-06S-04W	002-04527-000	STRICKLAND LAWRENCE IVAN JR	100 TWIN PONDS LANE ALMYRA AR 72003	AI	135.47	131.46	131.46
21	03-06S-04W	002-04527-001	WENJUNE FARMS LLC	C/O WENDELL/JUNE LAWSON Little Rock AR 72206	AV	8.59	10.41	10.41
21	03-06S-04W	002-04527-010	LAWSON WILEY WENDELL & JUNE ANN	6300 HONEYSUCKLE RD W LITTLE ROCK AR 72206	RV	3.53	4.38	4.38
21	03-06S-04W	002-04530-000	BLACK H B	PO BOX 391 DEWITT AR 72042	AV	80.00	85.37	85.37
21	03-06S-04W	002-04531-000	HYNUM VIRGIL	907 BARNES DEWITT AR 72042	AI	34.80	36.29	36.29
21	03-06S-04W	002-04532-000	HYNUM VIRGIL & JACKIE	907 BARNES DEWITT AR 72042	AV	5.20	5.76	5.76
21	03-06S-04W	002-04534-000	HYNUM ROBERT E	369 DEVORE RD DEWITT AR 72042	AI	39.86	38.95	38.95
21	03-06S-04W	002-04534-002	ONE HORSE FIRE DEPARTMENT	DEWITT AR 72042	EG	0.14	0.14	0.14
21	03-06S-04W	002-04535-000	BULLOCK BUFORD & DORIS	803 W 2ND DEWITT AR 72042	AI	40.00	42.61	42.61
21	03-06S-04W	002-04536-000	LITTLE PRAIRIE LAND CO INC	C/O KEVIN KENNEDY LITTLE ROCK AR 72205	AV	40.00	38.06	38.06
21	04-06S-04W	002-04537-000	SIDES APRIL Y	233 ROBERT BULLOCK RD DEWITT AR 72042	RI	2.99	3.03	3.03
21	04-06S-04W	002-04537-002	BULLOCK NATHAN	223 ROBERT BULLOCK RD DEWITT AR 72042	RI	1.01	0.92	0.92
21	04-06S-04W	002-04538-000	WENJUNE FARMS LLC	C/O WENDELL/JUNE LAWSON Little Rock AR 72206	AI	36.95	37.02	37.02
21	04-06S-04W	002-04539-000	BULLOCK BILLY PAUL & WANDA LOUISE	PO BOX 606 DE WITT AR 72042	AI	163.63	165.46	165.46
21	04-06S-04W	002-04540-000	WEGERT FARMS INC	462 FAIRCREST SAN ANTONIO TX 78239-2416	AV	372.88	385.28	385.28
21	04-06S-04W	002-04543-000	WARD SHANNON L	645 SUNNYSIDE LN DEWITT AR 72042	RI	1.00	0.94	0.94
21	04-06S-04W	002-04546-001	BULLOCK BILLY PAUL & WANDA LOUISE	PO BOX 606 DE WITT AR 72042	RV	2.00	2.01	2.01
21	04-06S-04W	002-04547-000	LAWSON WILEY WENDELL & JUNE ANN	6300 HONEYSUCKLE RD W LITTLE ROCK AR 72206	AV	6.68	5.80	5.80
21	04-06S-04W	002-04548-000	BLACK H B	PO BOX 391 DEWITT AR 72042	AV	20.00	22.96	22.96
21	05-06S-04W	002-04551-000	WEGERT FARMS INC	462 FAIRCREST SAN ANTONIO TX 78239-2416	AI	575.57	571.59	571.59
21	08-06S-04W	002-04556-000	MC KINLEY LESTER	PO BOX 668 DEWITT AR 72042	AV	20.00	18.97	18.97
21	08-06S-04W	002-04557-000	BLACK H B	PO BOX 391 DEWITT AR 72042	AV	20.00	19.65	19.65
21	08-06S-04W	002-04560-000	BLACK H B	PO BOX 391 DEWITT AR 72042	AV	320.00	319.68	319.68
21	08-06S-04W	002-04562-000	BULLOCK BILLY PAUL & WANDA LOUISE	PO BOX 606 DE WITT AR 72042	AI	278.55	271.99	271.99
21	08-06S-04W	002-04563-000	BULLOCK BILLY PAUL & WANDA LOUISE	PO BOX 606 DE WITT AR 72042	RI	1.45	1.52	1.52
21	09-06S-04W	002-04564-000	BULLOCK BILLY PAUL & WANDA LOUISE	PO BOX 606 DE WITT AR 72042	AV	160.00	163.69	163.69
21	09-06S-04W	002-04565-000	BLACK H B	PO BOX 391 DEWITT AR 72042	AV	80.00	77.82	77.82

MAP PAGE	SECTION TOWNSHIP RANGE	PARCEL NUMBER	OWNER NAME	* OWNER ADDRESS	*TYPE	ASSESSOR ACRE	GIS ACRE	LEVEED ACRE
21	09-06S-04W	002-04566-000	BULLOCK BILLY PAUL & WANDA LOUISE	PO BOX 606 DE WITT AR 72042	AV	220.00	231.90	231.90
21	09-06S-04W	002-04568-000	BULLOCK BILLY PAUL & WANDA LOUISE	PO BOX 606 DE WITT AR 72042	AV	20.00	22.06	22.06
21	09-06S-04W	002-04572-000	RILEY HAZEL	C/O PHYLLIS ORLICEK STUTTGART AR 72160	AV	160.00	171.82	171.82
21	10-06S-04W	002-04573-000	LITTLE PRAIRIE LAND CO INC	C/O KEVIN KENNEDY LITTLE ROCK AR 72205	AV	239.11	261.82	261.82
21	10-06S-04W	002-04573-001	HILL LESLIE	419 DEVORE RD DEWITT AR 72042	RI	1.01	1.76	1.76
21	10-06S-04W	002-04574-000	BLACK H B	PO BOX 391 DEWITT AR 72042	AV	100.00	91.05	91.05
21	10-06S-04W	002-04575-000	MC KINLEY LESTER	PO BOX 668 DEWITT AR 72042	AV	60.00	60.63	60.63
21	10-06S-04W	002-04579-000	BULLOCK DANNY L & LISA G	4595 HWY 165 S STUTTGART AR 72160	AV	80.00	83.50	83.50
21	10-06S-04W	002-04581-000	PECAN LAKE LAND CO	10 BERWYN DR LITTLE ROCK AR 72227	AI	160.00	166.86	166.86
21	11-06S-04W	002-04586-001	HARDEN DAVID	PO BOX 74 REYDELL AR 72133	RV	1.05	0.98	0.98
21	11-06S-04W	002-04586-002	HARDEN DAVE	PO BOX 74 REYDELL AR 72133	RV	1.00	0.99	0.99
21	11-06S-04W	002-04590-001	HORNBECK DAVID & JIMMY HORNBECK	PO BOX 326 DEWITT AR 72042	RI	1.00	1.02	1.02
21	32-05S-04W	002-04464-000	RODGERS FAMILY PARTNERSHIP	2003 HWY 276 DEWITT AR 72042	AV	480.00	489.92	450.77
21	33-05S-04W	002-04473-000	WEGERT FARMS INC	462 FAIRCREST SAN ANTONIO TX 78239-2416	AI	360.00	365.59	365.59
22	30-05S-04W	002-04448-000	BERRY JASON	1464 HWY 276 DEWITT AR 72042	AV	321.78	325.21	122.11
22	30-05S-04W	002-04449-000	BERRY JASON L & MARTA	1464 HWY 276 DEWITT AR 72042	RI	4.02	3.02	3.02
22	30-05S-04W	002-04450-000	PECAN POST INC	1492 HWY 276 DEWITT AR 72042	AI	246.49	250.89	68.54
22	30-05S-04W	002-04450-001	BERRY LLOYD MARK, SUE D, JASON L & MARTA	1464 HWY 276 DEWITT AR 72042	RI	2.94	3.00	3.00
22	30-05S-04W	002-04450-003	BERRY JASON L	1464 HWY 276 DEWITT AR 72042	RV	0.55	0.55	0.55
22	30-05S-04W	002-04451-000	BERRY L MARK & SUE	1492 HWY 276 DEWITT AR 72042	RI	1.50	1.53	0.48
22	30-05S-04W	002-04452-000	PECAN POST INC	1492 HWY 276 DEWITT AR 72042	AV	94.42	90.93	90.93
22	30-05S-04W	002-04452-001	MILLIKEN GAIL & JOHN DALE	PO BOX 58 DEWITT AR 72042	AV	10.67	10.13	10.13
22	30-05S-04W	002-04453-000	MILLIKEN JAMES KEVIN	PO BOX 128 DEWITT AR 72042	RI	3.00	3.04	3.04
22	31-05S-04W	002-04459-000	SOLLARS WILLIAM M JR & THOMAS	1595 HWY 276 DEWITT AR 72042	AI	550.63	563.10	403.59
22	31-05S-04W	002-04460-000	RODGERS BROS PLANTING CO	1500 HWY 11 S STUTTGART AR 72160	AV	54.76	56.15	56.15
22	31-05S-04W	002-04460-001	ONE HORSE FIRE DEPT	DEWITT AR 72042	EG	1.60	2.01	2.01
23	20-05S-04W	002-04381-000	SOLLARS LAND INC	2824 S YODER RD STUTTGART AR 72160	AI	320.00	326.06	99.48
23	20-05S-04W	002-04383-000	RODGERS JIMMIE DAVID REVOCABLE TRUST	2003 HWY 276 DEWITT AR 72042	AV	160.00	165.41	13.37
23	21-05S-04W	002-04384-000	BLACK H B	PO BOX 391 DEWITT AR 72042	AV	160.00	164.67	164.67
23	21-05S-04W	002-04385-000	RODGERS DAVID KYLE 2012 TRUST	1786 HWY 276 DEWITT AR 72042	AV	480.00	490.74	439.12
23	22-05S-04W	002-04391-000	SMITH HUNTING CLUB	PO BOX 54 DEWITT AR 72042	AV	120.00	124.08	124.08
23	22-05S-04W	002-04392-000	FIREHUNT INC	218 MIDWAY RT Monticello AR 71655	AI	40.00	43.07	43.07
23	22-05S-04W	002-04394-000	DRAKE LANDING INV CO	ATTN: FELIX SMART ALTHIEMER AR 72004	AV	400.00	407.11	407.11
23	22-05S-04W	002-04395-000	TWIN CYPRESS LLC	2905 N FILLMORE LITTLE ROCK AR 72207	AV	60.00	86.94	86.94
23	27-05S-04W	002-04428-000	TWIN CYPRESS LLC	2905 N FILLMORE LITTLE ROCK AR 72207	AV	40.00	42.06	42.06
23	27-05S-04W	002-04429-000	FAIRFAX FULLERTON FAIR	PO BOX 293 DEWITT AR 72042	AV	40.00	41.90	41.90
23	27-05S-04W	002-04431-000	DRAKE LANDING INV CO	ATTN: FELIX SMART ALTHIEMER AR 72004	AI	240.00	237.72	237.72
23	27-05S-04W	002-04432-000	GOETZ JERRY SIMS HARGROVE	283 GOETZ-HARGROVE RD STUTTGART AR 72160	AI	118.00	130.88	130.88
23	27-05S-04W	002-04432-001	GRAND PRAIRIE REG WATER DIST	STUTTGART AR 72160	EH	1.00	1.19	1.19
23	27-05S-04W	002-04432-002	GRAND PRAIRIE REG WATER DIST	STUTTGART AR 72160	EH	1.00	1.09	1.09
23	27-05S-04W	002-04433-000	PECAN POST INC	1492 HWY 276 DEWITT AR 72042	AV	40.00	44.05	44.05
23	27-05S-04W	002-04434-000	BERRY JASON L & MARTA & PECAN POST INC	1492 HWY 276 DEWITT AR 72042	AI	120.00	126.11	126.11
23	27-05S-04W	002-04435-000	WEGERT FARMS INC	462 FAIRCREST SAN ANTONIO TX 78239-2416	AV	40.00	42.34	42.34
23	28-05S-04W	002-04437-000	RODGERS DAVID KYLE 2012 TRUST	1786 HWY 276 DEWITT AR 72042	AV	498.00	507.40	400.73
23	28-05S-04W	002-04437-001	RODGERS FAMILY PARTNERSHIP	2003 HWY 276 DEWITT AR 72042	AV	140.00	147.78	147.78
23	28-05S-04W	002-04440-000	CEMETERY (VAN CAMP CEMETERY)	DEWITT AR 72042	EB	2.00	2.37	2.37
23	29-05S-04W	002-04443-000	RODGERS JIMMIE DAVID REVOCABLE TRUST	2003 HWY 276 DEWITT AR 72042	AI	478.00	489.19	30.66
23	29-05S-04W	002-04446-000	PECAN POST INC	1492 HWY 276 DEWITT AR 72042	AI	160.00	162.60	63.38

MAP PAGE	SECTION TOWNSHIP RANGE	PARCEL NUMBER	OWNER NAME	* OWNER ADDRESS	*TYPE	ASSESSOR ACRE	GIS ACRE	LEVEED ACRE
23	32-05S-04W	002-04465-000	RODGERS JIMMIE DAVID REVOCABLE TRUST	2003 HWY 276 DEWITT AR 72042	AI	160.00	162.08	56.58
23	33-05S-04W	002-04470-000	RODGERS FAMILY PARTNERSHIP	2003 HWY 276 DEWITT AR 72042	AV	277.85	288.53	288.53
23	33-05S-04W	002-04470-001	RODGERS YVONNE T REVOCABLE TRUST	2003 HWY 276 DEWITT AR 72042	RI	2.15	2.12	2.12
23	34-05S-04W	002-04476-000	WILSON CHARLES E JR & LISA JANE	3236 HORSESHOE COVE JONESBORO AR 72404	RI	2.90	2.81	2.81
23	34-05S-04W	002-04477-000	COOK CHUCK & KAY FAMILY REVOCABLE TRUST	25 SHERRILL RD LITTLE ROCK AR 72202	RI	1.96	3.94	3.94
23	34-05S-04W	002-04477-003	SIMPSON WALTER	515 BIRD ST Benton AR 72015	RI	1.96	1.94	1.94
23	34-05S-04W	002-04478-000	GRISHAM SAMUEL DUANE	65 DILLION LANE DEWITT AR 72042	RI	1.00	1.09	1.09
23	34-05S-04W	002-04480-000	BERRY JASON & MARTA	1464 HWY 276 DEWITT AR 72042	AV	60.00	59.92	59.92
23	34-05S-04W	002-04481-000	PECAN POST INC	1492 HWY 276 DEWITT AR 72042	AV	100.00	103.71	103.71
23	34-05S-04W	002-04483-000	RETRIEVER FARMS, INC	PO BOX 552 DEWITT AR 72042	AI	472.49	483.44	483.44
23	34-05S-04W	002-04484-000	STATON BLAKE & DELANCY BETH	107 DEVORE RD DEWITT AR 72042	RI	3.77	3.61	3.61
23	35-05S-04W	002-04497-000	DILLION GEORGE A	54 DEVORE RD DEWITT AR 72042	RI	1.18	1.30	1.30
24	04-05S-04W	002-04293-000	HARTZ MARION FAMILY PARTNERSHIP	PO BOX 913 STUTTGART AR 72160	AI	680.66	688.21	688.21
24	04-05S-04W	002-04296-000	KENNEDY IRVIN V LIVING TRUST	C/O COIT STUTTGART AR 72160	AV	80.00	82.95	82.95
24	05-05S-04W	002-04305-000	KENNEDY MARVIN	1840 HWY 165 N ALMYRA AR 72003	AV	230.83	233.81	233.81
24	05-05S-04W	002-04309-000	HARGROVE-SIMPSON FAMILY FARMS LLC	72 ZADA SIMPSON ROAD ALMYRA AR 72003	AI	200.30	200.14	113.58
24	05-05S-04W	002-04311-000	KENNEDY HOLLAND L ETAL	1840 HWY 165 N ALMYRA AR 72003	AV	97.50	100.60	100.56
24	05-05S-04W	002-04312-000	HUNTSMAN FAMILY TRUST & ROGERA A ETAL	2323 CHEYENNE TRAIL SPRINGDALE AR 72762	AV	22.50	24.92	24.92
24	05-05S-04W	002-04316-000	KENNEDY IRVIN V LIVING TRUST	C/O COIT STUTTGART AR 72160	AI	45.00	46.97	46.97
24	08-05S-04W	002-04329-000	KENNEDY IRVIN V LIVING TRUST	C/O COIT STUTTGART AR 72160	AV	40.00	41.34	41.34
24	08-05S-04W	002-04330-000	KENNEDY HOLLAND L ETAL	1840 HWY 165 N ALMYRA AR 72003	AV	40.00	41.11	41.11
24	08-05S-04W	002-04331-000	HARGROVE-SIMPSON FAMILY FARMS LLC	72 ZADA SIMPSON ROAD ALMYRA AR 72003	AV	240.00	245.93	171.77
24	08-05S-04W	002-04335-000	GILLCOATT LESTER FARM INC	PO DRAWER 71 DEWITT AR 72042	AV	80.00	81.96	64.87
24	08-05S-04W	002-04336-000	WEGERT FARMS INC	462 FAIRCREST SAN ANTONIO TX 78239-2416	AV	240.00	245.32	210.58
24	09-05S-04W	002-04338-000	WEGERT FARMS INC	462 FAIRCREST SAN ANTONIO TX 78239-2416	AV	320.00	322.51	322.51
24	09-05S-04W	002-04339-000	HARTZ MARION FAMILY PARTNERSHIP	PO BOX 913 STUTTGART AR 72160	AV	320.00	332.28	332.28
24	10-05S-04W	002-04340-000	THOMAS GODFREY FARMS INC	C/O FIRST NATIONAL BANK DEWITT AR 72042	AV	480.00	501.77	484.98
24	10-05S-04W	002-04341-000	HARTZ MARION FAMILY PARTNERSHIP	PO BOX 913 STUTTGART AR 72160	AV	160.00	160.99	160.99
24	15-05S-04W	002-04360-000	PIN OAK CLUB	C/O CARROLL PENICK LITTLE ROCK AR 72207	AV	320.00	318.16	318.16
24	15-05S-04W	002-04361-000	GILLCOATT LESTER FARM INC	PO DRAWER 71 DEWITT AR 72042	AV	320.00	327.31	327.31
24	16-05S-04W	002-04363-000	GILLCOATT LESTER FARM INC	PO DRAWER 71 DEWITT AR 72042	AI	320.00	322.55	322.55
24	16-05S-04W	002-04364-000	WEGERT FARMS INC	462 FAIRCREST SAN ANTONIO TX 78239-2416	AV	240.00	240.41	240.41
24	16-05S-04W	002-04366-000	RODGERS DAVID	1786 HWY 276 DEWITT AR 72042	AV	80.00	81.91	81.91
24	17-05S-04W	002-04367-000	SOLLARS LAND INC	2824 S YODER RD STUTTGART AR 72160	AV	480.00	491.36	345.86
24	17-05S-04W	002-04368-000	BJ-TC LLC	17642 FM 2755 LAVON TX 75166	AI	153.80	157.11	94.46
25	05-05S-04W	002-04301-000	NELSON CHARLES KENNEDY	1711 HWY 165 N ALMYRA AR 72003	RI	5.00	5.70	5.70
25	05-05S-04W	002-04302-000	KENNEDY HOLLAND L ETAL	1840 HWY 165 N ALMYRA AR 72003	AV	49.50	53.13	51.61
25	05-05S-04W	002-04303-000	KENNEDY LIVING TRUST	1840 HWY 165 N ALMYRA AR 72003	AV	10.00	10.30	7.51
25	05-05S-04W	002-04307-000	KENNEDY HOLLAND L ETAL	1840 HWY 165 N ALMYRA AR 72003	AI	106.92	107.23	103.65
25	05-05S-04W	002-04307-001	WEST BOBBY E JR & ALISON L	76B ZADA SIMPSON RD ALMYRA AR 72003	AV	7.50	7.41	3.42
25	28-04S-04W	002-04227-000	FERGUSON ELMER A FARMS INC	PO DRAWER 71 DEWITT AR 72042	AV	240.00	249.18	66.41
25	29-04S-04W	002-04232-000	FERGUSON ELMER A FARMS INC	PO DRAWER 71 DEWITT AR 72042	AV	400.00	415.79	24.21
25	29-04S-04W	002-04234-000	BLACK H B	PO BOX 391 DEWITT AR 72042	AV	233.50	238.95	89.55
25	29-04S-04W	002-04234-001	DEWITT AGRI INC	PO BOX 391 DEWITT AR 72042	AV	6.50	6.60	0.20
25	31-04S-04W	002-04240-000	S E J FARMING INC	PO DRAWER 71 DEWITT AR 72042	AI	349.30	363.50	4.91
25	31-04S-04W	002-04242-000	ELDRIDGE DAN FARMS INC	2824 YODER RD STUTTGART AR 72160	AI	343.58	354.21	40.77
25	32-04S-04W	002-04243-000	MICIOTTO FARM LIMITED PTNR	PO BOX 401 CROWLEY LA 70527	AV	160.00	168.46	9.76
25	32-04S-04W	002-04244-000	ELDRIDGE DAN FARMS INC	2824 YODER RD STUTTGART AR 72160	AV	160.00	165.07	85.70

MAP PAGE	SECTION TOWNSHIP RANGE	PARCEL NUMBER	OWNER NAME	* OWNER ADDRESS	*TYPE	ASSESSOR ACRE	GIS ACRE	LEVEED ACRE
25	32-04S-04W	002-04248-000	KENNEDY LIVING TRUST	1840 HWY 165 N ALMYRA AR 72003	AI	239.00	247.26	110.88
25	32-04S-04W	002-04248-001	NELSON BARBARA	1836 HWY 165N ALMYRA AR 72003	AI	1.00	1.00	0.00
25	32-04S-04W	002-04249-000	KENNEDY IRVIN V LIVING TRUST	C/O COIT STUTTGART AR 72160	AV	80.00	85.59	53.68
25	33-04S-04W	002-04252-000	MICIOTTO FARM LIMITED PTNR	PO BOX 401 CROWLEY LA 70527	AV	320.00	332.64	26.45
25	33-04S-04W	002-04253-000	BLACK INC	PO BOX 391 DEWITT AR 72042	AI	320.00	331.63	143.59
26	16-04S-04W	002-04163-000	BOVINE FARMS INC	JOHN STEPHENS STUTTGART AR 72160	AV	360.00	384.60	227.48
26	16-04S-04W	002-04169-000	ESSEX FARMS INC	869 ESSEX RD ALMYRA AR 72003	AV	200.00	210.64	169.35
26	16-04S-04W	002-04173-000	HMI PROPERTY CO LTD PTNS LLLP	2802 MARION ANDERSON HOT SPRINGS AR 71913	AV	80.00	84.13	37.47
26	17-04S-04W	002-04178-000	BOVINE FARMS INC	JOHN STEPHENS STUTTGART AR 72160	AI	640.00	660.74	49.42
26	20-04S-04W	002-04183-000	HMI PROPERTY CO LTD PTNS LLLP	2802 MARION ANDERSON HOT SPRINGS AR 71913	AI	640.00	664.83	14.06
26	21-04S-04W	002-04185-000	ARKANSAS COUNTY LODGING LLC	2230 COTTONDALE LANE #1 LITTLE ROCK AR 72202	AI	320.00	337.18	323.28
26	21-04S-04W	002-04188-000	HMI PROPERTY CO LTD PTNS LLLP	2802 MARION ANDERSON HOT SPRINGS AR 71913	AI	318.00	327.91	224.98
26	21-04S-04W	002-04189-000	DOYLE TOMMY	767 CR 215 ABBEVILLE MS 38601	RI	2.00	2.00	0.22
27	05-04S-04W	002-04099-000	BRIMSTONE FARMS LLC	C/O TRUST DEPT STUTTGART AR 72160	AV	418.19	429.31	203.51
27	05-04S-04W	002-04101-000	A R FARMS IRREVOCABLE TRUST	C/O SOUTHERN BANCORP BLYTHEVILLE AR 72316	AV	10.00	10.67	10.67
27	05-04S-04W	002-04103-000	HANNEBAUM MARGARET INC	3100 S 80TH FT SMITH AR 72903	AV	10.00	9.13	2.69
27	06-04S-04W	002-04108-000	HANNEBAUM MARGARET INC	3100 S 80TH FT SMITH AR 72903	AI	176.00	184.98	8.76
27	06-04S-04W	002-04109-000	A R FARMS	C/O SOUTHERN BANCORP BLYTHEVILLE AR 72316	AV	344.15	348.44	8.32
27	06-04S-04W	002-04111-000	BRIMSTONE FARMS LLC	C/O TRUST DEPT STUTTGART AR 72160	AI	160.00	163.90	20.31
27	08-04S-04W	002-04115-000	ESSEX FARMS INC	869 ESSEX RD ALMYRA AR 72003	AV	120.00	126.87	71.38
27	08-04S-04W	002-04116-000	DOUBLE DUCK DUCK HUNTING LLC	1204 OLIVER STUTTGART AR 72160	AI	80.00	81.51	21.31
27	08-04S-04W	002-04119-000	BOVINE FARMS INC	JOHN STEPHENS STUTTGART AR 72160	AV	160.00	165.54	6.84
27	08-04S-04W	002-04121-000	BIG SIX HUNTING CLUB LLC	% KENNETH S LESLIE LITTLE ROCK AR 72210	AI	160.00	168.37	147.24
27	09-04S-04W	002-04122-000	ESSEX FARMS INC	869 ESSEX RD ALMYRA AR 72003	AI	559.26	601.39	52.12
27	31-03S-04W	001-01200-000	STRATTON FARM PARTNERSHIP	1530 HWY 79 SOUTH Stuttgart AR 72160	AV	160.00	164.62	54.13
27	31-03S-04W	001-01203-000	HANNEBAUM MARGARET INC	3100 S 80TH FT SMITH AR 72903	AI	263.29	270.75	66.91
28	03-05S-04W	002-04290-000	HICKORY NUT HUNTING CLUB	C/O CHARLES CLOWNEY DEWITT AR 72042	AV	102.00	97.34	97.34
28	27-04S-04W	002-04225-000	BLACK H B	PO BOX 391 DEWITT AR 72042	AI	634.78	660.03	285.96
28	28-04S-04W	002-04226-000	BLACK INC	PO BOX 391 DEWITT AR 72042	AV	200.00	200.15	120.25
28	28-04S-04W	002-04231-000	GILLCOATT LESTER FARM INC	PO DRAWER 71 DEWITT AR 72042	AV	40.00	37.94	19.61
28	34-04S-04W	002-04254-000	BLACK H B	PO BOX 391 DEWITT AR 72042	AV	480.00	509.01	421.37
28	34-04S-04W	002-04256-000	THOMAS GODFREY FARMS INC	C/O FIRST NATIONAL BANK DEWITT AR 72042	AV	80.00	83.69	83.69
28	34-04S-04W	002-04257-000	TURNER ROGER F	1196 HWY 165 N ALMYRA AR 72003	AV	79.99	85.94	28.62
29	02-05S-04W	002-04287-000	THOMAS GODFREY FARMS INC	C/O FIRST NATIONAL BANK DEWITT AR 72042	AI	749.15	768.67	14.48
29	03-05S-04W	002-04288-000	THOMAS GODFREY FARMS INC	C/O FIRST NATIONAL BANK DEWITT AR 72042	AI	381.27	392.34	296.43
29	03-05S-04W	002-04289-000	FIREHUNT INC	218 MIDWAY RT Monticello AR 71655	AI	279.60	293.33	293.33
29	11-05S-04W	002-04343-000	THOMAS GODFREY FARMS INC	C/O FIRST NATIONAL BANK DEWITT AR 72042	AV	640.00	667.79	191.27
29	14-05S-04W	002-04351-000	ADAMS BILLY CLAUDE	PO BOX 55 DEWITT AR 72042	AV	235.20	242.57	179.24
29	14-05S-04W	002-04353-000	THOMAS GODFREY FARMS INC	C/O FIRST NATIONAL BANK DEWITT AR 72042	AV	76.00	72.89	72.89
30	13-05S-04W	002-04348-000	LEPINE FARMS INC	55 LEPINE LN DEWITT AR 72042	AI	480.00	510.74	12.64
30	13-05S-04W	002-04349-000	TURNER GERALDINE S	PO BOX 271 DEWITT AR 72042	AI	160.00	164.81	71.03
30	14-05S-04W	002-04352-000	PIN OAK CLUB	C/O CARROLL PENICK LITTLE ROCK AR 72207	AI	208.80	222.51	222.51
30	14-05S-04W	002-04359-000	TURNER GERALDINE S	PO BOX 271 DEWITT AR 72042	AI	120.00	125.47	125.47
30	23-05S-04W	002-04398-000	WILSON O W	810 S GRANDVIEW DR DEWITT AR 72042	AI	640.00	665.63	574.31
30	24-05S-04W	002-04399-000	WILSON O W	810 S GRANDVIEW DR DEWITT AR 72042	AI	160.00	163.57	25.62
30	24-05S-04W	002-04401-000	WHITMORE FERTILIZER COMPANY INC	PO BOX 552 DEWITT AR 72042	AI	480.00	493.35	150.79
30	25-05S-04W	002-04403-000	EDDY FRANK JR RESIDUARY TRUST	PO BOX 186 GOSHEN AR 72735	AV	160.00	166.45	126.13
30	25-05S-04W	002-04407-000	HORNBECK TYLER & PAIGE	2445 HWY 276 DEWITT AR 72042	RI	2.00	1.76	1.28

MAP PAGE	SECTION TOWNSHIP RANGE	PARCEL NUMBER	OWNER NAME	* OWNER ADDRESS	*TYPE	ASSESSOR ACRE	GIS ACRE	LEVEED ACRE
30	26-05S-04W	002-04412-000	YOUNG ALMA	10 CASEY LN DEWITT AR 72042	AI	80.00	80.00	42.81
30	26-05S-04W	002-04413-000	TWIN CYPRESS LLC	2905 N FILLMORE LITTLE ROCK AR 72207	AI	160.00	163.51	163.51
30	26-05S-04W	002-04423-001	KEFFER WILLIAM L & LOLITA	2392 HWY 276 DEWITT AR 72042	RI	2.07	2.05	0.49
30	26-05S-04W	002-04426-000	MORGAN DANA J & PHYLLIS MORGAN	C/O RONALD MORGAN JONESBORO AR 72401	AV	2.00	1.98	1.56
30	30-05S-03W	002-03466-000	EDDY FRANK C JR RESIDUARY TRUST	PO BOX 186 GOSHEN AR 72735	AI	147.85	147.11	14.31
31	25-05S-04W	002-04402-000	KEFFER WILLIAM L & LOLITA	2392 HWY 276 DEWITT AR 72042	AI	440.00	461.23	320.39
31	25-05S-04W	002-04406-000	HORNBECK RONNIE CAROL	154 HORNBECK LN DEWITT AR 72042	AI	38.00	38.67	38.67
31	26-05S-04W	002-04416-000	ESSEX STEWART & JESS	1405 S GRANDVIEW DEWITT AR 72042	AV	115.50	110.75	74.62
31	26-05S-04W	002-04417-000	FAIRFAX FULLERTON FAIR	PO BOX 293 DEWITT AR 72042	AV	40.00	41.74	41.74
31	26-05S-04W	002-04418-000	ROBINSON DEANE	14201 L & D LN DEWITT AR 72042	AV	59.04	54.44	54.44
31	26-05S-04W	002-04419-000	ROBINSON DEANE	14201 L & D LN DEWITT AR 72042	RI	0.96	1.03	1.03
31	26-05S-04W	002-04421-000	BERRY JASON L & MARTA & PECAN POST INC	1492 HWY 276 DEWITT AR 72042	AV	40.00	40.84	40.84
31	26-05S-04W	002-04423-000	MORGAN DANA J & PHYLLIS MORGAN	213 MARK ST JONESBORO AR 72401	AI	58.93	63.44	37.36
31	30-05S-03W	002-03467-000	TURNER A L FARMS INC	C/O BARBARA KARKUR STUTTGART AR 72160	AV	145.76	145.95	42.85
31	31-05S-03W	002-03470-000	DEWITT & COMPANY	C/O FIRST NATIONAL BANK DEWITT AR 72042	AV	320.00	308.38	275.60
31	31-05S-03W	002-03472-000	TURNER A L FARMS INC	C/O BARBARA KARKUR STUTTGART AR 72160	AI	293.03	323.95	197.86
31	35-05S-04W	002-04485-000	HORNBECK RONNIE CAROL	154 HORNBECK LN DEWITT AR 72042	AV	80.00	86.55	86.55
31	35-05S-04W	002-04489-000	RETRIEVER FARMS, INC	PO BOX 552 DEWITT AR 72042	AV	481.93	487.18	487.18
31	35-05S-04W	002-04491-000	BISHOP LARRY GENE JR & CHANON L	760 COOTER NECK RD HEBER SPRINGS AR 72543	AI	60.00	60.52	60.52
31	35-05S-04W	002-04496-000	DELANCEY BETH	2221 HWY 276 DEWITT AR 72042	AI	12.00	12.56	12.56
31	35-05S-04W	002-04499-000	D & D PROPERTIES OF ARKANSAS LLC	PO BOX 552 DE WITT AR 72042	RI	0.68	0.69	0.69
31	35-05S-04W	002-04500-001	WHITMORE JACK & MAMIE N	PO BOX 552 DEWITT AR 72042	RI	3.00	3.04	3.04
31	35-05S-04W	002-04501-000	BULLOCK DAVID & SHANNON	98 DEVORE RD DEWITT AR 72042	AI	5.42	5.27	5.27
31	36-05S-04W	002-04504-000	TURNER A L FARMS INC	C/O BARBARA KARKUR STUTTGART AR 72160	AI	460.00	486.56	486.27
31	36-05S-04W	002-04507-000	HORNBECK RONNIE CAROL	154 HORNBECK LN DEWITT AR 72042	AI	40.00	42.72	42.72
31	36-05S-04W	002-04509-000	DEWITT HUNTING CLUB	PO BOX 204 ALMYRA AR 72003	AV	80.00	82.89	82.89
31	36-05S-04W	002-04511-000	HORNBECK TROY	216 DRIER RD DEWITT AR 72042	AV	20.00	20.87	20.87
31	36-05S-04W	002-04512-000	DEWITT & COMPANY	C/O FIRST NATIONAL BANK DEWITT AR 72042	AV	40.00	41.20	41.20
32	04-06S-03W	002-03543-000	DEWITT & COMPANY	C/O FIRST NATIONAL BANK DEWITT AR 72042	AV	80.00	79.19	12.50
32	05-06S-03W	002-03548-000	DEWITT & COMPANY	C/O FIRST NATIONAL BANK DEWITT AR 72042	AV	683.95	699.59	191.54
32	06-06S-03W	002-03550-000	DEWITT & COMPANY	C/O FIRST NATIONAL BANK DEWITT AR 72042	AV	649.72	659.70	615.63
32	07-06S-03W	002-03554-000	WILLIAMS ARWILDA ETAL	191 DEWEY RAND RD GILLETT AR 72055	AI	20.00	20.61	20.61
32	07-06S-03W	002-03555-000	BISSWANGER CHARLOTTE RENEE ETAL	1326 HWY 17 ETHEL AR 72048	AI	50.81	51.93	51.93
32	12-06S-04W	002-04594-000	MC GHEE LINDA FURLONG	PO BOX 627 VAN BUREN AR 72957	AV	80.00	86.74	86.74
32	12-06S-04W	002-04595-000	FOX JACK ETAL	501 S UNION DEWITT AR 72042	AV	40.00	42.80	42.80
32	12-06S-04W	002-04597-000	POWELL LEWIS A	852 HWY 1 N DEWITT AR 72042	AV	39.00	44.45	44.45
32	12-06S-04W	002-04598-000	POWELL LEWIS A	852 HWY 1 N DEWITT AR 72042	RI	1.00	1.02	1.02
32	32-05S-03W	002-03477-000	ADAMS & BURLESON FAMILY REV TRUST 2014	PO BOX 628 DEWITT AR 72042	AV	320.00	325.23	24.99
33	01-06S-04W	002-04514-000	BUTLER HUNTING CLUB INC	C/O FNB DEWITT AR 72042	AV	562.07	573.78	573.78
33	01-06S-04W	002-04517-000	RETRIEVER FARMS, INC	PO BOX 552 DEWITT AR 72042	AV	81.70	81.06	81.06
33	02-06S-04W	002-04518-000	RETRIEVER FARMS, INC	PO BOX 552 DEWITT AR 72042	AV	557.20	564.02	564.02
33	02-06S-04W	002-04519-000	LITTLE PRAIRIE LAND CO INC	C/O KEVIN KENNEDY LITTLE ROCK AR 72205	AV	80.00	83.87	83.87
33	07-06S-03W	002-03551-000	BOTTS FARMS INC	C/O MARY CARR HUMPHREY AR 72073	AV	473.22	484.85	484.85
33	07-06S-03W	002-03559-000	COLLIER FARMS INC	1610 COUNTRY CLUB RD OKMULGEE OK 74447	AV	76.38	82.45	82.45
33	11-06S-04W	002-04588-000	LITTLE PRAIRIE LAND CO INC	C/O KEVIN KENNEDY LITTLE ROCK AR 72205	AI	517.88	556.11	556.11
33	11-06S-04W	002-04589-000	HORNBECK DAVID L & JAMES MORGAN	PO BOX 326 DEWITT AR 72042	AV	40.00	37.09	37.09
33	11-06S-04W	002-04590-000	HORNBECK DAVID L & JAMES MORGAN	PO BOX 326 DEWITT AR 72042	AI	39.00	35.57	35.57
33	11-06S-04W	002-04593-000	SIMPSON JAMES D III TRUSTEE	18 ARMISTEAD ROAD LITTLE ROCK AR 72207	AV	40.00	41.61	41.61

MAP PAGE	SECTION TOWNSHIP RANGE	PARCEL NUMBER	OWNER NAME	* OWNER ADDRESS	*TYPE	ASSESSOR ACRE	GIS ACRE	LEVEED ACRE
33	12-06S-04W	002-04599-000	LITTLE PRAIRIE LAND CO INC	C/O KEVIN KENNEDY LITTLE ROCK AR 72205	AV	160.00	149.48	149.48
33	12-06S-04W	002-04600-000	MC MILLIAN BENNETT & MC MILLIAN LIVING TRUST(JERRY	PO BOX 412 DEWITT AR 72042	AV	160.00	156.83	156.83
33	12-06S-04W	002-04601-000	CLOWNEY CHARLES & DAREECE	PO BOX 271 DEWITT AR 72042	AV	80.00	83.42	83.42
33	12-06S-04W	002-04602-000	JACKSON AGNES TRUST	307 S LESLIE STUTTGART AR 72160	AI	80.00	90.49	90.49
33	13-06S-04W	002-04603-000	CLOWNEY CHARLES & DAREECE	PO BOX 271 DEWITT AR 72042	AV	480.00	491.62	491.62
33	14-06S-04W	002-04605-000	CLOWNEY CHARLES & DAREECE	PO BOX 271 DEWITT AR 72042	AV	160.00	166.95	166.95
33	14-06S-04W	002-04609-000	SIMPSON JAMES D III TRUSTEE	18 ARMISTEAD ROAD LITTLE ROCK AR 72207	AI	320.00	330.95	330.95
33	18-06S-03W	002-03646-000	ELDRIDGE JULIA KATHERINE REV TRUST & ETAL	PO BOX 35 GILLET AR 72055	AV	80.00	77.56	77.56
33	18-06S-03W	002-03647-000	BOTTS FARMS INC	C/O MARY CARR HUMPHREY AR 72073	AV	100.00	98.13	98.13
33	18-06S-03W	002-03652-000	COLLIER FARMS INC	1610 COUNTRY CLUB RD OKMULGEE OK 74447	AV	374.29	383.83	383.83
33	18-06S-03W	002-03654-000	SHEPHERD WALTER C	500 E BOWLES DUMAS AR 71639	AV	80.00	81.42	81.42
34	08-06S-03W	002-03560-000	BOTTS FARMS INC	C/O MARY CARR HUMPHREY AR 72073	AV	640.00	661.08	628.03
34	09-06S-03W	002-03567-000	BOTTS FARMS INC	C/O MARY CARR HUMPHREY AR 72073	AI	120.00	119.27	57.56
34	17-06S-03W	002-03639-000	BOTTS FARMS INC	C/O MARY CARR HUMPHREY AR 72073	AV	80.00	82.72	40.71
34	17-06S-03W	002-03640-000	ELDRIDGE JULIA KATHERINE REV TRUST & ETAL	PO BOX 35 GILLET AR 72055	AV	240.00	245.47	245.01
34	17-06S-03W	002-03643-000	WALDEN LOIS V REVOC TRUST	1274 SE CRAVENS RD WILBURTON OK 74578	AV	98.00	94.16	94.16
34	17-06S-03W	002-03645-000	MICHAELIS FARM IRREVOCABLE JOINT TRUST	309 N MAPLE DEWITT AR 72042	AV	222.00	235.83	83.23
34	20-06S-03W	002-03657-000	ROBINSON CHAMPION FARMS INC	165 PRETTI POINT HOT SPRINGS AR 71913	AI	559.60	563.85	85.38
34	20-06S-03W	002-03657-001	C & N FARMS	PO BOX 25 GILLET AR 72055	RI	0.40	0.40	0.37
34	24-06S-04W	002-04653-000	CHAMPION FARMS INC	PO BOX 172 GILLET AR 72055	AV	160.00	161.41	161.41
35	13-06S-04W	002-04604-000	CHAMPION FARMS INC	PO BOX 172 GILLET AR 72055	AV	160.00	169.65	169.65
35	14-06S-04W	002-04608-000	FERGUSON ELMER A FARMS INC	PO DRAWER 71 DEWITT AR 72042	AV	120.00	124.21	124.21
35	14-06S-04W	002-04610-000	ERSTINE F E HEIRS	C/O R ERSTINE RISON AR 71665	AV	40.00	42.01	42.01
35	19-06S-03W	002-03655-000	COLLIER FARMS INC	1610 COUNTRY CLUB RD OKMULGEE OK 74447	AI	599.44	607.81	607.81
35	19-06S-03W	002-03656-000	HOLZHAUER TOMMY H & RAY J HOLZHAUER	PO BOX 427 GILLET AR 72055	AV	40.00	40.45	40.45
35	23-06S-04W	002-04651-000	FERGUSON ELMER A FARMS INC	PO DRAWER 71 DEWITT AR 72042	AV	480.00	505.63	505.63
35	23-06S-04W	002-04651-001	FRANZEN T W & J G	1602 CARROLL RD PARAGOULD AR 72450	AV	60.00	61.51	61.51
35	23-06S-04W	002-04651-002	FRANZEN T W & J G FRANZEN	1602 CARROLL RD PARAGOULD AR 72450	AV	20.00	20.65	20.65
35	23-06S-04W	002-04652-000	LUMSDEN FARMS INC	718 HWY 343 DEWITT AR 72042	AV	80.00	79.97	79.97
35	24-06S-04W	002-04654-000	PIKE FARMS INC	PO BOX 631 DEWITT AR 72042	AV	320.00	343.81	343.81
35	24-06S-04W	002-04656-000	FERGUSON ELMER A FARMS INC	PO DRAWER 71 DEWITT AR 72042	AI	160.00	163.14	163.14
35	25-06S-04W	002-04660-000	PIKE FARMS INC	PO BOX 631 DEWITT AR 72042	AV	240.00	239.67	239.67
35	25-06S-04W	002-04662-000	FERGUSON ELMER A FARMS INC	PO DRAWER 71 DEWITT AR 72042	AV	80.00	77.69	77.69
35	25-06S-04W	002-04663-000	GORDON ELTON FARMS INC	C/O R GORDON GILLET AR 72055	AV	320.00	332.36	332.36
35	26-06S-04W	002-04664-000	FERGUSON ELMER A FARMS INC	PO DRAWER 71 DEWITT AR 72042	AV	160.00	167.26	167.26
35	26-06S-04W	002-04665-000	WALLACE HELEN P	PO BOX 27 GILLET AR 72055	AV	160.00	174.84	174.84
35	26-06S-04W	002-04667-000	CLOWNEY CHARLES	PO BOX 54 DEWITT AR 72042	AV	160.00	160.78	160.78
35	26-06S-04W	002-04668-000	BELL OSCAR & SONS INC	C/O E BELL DEWITT AR 72042	AV	131.00	134.47	134.47
35	26-06S-04W	002-04669-000	FRANZEN T W & J G	1602 CARROLL RD PARAGOULD AR 72450	AV	22.00	25.79	25.79
35	26-06S-04W	002-04669-001	FERGUSON FARMS INC (ELMER)	PO DRAWER 71 DEWITT AR 72042	AV	7.00	8.23	8.23
35	30-06S-03W	002-03724-000	HOLZHAUER TOMMY H & RAY J HOLZHAUER	PO BOX 427 GILLET AR 72055	AV	320.00	323.20	323.20
35	30-06S-03W	002-03725-000	TRITES MAURICE L JR & ETAL	PO BOX 543 GILLET AR 72055	AV	81.07	82.99	82.99
35	30-06S-03W	002-03726-000	TRITES MAURICE L JR & ETAL	PO BOX 543 GILLET AR 72055	AV	179.20	182.36	182.36
35	30-06S-03W	002-03728-000	TRITES MAURICE L JR & TRITES JOHN W	PO BOX 543 GILLET AR 72055	RV	1.00	1.02	1.02
35	30-06S-03W	002-03729-000	TRITES MAURICE L JR & TRITES JOHN W	PO BOX 543 GILLET AR 72055	RI	3.23	3.51	3.51
35	30-06S-03W	002-03730-000	COLLIER FARMS INC	1610 COUNTRY CLUB RD OKMULGEE OK 74447	AV	14.38	16.19	16.19
35	30-06S-03W	002-03732-000	TRITES MAURICE L JR & TRITES JOHN WILLIAM	PO BOX 543 GILLET AR 72055	AV	38.38	40.14	40.14
35	30-06S-03W	002-03733-000	TRITES MAURICE L JR & TRITES JOHN W	PO BOX 543 GILLET AR 72055	RV	0.93	0.93	0.93

MAP PAGE	SECTION TOWNSHIP RANGE	PARCEL NUMBER	OWNER NAME	* OWNER ADDRESS	*TYPE	ASSESSOR ACRE	GIS ACRE	LEVEED ACRE
35	31-06S-03W	002-03736-000	SPANEL BENEDICT & LYNNE'	PO BOX 33 GILLETT AR 72055	AI	7.00	7.16	7.08
35	31-06S-03W	002-03741-000	STEPHENS SAMANTHA	18 NEALS LN GILLETT AR 72055	RI	3.89	3.84	3.84
35	31-06S-03W	002-03742-000	BAUER FAMILY LIMITED PARTNERSHIP & ETAL	PO BOX 21275 HOT SPRINGS AR 71903	AI	14.50	16.41	16.41
35	31-06S-03W	002-03745-000	HOLZHAUER TOMMY H & RAY J HOLZHAUER	PO BOX 427 GILLETT AR 72055	AI	106.61	108.38	108.38
35	31-06S-03W	002-03746-000	COLLIER FARMS INC	1610 COUNTRY CLUB RD OKMULGEE OK 74447	AV	152.52	154.58	154.58
35	31-06S-03W	002-03752-000	COVER JAMES	PO BOX 364 GILLETT AR 72055	RV	3.03	2.59	2.59
35	31-06S-03W	073-00013-000	BAUER FAMILY LIMITED PARTNERSHIP & ETAL	PO BOX 21275 HOT SPRINGS AR 71903	RV	3.00	3.15	3.15
35	31-06S-03W	073-00014-010	HOLZHAUER JARED & JOLI	PO BOX 37 GILLETT AR 72055	RI	1.37	1.38	1.02
35	31-06S-03W	073-00014-020	GILLETT GRAIN SERVICE INC	PO BOX 130 GILLETT AR 72055	CI	13.30	13.51	12.92
35	31-06S-03W	073-00314-000	COVER JAMES WILLIAM	PO BOX 364 GILLETT AR 72055	RI	6.21	4.74	4.74
35	31-06S-03W	073-00314-001	WHEATLEY THOMAS T	PO BOX 62 GILLETT AR 72055	RV	0.00	2.10	2.10
35	31-06S-03W	073-00426-000	GORDON JOE R	PO BOX 31 GILLETT AR 72055	RV	0.00	0.49	0.49
35	31-06S-03W	073-00430-000	ORR KENDRA NOEL	PO BOX 573 GILLETT AR 72055	RI	0.00	0.16	0.16
35	31-06S-03W	073-00430-001	ORR KENDRA NOEL	PO BOX 573 GILLETT AR 72055	RV	0.00	0.16	0.16
35	31-06S-03W	073-00435-000	GORDON JOE R	PO BOX 31 GILLETT AR 72055	RV	0.00	1.53	1.53
35	31-06S-03W	073-00437-000	GORDON JOE R	PO BOX 31 GILLETT AR 72055	RV	0.00	0.69	0.06
35	31-06S-03W	073-00438-000	BAUER FAMILY LIMITED PARTNERSHIP & ETAL	PO BOX 21275 HOT SPRINGS AR 71903	RV	0.00	2.09	2.09
35	31-06S-03W	073-00438-001	VAN HORN SUNDERA	600 N FRONT GILLETT AR 72055	RV	0.00	2.08	2.08
35	31-06S-03W	073-00438-002	VAN HORN SUNDERA	600 N FRONT GILLETT AR 72055	RV	0.00	0.69	0.69
35	31-06S-03W	073-00439-000	LUEBKE KEITH	444 HWY 11 S DE WITT AR 72042	RI	0.00	0.98	0.98
35	31-06S-03W	073-00440-000	GLIDEWELL KEVIN R	PO BOX 554 GILLETT AR 72055	RI	0.00	0.98	0.98
35	31-06S-03W	073-00441-000	GLIDEWELL KEVIN R	PO BOX 554 GILLETT AR 72055	RV	0.00	2.09	2.09
35	31-06S-03W	073-00442-000	COVER JAMES WILLIAM	PO BOX 364 GILLETT AR 72055	RV	2.07	2.09	2.09
35	31-06S-03W	073-00443-000	COVER JAMES WILLIAM	PO BOX 364 GILLETT AR 72055	RV	2.07	2.09	2.09
35	31-06S-03W	073-00444-000	MADRIGAL JESUS & OLIVIA CHAVEZ	PO BOX 712 GILLETT AR 72055	RI	0.00	0.98	0.98
35	31-06S-03W	073-00444-001	MITCHELL DELVIN	PO BOX 486 GILLETT AR 72055	RI	0.00	0.98	0.98
35	31-06S-03W	073-00445-000	GORDON JOE R	PO BOX 31 GILLETT AR 72055	RV	0.00	0.49	0.49
35	31-06S-03W	073-00445-001	MURPHY KEVIN & MARY	PO BOX 704 GILLETT AR 72055	RI	0.00	0.49	0.49
35	31-06S-03W	073-00446-000	HOLZHAUER JOHN J JR	PO BOX 26 GILLETT AR 72055	RV	0.00	0.49	0.49
35	31-06S-03W	073-00447-000	BARAJAS MARCO ANTONIO & MIRIAM	PO BOX 394 GILLETT AR 72055	RI	0.00	0.24	0.24
35	31-06S-03W	073-00447-001	BARAJAS MARCO ANTONIO & MIRIAM	PO BOX 394 GILLETT AR 72055	RV	0.00	0.24	0.24
35	31-06S-03W	073-00448-000	RICELAND FOODS	C/O CPAC SOUTHLAKE TX 76092	RI	0.00	0.98	0.98
35	31-06S-03W	073-00449-000	RICELAND FOODS	C/O CPAC SOUTHLAKE TX 76092	RI	0.00	0.98	0.98
35	31-06S-03W	073-00450-000	BROWN CLEVE	P O BOX 263 GILLETT AR 72055	RV	0.00	0.16	0.16
35	31-06S-03W	073-00451-000	TURNER DARLIEN	PO BOX 344 GILLETT AR 72055	RV	0.00	0.16	0.16
35	31-06S-03W	073-00452-000	TURNER DARLENE	PO BOX 344 GILLETT AR 72055	RI	0.00	0.16	0.16
35	31-06S-03W	073-00453-000	RICELAND FOODS	C/O CPAC SOUTHLAKE TX 76092	RV	0.00	0.48	0.48
35	31-06S-03W	073-00454-000	BROWN COLISTER	8416 S 123RD PLACE SEATTLE WA 98178	RV	0.00	0.32	0.32
35	31-06S-03W	073-00455-000	BROWN BETTY	8416 S 123RD PLACE SEATTLE WA 98178	RI	0.00	0.16	0.16
35	31-06S-03W	073-00456-000	RICELAND FOODS	C/O CPAC SOUTHLAKE TX 76092	RV	0.00	0.48	0.48
35	31-06S-03W	073-00457-000	WEINRICH PROPERTIES LLC	PO BOX 414 Gillett AR 72055	RV	0.00	2.78	2.20
35	31-06S-03W	073-00460-000	SLANE MATTHEW R	PO BOX 113 GILLETT AR 72055	RI	0.00	0.98	0.98
35	31-06S-03W	073-00461-000	GILLETT GRAIN SERVICE INC	PO BOX 130 GILLETT AR 72055	RI	0.00	0.98	0.98
35	31-06S-03W	073-00462-000	WRIGHT RAYMOND GLEN & SCROGGINS SHARRON JO	314 HWY 165 B GILLETT AR 72055	RI	0.00	0.69	0.23
35	31-06S-03W	073-00463-000	WOLFE FRANK C	300 N RIDGE RD #4 RICHMOND VA 73229	RI	0.00	0.32	0.32
35	31-06S-03W	073-00463-001	POST BAYOU FARMS INC	C/O SETH PLACE GILLETT AR 72055	RV	0.00	0.32	0.32
35	31-06S-03W	073-00464-000	RICELAND FOODS	C/O CPAC SOUTHLAKE TX 76092	CI	0.00	1.38	1.38
35	31-06S-03W	073-00465-000	ARKANSAS LOUISIANA GAS CO	PO BOX 1475 HOUSTON TX 77210	EG	0.00	0.01	0.01

MAP PAGE	SECTION TOWNSHIP RANGE	PARCEL NUMBER	OWNER NAME	* OWNER ADDRESS	*TYPE	ASSESSOR ACRE	GIS ACRE	LEVEED ACRE
35	31-06S-03W	073-00466-000	CURRIE CHARLES N	PO BOX 422 GILLETT AR 72055	RI	0.00	0.90	0.90
35	31-06S-03W	073-00467-000	RICELAND FOODS	C/O CPAC SOUTHLAKE TX 76092	RV	0.00	0.66	0.66
35	31-06S-03W	073-00468-000	GORDON RICHARD & THELMA REVOCABLE TRUST	PO BOX 489 GILLETT AR 72055	RV	0.00	2.07	2.07
35	31-06S-03W	073-00470-000	GORDON RICHARD & THELMA REVOCABLE TRUST	PO BOX 489 GILLETT AR 72055	RV	0.00	2.07	2.07
35	31-06S-03W	073-00472-000	GORDON RICHARD & THELMA REVOCABLE TRUST	PO BOX 489 GILLETT AR 72055	RV	0.00	2.07	2.07
35	31-06S-03W	073-00478-000	RICELAND FOODS	C/O CPAC SOUTHLAKE TX 76092	RV	0.00	0.42	0.42
35	31-06S-03W	073-00479-000	BAUER FAMILY LIMITED PARTNERSHIP & ETAL	PO BOX 21275 HOT SPRINGS AR 71903	RV	0.00	0.42	0.42
35	31-06S-03W	073-00480-000	RICELAND FOODS	C/O CPAC SOUTHLAKE TX 76092	RV	0.00	0.94	0.94
35	35-06S-04W	002-04716-000	FLAG LAKE CORP	C/O BILL TEDFORD LITTLE ROCK AR 72207	AI	120.00	124.30	124.30
35	35-06S-04W	002-04718-000	GORDON ASHEL & HENRIETTA	PO BOX 96 GILLETT AR 72055	AV	40.00	42.33	42.33
35	35-06S-04W	002-04720-000	MANUEL DAVID	PO BOX 2378 RUSTON LA 71273	AV	40.00	43.02	43.02
35	36-06S-04W	002-04730-000	GORDON ELTON FARMS INC	C/O R GORDON GILLETT AR 72055	AV	309.00	316.41	316.41
36	01-07S-04W	002-04736-000	FUHRMAN MARIAN	PO BOX 9 GILLETT AR 72055	AI	269.85	267.66	267.66
36	02-07S-04W	002-04741-000	GORDON HENRIETTA ETAL	PO BOX 96 GILLETT AR 72055	AI	160.00	157.30	157.30
36	27-06S-04W	002-04677-000	BELL OSCAR & SONS INC	C/O E BELL DEWITT AR 72042	AV	240.00	251.65	251.65
36	27-06S-04W	002-04678-000	LUMSDEN FARMS INC	718 HWY 343 DEWITT AR 72042	AV	320.00	311.24	311.24
36	34-06S-04W	002-04709-000	MANUEL DAVID	PO BOX 2378 RUSTON LA 71273	AI	105.00	113.89	113.89
36	34-06S-04W	002-04710-000	MANUEL DAVID	PO BOX 2378 RUSTON LA 71273	AV	55.00	54.99	54.99
36	34-06S-04W	002-04711-000	MANUEL DAVID	PO BOX 2378 RUSTON LA 71273	AI	308.74	303.72	303.72
36	34-06S-04W	002-04712-000	SOUTH FLAG LAKE INC	PO BOX 6337 FT SMITH AR 72906	AV	150.50	162.15	162.15
36	34-06S-04W	002-04713-000	MANUEL DAVID	PO BOX 2378 RUSTON LA 71273	AV	9.50	9.50	9.50
36	35-06S-04W	002-04725-000	SOUTH FLAG LAKE INC	PO BOX 6337 FT SMITH AR 72906	AV	53.00	53.81	53.81
36	35-06S-04W	002-04729-000	GORDON HENRIETTA ETAL	PO BOX 96 GILLETT AR 72055	AV	385.60	406.61	406.61
36	35-06S-04W	002-04729-010	GORDON ASHEL & HENRIETTA	PO BOX 96 GILLETT AR 72055	RI	1.40	1.51	1.51
36	36-06S-04W	002-04730-002	FARM BROTHERS FLYERS A LLC	PO BOX 639 GOULD AR 71643	AI	24.69	27.35	27.35
36	36-06S-04W	002-04731-000	GORDON RICHARD & THELMA REVOCABLE TRUST	PO BOX 489 GILLETT AR 72055	AV	40.00	40.24	40.24
36	36-06S-04W	002-04732-000	GORDON HENRIETTA ETAL	PO BOX 96 GILLETT AR 72055	AV	40.00	41.16	41.16
36	36-06S-04W	002-04733-000	FUHRMAN MARIAN	PO BOX 9 GILLETT AR 72055	AV	80.00	83.37	83.37
36	36-06S-04W	002-04734-000	FUHRMAN LELAND	PO BOX 9 GILLETT AR 72055	AV	146.31	153.02	153.02
37	06-07S-03W	002-03830-000	PLACE TYLER & LAURA BETH BOTTOMS PLACE	35 IDA AVE GILLETT AR 72055	AI	10.00	10.68	10.68
37	06-07S-03W	073-00015-000	YOUNG MONTY R & PATRICIA	PO BOX 120 GILLETT AR 72055	CI	1.25	1.24	1.24
37	06-07S-03W	073-00015-001	CITY OF GILLETT	PO BOX 367 GILLETT AR 72055	EG	0.85	0.29	0.29
37	06-07S-03W	073-00016-000	KPM VENTURES LLC	PO BOX 35 GILLETT AR 72055	CI	2.00	5.07	5.07
37	06-07S-03W	073-00017-000	SMITH WILLIAM BOYD & SAMUEL W	1603 DISCOVERY DR WHITE HALL AR 71602	RV	22.50	24.96	20.92
37	06-07S-03W	073-00018-000	ARKANSAS RIVER PETROLEUM INC	PO BOX 591 DEWITT AR 72042	CI	1.50	1.67	0.88
37	06-07S-03W	073-00019-000	YOUNG MONTY R & PATRICIA F	PO BOX 120 GILLETT AR 72055	RV	0.23	0.23	0.23
37	06-07S-03W	073-00020-000	STATE		EG	3.50	2.44	2.44
37	06-07S-03W	073-00021-000	YOUNG MONTY R & PATRICIA F	PO BOX 120 GILLETT AR 72055	RV	0.45	0.46	0.46
37	06-07S-03W	073-00022-000	WEINRICH DAVID	PO BOX 414 GILLETT AR 72055	RV	0.45	0.46	0.46
37	06-07S-03W	073-00023-000	KPM VENTURES LLC	PO BOX 35 GILLETT AR 72055	RV	2.09	1.99	1.99
37	06-07S-03W	073-00024-000	JONES F HOMER & DELORAS	PO BOX 502 GILLETT AR 72055	RI	0.43	0.44	0.44
37	06-07S-03W	073-00025-000	JONES F HOMER & DELORAS	PO BOX 502 GILLETT AR 72055	RI	0.85	0.63	0.63
37	06-07S-03W	073-00026-000	WEINRICH VICTOR & NOLA	PO BOX 414 GILLETT AR 72055	RV	0.45	0.45	0.45
37	06-07S-03W	073-00027-000	WEINRICH VICTOR & NOLA	PO BOX 414 GILLETT AR 72055	RV	0.24	0.23	0.23
37	06-07S-03W	073-00028-000	KPM VENTURES LLC	PO BOX 35 GILLETT AR 72055	RI	17.40	13.86	12.89
37	06-07S-03W	073-00029-000	KIRTLEY KATHY	PO BOX 104 GILLETT AR 72055	CI	0.65	0.75	0.22
37	06-07S-03W	073-00030-000	KPM VENTURES LLC	PO BOX 35 GILLETT AR 72055	RV	1.32	1.18	0.30
37	06-07S-03W	073-00030-001	GRIFFIE TERESA	167 HWY 276 SPUR STUTTGART AR 72160	CI	0.65	0.59	0.17



MAP PAGE	SECTION TOWNSHIP RANGE	PARCEL NUMBER	OWNER NAME	* OWNER ADDRESS	*TYPE	ASSESSOR ACRE	GIS ACRE	LEVEED ACRE
37	06-07S-03W	073-00031-000	JONES FRANK HOMER	PO BOX 502 GILLET AR 72055	RV	1.66	1.67	1.67
37	06-07S-03W	073-00031-001	CITY OF GILLET	PO BOX 367 GILLET AR 72055	EG	0.04	0.04	0.04
37	06-07S-03W	073-00032-000	STATE		EG	0.17	0.16	0.16
37	06-07S-03W	073-00034-000	WEBB FAMILY REVOC TRUST 2015	1970 S WHITEHEAD DR DE WITT AR 72042	CI	2.37	2.78	0.66
37	06-07S-03W	073-00035-000	SULLIVAN WALTER R	PO BOX 214 GILLET AR 72055	RI	10.78	7.28	7.28
37	06-07S-03W	073-00036-000	PERRITT LEON & ALICE	PO BOX 163 GILLET AR 72055	RI	0.31	0.31	0.31
37	06-07S-03W	073-00037-000	WALLACE WILBUR LYNN REVOC TRUST	PO BOX 282 GILLET AR 72055	RI	1.56	1.12	1.12
37	06-07S-03W	073-00039-000	KPM VENTURES LLC	PO BOX 35 GILLET AR 72055	RV	1.25	1.30	1.30
37	06-07S-03W	073-00039-010	PFaffenberger Family Trust 2013	418 E 8TH DEWITT AR 72042	RV	6.23	6.06	4.89
37	06-07S-03W	073-00039-020	PFaffenberger Family Trust 2013	418 E 8TH DEWITT AR 72042	RI	1.00	1.18	0.18
37	06-07S-03W	073-00039-030	PFaffenberger Family Trust 2013	418 E 8TH DEWITT AR 72042	RI	3.01	2.79	2.15
37	06-07S-03W	073-00039-040	HOLLINGSWORTH EDWIN P	PO BOX 155 GILLET AR 72055	RI	0.59	0.69	0.08
37	06-07S-03W	073-00039-050	FURR RICHARD W JR & DONNA F	8815 HWY 161 S SCOTT AR 72142	RV	0.50	0.52	0.52
37	06-07S-03W	073-00039-060	BELL CHAD WAYNE	1130 ROLLISON DR DEWITT AR 72042	RV	0.50	0.53	0.53
37	06-07S-03W	073-00040-000	BAUER LARRY E	PO BOX 577 GILLET AR 72055	RV	0.00	0.90	0.90
37	06-07S-03W	073-00041-000	BAUER LARRY E	PO BOX 577 GILLET AR 72055	RI	0.00	0.22	0.22
37	06-07S-03W	073-00042-000	BAUER LARRY E & TANTE	PO BOX 577 GILLET AR 72055	RI	0.00	0.22	0.22
37	06-07S-03W	073-00043-000	BAUER LARRY	PO BOX 577 GILLET AR 72055	RV	0.00	0.56	0.56
37	06-07S-03W	073-00044-000	GOODELL WILLIAM PERRY	PO BOX 343 GILLET AR 72055	RI	0.00	0.34	0.34
37	06-07S-03W	073-00045-000	BAUER LARRY E	PO BOX 577 GILLET AR 72055	RI	0.00	0.45	0.45
37	06-07S-03W	073-00046-000	KPM VENTURES LLC	PO BOX 35 GILLET AR 72055	RV	0.00	0.45	0.45
37	06-07S-03W	073-00047-000	FUHRMAN LILLIE E.REVOCABLE TRUST	PO BOX 514 GILLET AR 72055	RI	0.00	0.89	0.89
37	06-07S-03W	073-00048-000	ELDRIDGE B PARK JR	PO BOX 35 GILLET AR 72055	RI	0.00	0.95	0.95
37	06-07S-03W	073-00050-000	KPM VENTURES LLC	PO BOX 35 GILLET AR 72055	RV	0.00	0.24	0.24
37	06-07S-03W	073-00050-001	KPM VENTURES LLC	PO BOX 35 GILLET AR 72055	RI	0.00	0.17	0.17
37	06-07S-03W	073-00051-000	GRAHAM FOSTER	PO BOX 231 GILLET AR 72055	RI	0.00	0.22	0.22
37	06-07S-03W	073-00052-000	HOWELL JON & DIANE	PO BOX 342 GILLET AR 72055	RI	0.00	0.45	0.45
37	06-07S-03W	073-00053-000	SILVA OMAR & PATRICIA	PO BOX 313 GILLET AR 72055	RI	0.00	0.22	0.22
37	06-07S-03W	073-00054-000	SILVA GINA VIANEY & ETAL	PO BOX 313 GILLET AR 72055	RI	0.00	0.45	0.45
37	06-07S-03W	073-00055-000	ST PAULS LUTHERAN CHURCH	PO BOX 419 GILLET AR 72055	ER	0.00	0.67	0.67
37	06-07S-03W	073-00056-000	DAUGHERTY TIMOTHY E & RIXIE A	PO BOX 41 GILLET AR 72055	RI	0.00	0.67	0.67
37	06-07S-03W	073-00057-000	BRANHAM DIANA LEE	PO BOX 383 GILLET AR 72055	RI	0.00	0.45	0.45
37	06-07S-03W	073-00058-000	AMYX CAITLIN DARLYN	37 CRESCENT PARK GILLET AR 72055	RI	0.00	0.45	0.45
37	06-07S-03W	073-00059-000	WALLACE JUSTIN SR & BETTY L WALLACE REV LIVING TRU	PO BOX 462 GILLET AR 72055	RI	0.00	0.27	0.27
37	06-07S-03W	073-00060-000	STOWE ASHLEY	309 PARK AVE Gillett AR 72055	RI	0.00	0.18	0.18
37	06-07S-03W	073-00061-000	HAYES RICKEY & PATRICIA	PO BOX 534 GILLET AR 72055	RI	0.00	0.45	0.45
37	06-07S-03W	073-00062-000	HAYES RICKEY & PATRICIA HAYES	PO BOX 534 GILLET AR 72055	RI	0.00	0.42	0.42
37	06-07S-03W	073-00063-000	HOLZHAUER TOMMY	PO BOX 353 GILLET AR 72055	RI	0.00	0.47	0.47
37	06-07S-03W	073-00064-000	HICKMAN BILLIE JEAN ETAL	PO BOX 14 GILLET AR 72055	RI	0.00	0.45	0.45
37	06-07S-03W	073-00066-000	BRANHAM DAVID E	PO BOX 285 GILLET AR 72055	RI	0.00	0.67	0.67
37	06-07S-03W	073-00067-000	TRIMBLE ANITA	PO BOX 323 GILLET AR 72055	RI	0.00	0.35	0.35
37	06-07S-03W	073-00067-001	TRIMBLE JAY	P O BOX 602 GILLET AR 72055	RI	0.00	0.09	0.09
37	06-07S-03W	073-00068-000	SULLIVAN VIRGINIA LEE	PO BOX 695 GILLET AR 72055	RI	0.00	0.45	0.45
37	06-07S-03W	073-00069-000	BARNES CHARLEY E & MARDELE M	PO BOX 286 GILLET AR 72055	RI	0.00	0.45	0.45
37	06-07S-03W	073-00070-000	WILLIAMS KEVIN & SUSAN	PO BOX 461 GILLET AR 72055	RI	0.00	0.45	0.45
37	06-07S-03W	073-00071-000	BROWN SUE SPEARS	P O BOX 1566 MT VIEW AR 72560	RI	0.00	0.34	0.34
37	06-07S-03W	073-00073-000	ADAMS RONALD D & BOBBY E	PO BOX 264 GILLET AR 72055	RI	0.00	0.28	0.28
37	06-07S-03W	073-00074-000	KITTLER CASEY	PO BOX 334 GILLET AR 72055	RI	0.00	0.28	0.28

MAP PAGE	SECTION TOWNSHIP RANGE	PARCEL NUMBER	OWNER NAME	* OWNER ADDRESS	*TYPE	ASSESSOR ACRE	GIS ACRE	LEVEED ACRE
37	06-07S-03W	073-00075-000	KIMBRELL JON WILSON	217 N JEFFERSON DEWITT AR 72042	RI	0.00	0.29	0.29
37	06-07S-03W	073-00075-001	COLLIER PEGGY GWEN & LENGEL WILLIAM CARL	217 N JEFFERSON DEWITT AR 72042	RV	0.00	0.29	0.29
37	06-07S-03W	073-00076-000	STONE LINDA S & CECIL	18 ADCOCK CIRCLE MC GHEE AR 71654	RI	0.00	0.38	0.38
37	06-07S-03W	073-00077-000	STONE LINDA S & CECIL	18 ADCOCK CIRCLE MC GHEE AR 71654	RI	0.00	0.40	0.40
37	06-07S-03W	073-00078-000	MENARD DEREK S & JENNIFER	PO BOX 6 GILLET AR 72055	RI	0.00	1.95	1.95
37	06-07S-03W	073-00079-000	MENARD DEREK & JENNIFER	PO BOX 6 GILLET AR 72055	RI	0.00	0.69	0.69
37	06-07S-03W	073-00079-001	TRITES MAURICE L JR & BETTY B	PO BOX 543 GILLET AR 72055	RV	0.00	0.17	0.17
37	06-07S-03W	073-00080-000	TRITES MAURICE L JR & BETTY B	PO BOX 543 GILLET AR 72055	RI	0.00	0.90	0.90
37	06-07S-03W	073-00080-001	TRITES MAURICE L JR & BETTY B	PO BOX 543 GILLET AR 72055	RV	0.00	0.60	0.60
37	06-07S-03W	073-00081-000	BAUER FAMILY LIMITED PARTNERSHIP & ETAL	PO BOX 21275 HOT SPRINGS AR 71903	RV	0.00	1.03	1.03
37	06-07S-03W	073-00082-000	YOUNG MONTY R & PATRICIA	PO BOX 120 GILLET AR 72055	RI	0.00	0.49	0.49
37	06-07S-03W	073-00083-000	PIPPINGER JEREMY & NIKKI	PO BOX 311 GILLET AR 72055	RI	0.00	0.49	0.49
37	06-07S-03W	073-00084-000	BRADBERRY JASON G & ASHLEY HUDSON	PO BOX 647 GILLET AR 72055	RI	0.00	0.48	0.48
37	06-07S-03W	073-00085-000	HOUSING AUTHORITY OF ARKANSAS CO	PO BOX 447 DEWITT AR 72042	EH	0.00	1.05	1.05
37	06-07S-03W	073-00086-000	LAMBERT DWIGHT AND LINDA	PO BOX 83 Gillett AR 72055	CI	0.00	0.41	0.41
37	06-07S-03W	073-00090-000	BARAJAS SORIA JUAN MANUEL	PO BOX 594 GILLET AR 72055	RI	0.00	0.48	0.48
37	06-07S-03W	073-00091-000	MENARD PROPERTIES LLC	PO BOX 21 GILLET AR 72055	RV	0.00	0.49	0.49
37	06-07S-03W	073-00092-000	PLACE DENNIS SCOTT	PO BOX 483 GILLET AR 72055	RI	0.00	0.24	0.24
37	06-07S-03W	073-00093-000	GRANTHAM RANDALL LYNN & DARLA RENEE	PO BOX 324 GILLET AR 72055	RI	0.00	0.24	0.24
37	06-07S-03W	073-00094-000	MENARD PROPERTIES LLC	PO BOX 21 GILLET AR 72055	RV	0.00	0.48	0.48
37	06-07S-03W	073-00095-000	WOLFE FRANK C	300 N RIDGE RD #4 RICHMOND VA 73229	RI	0.00	0.24	0.24
37	06-07S-03W	073-00096-000	WOLFE FRANK C	300 N RIDGE RD #4 RICHMOND VA 73229	RV	0.00	0.08	0.08
37	06-07S-03W	073-00097-000	WOLFE FRANK C & HELEN I	300 N RIDGE RD #4 RICHMOND VA 73229	RV	0.00	0.16	0.16
37	06-07S-03W	073-00098-000	HOLZHAUER GARY N & DEBORAH K	PO BOX 272 GILLET AR 72055	RI	0.00	0.48	0.48
37	06-07S-03W	073-00099-000	CITY OF GILLET	PO BOX 367 GILLET AR 72055	EG	0.00	0.41	0.41
37	06-07S-03W	073-00101-000	HATHORN BUFORD & ANNETTE	PO BOX 426 GILLET AR 72055	RI	0.00	0.24	0.24
37	06-07S-03W	073-00102-000	WORKMAN DONNA BERGSCHNEIDER	PO BOX 401 GILLET AR 72055	RI	0.00	0.32	0.32
37	06-07S-03W	073-00103-000	ST PAULS LUTHERAN CHURCH	PO BOX 419 GILLET AR 72055	ER	0.00	0.56	0.56
37	06-07S-03W	073-00103-001	JOHNSON VEDNA OTTIS III & SUE D	4699 PRINCE ST #3 CONWAY AR 72034	RI	0.00	0.41	0.41
37	06-07S-03W	073-00104-000	JOHNSON VEDNA OTTIS III & SUE D	4699 PRINCE ST #3 CONWAY AR 72034	CI	0.00	0.24	0.24
37	06-07S-03W	073-00107-000	PLANTERS AND MERCHANTS BANK	PO BOX 71 DEWITT AR 72042	CI	0.00	0.73	0.73
37	06-07S-03W	073-00108-000	KPM VENTURES LLC	PO BOX 35 GILLET AR 72055	RV	0.00	0.24	0.24
37	06-07S-03W	073-00109-000	SANDERS WILLIAM & MARJORIE POLL	PO BOX 221 GILLET AR 72055	RI	0.00	0.25	0.25
37	06-07S-03W	073-00110-000	HOUSING AUTHORITY OF ARKANSAS CO	PO BOX 447 DEWITT AR 72042	EH	0.00	0.16	0.16
37	06-07S-03W	073-00111-000	HOUSING AUTHORITY OF ARKANSAS CO	PO BOX 447 DEWITT AR 72042	EH	0.00	0.32	0.32
37	06-07S-03W	073-00112-000	KRAUSE JEREMY S	PO BOX 22 GILLET AR 72055	RI	0.00	0.97	0.97
37	06-07S-03W	073-00118-000	MENARD PROPERTIES LLC	PO BOX 21 GILLET AR 72055	CI	0.00	0.24	0.24
37	06-07S-03W	073-00120-000	JARRETT DEAN & SHELIA	11 WEST ROSE AVE GILLET AR 72055	RI	0.00	0.74	0.74
37	06-07S-03W	073-00121-000	MANNIS SCOTT & ASHLEY D	1076 HWY 153 ALMYRA AR 72003-8030	CI	0.00	0.16	0.16
37	06-07S-03W	073-00122-000	HOLZHAUER JARED & FOX CURTIS	PO BOX 37 GILLET AR 72055	CI	0.00	0.24	0.24
37	06-07S-03W	073-00123-000	GORDON JOE R	PO BOX 31 GILLET AR 72055	CV	0.00	0.08	0.08
37	06-07S-03W	073-00124-000	GILLET MASONIC LODGE NO 606	C/O BILLY VANSICKLE TICHNOR AR 72166	EC	0.00	0.16	0.16
37	06-07S-03W	073-00126-000	P & M REAL ESTATE INC	BOX 357 GILLET AR 72055	RV	0.00	0.17	0.17
37	06-07S-03W	073-00127-000	P & M REAL ESTATE INC	BOX 357 GILLET AR 72055	CI	0.00	0.16	0.16
37	06-07S-03W	073-00128-000	HEARN JASON LYN	PO BOX 266 GILLET AR 72055	CI	0.00	0.32	0.32
37	06-07S-03W	073-00129-000	BERRY ROBERT M & CAROLYN L FAMILY REVOCABLE TRUST	PO BOX 306 GILLET AR 72055	RV	0.00	0.08	0.08
37	06-07S-03W	073-00130-000	YOUNG ALMA	10 CASEY LN DEWITT AR 72042	CI	0.00	0.08	0.08
37	06-07S-03W	073-00131-000	YOUNG ALMA	10 CASEY LN DEWITT AR 72042	CI	0.00	0.08	0.08

MAP PAGE	SECTION TOWNSHIP RANGE	PARCEL NUMBER	OWNER NAME	* OWNER ADDRESS	*TYPE	ASSESSOR ACRE	GIS ACRE	LEVEED ACRE
37	06-07S-03W	073-00132-000	YOUNG ALMA	10 CASEY LN DEWITT AR 72042	RV	0.00	0.08	0.08
37	06-07S-03W	073-00132-001	KENDRICK KATHY	PO BOX 104 GILLETT AR 72055	RV	0.00	0.20	0.20
37	06-07S-03W	073-00134-000	KENDRICK KATHY	PO BOX 104 GILLETT AR 72055	RV	0.00	0.13	0.13
37	06-07S-03W	073-00135-000	KENDRICK KATHY & KIRTLEY MEAGAN	PO BOX 104 GILLETT AR 72055	RV	0.00	0.32	0.32
37	06-07S-03W	073-00136-000	KIRTLEY JOSHUA A	15 AMANDA LN CABOT AR 72023-2100	RI	0.00	0.32	0.32
37	06-07S-03W	073-00137-000	RUSTMANN HENRY & BONNIE	8509 AVEBURY CT JACKSONVILLE FL 32244	RI	0.00	0.33	0.33
37	06-07S-03W	073-00138-000	FOWLER ROBERT G JR & TERESA	288 OTT PACE RD MONTICELLO AR 71655	CI	0.00	0.24	0.24
37	06-07S-03W	073-00139-000	GORDON JOE R	PO BOX 31 GILLETT AR 72055	CI	0.00	0.08	0.08
37	06-07S-03W	073-00144-000	FOUR SQUARE INVESTMENTS INC	PO BOX 239 GILLETT AR 72055	CI	0.00	0.49	0.49
37	06-07S-03W	073-00145-000	TURNER JAMMY & LAURA	PO BOX 490 GILLETT AR 72055	RI	0.00	0.65	0.65
37	06-07S-03W	073-00146-000	HARRIS DONALD OR SARAH	PO BOX 522 GILLETT AR 72055	RI	0.00	0.32	0.32
37	06-07S-03W	073-00147-000	CITY OF GILLETT	PO BOX 367 GILLETT AR 72055	EG	0.00	0.81	0.81
37	06-07S-03W	073-00149-000	BEVERBURG HERMAN F & JEAN	1212 E MELODY LN FULLERTON CA 92831	RV	0.00	0.08	0.08
37	06-07S-03W	073-00150-000	CENTURY TEL OF CENTRAL AR LLC	C/O DUFF & PHELPS LLC ADDISON TX 75001	EG	0.00	0.09	0.09
37	06-07S-03W	073-00153-000	BARNETT DONNA	PO BOX 401 GILLETT AR 72055	RI	0.00	0.32	0.32
37	06-07S-03W	073-00156-000	GILLETT UNITED METHODIST CHURCH	PO BOX 88 GILLETT AR 72055	ER	0.00	0.33	0.33
37	06-07S-03W	073-00157-000	GILLETT UNITED METHODIST CHURCH	PO BOX 88 GILLETT AR 72055	ER	0.00	0.16	0.16
37	06-07S-03W	073-00158-000	CITY OF GILLETT	PO BOX 367 GILLETT AR 72055	EG	0.00	0.32	0.32
37	06-07S-03W	073-00160-000	COVER JOHN DAVID & VERA CLAUDETTE REVOC TRUST 2015	PO BOX 445 GILLETT AR 72055	RI	0.00	0.32	0.32
37	06-07S-03W	073-00161-000	PLACE SCOTT	PO BOX 483 GILLETT AR 72055	RI	0.00	0.32	0.32
37	06-07S-03W	073-00162-000	GILLETT METHODIST CHURCH	PO BOX 88 GILLETT AR 72055	ER	0.00	0.49	0.49
37	06-07S-03W	073-00164-000	COUNCE GAY	PO BOX 374 GILLETT AR 72055	RI	0.00	0.17	0.17
37	06-07S-03W	073-00165-000	CHILDERS JEFFREY KENT	PO BOX 454 GILLETT MO 72055	RI	0.00	0.31	0.31
37	06-07S-03W	073-00166-000	GOETZ GAYLA L HOLZHAUER	95 A L GREEN STUTTGART AR 72160	RI	0.00	0.32	0.32
37	06-07S-03W	073-00167-000	FRANZEN T W & J G	1602 CARROLL RD PARAGOULD AR 72450	RI	0.00	0.33	0.33
37	06-07S-03W	073-00168-000	WRIGHT WISTER NEAL	PO BOX 606 GILLETT AR 72055	RI	0.00	0.32	0.32
37	06-07S-03W	073-00169-000	HACKNEY GREG & JULIE	PO BOX 575 GILLETT AR 72055	RI	0.00	0.32	0.32
37	06-07S-03W	073-00170-000	WHEATLEY THOMAS T	PO BOX 62 GILLETT AR 72055	RI	0.00	0.33	0.33
37	06-07S-03W	073-00171-000	ADAMS RONALD & JULIE	PO BOX 264 GILLETT AR 72055	RI	0.00	0.32	0.32
37	06-07S-03W	073-00172-000	GORDON JOE ROBERT	PO BOX 31 GILLETT AR 72055	RI	0.00	0.41	0.41
37	06-07S-03W	073-00173-000	GORDON JOE ROBERT	PO BOX 31 GILLETT AR 72055	RV	0.00	0.25	0.25
37	06-07S-03W	073-00174-000	GORDON JOE ROBERT	PO BOX 31 GILLETT AR 72055	RV	0.00	0.08	0.08
37	06-07S-03W	073-00174-001	BACKGATE LAND COMPANY INC	367 BOTTOMS RD DUMAS AR 71639	RI	0.00	0.24	0.24
37	06-07S-03W	073-00175-000	WINDERS RUBY	PO BOX 322 GILLETT AR 72055	RI	0.00	0.24	0.24
37	06-07S-03W	073-00176-000	WEINRICH VICTOR & NOLA	PO BOX 414 GILLETT AR 72055	RI	0.00	0.41	0.41
37	06-07S-03W	073-00177-000	VAN HORN CHARLES OR MONICA	2610 WARD DR BENTON AR 72019	RI	0.00	0.16	0.16
37	06-07S-03W	073-00178-000	SMITH GLENDA	PO BOX 424 GILLETT AR 72055	RI	0.00	0.17	0.17
37	06-07S-03W	073-00179-000	WOOD DENNIS WAYNE & MELISSA DEANN	PO BOX 136 GILLETT AR 72055	RI	0.00	0.33	0.33
37	06-07S-03W	073-00180-000	COX JACOB & LAURA	635 W MAIN GILLETT AR 72055	RI	0.00	0.25	0.25
37	06-07S-03W	073-00182-000	FUHRMAN LELAND & MARIAN	PO BOX 9 GILLETT AR 72055	RI	0.00	0.40	0.40
37	06-07S-03W	073-00183-000	JACKSON CARREL JAY & KATHY NOAMI	130 COMMERICAL DRIVE B APT 2A STUTTGART AR 72160	RI	0.00	0.16	0.16
37	06-07S-03W	073-00184-000	HANEY JUSTIN & MEG	PO BOX 265 Gillett AR 72055	RI	0.00	0.40	0.40
37	06-07S-03W	073-00185-000	HORTON MARTHA C	PO BOX 576 GILLETT AR 72055	RI	0.00	0.40	0.40
37	06-07S-03W	073-00186-000	ELDRIDGE JULIE KATHERINE TRUSTEE	PO BOX 423 DEWITT AR 72042	RV	0.00	7.21	7.21
37	06-07S-03W	073-00187-000	BARAJAS MARCIO ANTONIO	PO BOX 394 GILLETT AR 72055	RI	0.00	0.32	0.32
37	06-07S-03W	073-00188-000	DAVIS VICTORIA	PO BOX 615 GILLETT AR 72055	RI	0.00	0.32	0.32
37	06-07S-03W	073-00189-000	FLEMING PHILLIP GLEN & SUSAN T	PO BOX 598 GILLETT AR 72055	RI	0.00	0.32	0.32
37	06-07S-03W	073-00190-000	HOLZHAUER RAY	PO BOX 542 GILLETT AR 72055	RI	0.00	0.49	0.49

MAP PAGE	SECTION TOWNSHIP RANGE	PARCEL NUMBER	OWNER NAME	* OWNER ADDRESS	*TYPE	ASSESSOR ACRE	GIS ACRE	LEVEED ACRE
37	06-07S-03W	073-00191-000	SMITH RONALD W	PO BOX 476 GILLETT AR 72055	RV	0.00	0.49	0.49
37	06-07S-03W	073-00192-000	POLL RICHARD A & SHARON	475 HWY 144 GILLETT AR 72055	RI	0.00	0.32	0.32
37	06-07S-03W	073-00193-000	HACKNEY & COSSEY	61 HACKNEY ROAD GILLETT AR 72055	RV	0.00	0.32	0.32
37	06-07S-03W	073-00194-000	CROSBY DAVID A & BRENDA L	PO BOX 94 GILLETT AR 72055	RI	0.00	0.32	0.32
37	06-07S-03W	073-00195-000	LAWSON JUSTIN	210 S 6TH RD Gillett AR 72055	RI	0.32	0.32	0.32
37	06-07S-03W	073-00196-000	BERRY LORETTA	PO BOX 162 GILLETT AR 72055	RI	0.00	0.32	0.32
37	06-07S-03W	073-00197-000	BELL VALTON DEAN	PO BOX 603 DEWITT AR 72042	RI	0.00	0.32	0.32
37	06-07S-03W	073-00198-000	TRITES JOHN W & KATHERINE	PO BOX 277 GILLETT AR 72055	RI	0.00	0.32	0.32
37	06-07S-03W	073-00199-000	HAYNES MICHAEL B & LEIGH ANN	PO BOX 254 GILLETT AR 72055	RI	0.00	0.32	0.32
37	06-07S-03W	073-00200-000	WOMACK MARK R & GAYLE L	PO BOX 444 GILLETT AR 72055	RI	0.00	0.32	0.32
37	06-07S-03W	073-00201-000	DOBSON JASON HUNTER & REBECCA ANN	80 DOBSON LN TICHNOR AR 72166	RI	0.00	0.16	0.16
37	06-07S-03W	073-00203-000	HAYNES BRAD	PO BOX 254 GILLETT AR 72055	RI	0.00	0.32	0.32
37	06-07S-03W	073-00204-000	WOMACK RANDY & GAYLE	PO BOX 444 GILLETT AR 72055	RV	0.00	0.16	0.16
37	06-07S-03W	073-00205-000	TRITES JOHN	PO BOX 277 GILLETT AR 72055	RI	0.00	0.16	0.16
37	06-07S-03W	073-00207-000	COVER FAMILY REVOC TRUST 2015	PO BOX 355 GILLETT AR 72055	RI	0.00	0.52	0.52
37	06-07S-03W	073-00208-000	WILBANKS DON G	PO BOX 447 GILLETT AR 72055	RI	0.00	0.45	0.45
37	06-07S-03W	073-00209-000	ROWLAND DAVID KYLE & CAROL ANNE	PO BOX 173 GILLETT AR 72055	RI	0.00	0.32	0.32
37	06-07S-03W	073-00210-000	COVER FAMILY REVOC TRUST 2015	PO BOX 355 GILLETT AR 72055	RI	0.00	0.16	0.16
37	06-07S-03W	073-00211-000	JAMES PEGGY	PO BOX 513 GILLETT AR 72055	RI	0.00	0.25	0.25
37	06-07S-03W	073-00212-000	WILBANKS DON G & BONNIE	PO BOX 447 GILLETT AR 72055	RV	0.00	0.24	0.24
37	06-07S-03W	073-00213-000	GILLETT METHODIST CHURCH	PO BOX 88 GILLETT AR 72055	ER	0.00	0.48	0.48
37	06-07S-03W	073-00214-000	COVER JOHN DAVID & CLAUDETTE	PO BOX 445 GILLETT AR 72055	RI	0.00	0.97	0.97
37	06-07S-03W	073-00215-000	MENARD BILL C & BARBARA REVOCABLE LIVING TRUST	PO BOX 373 GILLETT AR 72055	RI	0.00	0.49	0.49
37	06-07S-03W	073-00217-000	LOWE WILLIS W	PO BOX 38 GILLETT AR 72055	RI	0.00	0.49	0.49
37	06-07S-03W	073-00218-000	GORDON RICHARD & THELMA REVOCABLE TRUST	PO BOX 489 GILLETT AR 72055	RI	0.00	0.49	0.49
37	06-07S-03W	073-00219-000	DIXON BAYLOR	PO BOX 551 GILLETT AR 72055	RI	0.00	0.49	0.49
37	06-07S-03W	073-00220-000	LOWE WALTON & ROSALYN	PO BOX 38 GILLETT AR 72055	RI	0.00	0.49	0.49
37	06-07S-03W	073-00221-000	KENDRICK KATHERINE	PO BOX 104 GILLETT AR 72055	RV	0.00	0.01	0.01
37	06-07S-03W	073-00222-000	GORDON JOE R	PO BOX 31 GILLETT AR 72055	RI	0.00	0.15	0.15
37	06-07S-03W	073-00223-000	GORDON JOE R	PO BOX 31 GILLETT AR 72055	RI	0.00	0.33	0.33
37	06-07S-03W	073-00224-000	CLAWSON CHRIS A & E LOUISE	PO BOX 432 GILLETT AR 72055	RI	0.00	0.24	0.24
37	06-07S-03W	073-00225-000	ARCHER BETTY LOU & ERNEST GENE	300 W HALLIBURTON DEWITT AR 72042	RI	0.00	0.24	0.24
37	06-07S-03W	073-00226-000	ISRAEL STEPHAN & NANCY	PO BOX 568 GILLETT AR 72055	RI	0.00	0.36	0.36
37	06-07S-03W	073-00227-000	GORDON JOE R	PO BOX 31 GILLETT AR 72055	RV	0.00	0.32	0.32
37	06-07S-03W	073-00228-000	KIRTLEY KATHY	PO BOX 104 GILLETT AR 72055	RV	0.00	0.16	0.16
37	06-07S-03W	073-00229-000	ELDRIDGE JULIE KATHERINE TRUSTEE	PO BOX 423 DEWITT AR 72042	RV	0.00	0.12	0.12
37	06-07S-03W	073-00230-000	KIRTLEY KATHY	PO BOX 104 GILLETT AR 72055	RV	0.00	0.23	0.23
37	06-07S-03W	073-00231-000	KENDRICK KATHERINE	PO BOX 104 GILLETT AR 72055	RV	0.00	0.25	0.25
37	06-07S-03W	073-00232-000	LEHMAN FRITZ & MERTICE ELEV & DR	PO BOX 35 GILLETT AR 72055	RV	0.00	0.32	0.32
37	06-07S-03W	073-00233-000	KPM VENTURES LLC	PO BOX 35 GILLETT AR 72055	RV	0.00	0.08	0.08
37	06-07S-03W	073-00234-000	KIRTLEY KATHY	PO BOX 104 GILLETT AR 72055	RI	0.00	0.84	0.84
37	06-07S-03W	073-00235-000	KIRTLEY KATHY	PO BOX 104 GILLETT AR 72055	RV	0.00	0.04	0.04
37	06-07S-03W	073-00236-000	LEHMAN FRITZ & MERTICE ELEV & DR	PO BOX 35 GILLETT AR 72055	RV	0.00	0.73	0.73
37	06-07S-03W	073-00237-000	ELDRIDGE JULIE KATHERINE TRUSTEE	PO BOX 423 DEWITT AR 72042	RV	0.00	1.03	1.03
37	06-07S-03W	073-00238-000	LEHMAN FRITZ & MERTICE ELEV & DRYER INC	PO BOX 35 GILLETT AR 72055	CI	0.00	1.53	1.53
37	06-07S-03W	073-00240-000	ELDRIDGE JULIE KATHERINE TRUSTEE	PO BOX 423 DEWITT AR 72042	RI	0.00	4.36	4.36
37	06-07S-03W	073-00241-000	HOLLOWAY SHIRLEY	PO BOX 129 GILLETT AR 72055	RI	0.00	0.33	0.33
37	06-07S-03W	073-00242-000	PERRITT WILLIAM F & KELLY	PO BOX 441 GILLETT AR 72055	RI	0.00	0.49	0.49

MAP PAGE	SECTION TOWNSHIP RANGE	PARCEL NUMBER	OWNER NAME	* OWNER ADDRESS	*TYPE	ASSESSOR ACRE	GIS ACRE	LEVEED ACRE
37	06-07S-03W	073-00243-000	KNOLL JANA N	PO BOX 675 GILLET AR 72055	RI	0.00	0.49	0.49
37	06-07S-03W	073-00244-000	GILLET SCHOOL DIST #66	PO BOX 179 GILLET AR 72055	ES	0.00	1.05	1.05
37	06-07S-03W	073-00245-000	WEINRICH DAVID	PO BOX 414 GILLET AR 72055	RI	0.00	0.32	0.32
37	06-07S-03W	073-00246-000	LAY CHRIS	PO BOX 631 GILLET AR 72055	RI	0.00	0.32	0.32
37	06-07S-03W	073-00247-000	GILLET SCHOOL DIST #66	PO BOX 179 GILLET AR 72055	ES	0.00	1.35	1.35
37	06-07S-03W	073-00248-000	GILLET SCHOOL DIST #66	PO BOX 179 GILLET AR 72055	ES	0.00	2.09	2.09
37	06-07S-03W	073-00249-000	SNYDER MIKE & TALITHA	PO BOX 673 GILLET AR 72055	RI	0.00	0.33	0.33
37	06-07S-03W	073-00250-000	BEVERBURG JOHN	PO BOX 11 GILLET AR 72055	RI	0.00	0.52	0.52
37	06-07S-03W	073-00251-000	BEVERBURG ALVIN L & MARTHA	C/O JOHN BEVERBURG GILLET AR 72055	RI	0.00	0.51	0.51
37	06-07S-03W	073-00252-000	BEVERBURG HERMAN F & JEAN	1212 E MELODY LN FULLERTON CA 92831	RV	0.00	0.33	0.33
37	06-07S-03W	073-00253-000	GILLET SCHOOL DIST #66	PO BOX 179 GILLET AR 72055	ES	0.00	0.33	0.33
37	06-07S-03W	073-00254-000	SMITH ROSE ELLA & RONALD W	PO BOX 476 GILLET AR 72055	RI	0.00	0.65	0.65
37	06-07S-03W	073-00255-000	ELDRIDGE JULIE KATHERINE TRUSTEE	PO BOX 423 DEWITT AR 72042	RV	0.00	1.43	1.43
37	06-07S-03W	073-00256-000	ELDRIDGE JULIE KATHERINE TRUSTEE	PO BOX 423 DEWITT AR 72042	RV	0.00	23.16	23.16
37	06-07S-03W	073-00257-000	GILLET SCHOOL DIST #66	PO BOX 179 GILLET AR 72055	ES	0.00	2.09	2.09
37	06-07S-03W	073-00258-000	GILLET SCHOOL DIST #66	PO BOX 179 GILLET AR 72055	ES	0.00	2.09	2.09
37	06-07S-03W	073-00259-000	TOWER THOMAS	PO BOX 632 GILLET AR 72055	RI	0.00	0.25	0.25
37	06-07S-03W	073-00259-001	COUNCE PAUL & PAULA M	PO BOX 428 GILLET AR 72055	RI	0.00	0.73	0.73
37	06-07S-03W	073-00259-002	COUNCE PAUL & PAULA M	PO BOX 428 GILLET AR 72055	RV	0.00	0.49	0.49
37	06-07S-03W	073-00260-000	ELDRIDGE JULIE KATHERINE TRUSTEE	PO BOX 423 DEWITT AR 72042	RV	0.00	0.49	0.49
37	06-07S-03W	073-00261-000	ELDRIDGE JULIE KATHERINE TRUSTEE	PO BOX 423 DEWITT AR 72042	RV	0.00	4.99	4.99
37	06-07S-03W	073-00263-000	ELDRIDGE JULIE KATHERINE TRUSTEE	PO BOX 423 DEWITT AR 72042	RV	0.00	2.08	2.08
37	06-07S-03W	073-00264-000	ELDRIDGE JULIE KATHERINE TRUSTEE	PO BOX 423 DEWITT AR 72042	RV	0.00	34.16	34.16
37	06-07S-03W	073-00481-000	HUCKABY BELINDA	PO BOX 24 GILLET AR 72055	RI	0.00	0.44	0.44
37	06-07S-03W	073-00482-000	FIRST BAPTIST CHURCH OF GILLET	PO BOX 117 GILLET AR 72055	ER	0.00	0.46	0.46
37	06-07S-03W	073-00483-000	KEFFER KYE & SALLY	PO BOX 28 GILLET AR 72055	RI	0.00	0.43	0.43
37	06-07S-03W	073-00484-000	TRUAX BRANDON	PO BOX 621 GILLET AR 72055	RI	0.00	0.14	0.14
37	06-07S-03W	073-00485-000	CLAWSON CRIS M	PO BOX 201 GILLET AR 72055	RI	0.00	0.14	0.14
37	06-07S-03W	073-00486-000	SMITH LUTHER L	3100 TAYLOR DR PINE BLUFF AR 71603	RI	0.00	0.15	0.15
37	06-07S-03W	073-00487-000	REED DALE & VICKI	PO BOX 477 GILLET AR 72055	RV	0.00	0.61	0.61
37	06-07S-03W	073-00488-000	HENSON BENJAMIN H	PO BOX 135 Gillett AR 72055	RI	0.00	0.81	0.81
37	06-07S-03W	073-00489-000	REED DALE & VICKI	PO BOX 477 GILLET AR 72055	RI	0.00	0.42	0.42
37	06-07S-03W	073-00491-000	WHITING SAMMY R & NANCY	PO BOX 299 GILLET AR 72055	RI	0.00	0.29	0.29
37	06-07S-03W	073-00492-000	HACKNEY HANNAH JO	PO BOX 672 GILLET AR 72055	RI	0.00	0.39	0.39
37	06-07S-03W	073-00493-000	WALLACE CHASE	PO BOX 523 GILLET AR 72055	RI	0.00	0.22	0.22
37	06-07S-03W	073-00494-000	HORTON MARTHA C	PO BOX 576 GILLET AR 72055	RI	0.00	0.22	0.22
37	06-07S-03W	073-00495-000	SULLIVAN CAROLYN	PO BOX 61 GILLET AR 72055	RI	0.00	0.43	0.43
37	06-07S-03W	073-00496-000	YOUNG MONTY R & PATRICIA	PO BOX 120 GILLET AR 72055	RI	0.00	0.39	0.39
37	06-07S-03W	073-00497-000	GORDON JOE ROBERT	PO BOX 31 GILLET AR 72055	RV	0.00	0.87	0.87
37	06-07S-03W	073-00498-000	HACKNEY CHARLOTTE	PO BOX 359 GILLET AR 72055	RI	0.00	0.40	0.40
37	06-07S-03W	073-00499-000	BOGHOKIAN ELVIRA	15206 NW TURNSTONE LN SEABECK WA 98380	RI	0.00	0.43	0.43
37	06-07S-03W	073-00500-000	ANDERSON JERRY A JR & TIETJENS DONNA J	PO BOX 402 GILLET AR 72055	RV	0.00	0.14	0.14
37	06-07S-03W	073-00501-000	SAMPSON LOUISE (STONE)	PO BOX 603 GILLET AR 72055	RI	0.00	0.15	0.15
37	06-07S-03W	073-00502-000	BOGHOKIAN ELVIRA	15206 NW TURNSTONE LN SEABECK WA 98380	RV	0.00	0.14	0.14
37	06-07S-03W	073-00503-000	TIETJENS DONNA J	PO BOX 402 GILLET AR 72055	RI	0.00	0.40	0.40
37	06-07S-03W	073-00504-000	WALLACE ORVILLE L	PO BOX 126 GILLET AR 72055	RV	0.00	0.72	0.72
37	06-07S-03W	073-00505-000	ODAWARE GARY AND CECILIA	PO BOX 611 GILLET AR 72055	RI	0.00	0.54	0.54
37	06-07S-03W	073-00506-000	WALLACE ORVILLE L	PO BOX 126 GILLET AR 72055	RI	0.00	0.29	0.29

MAP PAGE	SECTION TOWNSHIP RANGE	PARCEL NUMBER	OWNER NAME	* OWNER ADDRESS	*TYPE	ASSESSOR ACRE	GIS ACRE	LEVEED ACRE
37	06-07S-03W	073-00507-000	WALLACE BEULAH R ESTATE	C/O JUSTIN WALLACE GILLETT AR 72055	RV	0.00	0.43	0.43
37	06-07S-03W	073-00508-000	FOX CURTIS & HOLZHAUER JARED	PO BOX 2 GILLETT AR 72055	RI	0.43	0.94	0.94
37	06-07S-03W	073-00509-000	O & W FARMS	C/O WILBER L WALLACE GILLETT AR 72055	RV	0.00	0.29	0.29
37	06-07S-03W	073-00511-000	THE CHURCH OF THE LIVING GOD	PO BOX 39 GILLETT AR 72055	RI	0.00	0.28	0.28
37	06-07S-03W	073-00512-000	TRUSTEES OF THE CHURCH OF THE LIVING GOD BETTY PRA	PO BOX 39 GILLETT AR 72055	ER	0.00	0.28	0.28
37	06-07S-03W	073-00514-000	MENARD PROPERTIES LLC	PO BOX 21 GILLETT AR 72055	RI	0.00	1.98	1.98
37	06-07S-03W	073-00516-000	HATHORN PATRICK G & KIMBERLY L	PO BOX 141 GILLETT AR 72055	RI	0.00	0.48	0.48
37	06-07S-03W	073-00517-000	HATHORN PATRICK & KIMBERLY	PO BOX 141 GILLETT AR 72055	RI	0.00	0.47	0.47
37	06-07S-03W	073-00518-000	FOX CURTIS	PO BOX 2 GILLETT AR 72055	RI	0.00	0.47	0.47
37	06-07S-03W	073-00519-000	NICHOLS DAVID	PO BOX 152 GILLETT AR 72055	RI	0.00	0.47	0.47
37	06-07S-03W	073-00520-000	RICHTER E DANIEL JR	PO BOX 546 GILLETT AR 72055	RV	0.00	0.16	0.16
37	06-07S-03W	073-00521-000	WALLACE MARLA J	8305 SHADY OAK LN CABOT AR 72023	RV	0.00	0.16	0.16
37	06-07S-03W	073-00522-000	ELLENBURG KATHY	PO BOX 235 GILLETT AR 72055	RI	0.00	0.16	0.16
37	06-07S-03W	073-00523-000	MICHAELIS MARK T	PO BOX 274 GILLETT AR 72055	RI	0.00	0.46	0.46
37	06-07S-03W	073-00524-000	ELLENBURG DANIEL JASON	PO BOX 235 GILLETT AR 72055	RI	0.00	0.38	0.38
37	06-07S-03W	073-00525-000	RICHTER EMMA	PO BOX 546 GILLETT AR 72055	RI	0.00	0.55	0.55
37	06-07S-03W	073-00527-000	MERCHANT GARY & SARAH	PO BOX 52 GILLETT AR 72055	RI	0.00	0.32	0.32
37	06-07S-03W	073-00529-000	WALLACE KEVIN & SHELLY	PO BOX 126 GILLETT AR 72055	RI	0.00	0.61	0.61
37	06-07S-03W	073-00530-000	FIRST BAPTIST CHURCH OF GILLETT	PO BOX 117 GILLETT AR 72055	ER	0.00	0.79	0.79
37	06-07S-03W	073-00531-000	FIRST BAPTIST CHURCH OF GILLETT	PO BOX 117 GILLETT AR 72055	ER	0.00	0.16	0.16
37	06-07S-03W	073-00533-000	THOMPSON JACLYN	707 W MAIN ST GILLETT AR 72055	RI	0.00	0.31	0.31
37	06-07S-03W	073-00534-000	GLIDEWELL TIMOTHY SR	PO BOX 554 GILLETT AR 72055	RI	0.00	0.29	0.29
37	06-07S-03W	073-00535-000	LYON BRANDON, BONDS STEPHEN & JACKS TED S	430 MEADOW DRIVE MONTICELLO AR 71655	RI	0.00	0.30	0.30
37	06-07S-03W	073-00536-000	ELLENBURG JEREMY	PO BOX 213 GILLETT AR 72055	RI	0.00	0.31	0.31
37	06-07S-03W	073-00537-000	RONE LESLIE	PO BOX 626 GILLETT AR 72055	RI	0.00	0.25	0.25
37	06-07S-03W	073-00538-000	TRUAX BRANDON	PO BOX 621 GILLETT AR 72055	RV	0.00	0.36	0.36
37	06-07S-03W	073-00539-000	ISRAEL STEVE & NANCY	PO BOX 568 GILLETT AR 72055	RI	0.00	0.45	0.45
37	06-07S-03W	073-00540-000	HOME OPPORTUNITY LLC	% HALO ASSET MANAGEMENT LLC Allen TX 75013	RI	0.00	0.23	0.23
37	06-07S-03W	073-00541-000	CLEMONS GABRIELLE MICHELLE & HARGROVE ALEX JOSEPH	PO BOX 371 GILLETT AR 72055	RI	0.00	0.22	0.22
37	06-07S-03W	073-00542-000	CARROLL CHARLES B	PO BOX 225 GILLETT AR 72055	RI	0.00	0.45	0.45
37	06-07S-03W	073-00543-000	WALLACE WILLIAM T	PO BOX 27 GILLETT AR 72055	RI	0.00	0.45	0.45
37	06-07S-03W	073-00544-000	FOX MISTY	PO BOX 2 GILLETT AR 72055	RV	0.00	0.59	0.59
37	06-07S-03W	073-00544-001	FOX MISTY NICHOLS	PO BOX 2 GILLETT AR 72055	RI	0.00	0.30	0.30
37	06-07S-03W	073-00545-000	FOX CURTIS & MISTY	PO BOX 2 GILLETT AR 72055	RI	0.45	0.91	0.91
37	06-07S-03W	073-00546-000	TRITES JOHN W & KATHERINE	PO BOX 277 GILLETT AR 72055	RV	0.00	0.45	0.45
37	06-07S-03W	073-00547-000	WATTS RANDY & DEBBIE	PO BOX 205 GILLETT AR 72055	RI	0.00	0.90	0.90
37	29-06S-03W	002-03719-000	PLACE D SCOTT & COVER FAMILY REVOC TRUST 2015	PO BOX 483 GILLETT AR 72055	AV	269.86	271.03	15.45
37	31-06S-03W	002-03749-000	WALLACE KEVIN & SHELLY	PO BOX 126 GILLETT AR 72055	AI	84.46	86.69	86.69
37	31-06S-03W	002-03751-001	CITY OF GILLETT	PO BOX 367 GILLETT AR 72055	EG	9.70	9.78	9.78
37	31-06S-03W	073-00001-000	KRAFT RAYMOND LEROY III	PO BOX 84 Gillett AR 72055	RV	0.92	0.89	0.89
37	31-06S-03W	073-00003-000	WHEATLEY THOMAS T	PO BOX 62 GILLETT AR 72055	RI	1.15	1.15	1.15
37	31-06S-03W	073-00004-000	WALLACE JUSTIN SR	PO BOX 462 GILLETT AR 72055	RV	0.65	0.65	0.65
37	31-06S-03W	073-00004-010	FORBES JAMIE	PO BOX 107 Saint Charles AR 72140	RI	0.55	0.61	0.61
37	31-06S-03W	073-00004-020	CUNNINGHAM THELMA KAYLEEN	PO BOX 4 GILLETT AR 72055	RI	0.55	0.54	0.54
37	31-06S-03W	073-00005-000	IRONS DOYLE & MISHELLE	PO BOX 294 GILLETT AR 72055	RV	2.46	2.43	2.43
37	31-06S-03W	073-00006-000	SEWER IMPROVEMENT DIST #1	CITY OF GILLETT GILLETT AR 72055	EH	7.50	7.06	7.06
37	31-06S-03W	073-00007-000	HEARN JASON & MAEGEN	PO BOX 266 GILLETT AR 72055	RV	14.00	13.93	13.93
37	31-06S-03W	073-00008-000	GILLETT POST CLUB	PO BOX 186 GILLETT AR 72055	CI	5.15	5.49	5.49

MAP PAGE	SECTION TOWNSHIP RANGE	PARCEL NUMBER	OWNER NAME	* OWNER ADDRESS	*TYPE	ASSESSOR ACRE	GIS ACRE	LEVEED ACRE
37	31-06S-03W	073-00009-000	SHERBERT NICHOLIS ADAM	PO BOX 153 GILLETT AR 72055	RI	0.47	0.45	0.45
37	31-06S-03W	073-00010-000	WALLACE ORVILLE & WILBUR	PO BOX 282 GILLETT AR 72055	RI	10.00	9.99	9.99
37	31-06S-03W	073-00011-000	MEEKS CALVIN III	PO BOX 161 GILLETT AR 72055	RI	0.50	0.50	0.50
37	31-06S-03W	073-00012-000	M H & J LIMITED PTNR	338 LITTLE MAZLAN RD HOT SPRINGS AR 71913	RI	0.50	0.50	0.50
37	31-06S-03W	073-00014-000	TRITES MAURICE L JR & BETTY B	PO BOX 543 GILLETT AR 72055	RI	0.88	0.93	0.93
37	31-06S-03W	073-00265-000	TIETJENS DONNA J	PO BOX 402 GILLETT AR 72055	RI	0.00	0.49	0.49
37	31-06S-03W	073-00266-000	BROWN TESS	PO BOX 34 TICHNOR AR 72166	RI	0.00	0.25	0.25
37	31-06S-03W	073-00267-000	FOWLER YVONNE	PO BOX 145 GILLETT AR 72055	RI	0.00	0.25	0.25
37	31-06S-03W	073-00268-000	SHEPHERD SCOTT & CRISTA	PO BOX 604 GILLETT AR 72055	RI	0.00	0.49	0.49
37	31-06S-03W	073-00269-000	MC CUAN DOROTHY	PO BOX 131 GILLETT AR 72055	RI	0.16	0.16	0.16
37	31-06S-03W	073-00269-001	TIETJENS DONNA & JERRY ANDERSON JR	309 WEST HARRISON ST Gillett AR 72055	RI	0.32	0.33	0.33
37	31-06S-03W	073-00270-000	BRANHAM MELISSA L	PO BOX 505 GILLETT AR 72055	RV	0.00	0.35	0.35
37	31-06S-03W	073-00270-001	BRANHAM GARLAND & MELISSA L	PO BOX 505 GILLETT AR 72055	RI	0.00	0.35	0.35
37	31-06S-03W	073-00271-000	SOWRHEAVER KEITH & DAPHNE	PO BOX 134 GILLETT AR 72055	RI	0.00	0.34	0.34
37	31-06S-03W	073-00273-000	BRANHAM MELISSA L	PO BOX 505 GILLETT AR 72055	RV	0.00	0.69	0.69
37	31-06S-03W	073-00274-000	BRANHAM JERRY D & SUE	PO BOX 451 GILLETT AR 72055	RI	0.00	0.34	0.34
37	31-06S-03W	073-00275-000	MATTMILLER CHARLES L & MARY ANN	PO BOX 215 GILLETT AR 72055	RI	0.00	0.49	0.49
37	31-06S-03W	073-00276-000	RINGO LESA	PO BOX 581 GILLETT AR 72055	RI	0.00	0.49	0.49
37	31-06S-03W	073-00277-000	SEGARS JOHN G	PO BOX 484 GILLETT AR 72055	RI	0.00	0.33	0.33
37	31-06S-03W	073-00278-000	VAN HORN ANDY & LISA V OWENS REVOC TRUST	PO BOX 176 GILLETT AR 72055	RI	0.00	0.33	0.33
37	31-06S-03W	073-00279-000	VAN HORN JAMES A	PO BOX 176 GILLETT AR 72055	RI	0.00	0.32	0.32
37	31-06S-03W	073-00280-000	LEHMANN JESSICA LYNN	1220 S WASHINGTON DEWITT AR 72042	RI	0.00	0.32	0.32
37	31-06S-03W	073-00282-000	PLACE VIRGINIA	PO BOX 8 GILLETT AR 72055	RI	0.00	0.41	0.41
37	31-06S-03W	073-00283-000	PLACE MILDRED	5225 SYCAMORE N LITTLE ROCK AR 72118	RI	0.00	0.25	0.25
37	31-06S-03W	073-00284-000	WALLACE JUSTIN & WALLACE BETTY L REV LIVING TRUST	PO BOX 462 GILLETT AR 72055	RI	0.32	0.33	0.33
37	31-06S-03W	073-00286-000	PLACE GEORGE A	PO BOX 8 GILLETT AR 72055	RV	0.00	0.32	0.32
37	31-06S-03W	073-00289-000	KELNHOFER BRIAN	PO BOX 82 GILLETT AR 72055	RI	0.19	0.68	0.68
37	31-06S-03W	073-00290-001	SLOATE SARA M	PO BOX 474 GILLETT AR 72055	RV	0.00	0.17	0.17
37	31-06S-03W	073-00290-002	SULLIVAN WALTER R & MARSHA	PO BOX 214 GILLETT AR 72055	RI	0.00	0.17	0.17
37	31-06S-03W	073-00290-003	SULLIVAN WALTER R & MARSHA	PO BOX 214 GILLETT AR 72055	RI	0.00	0.31	0.31
37	31-06S-03W	073-00291-000	SLOATE DANNY & SARAH	PO BOX 474 GILLETT AR 72055	RI	0.00	0.66	0.66
37	31-06S-03W	073-00293-000	SLOATE NATHAN D	PO BOX 473 GILLETT AR 72055	RI	0.71	0.80	0.80
37	31-06S-03W	073-00294-000	GORDON JOE ROBERT	PO BOX 31 GILLETT AR 72055	RI	0.00	0.33	0.33
37	31-06S-03W	073-00294-001	GORDON JOE ROBERT	PO BOX 31 GILLETT AR 72055	RI	0.00	0.65	0.65
37	31-06S-03W	073-00294-002	GORDON JOE ROBERT	PO BOX 31 GILLETT AR 72055	RI	0.00	0.33	0.33
37	31-06S-03W	073-00294-003	ADAMS BRIAN S	PO BOX 226 GILLETT AR 72055	RI	0.00	0.65	0.65
37	31-06S-03W	073-00295-000	FUCHS DEAN	C/O TAMMY MOYER GILLETT AR 72055	RI	0.00	0.16	0.16
37	31-06S-03W	073-00295-001	RATLIFF JOHN W	PO BOX 361 KODAK TN 37764	RV	0.00	0.16	0.16
37	31-06S-03W	073-00296-000	MOYER TAMMIE L	PO BOX 544 GILLETT AR 72055	RI	0.00	0.32	0.32
37	31-06S-03W	073-00296-001	GROS DARLANA WRINKLE	% KENNETH WRINKLE GILLETT AR 72055	RI	0.00	0.32	0.32
37	31-06S-03W	073-00297-000	MORGAN LEEANN	PO BOX 112 GILLETT AR 72055	RI	0.00	0.33	0.33
37	31-06S-03W	073-00298-000	FUHRMAN GARY & SUE	PO BOX 128 GILLETT AR 72055	RI	0.00	0.32	0.32
37	31-06S-03W	073-00299-000	GORDON JOE R	PO BOX 31 GILLETT AR 72055	RV	0.00	0.31	0.31
37	31-06S-03W	073-00300-000	TAYLOR BETTY JO	PO BOX 101 GILLETT AR 72055	RI	0.00	0.16	0.16
37	31-06S-03W	073-00301-000	BRANHAM JERRY D & VIRGINIA W	PO BOX 451 GILLETT AR 72055	RI	0.00	0.49	0.49
37	31-06S-03W	073-00302-000	WALLACE WILBUR L	PO BOX 282 GILLETT AR 72055	RI	0.00	0.32	0.32
37	31-06S-03W	073-00303-000	TAYLOR BETTY JO	PO BOX 101 GILLETT AR 72055	RI	0.00	0.33	0.33
37	31-06S-03W	073-00303-001	GORDON JOE R	PO BOX 31 GILLETT AR 72055	RV	0.00	0.65	0.65

MAP PAGE	SECTION TOWNSHIP RANGE	PARCEL NUMBER	OWNER NAME	* OWNER ADDRESS	*TYPE	ASSESSOR ACRE	GIS ACRE	LEVEED ACRE
37	31-06S-03W	073-00304-000	GORDON JOE R	PO BOX 31 GILLETT AR 72055	RI	0.00	0.49	0.49
37	31-06S-03W	073-00305-000	JONES FLOYD & SHIRLENE	PO BOX 81 GILLETT AR 72055	RI	0.00	0.49	0.49
37	31-06S-03W	073-00306-000	JACKSON WILLIAM GREGORY & MARIA JOY	PO BOX 564 Gillett AR 72055	RI	0.00	0.48	0.48
37	31-06S-03W	073-00307-000	GORDON JOE R	PO BOX 31 GILLETT AR 72055	RI	0.00	0.48	0.48
37	31-06S-03W	073-00308-000	GORDON JOE R	PO BOX 31 GILLETT AR 72055	RV	0.00	0.48	0.48
37	31-06S-03W	073-00309-000	CONNELLY JERRY	PO BOX 493 GILLETT AR 72055	RI	0.00	0.34	0.34
37	31-06S-03W	073-00310-001	BRANHAM RANDALL WADE	PO BOX 121 GILLETT AR 72055	RI	0.00	0.25	0.25
37	31-06S-03W	073-00311-000	GORDON JOE R	PO BOX 31 GILLETT AR 72055	RV	0.00	0.49	0.49
37	31-06S-03W	073-00312-000	CONNELLY JERRY	PO BOX 493 GILLETT AR 72055	RV	0.00	0.16	0.16
37	31-06S-03W	073-00313-000	BRANHAM MARION & BETTY	PO BOX 121 GILLETT AR 72055	RI	0.00	0.25	0.25
37	31-06S-03W	073-00315-000	GORDON JOE R	PO BOX 31 GILLETT AR 72055	RV	0.00	2.08	2.08
37	31-06S-03W	073-00316-000	GORDON JOE R	PO BOX 31 GILLETT AR 72055	RV	0.00	1.39	1.39
37	31-06S-03W	073-00317-000	GORDON JOE R	PO BOX 31 GILLETT AR 72055	RI	0.00	0.49	0.49
37	31-06S-03W	073-00318-000	FUHRMAN GARY & SUE	PO BOX 128 GILLETT AR 72055	RI	0.00	0.49	0.49
37	31-06S-03W	073-00319-000	FLETCHER CHANCE ALLEN	PO BOX 633 GILLETT AR 72055	RV	0.00	0.49	0.49
37	31-06S-03W	073-00319-001	FLETCHER LLOYD & DEBORAH	PO BOX 363 GILLETT AR 72055	RI	0.00	0.49	0.49
37	31-06S-03W	073-00320-000	FLETCHER MARK ALLEN	PO BOX 633 GILLETT AR 72055	RI	1.69	1.38	1.38
37	31-06S-03W	073-00321-000	FUHRMAN GARY C & SUE	PO BOX 128 GILLETT AR 72055	RI	0.00	0.32	0.32
37	31-06S-03W	073-00322-000	COULSON AMY MARIE/ARLIE M COULSON CUSTODIAN	PO BOX 653 GILLETT AR 72055	RV	0.00	0.35	0.35
37	31-06S-03W	073-00323-000	IRONS DOYLE R & MISHALLE L	PO BOX 294 GILLETT AR 72055	RI	0.00	2.09	2.09
37	31-06S-03W	073-00324-000	IRONS DOYLE & MISHALLE	PO BOX 294 GILLETT AR 72055	RI	1.59	1.95	1.95
37	31-06S-03W	073-00325-000	SLATER SHELBY & ROBBIE	PO BOX 224 GILLETT AR 72055	RI	0.00	0.13	0.13
37	31-06S-03W	073-00325-001	WILLIAMSON TERRY LYNN SLATER	PO BOX 572 GILLETT AR 72055	RI	0.00	0.19	0.19
37	31-06S-03W	073-00326-000	SLATER WILLIE & WYONNIE	PO BOX 572 GILLETT AR 72055	RI	0.00	0.32	0.32
37	31-06S-03W	073-00327-000	REEVES RUBY	PO BOX 196 GILLETT AR 72055	RI	0.00	0.33	0.33
37	31-06S-03W	073-00327-001	REEVES RUBY	PO BOX 196 GILLETT AR 72055	RI	0.00	0.33	0.33
37	31-06S-03W	073-00328-000	SLATER DARLENE	P O BOX 473 ALEXANDER AR 72002	RV	0.00	0.16	0.16
37	31-06S-03W	073-00329-001	REEVES GEORGIA	PO BOX 433 GILLETT AR 72055	RI	0.00	0.16	0.16
37	31-06S-03W	073-00330-000	PAGE TROY	4216 SUSSEX DR FAYETTEVILLE NC 28311	RI	0.00	1.18	1.18
37	31-06S-03W	073-00330-001	SMITH ELOISE	17850 PRICETON LANE COUNTRY CLUB HILL IL 60478	RV	0.00	0.16	0.16
37	31-06S-03W	073-00331-000	REEVES GEORGIA MAE	PO BOX 433 GILLETT AR 72055	RI	0.00	0.16	0.16
37	31-06S-03W	073-00332-000	BRUNSON DANIEL & CAROLINA LARRY	10002 INDEPENDENCE LN LITTLE ROCK AR 72209	RV	0.00	0.16	0.16
37	31-06S-03W	073-00333-000	SLATER DEBRA	PO BOX 216 GILLETT AR 72055	RI	0.00	0.18	0.01
37	31-06S-03W	073-00333-002	SLATER SHELBY JR	824 MADOR DRIVE DUMAS AR 71639	RV	0.00	0.15	0.01
37	31-06S-03W	073-00335-000	BRADFORD CHARLES E	4316 ALVERABO DR FT WAYNE IN 46816	RV	0.00	0.16	0.00
37	31-06S-03W	073-00336-000	WILLIAMS VERA	242 N 4TH ST WEST HELENA AR 72390	RI	0.00	0.24	0.24
37	31-06S-03W	073-00337-000	ORR VERA	C/O VERA WILLIAMS WEST HELENA AR 72390	RI	0.00	0.24	0.24
37	31-06S-03W	073-00338-000	TURNER MOSES & GLENDA	409 E CROSS DEWITT AR 72042	RI	0.00	0.34	0.34
37	31-06S-03W	073-00338-001	BROWN MITCHELL RAY	PO BOX 453 GILLETT AR 72055	RI	0.00	0.16	0.16
37	31-06S-03W	073-00339-000	LARRY HOWARD	PO BOX 521 GILLETT AR 72055	RI	0.00	0.16	0.16
37	31-06S-03W	073-00340-000	LARRY CAROLINA & EDDIE HAMILTON	10002 INDEPENDENCE LN LITTLE ROCK AR 72209	RV	0.00	0.33	0.33
37	31-06S-03W	073-00341-000	RILEY FRANK & BERNICE & CHESTER	C/O EURL RILEY CONWAY AR 72034	RV	0.00	0.33	0.33
37	31-06S-03W	073-00342-000	RILEY FRANK	C/O EURL RILEY CONWAY AR 72034	RV	0.00	0.17	0.17
37	31-06S-03W	073-00343-000	MARTIN DEBRA ANN	PO BOX 114 GILLETT AR 72055	RI	0.00	0.49	0.49
37	31-06S-03W	073-00344-000	CHIEF PROPERTIES LLC	PO BOX 107 SAINT CHARLES AR 72140	RI	0.00	1.04	1.04
37	31-06S-03W	073-00345-000	MARTIN DEBRA ANN	PO BOX 114 GILLETT AR 72055	RV	0.00	0.16	0.16
37	31-06S-03W	073-00346-000	MARTIN ELIJAH	PO BOX 114 GILLETT AR 72055	RV	0.00	0.16	0.16
37	31-06S-03W	073-00346-001	RILEY ROGER LEE & JERRY RAY PRESTON	PO BOX 114 GILLETT AR 72055	RI	0.00	0.16	0.16



MAP PAGE	SECTION TOWNSHIP RANGE	PARCEL NUMBER	OWNER NAME	* OWNER ADDRESS	*TYPE	ASSESSOR ACRE	GIS ACRE	LEVEED ACRE
37	31-06S-03W	073-00348-000	WEINRICH WILLIAM	PO BOX 283 GILLETT AR 72055	RV	0.00	0.67	0.67
37	31-06S-03W	073-00348-002	CASTEEL FAMILY REVOCABLE TRUST	3542 NUTTER CHAPEL ROAD CONWAY AR 72034	RV	0.00	0.48	0.48
37	31-06S-03W	073-00348-003	CASTEEL FAMILY REVOCABLE TRUST	3542 NUTTER CHAPEL RD CONWAY AR 72034	RV	0.00	0.32	0.32
37	31-06S-03W	073-00348-004	CASTEEL FAMILY REVOCABLE TRUST	3542 NUTTER CHAPEL RD CONWAY AR 72034	RV	0.16	0.16	0.16
37	31-06S-03W	073-00349-000	WEINRICH WILLIAM	PO BOX 283 GILLETT AR 72055	RI	0.00	0.32	0.32
37	31-06S-03W	073-00350-000	ELDRIDGE KAY	PO BOX 423 DEWITT AR 72042	RV	0.00	2.09	2.09
37	31-06S-03W	073-00351-000	WOOD PHYLLIS	PO BOX 1 GILLETT AR 72055	RI	0.00	0.52	0.52
37	31-06S-03W	073-00352-000	LEMONDS CLAYTON E & AMANDA J	PO BOX 464 GILLETT AR 72055	RI	0.00	0.52	0.52
37	31-06S-03W	073-00353-000	SILVA GINA VIANEY & OMAR	PO BOX 313 GILLETT AR 72055	RI	0.00	0.34	0.34
37	31-06S-03W	073-00354-000	PHILLIPS RONALD JASON	13288 RUPE RD MANSFIELD AR 72944	RI	0.00	0.17	0.17
37	31-06S-03W	073-00355-000	BELL DAVID KEITH	PO BOX 247 GILLETT AR 72055	RI	0.00	0.35	0.35
37	31-06S-03W	073-00356-000	JONES DARRELL & LEE ANNE	PO BOX 703 GILLETT AR 72055	RI	0.00	0.18	0.18
37	31-06S-03W	073-00357-000	CONNELLY ELDON	PO BOX 132 GILLETT AR 72055	RI	0.00	0.35	0.35
37	31-06S-03W	073-00358-000	OSWALT DIANNA	PO BOX 284 GILLETT AR 72055	RI	0.00	0.52	0.52
37	31-06S-03W	073-00360-000	BRANHAM CURRY	PO BOX 92 GILLETT AR 72055	RI	0.00	0.52	0.52
37	31-06S-03W	073-00361-000	JACKSON WILLIAM ROY	407 W 6TH DEWITT AR 72042	RI	0.00	0.35	0.35
37	31-06S-03W	073-00362-000	JACKSON WILLIAM R & LOVEVADA	407 W 6TH DEWITT AR 72042	RI	0.00	0.34	0.34
37	31-06S-03W	073-00366-000	BLUNDELL MINERVA	PO BOX 434 GILLETT AR 72055	RI	0.00	0.32	0.32
37	31-06S-03W	073-00367-000	WEBB FAMILY REVOCABLE TRUST 2015	1970 S WHITEHEAD DR DE WITT AR 72042	RI	0.00	2.09	2.09
37	31-06S-03W	073-00368-000	GOODELL LARRY JOE ETAL	404 N FRONT ST Gillett AR 72055	RI	0.00	2.09	2.09
37	31-06S-03W	073-00369-000	KENNEDY DELLA	PO BOX 32 GILLETT AR 72055	RI	0.00	0.16	0.16
37	31-06S-03W	073-00370-000	MITCHELL CHARLES & SHIRLEY A	805 E JUSTICE RD CABOT AR 72023	RI	0.00	0.16	0.16
37	31-06S-03W	073-00371-000	BOOKER RUTHIE JACKSON & ROBERT	PO BOX 561 GILLETT AR 72055	RV	0.00	0.16	0.16
37	31-06S-03W	073-00374-000	MONTGOMERY CHESTER MACK	C/O ROSE BARKER MINNEAPOLIS MN 55411	RV	0.00	0.29	0.29
37	31-06S-03W	073-00375-000	SLATER MARGARET	PO BOX 361 GILLETT AR 72055	RI	0.00	0.16	0.16
37	31-06S-03W	073-00376-000	SLATER MARGARET	PO BOX 361 GILLETT AR 72055	RI	0.00	0.16	0.16
37	31-06S-03W	073-00377-000	ST JAMES AME CHURCH	C/O ROBERTA GRIFFO GILLETT AR 72055	ER	0.00	0.16	0.16
37	31-06S-03W	073-00378-000	REEVES RUBY	PO BOX 196 GILLETT AR 72055	RI	0.00	0.49	0.49
37	31-06S-03W	073-00379-000	JOHNSON ARINE	PO BOX 263 GILLETT AR 72055	RV	0.03	0.03	0.03
37	31-06S-03W	073-00379-002	JOHNSON ARINE & DOROTHY BROWN	PO BOX 263 GILLETT AR 72055	RI	0.16	0.16	0.16
37	31-06S-03W	073-00380-000	TURNER MOSES & GLENDA	409 E CROSS DEWITT AR 72042	RI	0.00	0.29	0.29
37	31-06S-03W	073-00381-000	RONE RUTH	PO BOX 655 DEWITT AR 72042	RV	0.00	0.16	0.16
37	31-06S-03W	073-00382-000	RONE ROLAND A	PO BOX 626 GILLETT AR 72055	RV	0.00	0.32	0.32
37	31-06S-03W	073-00383-000	MC CLINA MARY	C/O IRENE MC CLINA LITTLE ROCK AR 72209	RV	0.00	0.16	0.16
37	31-06S-03W	073-00384-000	LARRY CAROLINA & EDDIE HAMILTON	10002 INDEPENDENCE LN LITTLE ROCK AR 72209	RV	0.00	0.33	0.33
37	31-06S-03W	073-00385-000	THOMAS MARTHA & DEWEY YOUNG	PO BOX 361 GILLETT AR 72055	RV	0.00	0.16	0.16
37	31-06S-03W	073-00386-000	WILLIAMS WARREN & LILLIE	C/O REV AARON E WARD RODEO CA 94572-0464	RV	0.00	0.16	0.16
37	31-06S-03W	073-00387-000	LOVE REST #2 CHURCH OF GILLETT	C/O GEORGIA REEVES GILLETT AR 72055	RV	0.00	0.16	0.16
37	31-06S-03W	073-00388-000	JACOBS CALVIN & V BROWN	PO BOX 541 GILLETT AR 72055	RI	0.00	0.32	0.03
37	31-06S-03W	073-00389-000	MC CLINA MARY	C/O IRENE MC CLINA LITTLE ROCK AR 72209	RV	0.00	0.32	0.01
37	31-06S-03W	073-00390-000	HOUSING AUTHORITY OF ARKANSAS CO	PO BOX 447 DEWITT AR 72042	EH	0.00	1.30	1.05
37	31-06S-03W	073-00391-000	TURNER MOSES & GLENDA	409 E CROSS DEWITT AR 72042	RV	0.00	0.16	0.16
37	31-06S-03W	073-00392-000	TURNER LEROY ETAL	409 E CROSS DEWITT AR 72042	RI	0.00	0.16	0.16
37	31-06S-03W	073-00393-000	LARRY HOWARD	PO BOX 521 GILLETT AR 72055	RV	0.00	0.32	0.32
37	31-06S-03W	073-00394-000	SLATER ALFRED JR & CHRIS SLATER	PO BOX 143 GILLETT AR 72055	RI	0.00	0.32	0.32
37	31-06S-03W	073-00396-000	MT CALVERY M B CHURCH	PO BOX 114 GILLETT AR 72055	ER	0.00	0.33	0.05
37	31-06S-03W	073-00400-000	WHITE RALPH S & DORIS	PO BOX 71 GILLETT AR 72055	RI	0.00	0.98	0.98
37	31-06S-03W	073-00401-000	LARRY CHARLES & WILMA LEE	PO BOX 524 GILLETT AR 72055	RI	0.00	0.16	0.16

MAP PAGE	SECTION TOWNSHIP RANGE	PARCEL NUMBER	OWNER NAME	* OWNER ADDRESS	*TYPE	ASSESSOR ACRE	GIS ACRE	LEVEED ACRE
37	31-06S-03W	073-00402-000	MITCHELL CHARLES & SHIRLEY	805 E JUSTICE RD CABOT AR 72023	RV	0.00	0.16	0.16
37	31-06S-03W	073-00403-000	LARRY HOWARD	PO BOX 521 GILLETT AR 72055	RI	0.00	0.16	0.16
37	31-06S-03W	073-00404-000	WHITE RALPH S & DORIS	PO BOX 71 GILLETT AR 72055	RV	0.00	0.49	0.49
37	31-06S-03W	073-00405-000	KEFFER WALTER M	PO BOX 292 GILLETT AR 72055	RI	0.00	0.53	0.53
37	31-06S-03W	073-00406-000	HERMAN MARGIE	PO BOX 166 GILLETT AR 72055	RI	0.00	0.49	0.49
37	31-06S-03W	073-00407-000	GORDON JOE R	PO BOX 31 GILLETT AR 72055	RI	0.00	0.32	0.32
37	31-06S-03W	073-00408-000	POYNER SANDRA CAMPBELL	805 S HARRISON DEWITT AR 72042	RI	0.00	0.20	0.20
37	31-06S-03W	073-00408-001	MERCHANT SARAH & GARY	PO BOX 52 GILLETT AR 72055	RI	0.00	0.20	0.20
37	31-06S-03W	073-00409-000	GRIFFIE DANIEL & SCOTT	PO BOX 52 DEWITT AR 72042	RI	0.00	0.24	0.24
37	31-06S-03W	073-00410-000	REEVES RUBY L & DENISE R BELL	PO BOX 196 GILLETT AR 72055	RV	0.00	0.98	0.98
37	31-06S-03W	073-00411-000	BATES ALICIA GAY ETAL	PO BOX 14 GILLETT AR 72055	RI	0.00	0.98	0.98
37	31-06S-03W	073-00412-000	GLIDEWELL TIMOTHY C & DONNA R	PO BOX 554 GILLETT AR 72055	RV	0.00	2.09	2.09
37	31-06S-03W	073-00415-000	MINICH L P REVOC TRUST	PO BOX 357 GILLETT AR 72055	RI	0.00	0.49	0.49
37	31-06S-03W	073-00416-000	PRATT WILLIAM H & BETTY O	PO BOX 39 GILLETT AR 72055	RI	0.00	0.49	0.49
37	31-06S-03W	073-00417-000	DAVENPORT JEFFERY & LANA	421 E CYPRESS BRINKLEY AR 72021	RV	0.00	0.49	0.49
37	31-06S-03W	073-00418-000	GLIDEWELL TIMOTHY C & DONNA R	PO BOX 554 GILLETT AR 72055	RV	0.00	2.09	2.09
37	31-06S-03W	073-00419-000	GLIDEWELL TIMOTHY C & DONNA R	PO BOX 554 GILLETT AR 72055	RV	0.00	2.09	2.09
37	31-06S-03W	073-00420-000	GLIDEWELL TIMOTHY C & DONNA R	PO BOX 554 GILLETT AR 72055	RI	0.00	0.98	0.98
37	31-06S-03W	073-00421-000	MITCHELL BILLY D & BARBARA	PO BOX 362 GILLETT AR 72055	RI	0.00	0.98	0.98
37	31-06S-03W	073-00422-000	VAN HORN SUNDERA	600 N FRONT GILLETT AR 72055	RV	0.00	1.51	1.51
37	31-06S-03W	073-00422-001	VAN HORN SANDRA	600 N FRONT GILLETT AR 72055	RI	0.00	0.24	0.24
37	31-06S-03W	073-00423-000	VAN HORN RAGIE	600 N FRONT ST GILLETT AR 72055	RI	0.00	0.37	0.37
37	31-06S-03W	073-00424-000	VAN HORN SUNDERA	600 N FRONT GILLETT AR 72055	RV	0.00	0.25	0.25
37	31-06S-03W	073-00427-000	GORDON JOE ROBERT	PO BOX 31 GILLETT AR 72055	RI	0.00	0.86	0.86
37	31-06S-03W	073-00428-000	ARKANSAS RIVER PETROLEUM INC	PO BOX 591 DEWITT AR 72042	RV	0.00	0.65	0.65
37	31-06S-03W	073-00429-000	ARKANSAS RIVER PETROLEUM INC	PO BOX 591 DEWITT AR 72042	RV	0.00	0.84	0.84
37	31-06S-03W	073-00432-000	GORDON JOE R	PO BOX 31 GILLETT AR 72055	RI	0.00	0.16	0.16
37	31-06S-03W	073-00433-000	GORDON JOE ROBERT	PO BOX 31 GILLETT AR 72055	RI	0.00	0.32	0.32
37	31-06S-03W	073-00434-000	ARKANSAS RIVER PETROLEUM INC	PO BOX 591 DEWITT AR 72042	RV	0.00	0.70	0.08
37	31-06S-03W	073-00476-000	WHITE RALPH S & DORIS	PO BOX 71 GILLETT AR 72055	RV	0.00	0.72	0.72
38	01-07S-04W	002-04740-000	BAUER LARRY E	PO BOX 577 GILLETT AR 72055	AV	240.00	247.58	247.58
38	06-07S-03W	002-03824-000	ELDRIDGE JULIE KATHERINE TRUSTEE	PO BOX 423 DEWITT AR 72042	AV	196.08	201.22	201.22
38	06-07S-03W	002-03825-000	PFaffenberger FAMILY TRUST 2013	418 E 8TH DEWITT AR 72042	AV	58.17	54.29	42.78
38	07-07S-03W	002-03836-000	MOLL VIDA JUNE REVOCABLE TRUST	C/O DEWITT BANK & TRUST DEWITT AR 72042	AV	357.56	359.29	338.43
38	07-07S-03W	002-03838-000	PFaffenberger RAYMOND P	400 E 13TH DEWITT AR 72042	AV	119.36	116.28	116.28
38	07-07S-03W	002-03841-000	J & B MENARD LLC	PO BOX 21 GILLETT AR 72055	AI	159.00	159.02	120.27
38	12-07S-04W	002-04768-000	PLACE HOMER JR & GEORGE ANTHONY	PO BOX 8 GILLETT AR 72055	AV	160.00	161.57	161.57
38	12-07S-04W	002-04772-000	SHEPHERD WALTER	500 E BOWLES DUMAS AR 71639	AI	120.00	119.76	119.76
38	13-07S-04W	002-04776-000	SHEPHERD WALTER	500 E BOWLES DUMAS AR 71639	AV	80.00	81.66	81.66
38	13-07S-04W	002-04782-000	BAUER FAMILY LIMITED PARTNERSHIP & ETAL	PO BOX 21275 HOT SPRINGS AR 71903	AI	157.90	165.51	165.51
38	18-07S-03W	002-03940-000	J & B MENARD LLC	PO BOX 21 GILLETT AR 72055	AI	160.00	160.60	95.42
38	18-07S-03W	002-03941-000	SHEPHERD WALTER	500 E BOWLES DUMAS AR 71639	AV	200.45	202.53	202.53
38	18-07S-03W	002-03945-000	BAUER FAMILY LIMITED PARTNERSHIP & ETAL	PO BOX 21275 HOT SPRINGS AR 71903	AV	280.54	281.87	191.66
39	01-07S-04W	002-04736-001	GORDON RICHARD & THELMA REVOCABLE TRUST	PO BOX 489 GILLETT AR 72055	AV	50.15	50.43	50.43
39	01-07S-04W	002-04739-000	GORDON ELTON FARMS INC	C/O R GORDON GILLETT AR 72055	AV	80.00	82.20	82.20
39	02-07S-04W	002-04743-000	GORDON ELTON FARMS INC	C/O R GORDON GILLETT AR 72055	AI	480.00	497.68	497.68
39	03-07S-04W	002-04745-000	GORDON ELTON FARMS INC	C/O R GORDON GILLETT AR 72055	AV	322.86	322.86	322.86
39	03-07S-04W	002-04746-000	MANUEL DAVID	PO BOX 2378 RUSTON LA 71273	AV	55.00	55.18	55.18

MAP PAGE	SECTION TOWNSHIP RANGE	PARCEL NUMBER	OWNER NAME	* OWNER ADDRESS	*TYPE	ASSESSOR ACRE	GIS ACRE	LEVEED ACRE
39	03-07S-04W	002-04747-000	MANUEL DAVID	PO BOX 2378 RUSTON LA 71273	AV	25.00	25.08	25.08
39	03-07S-04W	002-04748-000	SMITH WILLIAM BOYD & SAMUEL W	1603 DISCOVERY DR WHITE HALL AR 71602	AV	210.14	209.21	209.21
39	09-07S-04W	002-04752-000	STATE		EG	0.00	25.21	25.21
39	10-07S-04W	002-04753-000	FIREHUNT INC	218 MIDWAY RT Monticello AR 71655	AI	402.79	393.17	393.17
39	10-07S-04W	002-04759-000	HIGHTOWER DON ALFRED ETAL	1505 LORANCE DR LITTLE ROCK AR 72206	AV	141.00	137.99	137.99
39	11-07S-04W	002-04761-000	PLACE HOMER JR & GEORGE ANTHONY	PO BOX 8 GILLET AR 72055	AV	240.00	242.05	242.05
39	11-07S-04W	002-04763-000	BUCKSHOT DUCK LODGE INC	% GREG HACKNEY GILLET AR 72055	AI	40.00	41.35	41.35
39	11-07S-04W	002-04764-000	FIREHUNT INC	218 MIDWAY RT Monticello AR 71655	AV	40.00	41.95	41.95
39	11-07S-04W	002-04765-000	SHEPHERD WALTER	500 E BOWLES DUMAS AR 71639	AV	240.00	247.99	247.99
39	11-07S-04W	002-04766-000	HARVEY HOLZHAUER FARMS	PO BOX 427 GILLET AR 72055	AV	80.00	81.99	81.99
39	12-07S-04W	002-04769-000	HOLZHAUER TOMMY	PO BOX 353 GILLET AR 72055	AV	80.00	80.68	80.68
39	12-07S-04W	002-04770-000	HARVEY HOLZHAUER FARMS	PO BOX 427 GILLET AR 72055	AI	278.00	281.47	281.47
39	12-07S-04W	002-04775-000	LUTHERN CEMETERY (ST PAULS)	DEWITT AR 72042	EB	2.00	1.70	1.70
39	13-07S-04W	002-04779-000	SHEPHERD WALTER C	500 E BOWLES DUMAS AR 71639	AI	290.50	303.79	303.79
39	14-07S-04W	002-04783-000	POLL RICHARD A & VIVIAN STILLEY	475 HWY 144 GILLET AR 72055	AI	5.50	5.49	5.49
39	14-07S-04W	002-04783-001	SHEPHERD WALTER	500 E BOWLES DUMAS AR 71639	AV	154.50	159.25	159.25
39	14-07S-04W	002-04784-000	ST PAULS LUTHERAN CHURCH	PO BOX 419 GILLET AR 72055	AV	63.20	64.17	64.17
39	14-07S-04W	002-04785-000	SHEPHERD WALTER	500 E BOWLES DUMAS AR 71639	AV	40.00	40.23	40.23
39	14-07S-04W	002-04786-000	BAUER FAMILY LIMITED PARTNERSHIP & ETAL	PO BOX 21275 HOT SPRINGS AR 71903	AV	14.77	13.17	13.17
39	15-07S-04W	002-04787-000	HIGHTOWER DON ALFRED ETAL	1505 LORANCE DR LITTLE ROCK AR 72206	AI	147.52	152.89	152.89
39	15-07S-04W	002-04788-000	BAUER FAMILY LIMITED PARTNERSHIP & ETAL	PO BOX 21275 HOT SPRINGS AR 71903	AV	3.37	4.10	4.10
40	PS 2293	002-05183-000	BAUER FAMILY LIMITED PARTNERSHIP & ETAL	PO BOX 21275 HOT SPRINGS AR 71903	AV	293.00	291.36	132.56
40	PS 2366	002-05366-000	BAUER FAMILY LIMITED PARTNERSHIP & ETAL	PO BOX 21275 HOT SPRINGS AR 71903	AV	96.12	90.41	37.02
40	PS 2400	002-05420-000	GRAND PRAIRIE FARMING & WATER CO LLC	6140 DOVE COTE LN MEMPHIS TN 38120	AV	499.85	487.59	337.02
40	PS 2400	002-05421-000	BAUER FAMILY LIMITED PARTNERSHIP & ETAL	PO BOX 21275 HOT SPRINGS AR 71903	AV	27.75	27.41	12.15
40	PS 2406	002-05452-000	BAUER FAMILY LIMITED PARTNERSHIP & ETAL	PO BOX 21275 HOT SPRINGS AR 71903	AV	610.00	742.18	525.52
41	19-07S-03W	002-03947-000	WHITING FARMS LLC	9000 HWY 5 N ALEXANDER AR 72002	AV	80.00	80.22	28.13
41	19-07S-03W	002-03949-000	BAUER FAMILY LIMITED PARTNERSHIP & ETAL	PO BOX 21275 HOT SPRINGS AR 71903	AI	547.63	546.02	389.89
41	24-07S-04W	002-04794-000	BAUER FAMILY LIMITED PARTNERSHIP & ETAL	PO BOX 21275 HOT SPRINGS AR 71903	AI	71.81	87.09	87.09
41	30-07S-03W	002-04015-000	BAUER FAMILY LIMITED PARTNERSHIP & ETAL	PO BOX 21275 HOT SPRINGS AR 71903	AV	80.00	83.19	27.90
41	30-07S-03W	002-04016-000	WHITING FARMS LLC	9000 HWY 5 N ALEXANDER AR 72002	AV	80.00	81.30	7.06
41	30-07S-03W	002-04017-000	BASS T PATRICK III	1609 WEWOKA N LITTLE ROCK AR 72116	AV	5.25	7.00	5.47
41	30-07S-03W	002-04018-000	BAUER FAMILY LIMITED PARTNERSHIP & ETAL	PO BOX 21275 HOT SPRINGS AR 71903	AV	26.65	30.38	30.38
41	PS 2293	002-05184-000	BAUER FAMILY LIMITED PARTNERSHIP & ETAL	PO BOX 21275 HOT SPRINGS AR 71903	AV	31.68	31.67	31.67
41	PS 2293	002-05185-000	BAUER FAMILY LIMITED PARTNERSHIP & ETAL	PO BOX 21275 HOT SPRINGS AR 71903	AV	58.00	58.02	58.02
41	PS 2358	002-05311-000	BAUER FAMILY LIMITED PARTNERSHIP & ETAL	PO BOX 21275 HOT SPRINGS AR 71903	AV	640.00	614.61	614.61
41	PS 2366	002-05362-000	BLACK H B	PO BOX 391 DEWITT AR 72042	AV	20.80	20.68	20.68
41	PS 2366	002-05364-000	BAUER FAMILY LIMITED PARTNERSHIP & ETAL	PO BOX 21275 HOT SPRINGS AR 71903	AV	170.00	159.27	159.27
41	PS 2366	002-05365-000	BAUER FAMILY LIMITED PARTNERSHIP & ETAL	PO BOX 21275 HOT SPRINGS AR 71903	AV	17.20	23.68	23.68
41	PS 2367	002-05367-000	BAUER FAMILY LIMITED PARTNERSHIP & ETAL	PO BOX 21275 HOT SPRINGS AR 71903	AV	412.05	419.64	121.35
41	PS 2367	002-05368-000	WHITING FARMS LLC	9000 HWY 5 N ALEXANDER AR 72002	AV	71.04	71.02	71.02
41	PS 2367	002-05368-001	BASS T PATRICK III	1609 WEWOKA N LITTLE ROCK AR 72116	AV	10.15	10.18	10.18
41	PS 2367	002-05369-000	BASS T PATRICK III	1609 WEWOKA N LITTLE ROCK AR 72116	AV	75.00	70.78	52.36
41	PS 2367	002-05371-000	WHITING FARMS LLC	9000 HWY 5 N ALEXANDER AR 72002	AV	12.28	12.42	12.42
41	PS 2399	002-05415-000	BAUER FAMILY LIMITED PARTNERSHIP & ETAL	PO BOX 21275 HOT SPRINGS AR 71903	AV	105.00	104.37	0.19
41	PS 2399	002-05416-000	BAUER FAMILY LIMITED PARTNERSHIP & ETAL	PO BOX 21275 HOT SPRINGS AR 71903	AV	105.00	100.13	100.07
41	PS 2399	002-05417-000	WHITING FARMS LLC	9000 HWY 5 N ALEXANDER AR 72002	AV	100.58	100.73	100.73
41	PS 2400	002-05419-000	BAUER FAMILY LIMITED PARTNERSHIP & ETAL	PO BOX 21275 HOT SPRINGS AR 71903	AV	110.00	118.10	118.10

MAP PAGE	SECTION TOWNSHIP RANGE	PARCEL NUMBER	OWNER NAME	* OWNER ADDRESS	*TYPE	ASSESSOR ACRE	GIS ACRE	LEVEED ACRE	
							<b>Totals</b>	<b>131,833.09</b>	<b>112,098.24</b>

**\*TYPE CODES**

- Agriculture Improved AI
- Agriculture Vacant AV
- Agriculture Miscellaneous AM
- Residential Improved RI
- Residential Miscellaneous RM
- Residential Vacant RV
- Commercial Improved CI
- Commercial Miscellaneous CM
- Commercial Vacant CV
- Industrial Improved II
- Industrial Miscellaneous IM
- Industrial Vacant IV
- Public Service PS
- Exempt EX
- Mineral MN
- Mobile home only MH
- Improvement only IO
- Void Parcel VP
- Reference Card RC