

Leveed Areas of Crawford County, Arkansas

The Arkansas Levee Task Force was established by Executive Order 19-10. The order charged the Levee Task Force to study and analyze the current conditions of the state's levees; identify sources and requirements for funding the construction, repair, and maintenance of the levees; study prospective monitoring and reporting systems for maintenance of the levees; and review adequacy of current laws and organizational structure of the levee system and levee district boards.

The Task Force divided into four teams, with each focusing on the individual tasks in the Executive Order. Team One was assigned the responsibility of analyzing the current conditions of the levee systems. At its initial meeting and in subsequent meetings a recurring thread was the need for a complete view of the levee districts. At this time, there is no assemblage of where the levee districts are located. To better understand where the levee districts might be located the Arkansas Geographic Information Systems Office developed this report. This information provides local decision makers an improved view of areas that may need to be considered as a part of a levee district.









The maps and report on the following pages represent an analysis of the real estate tax parcels within the leveed areas of the county. The location of the levee and the leveed areas were derived from the National Levee Database maintained by the U.S. Army Corps of Engineers. The leveed area, derived from a terrain-based calculation, represents areas protected from flood waters that could be flooded if the levee did not exist. The leveed area was overlaid on the County Assessor Tax Parcel information and a report was prepared that quantifies the parcel owner, owner address, the type of parcel, the acreage of record, the acreage estimated from GIS mapping, the acreage of each parcel that is estimated to be covered by the leveed area.

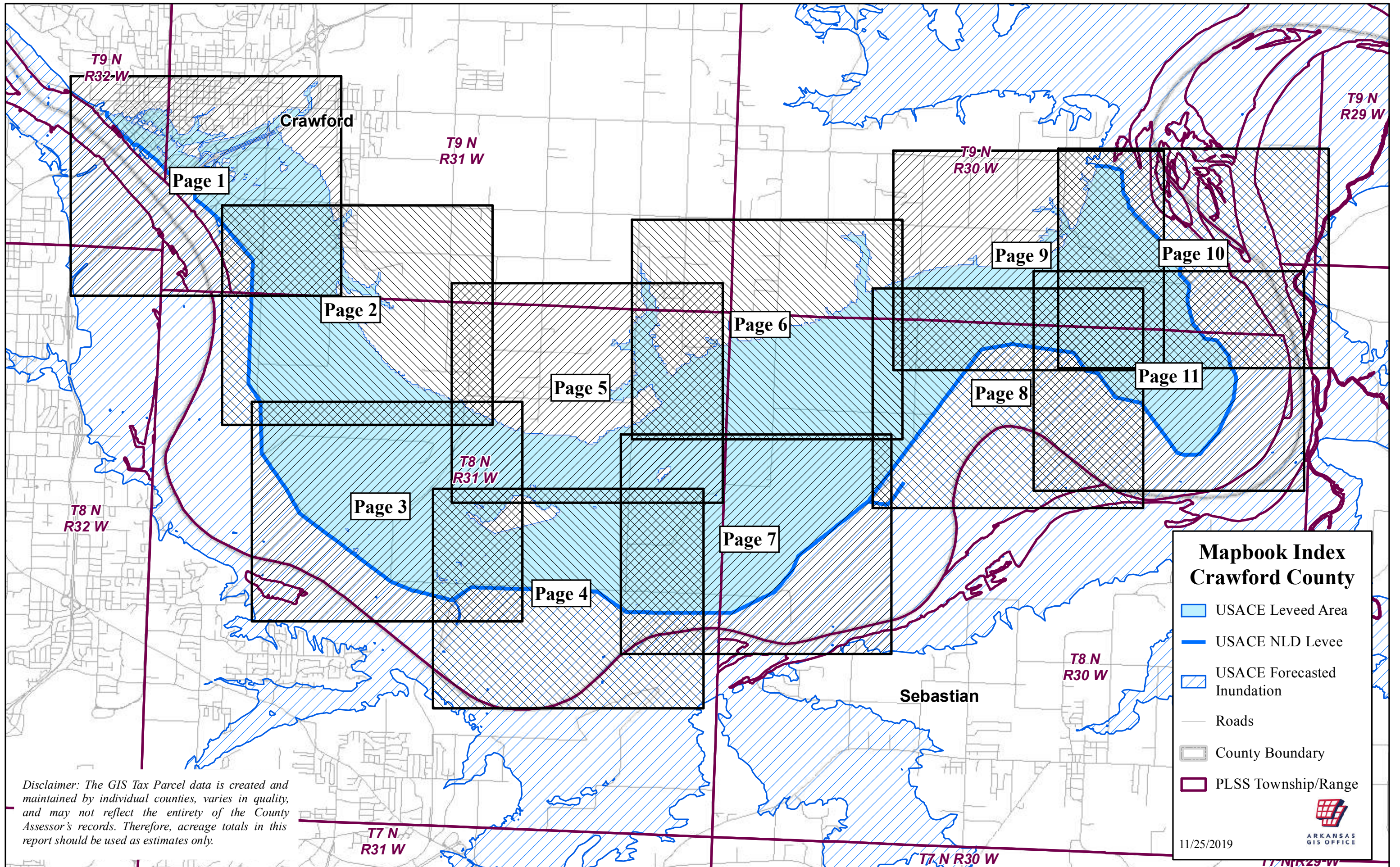
Jami Cook Chair, Secretary, Department of Public Safety
A.J. Gary Co-Chair, Director, Arkansas Division of Emergency Management
Tommy Land Arkansas Land Commissioner
Wes Ward Secretary, Department of Agriculture
Larry Walther Secretary, Department of Finance and Administration
Bruce Holland Director, Arkansas Natural Resources Commission
Deidre Smith Director, Arkansas Waterways Commission
Shelby Johnson Director, Geographic Information Office
Senator Jason Rapert Senate Appointment
Senator Gary Stubblefield Senate Appointment
Representative Mary Bentley House Appointment
Representative David Hillman House Appointment
County Judge Mark Thone Yell County
County Judge Jeff Phillips Jackson County
County Judge Mack Ball Chicot County
County Clerk Pam Ennis Pope County

Mayor Jimmy Witt Dardanelle – Yell County
Mayor Shirley Washington Pine Bluff – Jefferson County
Rob Rash St. Francis Levee Board
Mike Lowe Representing Miller County
Tim Ralston Representing Pope and Conway Counties
Marty Shell Representing Sebastian and Crawford Counties
Evan Teague Engineer, Farm Bureau
Tommy Bond Engineer, Pulaski County
Hal Kemp Attorney, Pulaski County









Description of Map Elements

	USACE Leveed Area	U.S. Army Corps of Engineers Leveed Area - The leveed area represents areas protected from flood waters that could be flooded if the levee did not exist. The area is derived from a terrain-based calculation and Sourced from the National Levee Database.
	USACE NLD Levee	U.S. Army Corps of Engineers National Levee Database Levee – This layer represents the location of the main line or thread of the levee structure itself. Sourced from the National Levee Database
	USACE Forecasted Inundation	U.S. Army Corps of Engineers 2019 Forecasted Flood – This layer represents the June 2019, Arkansas River Flood areas that were forecasted to be under flood water. The forecast was derived from hydrologic modeling based upon the Arkansas River gauge levels, and terrain.
	Roads	This layer represents a combination of Interstate, U.S., State, County, and Municipal roads.
	County Boundary	This layer represents the current Arkansas County Boundaries.
	PLSS Section	PLSS Section represents the Public Land Survey System section. The sections are roughly one mile by one mile in size. County Assessors use this system as an index of real property, which aids in quickly locating the general vicinity of a tax parcel of real property.
	PLSS Township / Range	PLSS Township/Range represents the Townships and Ranges of the Public Land Survey System. The system is first organized by Townships and Ranges and then 36 Sections are contained within each Township and Range. Each Township / Range is roughly six miles by six miles.
	Levee and Drainage Districts	This layer represents the administrative boundary of levee or drainage districts. These are entities that were created in order to fund, construct and maintain Levee structures. These Districts can exist as Levee, Watershed, and/or Drainage Districts and are established via the County Court. They represent a geographic area of responsibility in regard to the maintenance and construction of Levee structures built to mitigate flooding. NOTE: The legal description of these districts was not readily available for ALL counties in the study area.




Disclaimer: The GIS Tax Parcel data is created and maintained by individual counties, varies in quality, and may not reflect the entirety of the County Assessor's records. Therefore, acreage totals in this report should be used as estimates only.

**Mapbook Index
Crawford County**

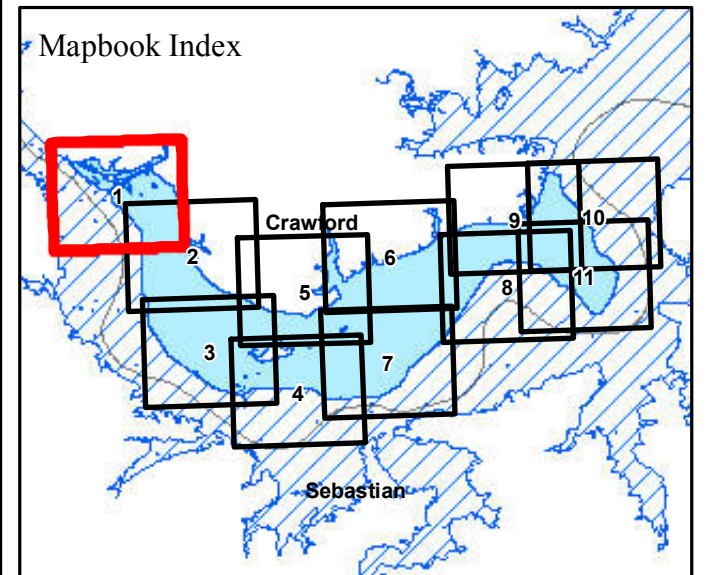
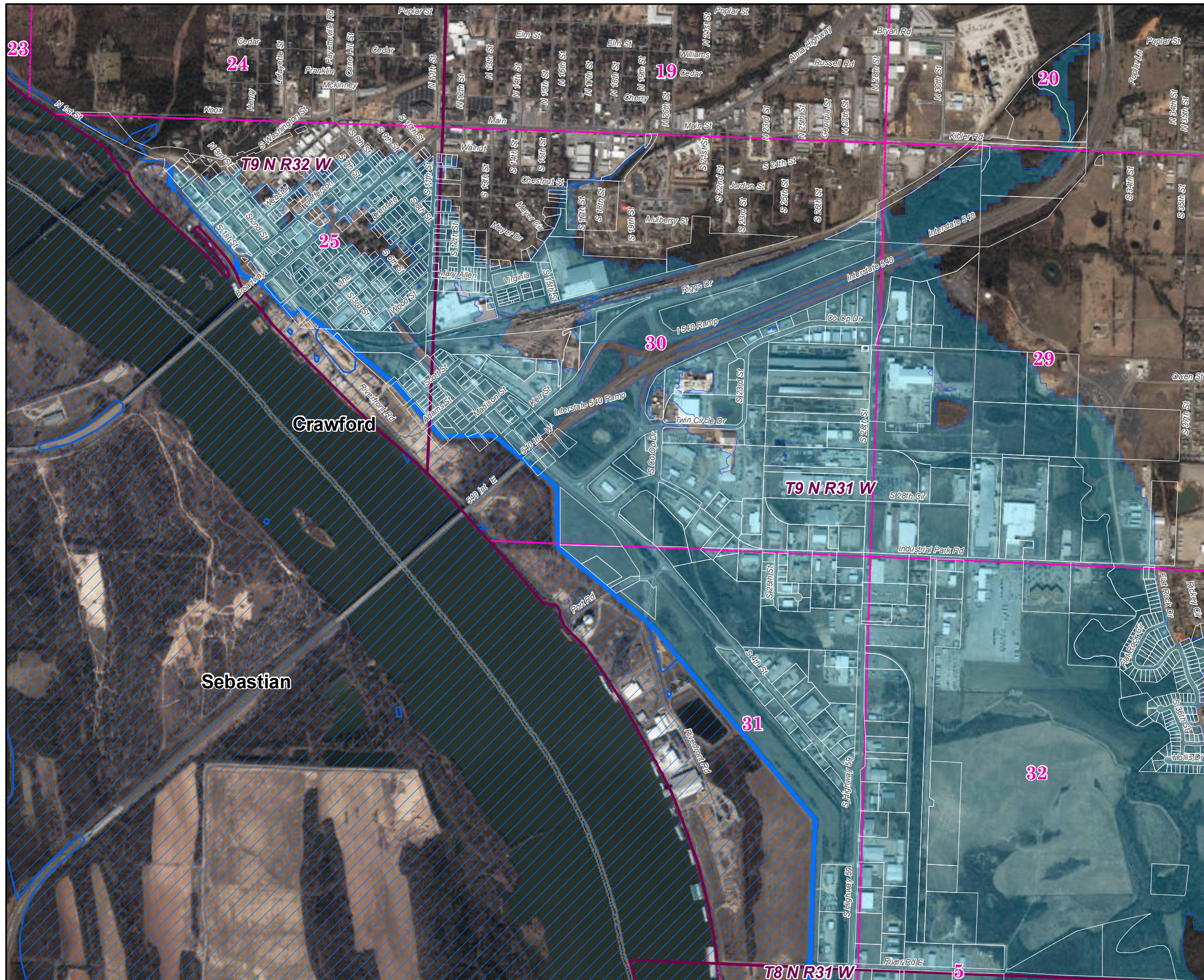
-  USACE Leveed Area
-  USACE NLD Levee
-  USACE Forecasted Inundation
-  Roads
-  County Boundary
-  PLSS Township/Range

11/25/2019



ARKANSAS
GIS OFFICE

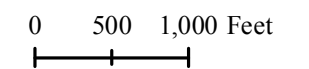
Crawford County 2019 Leveed Area Parcels



Parcels Intersecting Leveed Area:
Total Parcel Acreage= 18,629.45
Acreage within Leveed Area= 14,618.80
 [Acreage within Inundation Area = 25,627.10.
 Not shown. Parcel list available upon request.]

- USACE Leveed Area
- USACE NLD Levee
- USACE Forecasted Inundation
- Roads
- County Boundary
- PLSS Section
- PLSS Township/Range

1:15,000



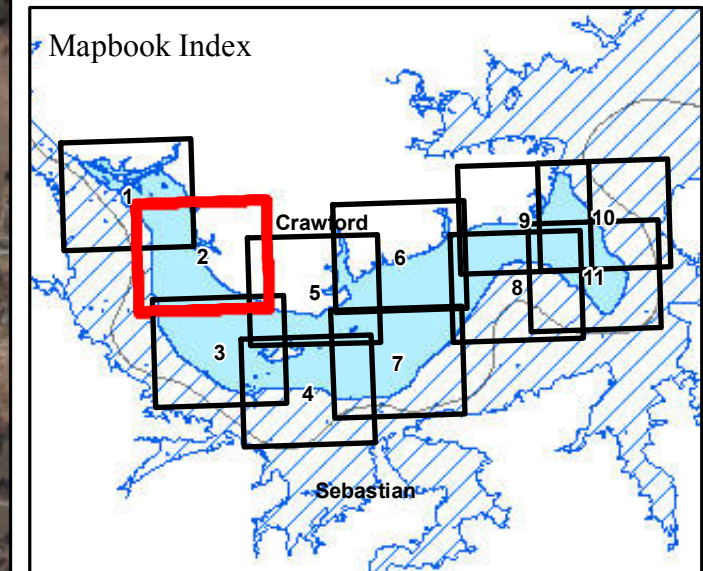
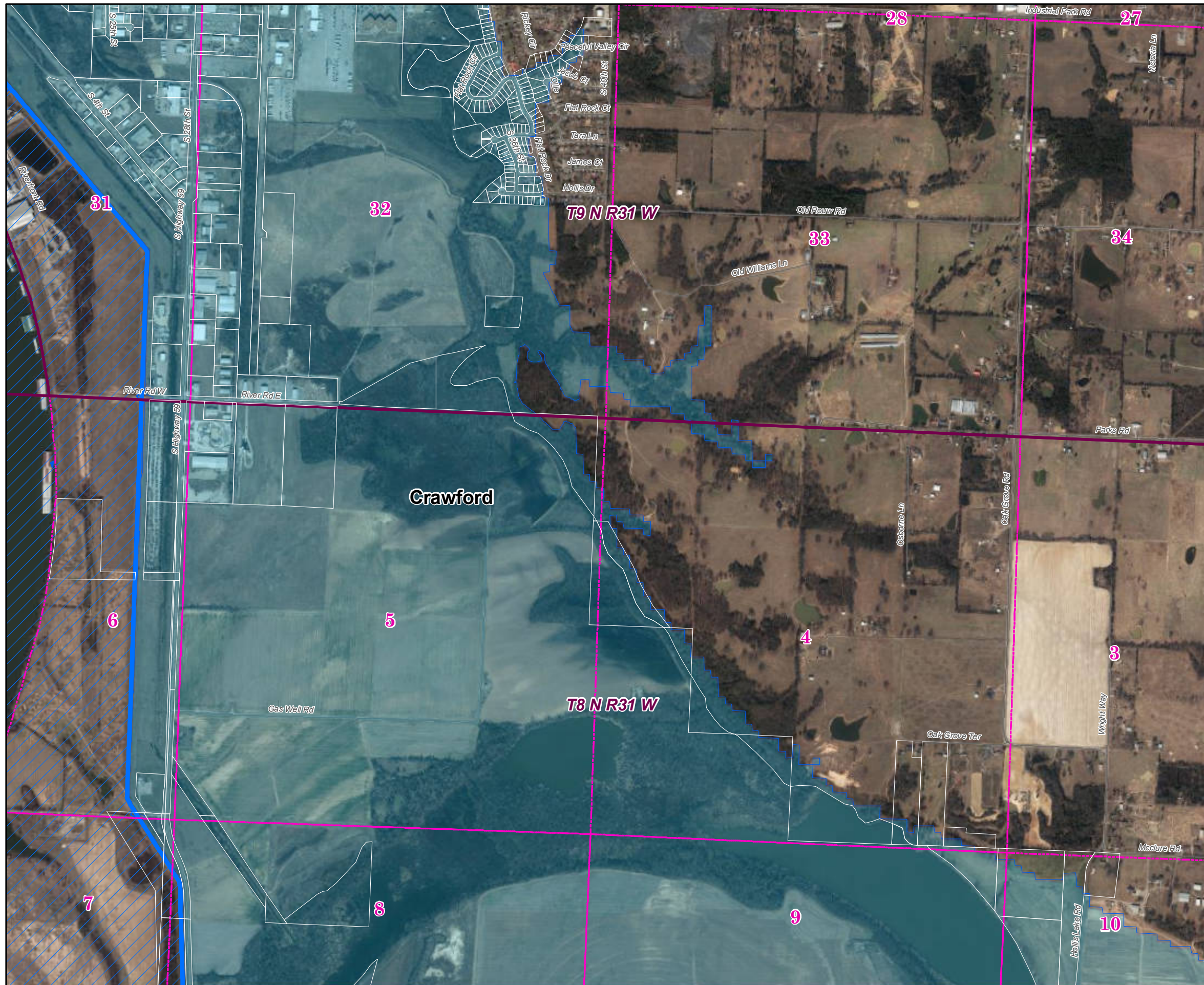
Page 1 of 11

11/19/2019



ARKANSAS
GIS OFFICE

Crawford County 2019 Leveed Area Parcels



Parcels Intersecting Leveed Area:
Total Parcel Acreage= 18,629.45
Acreage within Leveed Area= 14,618.80
 [Acreage within Inundation Area = 25,627.10. Not shown. Parcel list available upon request.]

-  USACE Leveed Area
-  USACE NLD Levee
-  USACE Forecasted Inundation
-  Roads
-  County Boundary
-  PLSS Section
-  PLSS Township/Range

1:15,000
 0 500 1,000 Feet

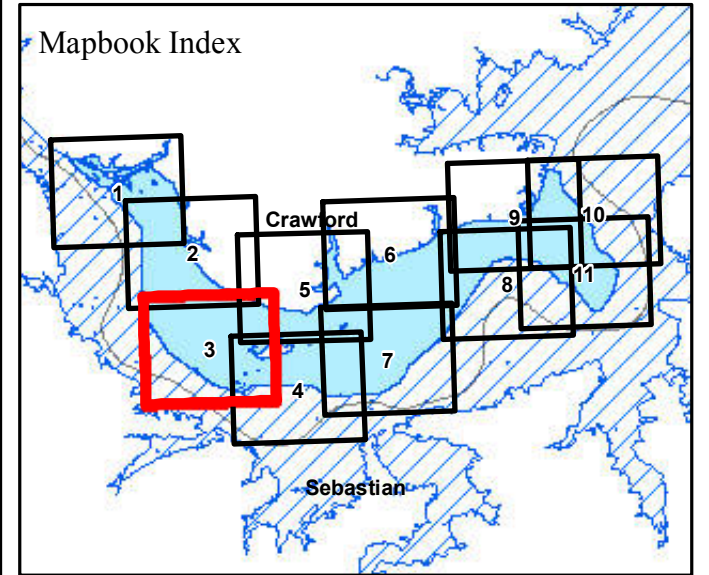
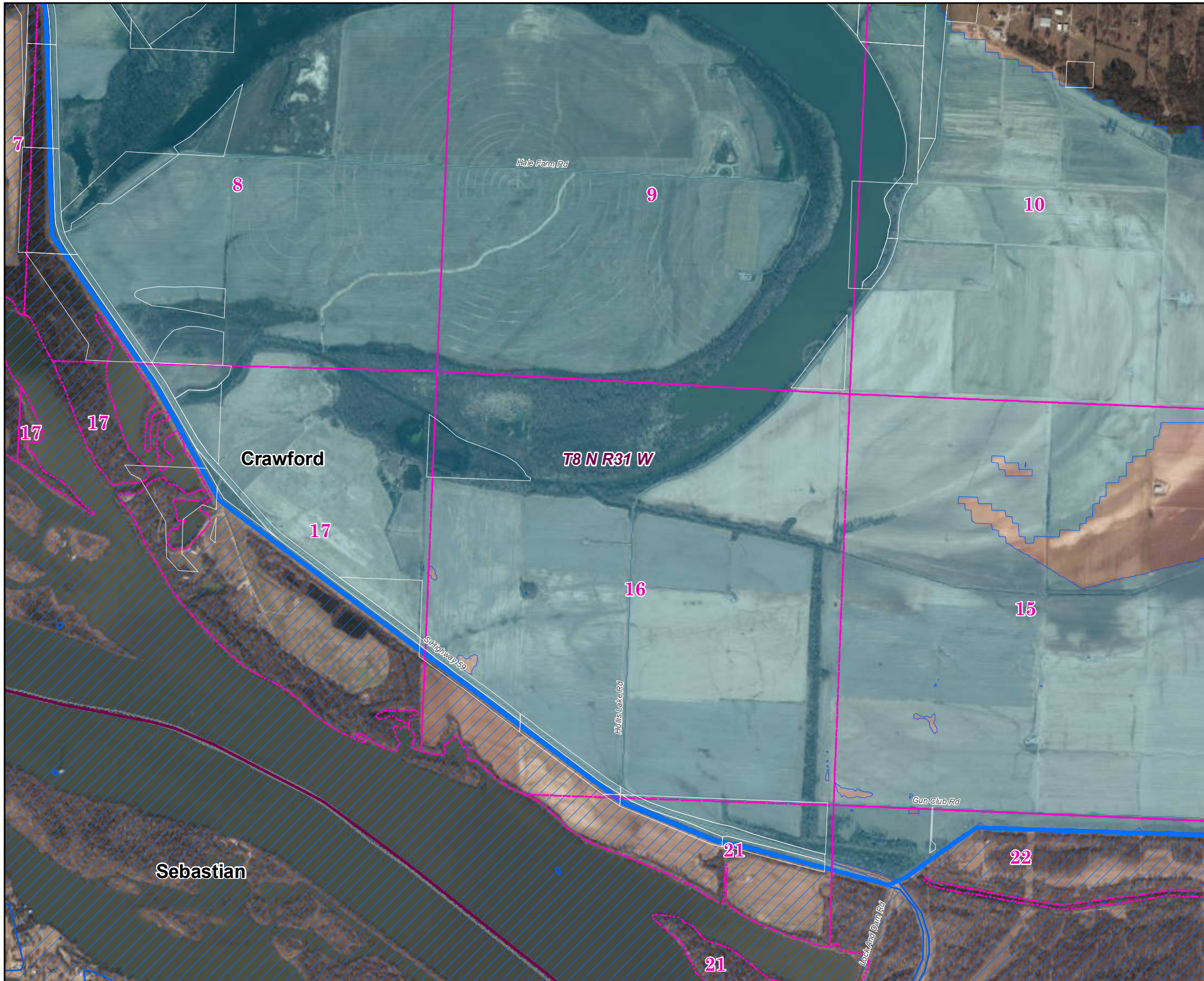
Page 2 of 11

11/19/2019



ARKANSAS
GIS OFFICE

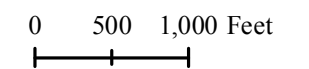
Crawford County 2019 Leveed Area Parcels



Parcels Intersecting Leveed Area:
Total Parcel Acreage= 18,629.45
Acreage within Leveed Area= 14,618.80
 [Acreage within Inundation Area = 25,627.10. Not shown. Parcel list available upon request.]

- USACE Leveed Area
- USACE NLD Levee
- USACE Forecasted Inundation
- Roads
- County Boundary
- PLSS Section
- PLSS Township/Range

1:15,000

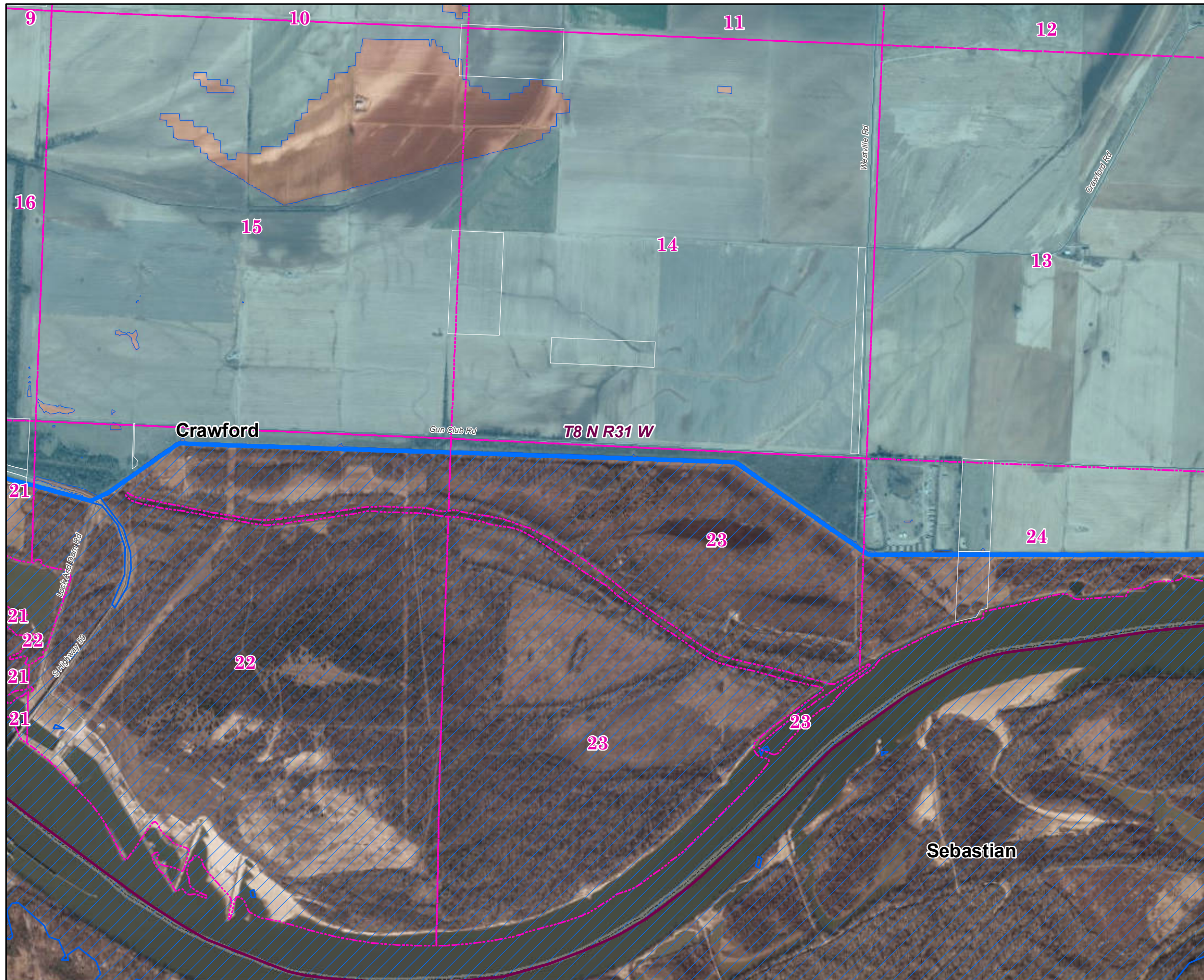


Page 3 of 11

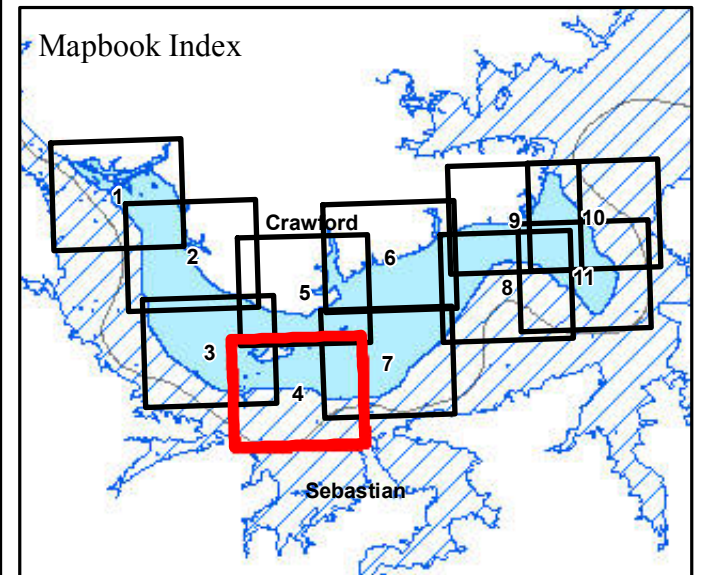


ARKANSAS
GIS OFFICE

11/19/2019



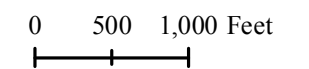
Crawford County 2019 Leveed Area Parcels



Parcels Intersecting Leveed Area:
Total Parcel Acreage= 18,629.45
Acreage within Leveed Area= 14,618.80
 [Acreage within Inundation Area = 25,627.10.
 Not shown. Parcel list available upon request.]

-  USACE Leveed Area
-  USACE NLD Levee
-  USACE Forecasted Inundation
-  Roads
-  County Boundary
-  PLSS Section
-  PLSS Township/Range

1:15,000



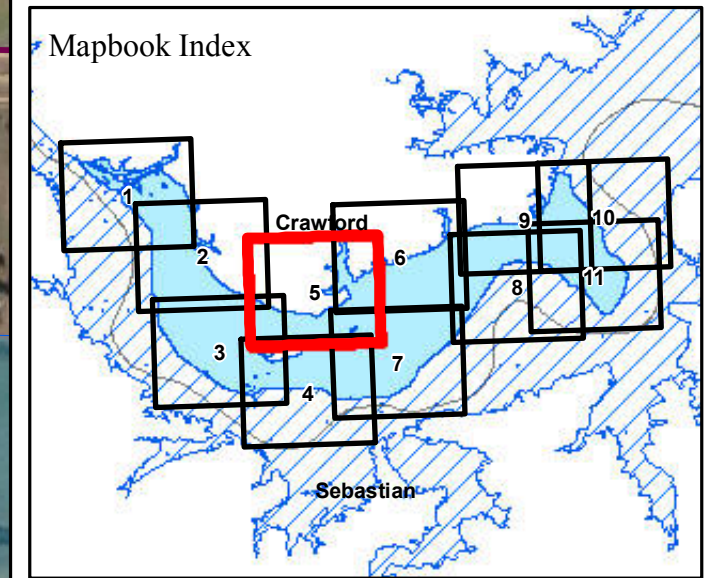
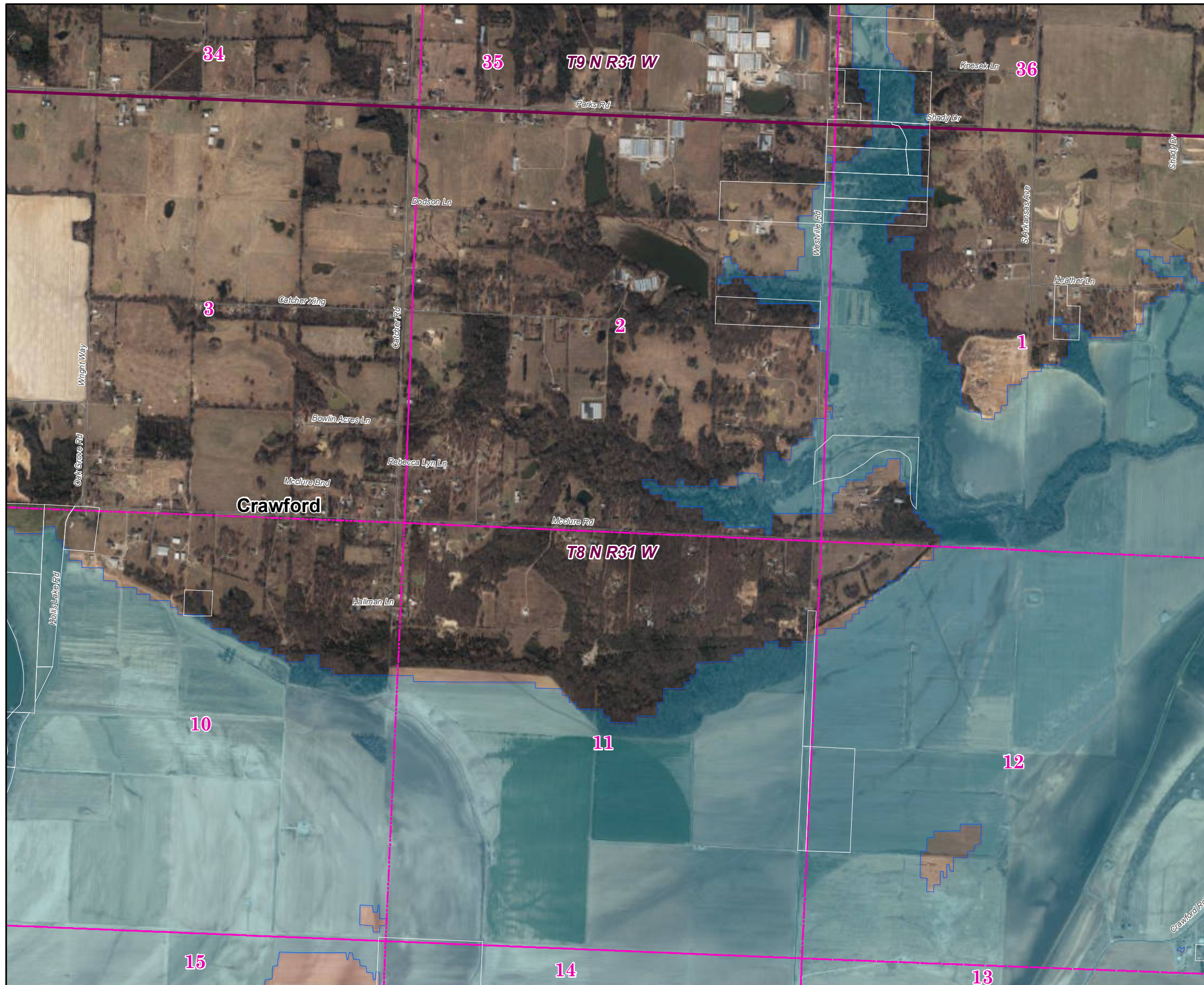
Page 4 of 11



ARKANSAS
GIS OFFICE

11/19/2019

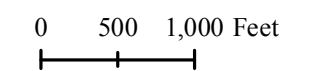
Crawford County 2019 Leveed Area Parcels



Parcels Intersecting Leveed Area:
Total Parcel Acreage= 18,629.45
Acreage within Leveed Area= 14,618.80
 [Acreage within Inundation Area = 25,627.10. Not shown. Parcel list available upon request.]

-  USACE Leveed Area
-  USACE NLD Levee
-  USACE Forecasted Inundation
-  Roads
-  County Boundary
-  PLSS Section
-  PLSS Township/Range

1:15,000

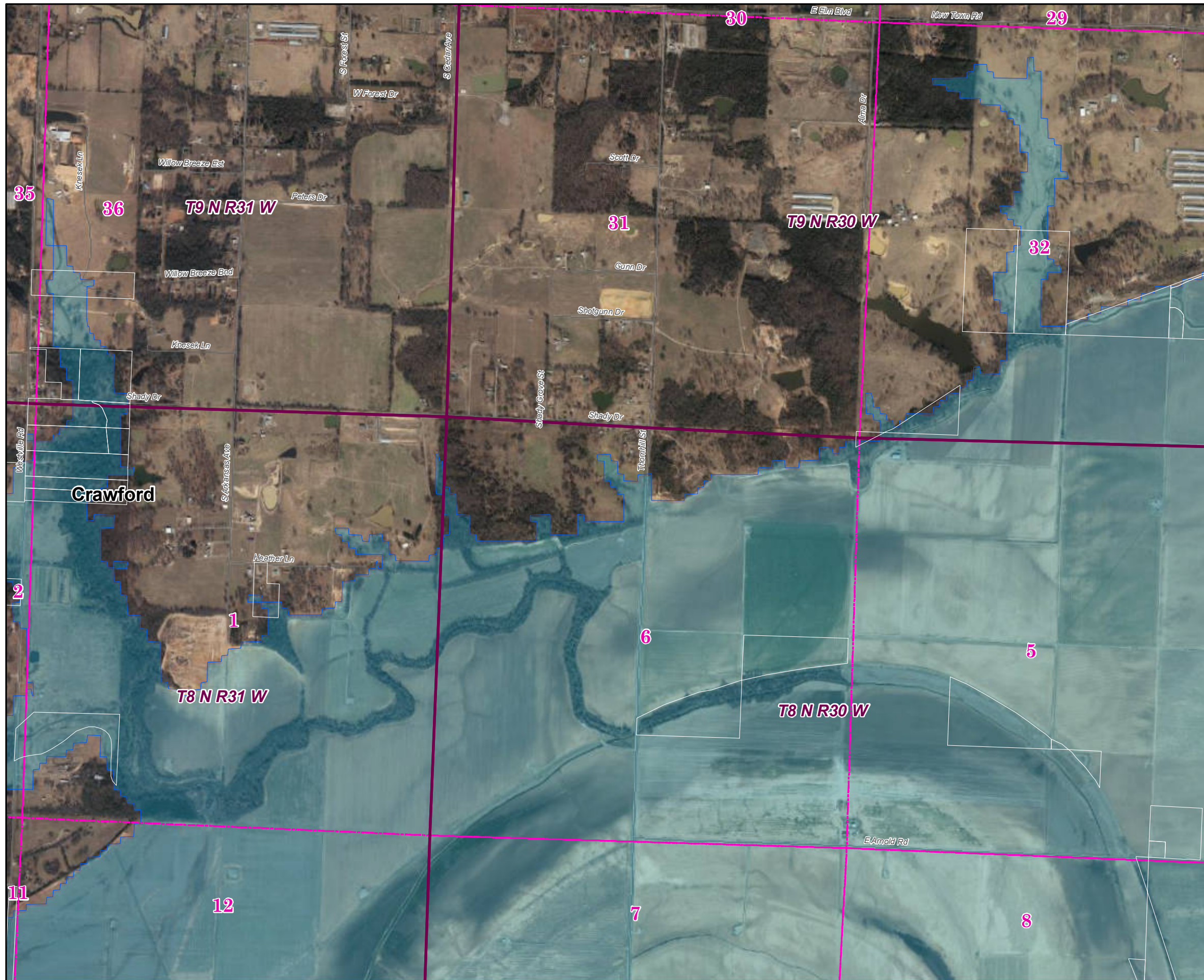


Page 5 of 11

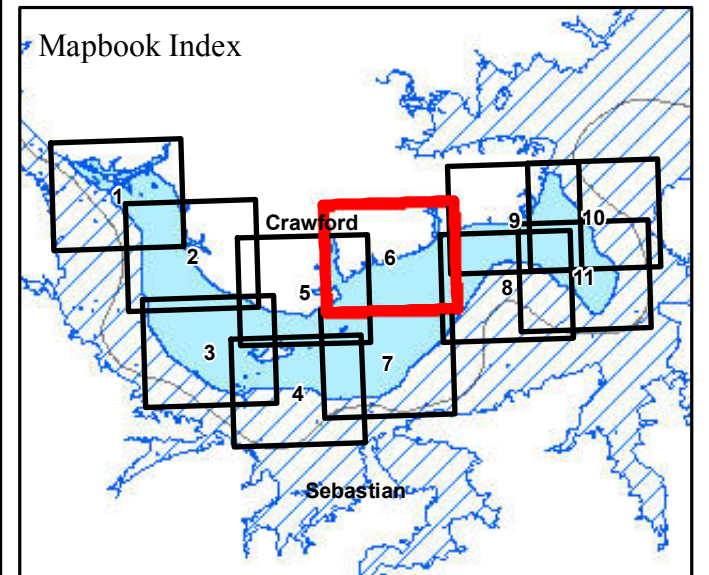
11/19/2019



ARKANSAS
GIS OFFICE



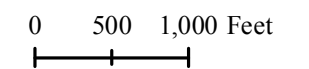
Crawford County 2019 Leveed Area Parcels



Parcels Intersecting Leveed Area:
Total Parcel Acreage= 18,629.45
Acreage within Leveed Area= 14,618.80
 [Acreage within Inundation Area = 25,627.10.
 Not shown. Parcel list available upon request.]

- USACE Leveed Area
- USACE NLD Levee
- USACE Forecasted Inundation
- Roads
- County Boundary
- PLSS Section
- PLSS Township/Range

1:15,000



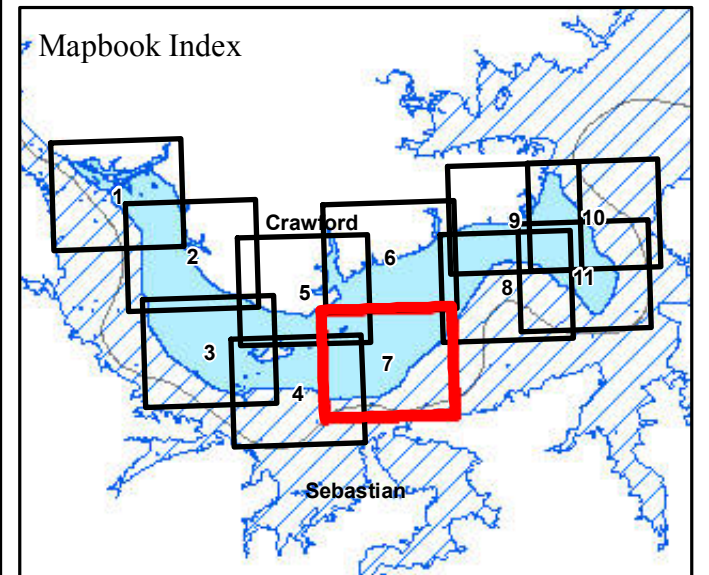
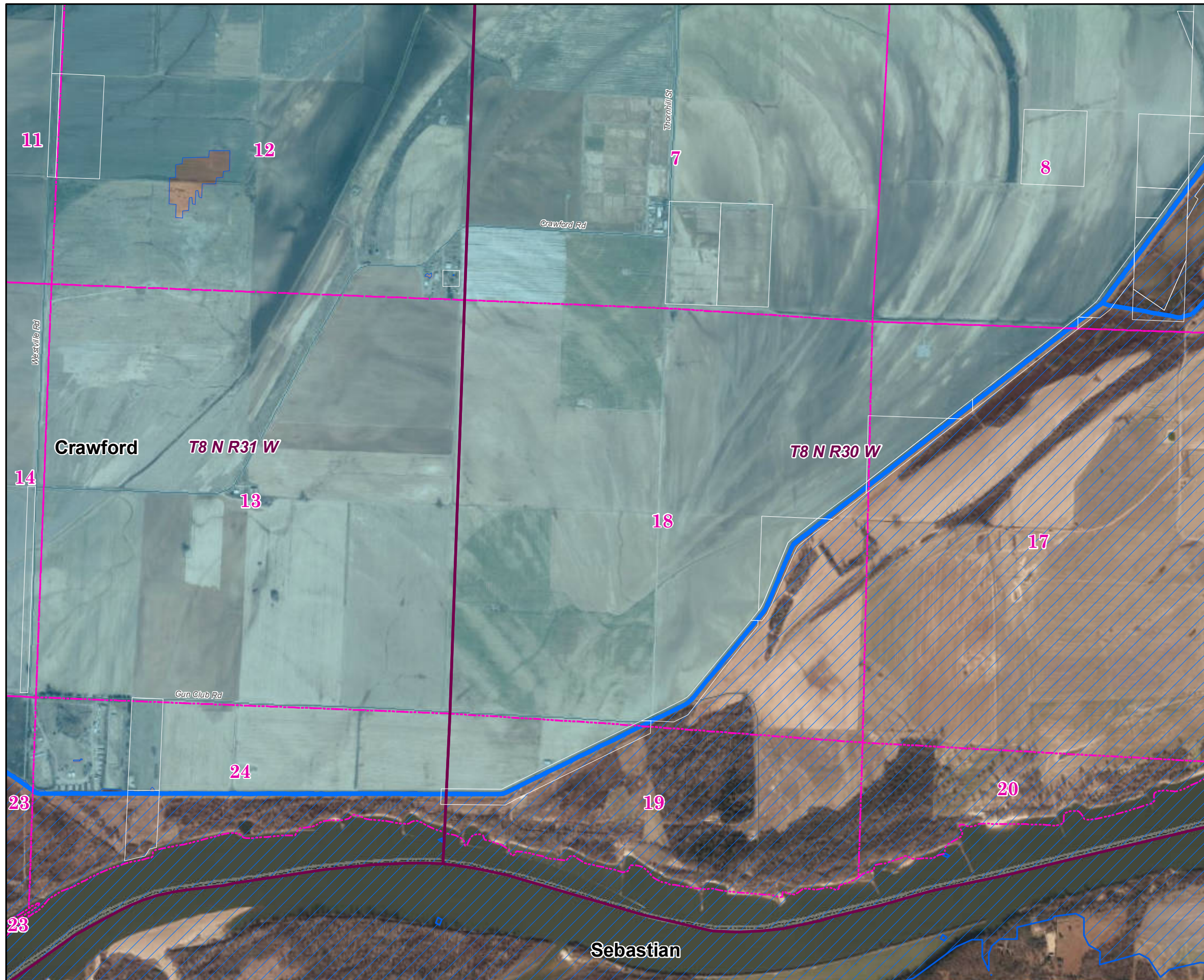
Page 6 of 11



ARKANSAS
GIS OFFICE

11/19/2019

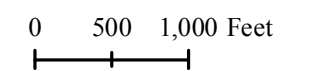
Crawford County 2019 Leveed Area Parcels



Parcels Intersecting Leveed Area:
Total Parcel Acreage= 18,629.45
Acreage within Leveed Area= 14,618.80
 [Acreage within Inundation Area = 25,627.10.
 Not shown. Parcel list available upon request.]

-  USACE Leveed Area
-  USACE NLD Levee
-  USACE Forecasted Inundation
-  Roads
-  County Boundary
-  PLSS Section
-  PLSS Township/Range

1:15,000



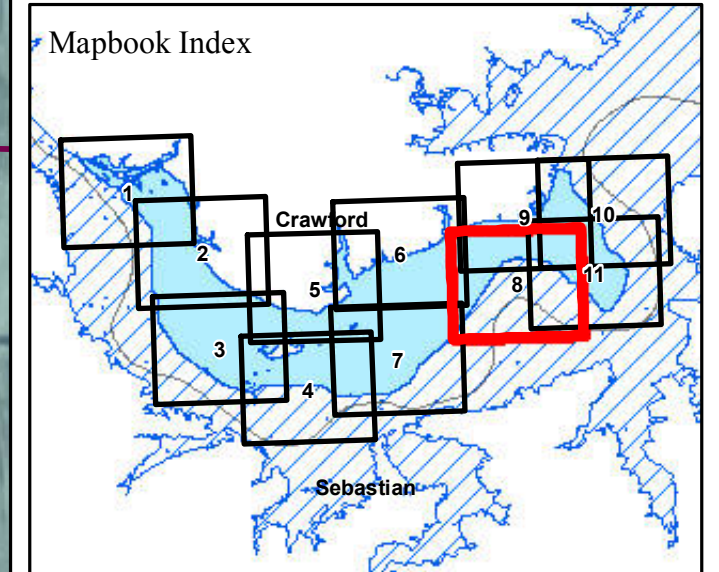
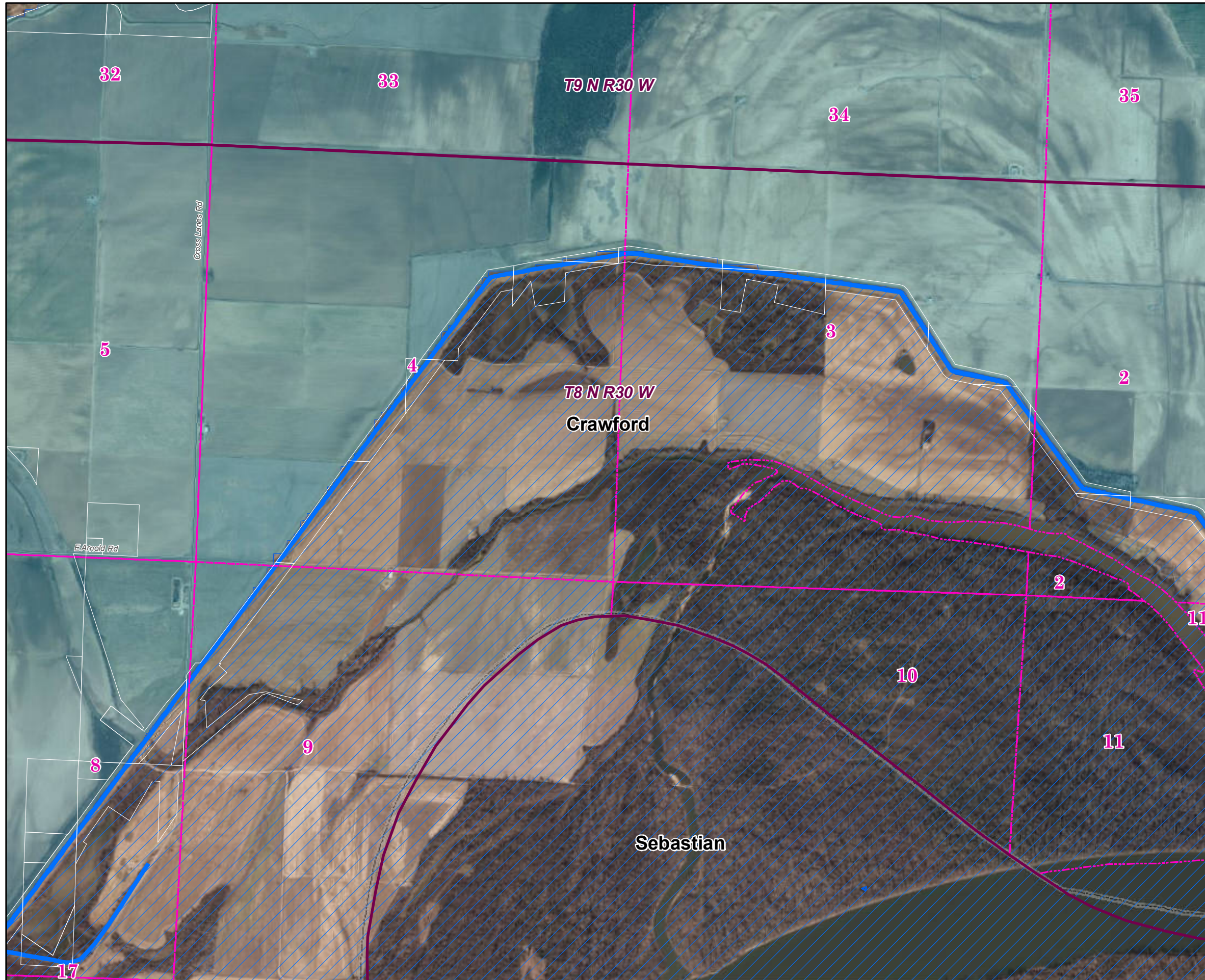
Page 7 of 11

11/19/2019



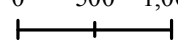
ARKANSAS
GIS OFFICE

Crawford County 2019 Leveed Area Parcels



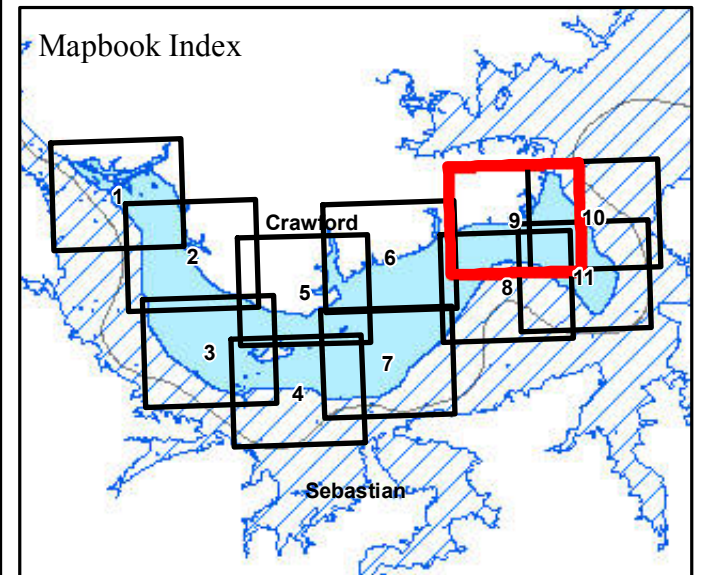
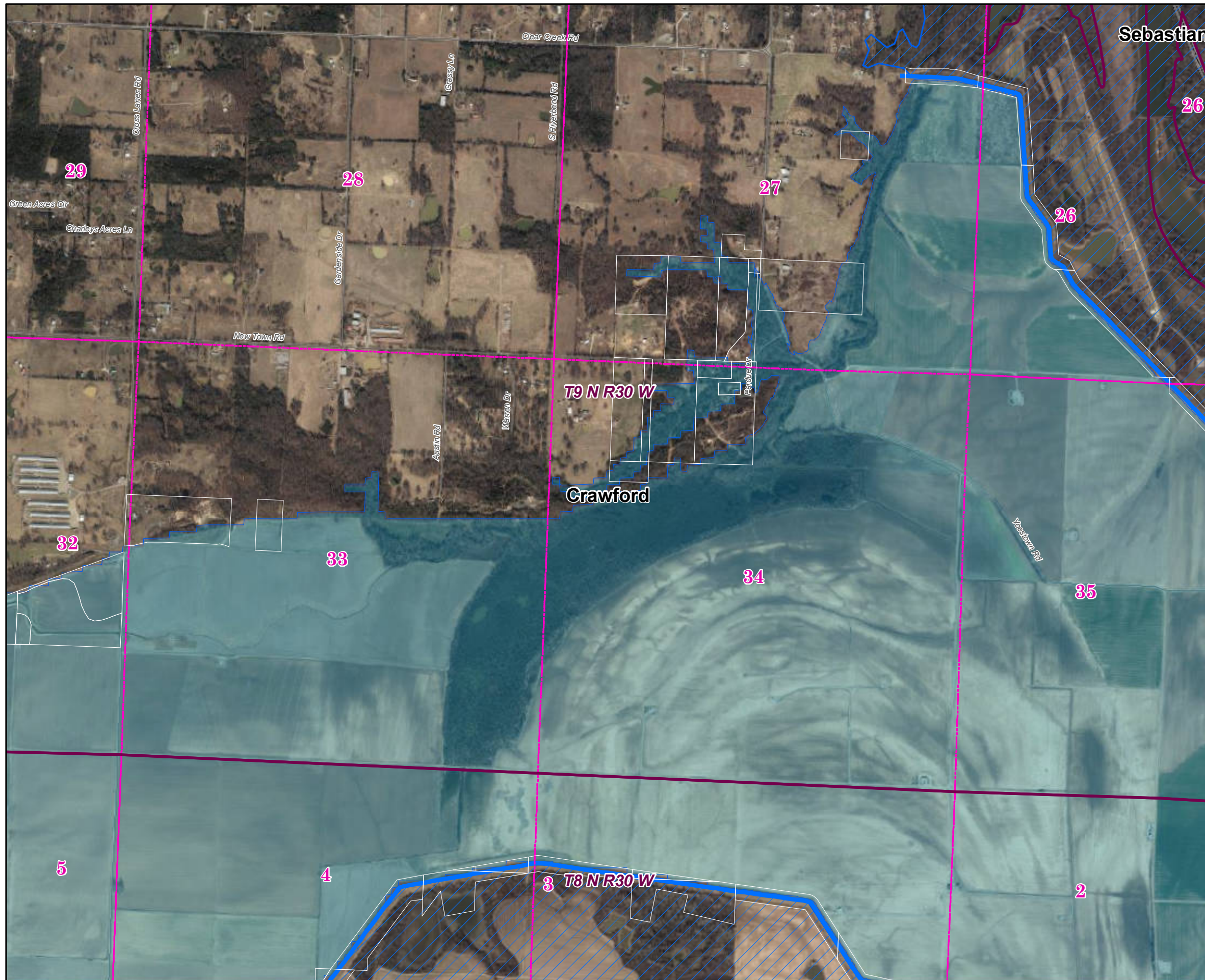
Parcels Intersecting Leveed Area:
Total Parcel Acreage= 18,629.45
Acreage within Leveed Area= 14,618.80
 [Acreage within Inundation Area = 25,627.10.
 Not shown. Parcel list available upon request.]

-  USACE Leveed Area
-  USACE NLD Levee
-  USACE Forecasted Inundation
-  Roads
-  County Boundary
-  PLSS Section
-  PLSS Township/Range

1:15,000
 0 500 1,000 Feet




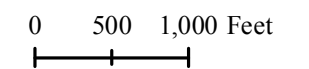
Crawford County 2019 Leveed Area Parcels



Parcels Intersecting Leveed Area:
Total Parcel Acreage= 18,629.45
Acreage within Leveed Area= 14,618.80
 [Acreage within Inundation Area = 25,627.10.
 Not shown. Parcel list available upon request.]

- USACE Leveed Area
- USACE NLD Levee
- USACE Forecasted Inundation
- Roads
- County Boundary
- PLSS Section
- PLSS Township/Range

1:15,000



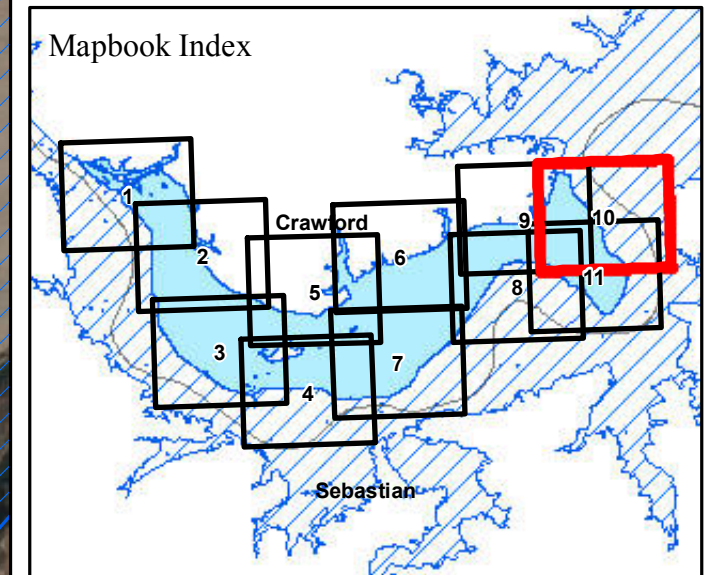
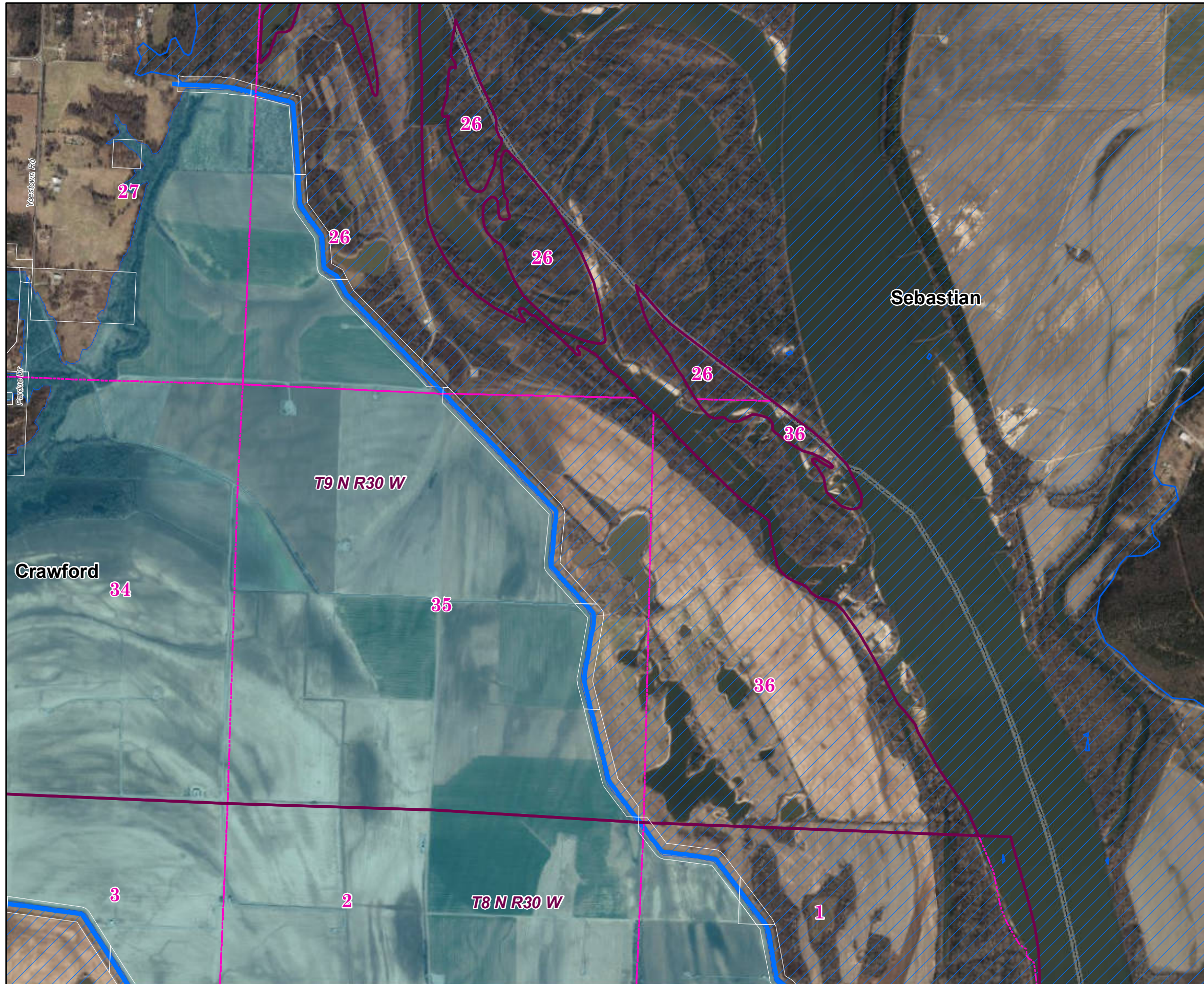
Page 9 of 11

11/19/2019



ARKANSAS
GIS OFFICE

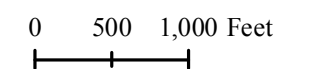
Crawford County 2019 Leveed Area Parcels



Parcels Intersecting Leveed Area:
Total Parcel Acreage= 18,629.45
Acreage within Leveed Area= 14,618.80
 [Acreage within Inundation Area = 25,627.10. Not shown. Parcel list available upon request.]

-  USACE Leveed Area
-  USACE NLD Levee
-  USACE Forecasted Inundation
-  Roads
-  County Boundary
-  PLSS Section
-  PLSS Township/Range

1:15,000



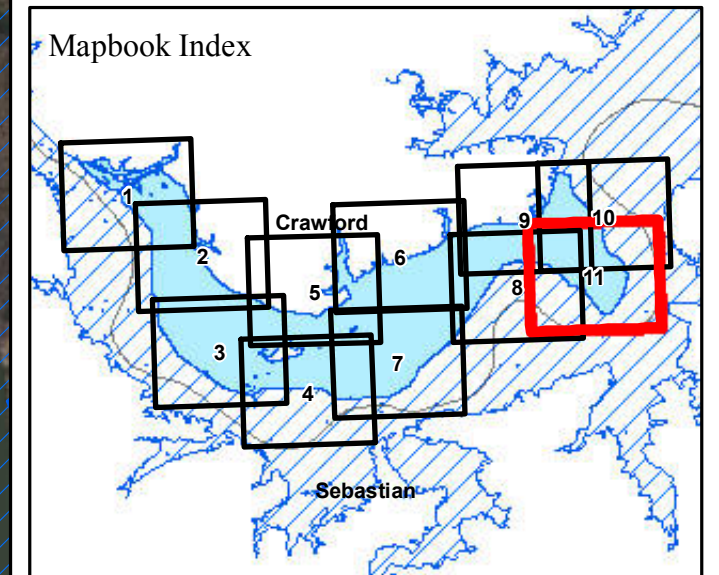
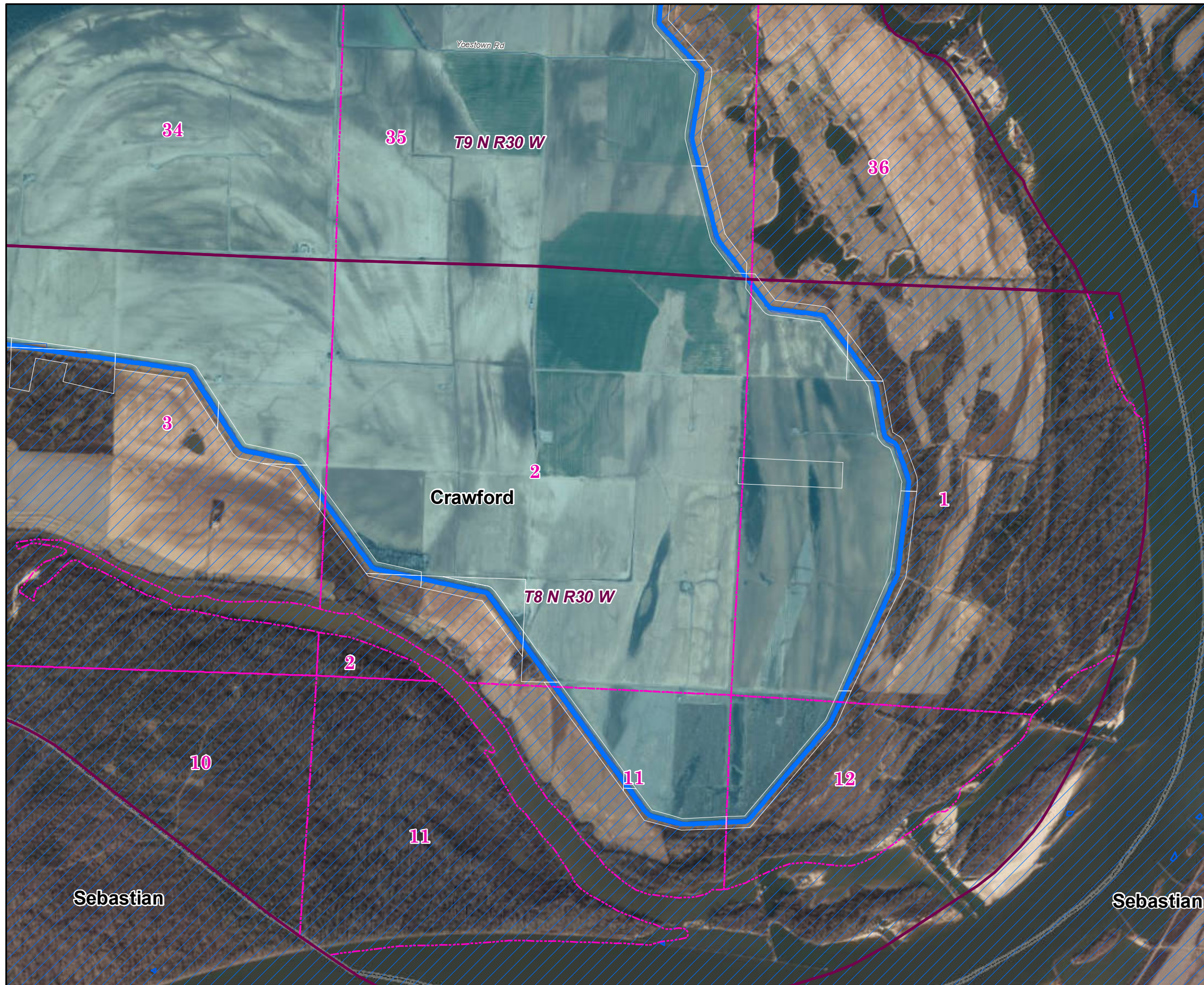
Page 10 of 11

11/19/2019



ARKANSAS
GIS OFFICE

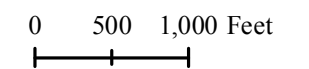
Crawford County 2019 Leveed Area Parcels



Parcels Intersecting Leveed Area:
Total Parcel Acreage= 18,629.45
Acreage within Leveed Area= 14,618.80
 [Acreage within Inundation Area = 25,627.10.
 Not shown. Parcel list available upon request.]

-  USACE Leveed Area
-  USACE NLD Levee
-  USACE Forecasted Inundation
-  Roads
-  County Boundary
-  PLSS Section
-  PLSS Township/Range

1:15,000



Page 11 of 11



ARKANSAS
GIS OFFICE

11/19/2019

MAP PAGE	SECTION TOWNSHIP RANGE	PARCEL NUMBER	OWNER NAME	* OWNER ADDRESS	*TYPE	ASSESSOR ACRE	GIS ACRE	LEVEED ACRE
1	19-09-31	700-03981-000	BERKEBILL, MATTHEW & JANET	314 S 12TH ST VAN BUREN AR 72956	RI	0	0.14	0.09
1	19-09-31	700-03982-000	MAKITA-ACUNA, ARLENE M	1595 HOLLY ST BERKELEY CA 94703-1036	CV	0	0.09	0.09
1	19-09-31	700-03983-000	MAKITA-ACUNA, ARLENE M	1595 HOLLY ST BERKELEY CA 94703-1036	CI	0	0.09	0.09
1	19-09-31	700-03984-000	MAKITA-ACUNA, ARLENE M	1595 HOLLY ST BERKELEY CA 94703-1036	CV	0	0.15	0.11
1	19-09-31	700-03985-001	WILKINS, RICKEY A & ROBIN L	1104 N 8TH VAN BUREN AR 72956	RI	0	0.19	0.04
1	19-09-31	700-03986-000	ACUNA, GERARDO &	1595 HOLLY STREET BERKELEY CA 94703	CV	0	0.21	0.21
1	19-09-31	700-03987-000	W.O.W HOLDINGS LLC	3312 LAKEWOOD DR FORT SMITH AR 72903	RI	0	0.23	0.19
1	19-09-31	700-03988-000	SANGSTER, CATHERINE	2714 NO 24TH ST FORT SMITH AR 72904	RV	0	0.21	0.21
1	19-09-31	700-03989-000	ACUNA, GERARDO &	1595 HOLLY STREET BERKELEY CA 94703	CI	0	0.14	0.14
1	19-09-31	700-03990-000	HUIZEN LLC	8801 STEEP HILL ROAD FORT SMITH AR 72916	RI	0	0.28	0.28
1	19-09-31	700-03991-000-C	SANGSTER, ROBERT J & ETAL	P O BOX 621 VAN BUREN AR 72956	CI	0	0.27	0.27
1	19-09-31	700-03992-000	MAKITA-ACUNA, ARLENE M	1595 HOLLY ST BERKELEY CA 94703-1036	CV	0	0.18	0.18
1	19-09-31	700-03993-000	MAKITA-ACUNA, ARLENE M	1595 HOLLY ST BERKELEY CA 94703	CI	0	0.18	0.18
1	19-09-31	700-03994-000	ARMSTRONG INVESTMENTS LLC	P O BOX 1114 VAN BUREN AR 72957	RV	0	0.01	0.01
1	19-09-31	700-03994-001	ACUNA, GERARDO &	1595 HOLLY STREET BERKELEY CA 94703	CI	0	0.25	0.25
1	19-09-31	700-03995-001	REDDING, BOB	P O BOX 254 VAN BUREN AR 72956	RI	0	0.26	0.26
1	19-09-31	700-03995-002	BROWN, TIMOTHY PAUL & VICKIE	PO BOX 1735 VAN BUREN AR 72957	RV	0	0.12	0.12
1	19-09-31	700-03996-001	ACUNA, GERARDO &	1595 HOLLY STREET BERKELEY CA 94703	CV	0.26	0.28	0.28
1	19-09-31	700-03996-002	ACUNA, GERARDO &	1595 HOLLY STREET BERKELEY CA 94703	CI	0.26	0.28	0.28
1	19-09-31	700-03997-001	PORT CITY PROPERTIES LLC	PO BOX 235 VAN BUREN AR 72957	RI	0.21	0.22	0.22
1	19-09-31	700-03997-002	PORT CITY PROPERTIES LLC	PO BOX 235 VAN BUREN AR 72957	RI	0.31	0.30	0.30
1	19-09-31	700-04005-000	VAN BUREN CENTRAL WAREHOUSE LLC	PO BOX 664 VAN BUREN AR 72957	IV	0	0.15	0.07
1	19-09-31	700-04006-000	VAN BUREN CENTRAL WAREHOUSE LLC	PO BOX 664 VAN BUREN AR 72957	IV	0	0.22	0.22
1	19-09-31	700-04007-000	VAN BUREN CENTRAL WAREHOUSE LLC	PO BOX 664 VAN BUREN AR 72957	IV	0	0.16	0.16
1	19-09-31	700-04008-000	VAN BUREN CENTRAL WAREHOUSE LLC	PO BOX 664 VAN BUREN AR 72957	IV	0	0.15	0.08
1	19-09-31	700-04009-000	VAN BUREN CENTRAL WAREHOUSE LLC	PO BOX 664 VAN BUREN AR 72957	IV	0	0.14	0.14
1	19-09-31	700-04010-000	VAN BUREN CENTRAL WAREHOUSE LLC	PO BOX 664 VAN BUREN AR 72957	IV	0	0.55	0.55
1	19-09-31	700-04011-000	VAN BUREN CENTRAL WAREHOUSE LLC	PO BOX 664 VAN BUREN AR 72957	CV	0	0.26	0.26
1	19-09-31	700-04012-000	COX INVESTMENT PROPERTIES LLC	3241 31ST TERR VAN BUREN AR 72956	RI	0	0.36	0.36
1	19-09-31	700-04013-000-C	TYLER, DAVID & DELLI	3701 BAYSIDE CIR FORT SMITH AR 72903	CI	0	0.20	0.20
1	19-09-31	700-04020-000	VAN BUREN ALLEN PLANT LLC	PO BOX 664 VAN BUREN AR 72957	IV	0	0.71	0.60
1	19-09-31	700-04021-000	VAN BUREN ALLEN PLANT LLC	PO BOX 664 VAN BUREN AR 72957	IV	0	0.25	0.25
1	20-09-31	700-08418-000	RICHSIN, MARVIN & DEANNA &	5948 KIBLER RD VAN BUREN AR 72956	AI	7.23	10.69	1.55
1	20-09-31	700-08419-000-E	AR HWY COMM	PO BOX 2261 LITTLE ROCK AR 72203-2261	EG	22	10.90	4.54
1	20-09-31	700-08425-000-E	AR HWY COMM	PO BOX 2261 LITTLE ROCK AR 72203-2261	EG	4.4	0.38	0.17
1	20-09-31	700-08434-000-E	AR HWY COMM	PO BOX 2261 LITTLE ROCK AR 72203-2261	EG	0.2	0.92	0.03
1	20-09-31	700-08445-000-E	AR HWY COMM	PO BOX 2261 LITTLE ROCK AR 72203-2261	EG	0.23	1.97	0.26
1	25-09-32	700-00002-000	SIMMONS POULTRY FARMS INC	530 EAST MAIN SILOAM SPRINGS AR 72761	IV	0	0.84	0.63
1	25-09-32	700-00003-000-E	K & A V RY CO		EG	0	0.41	0.01
1	25-09-32	700-00004-000-E	ARKANSAS & MISSOURI RR	306 EAST EMMA SPRINGDALE AR 72764	EG	0	0.41	0.14
1	25-09-32	700-00010-000-C	SIMMONS POULTRY FARMS INC	530 EAST MAIN ST. SILOAM SPRINGS AR 72761	IV	0	0.84	0.84
1	25-09-32	700-00011-000-E	K & A V RY CO		EG	0	0.86	0.70
1	25-09-32	700-00015-000	SIMMONS FOODS INC	P O BOX 430 SILOAN SPRINGS AR 72761	IV	0	0.02	0.02
1	25-09-32	700-00016-000-C	SIMMONS POULTRY FARMS INC	530 E MAIN ST SILOAM SPRINGS AR 72761	II	0	0.79	0.79
1	25-09-32	700-00017-000-E	K & A V RY CO		EG	0	0.82	0.82
1	25-09-32	700-00020-000-C	SIMMONS POULTRY FARMS INC	530 E MAIN ST SILOAM SPRINGS AR 72761	II	0	0.78	0.75
1	25-09-32	700-00021-000-E	K & A V RY CO		EG	0	0.81	0.81
1	25-09-32	700-00025-000-E	FORT SMITH VAN BUREN BRIDGE DIST	AR 00000	EG	0	0.10	0.04

MAP PAGE	SECTION TOWNSHIP RANGE	PARCEL NUMBER	OWNER NAME	* OWNER ADDRESS	*TYPE	ASSESSOR ACRE	GIS ACRE	LEVEED ACRE
1	25-09-32	700-00026-000-C	SIMMONS POULTRY FARMS INC	530 EAST MAIN ST. SILOAM SPRINGS AR 72761	IV	0	0.48	0.36
1	25-09-32	700-00027-000-E	K & A V RY CO		EG	0	0.78	0.78
1	25-09-32	700-00030-000-C	THE CITY OF VAN BUREN, ARKANSAS	1003 BROADWAY VAN BUREN AR 72956	EG	0	1.99	1.99
1	25-09-32	700-00030-001-C	THE CITY OF VAN BUREN, ARKANSAS	1003 BROADWAY VAN BUREN AR 72956	EG	0	0.19	0.19
1	25-09-32	700-00031-000-E	K & A V RY CO		EG	0	0.19	0.19
1	25-09-32	700-00032-000-E	UNION PACIFIC (M O P RY CO)	1400 DOUGLAS, STOP 1640 OMAHA NE 68179-1640	EG	0	0.10	0.10
1	25-09-32	700-00033-000-E	UNION PACIFIC (M O P RY CO)	1400 DOUGLAS, STOP 1640 OMAHA NE 68179-1640	EG	0	0.39	0.39
1	25-09-32	700-00034-000-E	K & A V RY CO		EG	0	0.10	0.10
1	25-09-32	700-00034-001-E	UNION PACIFIC SYSTEM	VAN BUREN AR 00000	EG	0	0.10	0.10
1	25-09-32	700-00040-000-E	K & A V RY CO		EG	0	0.20	0.20
1	25-09-32	700-00041-000-C	MY INVEST CORP	PO BOX 604 VAN BUREN AR 72957	CV	0	0.10	0.10
1	25-09-32	700-00042-000-C	MY INVEST CORP	PO BOX 604 VAN BUREN AR 72957	CI	0	0.22	0.22
1	25-09-32	700-00043-000-C	MY INVEST CORP	PO BOX 604 VAN BUREN AR 72957	CI	0	0.27	0.27
1	25-09-32	700-00044-000-C	DAVIS IRON & METAL INC	P O BOX 2796 FORT SMITH AR 72913	CI	0	0.64	0.64
1	25-09-32	700-00045-000-U	ARKANSAS OKLA GAS CORP	P O BOX 2414 FORT SMITH AR 72902	PS	0	0.09	0.09
1	25-09-32	700-00050-000-C	B & E INVESTMENTS INC	1031 FAYETTEVILLE RD VAN BUREN AR 72956	CI	0	0.38	0.38
1	25-09-32	700-00051-000-C	B & E INVESTMENTS INC	1031 FAYETTEVILLE RD VAN BUREN AR 72956	CI	0	0.37	0.32
1	25-09-32	700-00056-000	UNIVERSITY OF ARKANSAS FS	PO BOX 3649 FORT SMITH AR 72913	ES	0	0.53	0.07
1	25-09-32	700-00080-000	VAN BUREN ADVERTISING &	PO BOX 1518 VAN BUREN AR 72956	EG	0	0.18	0.04
1	25-09-32	700-00081-000	VAN BUREN ADVERTISING &	PO BOX 1518 VAN BUREN AR 72956	EG	0	0.12	0.04
1	25-09-32	700-00082-000	BEAVER, LARRY D	309 S WASHINGTON ST VAN BUREN AR 72956	RI	0	0.07	0.00
1	25-09-32	700-00095-000-E	CRAWFORD COUNTY	300 MAIN RM 4 VAN BUREN AR 72956	EG	0	0.10	0.04
1	25-09-32	700-00103-000-E	CRAWFORD COUNTY	300 MAIN ST VAN BUREN AR 72956	EG	0	0.28	0.08
1	25-09-32	700-00110-000-E	CRAWFORD COUNTY	300 MAIN ST VAN BUREN AR 72956	EG	0	1.57	0.47
1	25-09-32	700-00120-000-C	ETM PROPERTIES LLC	25 VISTA HILLS BLVD VAN BUREN AR 72956	CI	0	0.75	0.43
1	25-09-32	700-00121-000-E	CRAWFORD COUNTY	300 MAIN ST VAN BUREN AR 72956	EG	0	0.33	0.17
1	25-09-32	700-00122-000-E	CRAWFORD COUNTY	300 MAIN ST VAN BUREN AR 72956	EG	0	0.15	0.09
1	25-09-32	700-00123-000	CRAWFORD COUNTY	300 MAIN ST VAN BUREN AR 72956	EG	0	0.16	0.16
1	25-09-32	700-00124-000-E	ARKANSAS STATE HWY COMM	P O BOX 2261 LITTLE ROCK AR 72209	EG	0	0.01	0.01
1	25-09-32	700-00125-000	CRAWFORD COUNTY	300 MAIN ST VAN BUREN AR 72956	EG	0	0.10	0.10
1	25-09-32	700-00130-000-E	CRAWFORD COUNTY	300 MAIN RM 4 VAN BUREN AR 72956	EG	0	0.31	0.04
1	25-09-32	700-00130-001-E	ARKANSAS STATE HWY COMM	P O BOX 2261 LITTLE ROCK AR 72209	EG	0.006	0.01	0.01
1	25-09-32	700-00131-000-C	HAYS, ALVY & SHIRLEY	3304 STARLIGHT DR VAN BUREN AR 72956	CI	0	0.06	0.01
1	25-09-32	700-00132-000	CITIZENS BANK & TRUST COMPANY	P O BOX 469 VAN BUREN AR 72957	ER	0	0.22	0.10
1	25-09-32	700-00133-000	PEOPLES BANK & TRUST CO	P O BOX 2176 SPRINGFIELD MO 65801	CM	0	0.15	0.03
1	25-09-32	700-00134-000	FIRST NATIONAL BANK OF C C	401 WEST CAPITOL LITTLE ROCK AR 72201	CV	0	0.20	0.12
1	25-09-32	700-00135-000	PEOPLES BANK & TRUST CO	P O BOX 2176 SPRINGFIELD MO 65801	CM	0	0.14	0.07
1	25-09-32	700-00136-000-C	LARUE, WILLIAM C & RENA M	406 WEBSTER VAN BUREN AR 72956	CI	0	0.19	0.05
1	25-09-32	700-00139-000	HARRELL PHOTOGRAPHY INC	402 WEBSTER ST VAN BUREN AR 72956	CI	0	0.10	0.04
1	25-09-32	700-00145-000-E	CRAWFORD COUNTY	300 MAIN ST VAN BUREN AR 72956	EG	0	0.25	0.19
1	25-09-32	700-00146-000	BARNETT, KATHLEEN	BARNETT, PHILLIP P O BOX 7402 VAN BUREN AR 72956	CI	0	0.16	0.06
1	25-09-32	700-00222-000-E	CITY OF VAN BUREN	1003 BROADWAY VAN BUREN AR 72956	EG	0	0.33	0.01
1	25-09-32	700-00223-000	PEOPLES BANK & TRUST CO	P O BOX 2176 SPRINGFIELD MO 65801	CV	0	0.08	0.02
1	25-09-32	700-00240-000-C	PEOPLES BANK & TRUST CO	P O BOX 2176 SPRINGFIELD MO 65801	CI	0	1.19	0.24
1	25-09-32	700-00245-000-C	BROWN & HOBBS LLC	P O BOX 408 LAVACA AR 72941	CI	0	0.19	0.19
1	25-09-32	700-00246-000-C	NICK GROTE LLC	611 JEFFERSON ST VAN BUREN AR 72956	CI	0	0.19	0.17
1	25-09-32	700-00247-000-C	W-H INVESTMENTS LLC	P O BOX 648 VAN BUREN AR 72957	CI	0	0.38	0.36
1	25-09-32	700-00248-000-C	W-H INVESTMENTS LLC	P O BOX 648 VAN BUREN AR 72957	CM	0	0.38	0.05

MAP PAGE	SECTION TOWNSHIP RANGE	PARCEL NUMBER	OWNER NAME	* OWNER ADDRESS	*TYPE	ASSESSOR ACRE	GIS ACRE	LEVEED ACRE
1	25-09-32	700-00249-000	GIFFORD, CATHY E RIGGS	5411 INDUSTRIAL PARK VAN BUREN AR 72956	CI	0	0.10	0.05
1	25-09-32	700-00250-000	MORTON, MONTY & DANA	2703 CHATEAU DRIVE ROGERS AR 72758	RI	0	0.14	0.07
1	25-09-32	700-00251-000-C	ALEXANDER, HILL & VELMA	1505 N 11TH ST VAN BUREN AR 72956	CI	0	0.14	0.13
1	25-09-32	700-00315-000	MENDENHALL, DON G & W. JEANNE	115 S 7TH ST VAN BUREN AR 72956	RI	0	0.27	0.27
1	25-09-32	700-00317-000	AGUILAR, LILLIE	711 JEFFERSON ST VAN BUREN AR 72956	RI	0	0.12	0.12
1	25-09-32	700-00318-000	OCKER FUNERAL HOME INC	P.O. BOX 5620 VAN BUREN AR 72956	CM	0	0.19	0.19
1	25-09-32	700-00319-000	OCKER FUNERAL HOME INC	P.O. BOX 5620 VAN BUREN AR 72956	CM	0	0.19	0.18
1	25-09-32	700-00321-000-C	101 SOUTH 7TH LLC	1031 FAYETTEVILLE RD VAN BUREN AR 72956	CI	0	0.44	0.05
1	25-09-32	700-00326-000-C	OCKER FUNERAL HOME INC	PO BOX 5620 VAN BUREN AR 72956	CI	0	0.13	0.03
1	25-09-32	700-00327-000	OCKER FUNERAL HOME INC	P.O. BOX 5620 VAN BUREN AR 72956	CV	0	0.19	0.00
1	25-09-32	700-00341-000	WOOD MEMORIAL CHRISTIAN CHURCH	921 BROADWAY ST VAN BUREN AR 72956	CR	0	0.21	0.17
1	25-09-32	700-00342-000-E	WOOD MEMORIAL CHRISTIAN CHURCH	921 BROADWAY ST VAN BUREN AR 72956	ER	0	0.49	0.01
1	25-09-32	700-00350-000-C	GRAHAM, CALVIN F & SANDRA J	1001 LEXINGTON FORT SMITH AR 72901	CI	0	0.14	0.14
1	25-09-32	700-00351-000-C	MATTHEW YANCEY INSURANCE &	803 BROADWAY ST VAN BUREN AR 72956	CI	0	0.15	0.15
1	25-09-32	700-00352-000	DAWSON, MICHAEL & CHELSEA	717 LINCOLN HILL CIR VAN BUREN AR 72956	RI	0	0.10	0.10
1	25-09-32	700-00353-000	DAWSON, MICHAEL S	809 BROADWAY VAN BUREN AR 72956	CI	0	0.10	0.10
1	25-09-32	700-00354-000	DAWSON, MICHAEL S	809 BROADWAY VAN BUREN AR 72956	CV	0	0.15	0.14
1	25-09-32	700-00355-000	DAWSON, MICHAEL S	809 BROADWAY VAN BUREN AR 72956	CV	0	0.15	0.14
1	25-09-32	700-00359-000	WILHELM, JOE & CAROLYN	812 JEFFERSON VAN BUREN AR 72956	RI	0	0.13	0.02
1	25-09-32	700-00360-000	WILHELM, JOE & CAROLYN	812 JEFFERSON VAN BUREN AR 72956	RI	0	0.13	0.13
1	25-09-32	700-00361-000	RAYMONDI, JENNY	PO BOX 68 VAN BUREN AR 72957	RI	0	0.13	0.13
1	25-09-32	700-00362-000	SMITH, LUCY	800 JEFFERSON VAN BUREN AR 72956	RI	0	0.13	0.13
1	25-09-32	700-00370-000-C	OCKER FUNERAL HOME INC	PO BOX 5620 VAN BUREN AR 72956	CI	0	0.48	0.48
1	25-09-32	700-00371-000-C	OCKER FUNERAL HOME INC	PO BOX 5620 VAN BUREN AR 72956	CI	0	0.77	0.77
1	25-09-32	700-00372-000-C	OCKER FUNERAL HOME INC	PO BOX 5620 VAN BUREN AR 72956	CI	0	0.29	0.29
1	25-09-32	700-00380-000-C	820 WEST LLC	3508 COVENTRY LN FORT SMITH AR 72908	CI	0	0.29	0.29
1	25-09-32	700-00381-000-C	CITIZENS BANK & TRUST	PO BOX 469 VAN BUREN AR 72956	CI	0	0.81	0.81
1	25-09-32	700-00382-000-C	ANDERSON, CHERYL FISHER PLLC	200 S 7TH ST VAN BUREN AR 72956	CI	0	0.39	0.39
1	25-09-32	700-00385-000	LU, BEN Q & MAI Q LE	739 POWDERHORN CIRCLE VAN BUREN AR 72956	RI	0	0.10	0.10
1	25-09-32	700-00396-000	ZENTRON CO	1204 BLUEBERRY HILL VAN BUREN AR 72956-	CV	0	0.19	0.17
1	25-09-32	700-00397-000-C	CITIZENS BANK & TRUST COMPANY	P O BOX 469 VAN BUREN AR 72957	ER	0	0.58	0.44
1	25-09-32	700-00405-000-E	ARKANSAS STATE HWY COMM	P O BOX 2261 LITTLE ROCK AR 72209	EG	0	0.23	0.21
1	25-09-32	700-00406-000-C	BROOKS, ROBERT EDWARD &	4200 CORPORATE DR FLEET 220 SPRINGDALE AR 72762	CV	0	0.27	0.02
1	25-09-32	700-00407-000-C	BENTON PROPERTIES INC	4100 CORPORATE CENTER DR SPRINGDALE AR 72762	CV	0	0.24	0.02
1	25-09-32	700-00408-000	BROWN, TIM & VICKIE	P O BOX 1735 VAN BUREN AR 72957	RM	0	0.20	0.02
1	25-09-32	700-00409-000	BROWN, TIM & VICKIE	P O BOX 1735 VAN BUREN AR 72957	RV	0	0.18	0.01
1	25-09-32	700-00410-000-C	BROWN, TIMOTHY & VICKIE	P O BOX 1735 VAN BUREN AR 72957	CI	0	0.28	0.07
1	25-09-32	700-00411-000-E	AR HWY COMM	PO BOX 2261 LITTLE ROCK AR 72203-2261	EG	0	0.09	0.09
1	25-09-32	700-00420-000	CRAWFORD COUNTY	300 MAIN ST VAN BUREN AR 72956	EG	0	0.18	0.18
1	25-09-32	700-00421-000-E	AR HWY COMM	PO BOX 2261 LITTLE ROCK AR 72203-2261	EG	0	0.03	0.03
1	25-09-32	700-00422-000-C	CRAWFORD COUNTY	300 MAIN ST VAN BUREN AR 72956	EG	0	0.59	0.59
1	25-09-32	700-00423-000-C	MCCLURKIN FAMILY TRUST	PO BOX 33 ALMA AR 72921	CI	0	0.39	0.39
1	25-09-32	700-00423-001-C	ARKANSAS STATE HWY COMM	P O BOX 2261 LITTLE ROCK AR 72209	EG	0.002	0.00	0.00
1	25-09-32	700-00424-000-C	MCTEER, VERNON W REV TRUST 1/2	207 S 3RD ST VAN BUREN AR 72956	CI	0	0.39	0.39
1	25-09-32	700-00430-000	EVANS, DIANE B	% MARK EVANS 1502 N 12TH ST VAN BUREN AR 72956	CV	0	0.20	0.20
1	25-09-32	700-00431-000-E	AR HWY COMM	PO BOX 2261 LITTLE ROCK AR 72203-2261	EG	0	0.38	0.38
1	25-09-32	700-00432-000-E	AR HWY COMM	PO BOX 2261 LITTLE ROCK AR 72203-2261	EG	0	0.05	0.05
1	25-09-32	700-00433-000-C	EVANS, DIANE B	% MARK EVANS 1502 N 12TH ST VAN BUREN AR 72956	CI	0	0.15	0.15

MAP PAGE	SECTION TOWNSHIP RANGE	PARCEL NUMBER	OWNER NAME	* OWNER ADDRESS	*TYPE	ASSESSOR ACRE	GIS ACRE	LEVEED ACRE
1	25-09-32	700-00434-000-C	CRAWFORD COUNTY	300 MAIN RM 4 VAN BUREN AR 72956	EG	0	0.29	0.29
1	25-09-32	700-00436-000-E	UNION PACIFIC (M O P RY CO)	1400 DOUGLAS, STOP 1640 OMAHA NE 68179-1640	EG	0	0.10	0.10
1	25-09-32	700-00436-001	CRAWFORD COUNTY	300 MAIN RM 4 VAN BUREN AR 72956	EG	0	0.30	0.30
1	25-09-32	700-00440-000-E	UNION PACIFIC (M O P RY CO)	1400 DOUGLAS, STOP 1640 OMAHA NE 68179-1640	EG	0	1.20	0.93
1	25-09-32	700-00525-000-C	APAC ARKANSAS INC	P O BOX 55038 LEXINGTON KY 40555	CI	0	0.89	0.66
1	25-09-32	700-00526-000-E	UNION PACIFIC (M O P RY CO)	1400 DOUGLAS, STOP 1640 OMAHA NE 68179-1640	EG	0	1.12	1.12
1	25-09-32	700-00527-000-E	AR HWY COMM	PO BOX 2261 LITTLE ROCK AR 72203-2261	EG	0	0.15	0.15
1	25-09-32	700-00529-000-C	APAC ARKANSAS INC	P O BOX 55038 LEXINGTON KY 40555	CI	0	0.93	0.31
1	25-09-32	700-00530-000-E	UNION PACIFIC (M O P RY CO)	1400 DOUGLAS, STOP 1640 OMAHA NE 68179-1640	EG	0	1.20	1.03
1	25-09-32	700-00531-000-E	UNION PACIFIC (M O P RY CO)	1400 DOUGLAS, STOP 1640 OMAHA NE 68179-1640	EG	0	0.98	0.37
1	25-09-32	700-00535-000	MORLAND, JAMES & NELDA	2524 KIBLER RD VAN BUREN AR 72956	RV	0	0.14	0.14
1	25-09-32	700-00536-000-C	DU-ALL CONSTRUCTION INC	1434 HOLLY AVE VAN BUREN AR 72956-	CI	0	0.31	0.31
1	25-09-32	700-00537-000-E	CITY OF VAN BUREN	1003 BROADWAY VAN BUREN AR 72956	EG	0	0.06	0.06
1	25-09-32	700-00539-000-C	DU-ALL CONSTRUCTION INC	1434 HOLLY AVE VAN BUREN AR 72956-	CV	0	0.26	0.26
1	25-09-32	700-00539-001	DU-ALL CONSTRUCTION INC	1434 HOLLY AVE VAN BUREN AR 72956-	CV	0	0.05	0.05
1	25-09-32	700-00550-000-C	MORLAND, JAMES & NELDA 90%	306 SYCAMORE ST VAN BUREN AR 72956	CI	0	1.12	1.12
1	25-09-32	700-00551-000-C	OMEGA CAPITAL, LLC	P O BOX 275 VAN BUREN AR 72957	CI	0	0.26	0.26
1	25-09-32	700-00552-000	OMEGA CAPITAL, LLC	P O BOX 275 VAN BUREN AR 72957	CV	0	0.16	0.16
1	25-09-32	700-00553-000	OMEGA CAPITAL, LLC	P O BOX 275 VAN BUREN AR 72957	RV	0	0.13	0.13
1	25-09-32	700-00554-000-C	BASHAM, BUTCH & DENISE	6631 REAGAN LN CHESTER AR 72934	CI	0	0.18	0.18
1	25-09-32	700-00555-000	BASHAM CONSTRUCTION CO INC	6631 REAGAN LN CHESTER AR 72934	CV	0	0.36	0.36
1	25-09-32	700-00560-000-E	GOSPEL TRUTH MINISTRIES, INC.	PO BOX 405 VAN BUREN AR 72956	ER	0	0.35	0.35
1	25-09-32	700-00561-000-C	CRAIG, RANDY & CATHY	PO BOX 1418 VAN BUREN AR 72956	CI	0	0.36	0.36
1	25-09-32	700-00562-000	CRAIG, RANDY & CATHY	626 PINE HOLLOW DR VAN BUREN AR 72956	RI	0	0.22	0.22
1	25-09-32	700-00563-000	CRAIG, CARL R	626 PINE HOLLOW RD VAN BUREN AR 72956	RV	0	0.15	0.15
1	25-09-32	700-00564-000-C	GOSPEL TRUTH MINISTRIES INC	P O BOX 405 VAN BUREN AR 72956	ER	0	0.55	0.55
1	25-09-32	700-00565-000-E	GOSPEL TRUTH MINISTRIES INC	PO BOX 405 VAN BUREN AR 72956	ER	0	0.18	0.18
1	25-09-32	700-00566-000-E	GOSPEL TRUTH MINISTRIES, INC.	PO BOX 405 VAN BUREN AR 72956	ER	0	0.22	0.22
1	25-09-32	700-00567-000-E	GOSPEL TRUTH MINISTRIES, INC.	PO BOX 405 VAN BUREN AR 72956	ER	0	0.12	0.12
1	25-09-32	700-00575-000	JOHNSON, GUY	2115 POPLAR VAN BUREN AR 72956	RV	0	0.16	0.16
1	25-09-32	700-00576-000-E	GOSPEL TRUTH MINISTRIES, INC.	PO BOX 405 VAN BUREN AR 72956	ER	0	0.17	0.17
1	25-09-32	700-00577-000	GOSPEL RESCUE MISSION	PO BOX 405 VAN BUREN AR 72957	ER	0	0.18	0.18
1	25-09-32	700-00578-000	VEARRIER CONTRACTING INC.	213 DRENNEN VAN BUREN AR 72956	CI	0	0.18	0.18
1	25-09-32	700-00579-000-U	SPRINT COMMUNICATION CO LP	PO BOX 12913 SHAWNEE MISSION KS 66282-2913	PS	0	0.46	0.46
1	25-09-32	700-00579-001-C	VBI PROPERTIES LLC	P O BOX 664 VAN BUREN AR 72957	CI	0	0.24	0.24
1	25-09-32	700-00580-000-E	AR HWY COMM	PO BOX 2261 LITTLE ROCK AR 72203-2261	EG	0	0.63	0.63
1	25-09-32	700-00585-000	WILSON, LONNIE C & BELINDA J	P O BOX 2507 ALMA AR 72921	RV	0	0.18	0.18
1	25-09-32	700-00586-000	WILSON, LONNIE C & BELINDA	PO BOX 2507 ALMA AR 72921	RV	0	0.18	0.18
1	25-09-32	700-00587-000	WILSON, LONNIE C & BELINDA J	P O BOX 2507 ALMA AR 72921	RV	0	0.17	0.17
1	25-09-32	700-00588-000	WILSON, LONNIE C & BELINDA J	P O BOX 2507 ALMA AR 72921	RV	0	0.17	0.17
1	25-09-32	700-00589-000	WILSON, LONNIE C & BELINDA J	PO BOX 2507 ALMA AR 72921	RV	0	0.34	0.34
1	25-09-32	700-00590-000-E	ARKANSAS STATE HWY COMM	P O BOX 2261 LITTLE ROCK AR 72209	EG	0	0.01	0.01
1	25-09-32	700-00591-000-C	TURNER, DANNY & DONISHIA D	320 BROADWAY VAN BUREN AR 72956	CI	0	0.43	0.43
1	25-09-32	700-00592-000	TURNER, DANNY & DONISHIA	320 BROADWAY VAN BUREN AR 72956	RI	0	0.24	0.24
1	25-09-32	700-00593-000	FIVE STAR CONST MANAGEMENT INC	1610 E MAIN VAN BUREN AR 72956	CI	0	0.26	0.26
1	25-09-32	700-00600-000	THE CURRENT CHURCH	P O BOX 216 VAN BUREN AR 72957	ER	0	1.06	1.06
1	25-09-32	700-00606-000-C	RICE, WILMA F LIVING TRUST	1644 N 24TH ST VAN BUREN AR 72956	CI	0	0.17	0.17
1	25-09-32	700-00606-001-E	AR HWY COMM	PO BOX 2261 LITTLE ROCK AR 72203-2261	EG	0.04	0.00	0.00

MAP PAGE	SECTION TOWNSHIP RANGE	PARCEL NUMBER	OWNER NAME	* OWNER ADDRESS	*TYPE	ASSESSOR ACRE	GIS ACRE	LEVEED ACRE
1	25-09-32	700-00607-000	THE CURRENT CHURCH	P O BOX 216 VAN BUREN AR 72957	ER	0	0.35	0.35
1	25-09-32	700-00608-000	JOHNSON, TAMMIE	312 DRENNEN VAN BUREN AR 72956	RI	0	0.17	0.17
1	25-09-32	700-00609-000	NELKE, MICHAEL A & SHARON K	401 S 3RD ST VAN BUREN AR 72956	RI	0	0.15	0.15
1	25-09-32	700-00610-000-C	THE CURRENT CHURCH	PO BOX 216 VAN BUREN AR 72957	ER	0	0.22	0.22
1	25-09-32	700-00615-000	DU-ALL CONSTRUCTION INC	1434 HOLLY AVE VAN BUREN AR 72956	CV	0	0.18	0.18
1	25-09-32	700-00616-000-C	DU-ALL CONSTRUCTION INC	1434 HOLLY AVE VAN BUREN AR 72956-	CI	0	0.17	0.17
1	25-09-32	700-00618-000-C	ABLE REAL ESTATE LLC	PO BOX 334 SPRINGDALE AR 72765	CI	0	0.35	0.35
1	25-09-32	700-00619-000	ABLE REAL ESTATE LLC	PO BOX 334 SPRINGDALE AR 72765	CV	0	0.17	0.17
1	25-09-32	700-00620-000	THE CURRENT CHURCH	PO BOX 216 VAN BUREN AR 72957	CV	0	0.18	0.18
1	25-09-32	700-00621-000	THE CURRENT CHURCH	PO BOX 216 VAN BUREN AR 72957	ER	0	0.36	0.36
1	25-09-32	700-00622-000	LEWIS, WADE & SHERRI	529 THORMAN LANE VAN BUREN AR 72956	RI	0	0.17	0.17
1	25-09-32	700-00623-000	GOODWIN, GARTHE J & KHRISTIAN 1/2	PO BOX 187 ALMA AR 72921	CV	0	0.18	0.18
1	25-09-32	700-00624-000-C	GOODWIN, GARTHE J & KHRISTIAN 1/2	PO BOX 187 ALMA AR 72921	CI	0	0.18	0.18
1	25-09-32	700-00625-000	GOODWIN, GARTHE J & KHRISTIAN 1/2	PO BOX 187 ALMA AR 72921	CV	0	0.18	0.18
1	25-09-32	700-00630-000	MORLAND, JAMES & NELDA	2524 KIBLER RD VAN BUREN AR 72956	CV	0	0.08	0.08
1	25-09-32	700-00631-000	MORLAND, JAMES & NELDA	2524 KIBLER RD VAN BUREN AR 72956	CV	0	0.08	0.08
1	25-09-32	700-00632-000	MORLAND, JAMES & NELDA	2524 KIBLER RD VAN BUREN AR 72956	II	0	0.34	0.34
1	25-09-32	700-00634-000-C	GREEN, MICHAEL N LIVING TRST 1/2	8717 WESTWOOD RD MOUNTAINBURG AR 72946	CI	0	0.42	0.42
1	25-09-32	700-00635-000-E	AR HWY COMM	PO BOX 2261 LITTLE ROCK AR 72203-2261	EG	0	0.09	0.09
1	25-09-32	700-00637-000-C	DROSOPOULOUS, TERRI ANN	6318 FREE FERRY RD FORT SMITH AR 72903	CI	0	0.34	0.34
1	25-09-32	700-00638-000	SOPSHIRE, LAVADA	PO BOX 522 VAN BUREN AR 72956	RI	0	0.16	0.16
1	25-09-32	700-00639-000	SOPSHIRE, LAVADA	SOPSHIRE, MARGARET P O BOX 522 VAN BUREN AR 72957	RM	0	0.17	0.17
1	25-09-32	700-00640-000-C	MORLAND, JAMES & NELDA	2524 KIBLER RD VAN BUREN AR 72956	CI	0	0.17	0.17
1	25-09-32	700-00641-000	MORLAND, JAMES & NELDA	2524 KIBLER RD VAN BUREN AR 72956	CV	0	0.17	0.17
1	25-09-32	700-00645-000-E	AR HWY COMM	PO BOX 2261 LITTLE ROCK AR 72203-2261	EG	0	0.25	0.14
1	25-09-32	700-00646-000	GREEN, MICHAEL N & PENNY J	8717 WESTWOOD RD MOUNTAINBURG AR 72946	RV	0	0.09	0.09
1	25-09-32	700-00646-001	GREEN, MICHAEL N LIVING TRST 1/2	8717 WESTWOOD RD MOUNTAINBURG AR 72946	RV	0	0.02	0.02
1	25-09-32	700-00650-000	JONES REVOCABLE TRUST	403 MEYER DR VAN BUREN AR 72956	CM	0	1.86	1.86
1	25-09-32	700-00655-000-C	DU-ALL CONSTRUCTION INC	1434 HOLLY AVE VAN BUREN AR 72956-	CV	0	0.16	0.16
1	25-09-32	700-00656-000-C	DU-ALL CONSTRUCTION INC	1434 HOLLY AVE VAN BUREN AR 72956-	CI	0	0.21	0.21
1	25-09-32	700-00657-000	DU-ALL CONSTRUCTION INC	1434 HOLLY AVE VAN BUREN AR 72956-	CV	0	0.22	0.22
1	25-09-32	700-00658-000	RUSSELL, NORMAN W & AGNES Y	3425 FISCHER AVE FORT SMITH AR 72904	RI	0	0.14	0.14
1	25-09-32	700-00659-000	COPPLE, DOUGLAS BRETT & JULIE S	622 S 6TH ST VAN BUREN AR 72956	RI	0	0.14	0.14
1	25-09-32	700-00660-000	COPPLE, DOUGLAS BRETT & JULIE S	622 S 6TH ST VAN BUREN AR 72956	RI	0	0.18	0.18
1	25-09-32	700-00661-000	BAGBY, PHILIP A	PO BOX 766 VAN BUREN AR 72957	RI	0.17	0.17	0.17
1	25-09-32	700-00662-000	GOMEZ, SET & KRISTIN A	604 S 6TH ST VAN BUREN AR 72956	RI	0	0.37	0.37
1	25-09-32	700-00663-000-C	DU-ALL CONSTRUCTION INC	1434 HOLLY AVE VAN BUREN AR 72956-	CI	0	0.17	0.17
1	25-09-32	700-00664-000-C	BROMLEY, AUGUST & BRANDI	605 S 4TH ST VAN BUREN AR 72956	CI	0	0.34	0.34
1	25-09-32	700-00665-000-C	DO, CHAU M	7207 BLACKJACK DR FORT SMITH AR 72916	CI	0	0.16	0.16
1	25-09-32	700-00666-000-C	4 DIAMONDS ENTERPRISES LLC	PO BOX 1064 VAN BUREN AR 72957	CI	0	0.17	0.17
1	25-09-32	700-00667-000	DU-ALL CONSTRUCTION INC	1434 HOLLY AVE VAN BUREN AR 72956	CI	0	0.17	0.17
1	25-09-32	700-00668-000	MCKAUGHAN, NORMA JEAN	514 S 6TH ST VAN BUREN AR 72956	RI	0	0.23	0.23
1	25-09-32	700-00669-000	KNUCKS LLC	11332 N HWY 348 MOUNTAINBURG AR 72946	RI	0	0.29	0.29
1	25-09-32	700-00670-000	KING, KEVIN D & MELANIE	510 S 6TH ST VAN BUREN AR 72956	RI	0	0.35	0.35
1	25-09-32	700-00671-000	SCC INVESTMENTS LLC	2108 ARNO RD PRAIRIE VILLAGE KS 66208	RI	0	0.18	0.18
1	25-09-32	700-00671-001	HOLCOMBE, CHAN TRUSTEE	PO BOX 303 FORT SMITH AR 72902	RI	0	0.20	0.17
1	25-09-32	700-00672-000	BUCHANAN, E ANN LIVING TRUST 1/2	1734 NIXON RD LAVACA AR 72941	RI	0	0.34	0.34
1	25-09-32	700-00675-000-C	BUCHANAN, E ANN LIVING TRUST 1/2	1734 NIXON RD LAVACA AR 72941	CI	0	0.17	0.17

MAP PAGE	SECTION TOWNSHIP RANGE	PARCEL NUMBER	OWNER NAME	* OWNER ADDRESS	*TYPE	ASSESSOR ACRE	GIS ACRE	LEVEED ACRE
1	25-09-32	700-00676-000	BUCHANAN, E ANN LIVING TRUST 1/2	1734 NIXON RD LAVACA AR 72941	CI	0	0.17	0.17
1	25-09-32	700-00676-001	WOODRUFF, DAVID L & PAM E	P O BOX 1001 LAVACA AR 72941	RI	0	0.17	0.17
1	25-09-32	700-00676-002	WOODRUFF, DAVID L & PAM E	P O BOX 1001 LAVACA AR 72941	RI	0	0.17	0.15
1	25-09-32	700-00677-000	FAGAN, JOHN	21 VISTA HILLS BLVD VAN BUREN AR 72956	RI	0	0.19	0.03
1	25-09-32	700-00680-000	NICHOLS, STEVEN & LAURA	1616 RENA RD VAN BUREN AR 72956	RI	0	0.35	0.31
1	25-09-32	700-00681-000	FISHER, WALDO SHANE & SUZANNE Y	3281 JORDAN CROSSING ALMA AR 72921	RI	0	0.17	0.17
1	25-09-32	700-00685-000	NICHOLS, STEVE & LAURA	1616 RENA RD VAN BUREN AR 72956	RI	0	0.28	0.13
1	25-09-32	700-00690-000-C	UPTOWN PROPERTIES LLC	319 S 18TH ST FORT SMITH AR 72901	CI	0	0.50	0.05
1	25-09-32	700-00697-000	FREEMAN, ROBERT D & TERESA KAY	615 DRENNEN VAN BUREN AR 72956	RI	0	0.26	0.05
1	25-09-32	700-00698-000	JONES, JUDY ANN	621 DRENNEN VAN BUREN AR 72956	RI	0	0.28	0.27
1	25-09-32	700-00699-000-C	S & R ACQUISTION LLC	P O BOX 326 VAN BUREN AR 72957	CI	0	0.49	0.32
1	25-09-32	700-00701-000-C	S & R ACQUISTION, LLC	P O BOX 326 VAN BUREN AR 72957	CV	0	0.50	0.17
1	25-09-32	700-00707-000	CUELLAR, MARGARET M	615 VINE VAN BUREN AR 72956	RI	0	0.09	0.01
1	25-09-32	700-00708-000	WHITSETT, RYAN	414 S 7TH ST VAN BUREN AR 72956	RI	0	0.25	0.20
1	25-09-32	700-00709-000	PENCE, GREGORY D	422 S 7TH ST VAN BUREN AR 72956	RI	0	0.17	0.15
1	25-09-32	700-00710-000	BALLENGER, CARL W & NINA J	408 AZURE HILLS DR VAN BUREN AR 72956	RI	0	0.19	0.19
1	25-09-32	700-00711-000	VALLUN, SUNI R	620 DRENNEN VAN BUREN AR 72956	RI	0	0.17	0.11
1	25-09-32	700-00712-000	BENNETT, NITA	614 WEBSTER VAN BUREN AR 72956	RI	0	0.17	0.07
1	25-09-32	700-00713-000	BENNETT, NITA	614 WEBSTER VAN BUREN AR 72956	RM	0	0.17	0.02
1	25-09-32	700-00720-000	FIVE STAR CONSTRUCTION MANAGEMENT INC	1610 E MAIN ST VAN BUREN AR 72956	RM	0.26	0.27	0.08
1	25-09-32	700-00720-001	FIVE STAR CONSTRUCTION MANAGEMENT INC	1610 E MAIN ST VAN BUREN AR 72956	RV	0.23	0.25	0.00
1	25-09-32	700-00721-000	BLACKWOOD, WILLIAM E &	522 S 7TH ST VAN BUREN AR 72956	RI	0	0.36	0.08
1	25-09-32	700-00722-000	HOGAN, BOBBY & TERESA	PO BOX 2665 FORT SMITH AR 72902	RI	0	0.16	0.07
1	25-09-32	700-00723-000	RICE, JAMES C & GERALDINE	4324 N INDIANA AVE OKLAHOMA CITY OK 73118	RI	0	0.28	0.17
1	25-09-32	700-00734-000	REDDING BROTHERS	611 E NORTHBROOK DR VAN BUREN AR 72956	CI	0	0.72	0.70
1	25-09-32	700-00738-000	KILLION, ANNA L LIFE ESTATE	622 SYCAMORE ST VAN BUREN AR 72956	RI	0	0.19	0.07
1	25-09-32	700-00739-000	HUIZEN LLC	8801 STEEP HILL ROAD FORT SMITH AR 72916	RI	0	0.17	0.09
1	25-09-32	700-00740-000	WENDLANDT, LEIGH	223 MAPLE SHADE RD ALMA AR 72921	RI	0	0.17	0.16
1	25-09-32	700-00741-000	GOINES, LARRY HENRY	PO BOX 103 RUDY AR 72952	RI	0	0.17	0.17
1	25-09-32	700-00742-000	COPPLE, DOUG & JULIE	622 S 6TH ST VAN BUREN AR 72956	RI	0	0.18	0.18
1	25-09-32	700-00743-000	SIMCO, DAVID RAY	605 S 6TH ST VAN BUREN AR 72956	RI	0	0.18	0.18
1	25-09-32	700-00750-000	JONES REVOCABLE TRUST	403 MEYER DR VAN BUREN AR 72956	RV	0	0.18	0.18
1	25-09-32	700-00755-000-E	CITY OF VAN BUREN	1003 BROADWAY VAN BUREN AR 72956	EG	0	0.16	0.16
1	25-09-32	700-00760-000-E	VAN BUREN HOUSING AUTHORITY	1701 CHESTNUT VAN BUREN AR 72956	EG	0	0.18	0.17
1	25-09-32	700-00761-000	BAILEY, LEONARD & VIRGINIA	521 S 7TH ST VAN BUREN AR 72956	RI	0	0.18	0.18
1	25-09-32	700-00762-000-E	VAN BUREN HOUSING AUTHORITY	1701 CHESTNUT VAN BUREN AR 72956	EG	0	1.46	1.40
1	25-09-32	700-00765-000	MAXBERRY, DARRELL E	413 S 7TH ST VAN BUREN AR 72956	RI	0	0.12	0.12
1	25-09-32	700-00766-000	TEAGUE, SHARON K	419 S 7TH ST VAN BUREN AR 72956	RI	0	0.12	0.12
1	25-09-32	700-00767-000	HUIZEN LLC	8801 STEEP HILL ROAD FORT SMITH AR 72916	RI	0	0.12	0.12
1	25-09-32	700-00768-000	HACKLER, LEE & PATRICIA	P O BOX 566 ALMA AR 72921	RI	0	0.17	0.17
1	25-09-32	700-00769-000	HACKLER, LEE & PATRICIA &	PO BOX 566 ALMA, AR 72921-	RI	0	0.19	0.19
1	25-09-32	700-00770-000	SHOWL, NAOMI	719 VINE ST VAN BUREN AR 72956	RI	0	0.35	0.35
1	25-09-32	700-00771-000	CARLSON, DOUGLAS	4504 RIDGE RD ALMA AR 72921	RV	0	0.28	0.28
1	25-09-32	700-00772-000	HENSON, CARL G	PO BOX 24626 LITTLE ROCK AR 72221	RI	0	0.26	0.26
1	25-09-32	700-00773-000	CITY OF VAN BUREN	1003 BROADWAY VAN BUREN AR 72956	EG	0	0.26	0.26
1	25-09-32	700-00774-000	CITY OF VAN BUREN	1003 BROADWAY VAN BUREN AR 72956	EG	0	0.27	0.27
1	25-09-32	700-00780-000	HAYS, ALVY & SHIRLEY	3304 STARLIGHT DR VAN BUREN AR 72956	RI	0	0.37	0.37
1	25-09-32	700-00781-000	HAYS, ALVY & SHIRLEY	3304 STARLIGHT DR VAN BUREN AR 72956	RI	0	0.15	0.15

MAP PAGE	SECTION TOWNSHIP RANGE	PARCEL NUMBER	OWNER NAME	* OWNER ADDRESS	*TYPE	ASSESSOR ACRE	GIS ACRE	LEVEED ACRE
1	25-09-32	700-00782-000	BOUCHER, MEMORY	711 DRENNEN VAN BUREN AR 72956-	RI	0	0.17	0.17
1	25-09-32	700-00783-000	BOUCHER, MEMORY	711 DRENNEN VAN BUREN AR 72956	RI	0	0.17	0.17
1	25-09-32	700-00784-000	LU, BEN &	739 POWDER HORN CIRCLE VAN BUREN AR 72956	RV	0	0.20	0.20
1	25-09-32	700-00785-000-C	GRIFFIN, BETTY H LIVING TRUST	11 RIVERLYN TERR FORT SMITH AR 72903	CI	0	0.27	0.27
1	25-09-32	700-00786-000-C	GRIFFIN, BETTY H LIVING TRUST	11 RIVERLYN TERRACE FORT SMITH AR 72903	CI	0	0.40	0.40
1	25-09-32	700-00787-000-C	HOWARD, JOE R JR & TAMMY 1/2	3508 MIDLAND AVE FORT SMITH AR 72904	CI	0	0.21	0.21
1	25-09-32	700-00788-000	HOWARD, JOE R JR & TAMMY 1/2	3508 MIDLAND AVE FORT SMITH AR 72904	CV	0	0.11	0.11
1	25-09-32	700-00795-000-C	STRATEGIC REALTY LLC	1031 FAYETTEVILLE RD STE 205 VAN BUREN AR 72956	CI	0	0.30	0.30
1	25-09-32	700-00795-001-C	RADIOLOGISTS PA	2322 SOUTH 57TH FORT SMITH AR 72903	CI	0	0.50	0.50
1	25-09-32	700-00795-002-C	MEDICAL OFFICE BLD OF ARK LLC	PO BOX 10234 PITTSBURGH PA 15232	CI	0	1.26	1.26
1	25-09-32	700-00800-000	COX, CHAD	3241 31ST TERR VAN BUREN AR 72956	RI	0	0.17	0.17
1	25-09-32	700-00801-000	PLEC PROPERTIES LLC	421 S 8TH ST VAN BUREN AR 72956	RI	0	0.19	0.19
1	25-09-32	700-00802-000	HACKLER, LEE & PATRICIA	PO BOX 566 ALMA AR 72921	RI	0	0.11	0.11
1	25-09-32	700-00802-001	HACKLER, LEE & PATRICIA	PO BOX 566 ALMA AR 72921	RI	0	0.10	0.10
1	25-09-32	700-00803-000	HUIZEN LLC	8801 STEEP HILL ROAD FORT SMITH AR 72916	RI	0.16	0.16	0.16
1	25-09-32	700-00804-000-E	VAN BUREN HOUSING AUTHORITY	1701 CHESTNUT VAN BUREN AR 72956	EG	0	1.06	1.06
1	25-09-32	700-00810-000	VAN BUREN HOUSING AUTHORITY	1701 CHESTNUT VAN BUREN AR 72956	EG	0	0.13	0.13
1	25-09-32	700-00815-000-E	VAN BUREN HOUSING AUTHORITY	1701 CHESTNUT VAN BUREN AR 72956	EG	0	0.10	0.09
1	25-09-32	700-00820-000	ROBERTS, FRED	PO BOX 12 ALMA AR 72921	RI	0	0.21	0.21
1	25-09-32	700-00821-000	MORRISON, JAMES F & JOETTA	8025 OLD 81 LOOP RUDY AR 72952	RV	0	0.12	0.12
1	25-09-32	700-00822-000	DEYCO INC	1610 EAST MAIN VAN BUREN AR 72956	RV	0	0.18	0.18
1	25-09-32	700-00823-000	CHASE, MARK & JOYCE M	11501 HWY 96 N CECIL AR 72930	RI	0	0.19	0.17
1	25-09-32	700-00825-000-C	SDBA LLC	3702 SPRING MT RD FORT SMITH AR 72916	CM	0	0.16	0.00
1	25-09-32	700-00826-000	SDBA LLC	3702 SPRING MT RD FORT SMITH AR 72916	CV	0	0.16	0.02
1	25-09-32	700-00827-000-C	VBI PROPERTIES LLC	P O BOX 664 VAN BUREN AR 72957	CI	0	0.50	0.17
1	25-09-32	700-09516-000	CITY OF VAN BUREN	1003 BROADWAY VAN BUREN AR 72956	CM	20.16	27.54	0.92
1	25-09-32	700-09517-000-E	ARKANSAS & MISSOURI RR	306 EMMA SPRINGDALE AR 72764	EG	18.27	15.76	5.91
1	25-09-32	700-09521-000	COCKRAM, PETER T & JERRI W	P O BOX 1311 VAN BUREN AR 72957	CV	4.5	4.49	3.18
1	25-09-32	700-09523-001-E	CORP OF ENGINEERS	6042 LOCK & DAM RD OZARK AR 72949	EG	135.49	58.69	0.28
1	29-09-31	700-02895-000-C	MORRISON BLUFF LLC	3600 OLD OAKS LN FORT SMITH AR 72903	II	4.37	4.37	4.36
1	29-09-31	700-02897-000-C	H5 PROPERTIES LLC	10027 CARMEN VINCENT CT FORT SMITH AR 72908	II	1.36	1.31	1.31
1	29-09-31	700-02898-000-C	H5 PROPERTIES LLC	10027 CARMEN VINCENT CT FORT SMITH AR 72908	II	1.19	1.19	1.19
1	29-09-31	700-02899-000-C	BELT, NEAL & SUE	1234 HWY 282 VAN BUREN AR 72956	II	1.66	1.69	1.69
1	29-09-31	700-02900-000-C	ODELL, MICHAEL	P O BOX 436 VAN BUREN AR 72957	IV	1	1.00	1.00
1	29-09-31	700-03235-000-I	DILLMEIER, ROBERT L SECOND 2012	2903 IINDUSTRIAL PARK RD VAN BUREN AR 72956	IG	10.41	10.41	10.41
1	29-09-31	700-03236-000-I	TYSON FOODS INC	P O BOX 2020 SPRINGDALE AR 72703	II	0	9.45	9.45
1	29-09-31	700-03237-000-I	V B I PROPERTIES LLC	PO BOX 664 VAN BUREN AR 72957	IV	4	3.48	3.48
1	29-09-31	700-03238-000-C	PIPE WAREHOUSE, LLC	PO BOX 664 VAN BUREN AR 72956	IM	22.22	22.87	19.53
1	29-09-31	700-03238-001-C	V B I PROPERTIES LLC	PO BOX 664 VAN BUREN AR 72957	II	17.78	17.77	17.69
1	29-09-31	700-03239-000-C	CHEMJECT INTERNATIONAL INC	16600 PARK ROW HOUSTON TX 77034	IG	5.45	5.46	5.46
1	29-09-31	700-03240-000-C	DSD LAND HOLDING LLC	2903 INDUSTRIAL PARK ROAD VAN BUREN AR 72956	II	1.85	1.85	1.85
1	29-09-31	700-03241-000-C	DSD LAND HOLDING LLC	2903 INDUSTRIAL PARK ROAD VAN BUREN AR 72956	IV	9.76	9.77	9.77
1	29-09-31	700-08516-000-E	AR HWY COMM	PO BOX 2261 LITTLE ROCK AR 72203-2261	EG	14	18.70	8.46
1	29-09-31	700-08517-000-E	AR HWY COMM	PO BOX 2261 LITTLE ROCK AR 72203-2261	EG	15	10.13	0.66
1	29-09-31	700-08518-000	CAIN, DANNY & JORI	5939 N HWY 59 VAN BUREN AR 72956	RV	0.5	0.83	0.39
1	29-09-31	700-08521-000-E	AR HWY COMM	PO BOX 2261 LITTLE ROCK AR 72203-2261	EG	29.27	24.02	16.63
1	29-09-31	700-08521-001-E	UNION PACIFIC (M O P RY CO)	1400 DOUGLAS, STOP 1640 OMAHA NE 68179-1640	EG	3	3.02	0.08
1	29-09-31	700-08522-000	CAIN, DANNY & JORI	5939 N HWY 59 VAN BUREN AR 72956	RM	1.25	1.33	0.61

MAP PAGE	SECTION TOWNSHIP RANGE	PARCEL NUMBER	OWNER NAME	* OWNER ADDRESS	*TYPE	ASSESSOR ACRE	GIS ACRE	LEVEED ACRE
1	29-09-31	700-08533-000-E	AR HWY COMM	PO BOX 2261 LITTLE ROCK AR 72203-2261	EG	14.96	14.88	6.98
1	29-09-31	700-08534-000	ODELL, MICHAEL	P O BOX 298 VAN BUREN AR 72956	AV	12.38	12.60	6.63
1	29-09-31	700-08534-001	H5 PROPERTIES LLC	10027 CARMEN VINCENT CT FORT SMITH AR 72908	IV	3.29	3.29	3.28
1	29-09-31	700-08539-000	HUDSON, A Z & RUTH	3139 BUTTERFIELD EST VAN BUREN AR 72956	IM	10	10.06	3.54
1	29-09-31	700-08540-000-C	PIPE WAREHOUSE, LLC	PO BOX 664 VAN BUREN AR 72956	IA	10	10.10	9.96
1	29-09-31	700-08541-000-C	PIPE WAREHOUSE, LLC	PO BOX 664 VAN BUREN AR 72956	IA	10	10.11	10.11
1	29-09-31	700-08542-000-C	PIPE WAREHOUSE, LLC	PO BOX 664 VAN BUREN AR 72956	IA	10	10.13	10.13
1	29-09-31	700-08543-000-E	UNION PACIFIC (M O P RY CO)	1400 DOUGLAS, STOP 1640 OMAHA NE 68179-1640	EG	0.55	0.57	0.57
1	29-09-31	700-08544-000-C	WHITE DAIRY ICE CREAM CO INC	3201 INDUSTRIAL PARK RD VAN BUREN AR 72957	II	1.47	1.51	1.51
1	29-09-31	700-08544-001-C	WHITE DAIRY ICE CREAM CO INC	3201 INDUSTRIAL PARK RD VAN BUREN AR 72957	II	16.19	16.30	16.30
1	29-09-31	700-08545-000	WHITE DAIRY ICE CREAM CO INC	3201 INDUSTRIAL PARK RD VAN BUREN AR 72957	II	12.64	12.76	12.76
1	29-09-31	700-08545-001	WAELDER OIL AND GAS INC	P O BOX 1363 JENKS OK 74037	IV	1	1.03	1.03
1	29-09-31	700-08546-000-C	INTER-AMERICAN PROPPANT LLC	16600 PARK ROW HOUSTON TX 77084	II	11.68	11.61	11.61
1	29-09-31	700-08546-810	HUDSON, A Z & RUTH	3139 BUTTERFIELD EST VAN BUREN AR 72956	IA	20	19.98	6.58
1	29-09-31	700-08546-850	WOOD IN THE PARK LLC	3010 INDUSTRIAL PARK ROAD VAN BUREN AR 72956	II	21.19	22.33	19.52
1	29-09-31	700-08546-851-C	WOOD IN THE PARK LLC	3010 INDUSTRIAL PARK ROAD VAN BUREN AR 72956	CI	8	8.19	0.97
1	29-09-31	700-08546-852-U	ARKANSAS VALLEY ELECTRIC COOP	P.O. BOX 47 OZARK AR 72949	PS	4.43	4.55	4.55
1	30-09-31	700-01402-000	ARK HWY COMM	P O BOX 2261 LITTLE ROCK AR 72201	EG	2.57	2.34	2.32
1	30-09-31	700-01402-001-E	UNION PACIFIC (M O P RY CO)	1400 DOUGLAS, STOP 1640 OMAHA NE 68179-1640	EC	0	0.30	0.10
1	30-09-31	700-03242-000-E	VAN BUREN WATER COMPANY	PO DRAWER 1269 VAN BUREN AR 72957	EG	0	0.08	0.08
1	30-09-31	700-03243-000-I	AFCO STEEL LLC	PO BOX 25369 OKLAHOMA CITY OK 73125	IV	9.83	10.46	10.46
1	30-09-31	700-03243-001-I	AFCO STEEL LLC	PO BOX 25369 OKLAHOMA CITY OK 73125	II	10.17	10.17	10.17
1	30-09-31	700-03243-002	CITY OF VAN BUREN	P.O. DRAWER 1269 VAN BUREN AR 72956	EG	0.06	0.06	0.06
1	30-09-31	700-03244-000-I	A E STALEY MANUFACTURING INC	2200 EAST ELDARDO DECATUR IL 62525	IM	3.13	3.19	3.19
1	30-09-31	700-03244-001-I	AFCO STEEL LLC	PO BOX 25369 OKLAHOMA CITY OK 73125	IV	6.79	6.04	6.04
1	30-09-31	700-03245-000-I	BREEDEN ROBINSON LLC	P O BOX 664 VAN BUREN AR 72957	II	7.29	9.07	9.07
1	30-09-31	700-03246-000-I	VBI PROPERTIES LLC	P O BOX 664 VAN BUREN AR 72957	II	5.1	3.43	3.43
1	30-09-31	700-03247-000-I	A E STALEY MANUFACTURING INC % R	2200 E ELDARDO DECATUR IL 62525	II	6.03	6.02	5.95
1	30-09-31	700-03248-000-I	HARVARD PARK COMPANY	P O BOX 180185 FORT SMITH AR 72918	II	3.97	3.96	3.96
1	30-09-31	700-03249-000-I	TYSON FOODS INC	P O BOX 2020 SPRINGDALE AR 72703	II	7.5	7.55	7.46
1	30-09-31	700-03250-000-C	GARRISON FURNITURE COMPANY	PO BOX 1505 DIAMOND CITY AR 72630-1505	II	2.5	2.45	2.44
1	30-09-31	700-03251-000-I	GARRISON FURNITURE COMPANY	PO BOX 1505 DIAMOND CITY AR 72630-1505	II	10	9.99	9.54
1	30-09-31	700-03252-000-C	GENERAL TRANSPORTATION INC	P O BOX 1580 VAN BUREN AR 72956	II	2.12	2.06	2.06
1	30-09-31	700-03253-000-I	WS MANAGEMENT LLC	PO BOX 1551 FORT SMITH AR 72902	II	0.89	0.89	0.89
1	30-09-31	700-03253-001-I	WOOD IN THE PARK LLC	2605 INDUSTRIAL PARK RD VAN BUREN AR 72956	II	2.04	2.04	2.04
1	30-09-31	700-03254-000-U	OKLAHOMA GAS & ELECTRIC CO	P.O. BOX 321 M/C 800 OKLAHOMA CITY OK 73101	PS	2.5	2.51	2.51
1	30-09-31	700-03279-001	VBI PROPERTIES LLC	P O BOX 664 VAN BUREN AR 72957	II	3.61	3.61	3.61
1	30-09-31	700-03279-002	DALMAR LLC	1430 S 28TH VAN BUREN AR 72956	II	4.13	4.13	4.13
1	30-09-31	700-03646-000-E	VAN BUREN HOUSING AUTHORITY	1701 CHESTNUT VAN BUREN AR 72956	EG	0	1.17	0.18
1	30-09-31	700-03655-000-E	WP REAL ESTATE HOLDINGS LLC	1225 W HWY 45 FORT SMITH AR 72916	EG	0	0.06	0.05
1	30-09-31	700-03655-001-C	WP REAL ESTATE HOLDINGS LLC	1225 E HWY 45 FORT SMITH AR 72916	CI	0	0.18	0.13
1	30-09-31	700-03655-002-C	WP REAL ESTATE HOLDINGS LLC	1225 E HWY 45 FORT SMITH AR 72916	CV	0	0.15	0.05
1	30-09-31	700-03656-000-C	WP REAL ESTATE HOLDINGS LLC	1225 E HWY 45 FORT SMITH AR 72916	CI	0	0.27	0.23
1	30-09-31	700-03657-000	WP REAL ESTATE HOLDINGS LLC	1225 E HWY 45 FORT SMITH AR 72916	RV	0	0.23	0.11
1	30-09-31	700-03659-000-E	VAN BUREN HOUSING AUTHORITY	1701 CHESTNUT VAN BUREN AR 72956	EG	0	0.71	0.03
1	30-09-31	700-03660-000-E	CITY OF VAN BUREN	1003 BROADWAY VAN BUREN AR 72956	EG	0	0.40	0.27
1	30-09-31	700-03935-000	KNUCKS LLC	11332 N HWY 348 MOUNTAINBURG AR 72946	RI	0	0.27	0.17
1	30-09-31	700-03936-000	CITY OF VAN BUREN	1003 BROADWAY VAN BUREN AR 72956	EG	0	0.27	0.09

MAP PAGE	SECTION TOWNSHIP RANGE	PARCEL NUMBER	OWNER NAME	* OWNER ADDRESS	*TYPE	ASSESSOR ACRE	GIS ACRE	LEVEED ACRE
1	30-09-31	700-03937-000	PLEC PROPERTIES LLC	824 WHITE OAK EST VAN BUREN AR 72956	RI	0	0.26	0.08
1	30-09-31	700-03944-000	JOHNSON, MABLE RITCHIE (TRUST)	P.O. BOX 5444 FORT SMITH AR 72903	RI	0	0.31	0.02
1	30-09-31	700-04022-000	VAN BUREN CENTRAL WAREHOUSE LLC	PO BOX 664 VAN BUREN AR 72957	IV	0	0.34	0.34
1	30-09-31	700-04025-000	VAN BUREN ALLEN PLANT LLC	PO BOX 664 VAN BUREN AR 72957	IV	0	0.27	0.27
1	30-09-31	700-04026-000	VAN BUREN ALLEN PLANT LLC	PO BOX 664 VAN BUREN AR 72957	II	0	0.14	0.14
1	30-09-31	700-04027-000	VAN BUREN ALLEN PLANT LLC	PO BOX 664 VAN BUREN AR 72957	IV	0	0.14	0.14
1	30-09-31	700-04028-000	VAN BUREN ALLEN PLANT LLC	PO BOX 664 VAN BUREN AR 72957	IV	0	0.63	0.54
1	30-09-31	700-04029-000	VAN BUREN ALLEN PLANT LLC	PO BOX 664 VAN BUREN AR 72957	IV	0	0.19	0.19
1	30-09-31	700-04035-000	VAN BUREN CENTRAL WAREHOUSE LLC	PO BOX 664 VAN BUREN AR 72957	IV	0	0.29	0.29
1	30-09-31	700-04036-000	VAN BUREN CENTRAL WAREHOUSE LLC	PO BOX 664 VAN BUREN AR 72957	IV	0	0.20	0.20
1	30-09-31	700-04037-000	VAN BUREN CENTRAL WAREHOUSE LLC	PO BOX 664 VAN BUREN AR 72957	IV	0	0.16	0.16
1	30-09-31	700-04038-000	VAN BUREN CENTRAL WAREHOUSE LLC	PO BOX 664 VAN BUREN AR 72957	IV	0	0.16	0.16
1	30-09-31	700-04039-000	VAN BUREN CENTRAL WAREHOUSE LLC	PO BOX 664 VAN BUREN AR 72957	IV	0	0.16	0.16
1	30-09-31	700-04040-000	VAN BUREN CENTRAL WAREHOUSE LLC	PO BOX 664 VAN BUREN AR 72957	IV	0	0.16	0.16
1	30-09-31	700-04041-000	VAN BUREN CENTRAL WAREHOUSE LLC	PO BOX 664 VAN BUREN AR 72957	IV	0	0.15	0.15
1	30-09-31	700-04045-000	BRANSON HOMES LLC	PO BOX 7448 VAN BUREN AR 72956	RI	0	0.29	0.03
1	30-09-31	700-04046-000	WILLIAMS, ELIZABETH P TRUST	1122 N 49TH FORT SMITH AR 72904	RI	0	0.37	0.14
1	30-09-31	700-04046-001	ARMSTRONG, KRISTIN K	412 S 13TH ST VAN BUREN AR 72956	RI	0	0.76	0.02
1	30-09-31	700-04047-001	MARTINEZ, DAVID A	405 SO 12TH VAN BUREN AR 72956	RI	0	0.16	0.06
1	30-09-31	700-04047-002	RAY, JAMES K JR & ANGEL L	18433 GRAPEVINE RD CHESTER AR 72934	RI	0	0.16	0.11
1	30-09-31	700-04048-000	STEWART, DONALD & SANDRA	413 S 12TH ST VAN BUREN AR 72956-	RI	0	0.20	0.20
1	30-09-31	700-04049-000	STEWART, DONALD & SANDRA	413 S 12TH ST VAN BUREN AR 72956-	RI	0	0.20	0.20
1	30-09-31	700-04050-000	VAN BUREN CENTRAL WAREHOUSE LLC	PO BOX 664 VAN BUREN AR 72957	RV	0	0.73	0.73
1	30-09-31	700-04051-000	HOGAN, BOBBY & TERESA	P O BOX 2665 FORT SMITH AR 72902	RI	0	0.14	0.06
1	30-09-31	700-04052-000	HACKLER, LEE & PATRICIA &	PO BOX 566 ALMA, AR 72921-	RI	0	0.14	0.07
1	30-09-31	700-04053-000	OSEGUERA, MARIBEL H	1002 N 8TH ST VAN BUREN AR 72956	RI	0	0.23	0.21
1	30-09-31	700-04070-000-C	VAN BUREN ALLEN PLANT LLC	PO BOX 664 VAN BUREN AR 72957	IV	0.19	0.19	0.08
1	30-09-31	700-04070-001	VAN BUREN CENTRAL WAREHOUSE LLC	PO BOX 664 VAN BUREN AR 72957	IV	0.18	0.17	0.15
1	30-09-31	700-04075-000	VAN BUREN CENTRAL WAREHOUSE LLC	PO BOX 664 VAN BUREN AR 72957	RV	0	0.18	0.18
1	30-09-31	700-04076-000	WHEELER, RHONDA	PO BOX 370 CEDARVILLE AR 72932	RI	0	0.14	0.14
1	30-09-31	700-04077-000	CORBIT, JACKSON D	606 S 14TH ST VAN BUREN AR 72956	RI	0	0.19	0.19
1	30-09-31	700-04078-000	BENNETT PROPERTIES LLLP	609 S 13TH ST VAN BUREN AR 72956	RI	0	0.13	0.13
1	30-09-31	700-04079-000	BENNETT PROPERTIES LLLP	611 S 13TH ST VAN BUREN AR 72956	RI	0	0.13	0.13
1	30-09-31	700-04080-000	BLAIN, DAVID & KATHERINE	610 S 14TH ST VAN BUREN AR 72956	RI	0	0.12	0.12
1	30-09-31	700-04081-000	BLACK, JAMES A	%DORIS BOWEN 4918 SOUTH W FORT SMITH AR 72903	RV	0	0.13	0.13
1	30-09-31	700-04082-000	VAN BUREN CENTRAL WAREHOUSE LLC	PO BOX 664 VAN BUREN AR 72957	RV	0	0.08	0.08
1	30-09-31	700-04083-000-E	UNION PACIFIC (M O P RY CO)	1400 DOUGLAS, STOP 1640 OMAHA NE 68179-1640	EC	0	0.02	0.02
1	30-09-31	700-04084-000	BLACK, JAMES A & (ETAL)	%DORIS BOWEN 4918 SOUTH W FORT SMITH AR 72903	RM	0	0.15	0.15
1	30-09-31	700-04090-000	VAN BUREN CENTRAL WAREHOUSE LLC	PO BOX 664 VAN BUREN AR 72957	IV	0	1.03	1.03
1	30-09-31	700-04095-000	BOND, RANDY	505 SO 13TH ST VAN BUREN AR 72956	RV	0	0.30	0.06
1	30-09-31	700-04096-000	BOND, RANDY	505 S 13TH ST VAN NBUREN AR 72956	RI	0	0.25	0.03
1	30-09-31	700-04097-000-E	CITY OF VAN BUREN	1003 BROADWAY VAN BUREN AR 72956	EG	0	0.15	0.14
1	30-09-31	700-04100-000	VAN BUREN CENTRAL WAREHOUSE LLC	PO BOX 664 VAN BUREN AR 72957	IV	0	1.38	1.26
1	30-09-31	700-04105-000	VAN BUREN CENTRAL WAREHOUSE LLC	PO BOX 664 VAN BUREN AR 72957	IV	0	0.39	0.39
1	30-09-31	700-04106-000	GRAHAM, BILLY & JOANN TRUST	905 SKYLINE DR VAN BUREN AR 72956	RI	0	0.18	0.18
1	30-09-31	700-04107-000	GRAHAM, BILLY & JOANN TRUST	905 SKYLINE DR VAN BUREN AR 72956	RV	0	0.18	0.18
1	30-09-31	700-04108-000	VAN BUREN CENTRAL WAREHOUSE LLC	PO BOX 664 VAN BUREN AR 72957	II	0	0.27	0.27
1	30-09-31	700-04109-000	VAN BUREN CENTRAL WAREHOUSE LLC	PO BOX 664 VAN BUREN AR 72957	IV	0	0.25	0.25

MAP PAGE	SECTION TOWNSHIP RANGE	PARCEL NUMBER	OWNER NAME	* OWNER ADDRESS	*TYPE	ASSESSOR ACRE	GIS ACRE	LEVEED ACRE
1	30-09-31	700-04115-000	T & O ENTERPRISES, LLC	5412 S 24 ST FORT SMITH AR 72901	IV	0	0.12	0.12
1	30-09-31	700-04116-000	T & O ENTERPRISES, LLC	5412 S 24 ST FORT SMITH AR 72901	IV	0	0.48	0.48
1	30-09-31	700-04120-000	VAN BUREN CENTRAL WAREHOUSE LLC	PO BOX 664 VAN BUREN AR 72957	IV	0	0.43	0.43
1	30-09-31	700-04158-000-E	CITY OF VAN BUREN	1003 BROADWAY VAN BUREN AR 72956	EG	0	2.19	0.29
1	30-09-31	700-04170-000-C	FURR, JENNIFER	10700 ST ANTHONY CT FORT SMITH AR 72908	CI	0	0.25	0.01
1	30-09-31	700-04206-000	WOODS, HENRY & LOUISE (TRUST)	410 MEYER DR VAN BUREN AR 72956	RI	0	0.32	0.01
1	30-09-31	700-04207-000	SANDERS FAMILY TRUST	412 MEYER DR VAN BUREN AR 72956	RI	0	0.33	0.05
1	30-09-31	700-04209-000	HICKS, JESSICA R	416 MEYER DR VAN BUREN AR 72956	RI	0	0.47	0.05
1	30-09-31	700-04211-000	PHILLIPS, BOBBY JEAN & JENNIFER	7 COWDEN CT VAN BUREN AR 72956	RI	0	0.50	0.07
1	30-09-31	700-04212-000	DODSON, WILLIAM	5 COWDEN CT VAN BUREN AR 72956	RI	0	0.54	0.07
1	30-09-31	700-06141-000-C	ALLISON PROPERTIES	7101 HWY 271 SO FORT SMITH AR 72908	II	0	0.57	0.57
1	30-09-31	700-06145-000-E	AR HWY COMM	PO BOX 2261 LITTLE ROCK AR 72203-2261	EG	0	1.08	1.05
1	30-09-31	700-06150-000-E	AR HWY COMM	PO BOX 2261 LITTLE ROCK AR 72203-2261	EG	0	1.67	1.06
1	30-09-31	700-06155-000-E	AR HWY COMM	PO BOX 2261 LITTLE ROCK AR 72203-2261	EG	0	0.96	0.67
1	30-09-31	700-06156-000-E	LEVEE	C/O BRIAN BALL	EG	0	0.96	0.79
1	30-09-31	700-06160-000-E	AR HWY COMM	PO BOX 2261 LITTLE ROCK AR 72203-2261	EG	0	1.93	1.89
1	30-09-31	700-06165-000	BLASINGAME FAMILY TRUST	P O BOX 967 ALMA AR 72921	IV	0	0.14	0.14
1	30-09-31	700-06166-000-E	AR HWY COMM	PO BOX 2261 LITTLE ROCK AR 72203-2261	EG	0	0.02	0.02
1	30-09-31	700-06167-000-E	AR HWY COMM	PO BOX 2261 LITTLE ROCK AR 72203-2261	EG	0	0.01	0.01
1	30-09-31	700-06168-000-C	BLASINGAME FAMILY TRUST	P O BOX 967 ALMA AR 72921	II	0	0.31	0.31
1	30-09-31	700-06169-000-C	BLASINGAME, BILL & ETAL	PO BOX 967 ALMA AR 72921	IV	0	0.24	0.24
1	30-09-31	700-06169-001-C	BLASINGAME FAMILY TRUST	P O BOX 967 ALMA AR 72921	II	0	0.24	0.24
1	30-09-31	700-06170-000-E	AR HWY COMM	PO BOX 2261 LITTLE ROCK AR 72203-2261	EG	0	0.96	0.96
1	30-09-31	700-06175-000	BOWEN, TOMMY D	P O BOX 525 VAN BUREN AR 72956	IV	0	0.48	0.48
1	30-09-31	700-06176-000-C	BOWEN, TOMMY D	P O BOX 525 VAN BUREN AR 72956	II	0	0.48	0.48
1	30-09-31	700-06177-000	BOWEN, TOMMY D	P O BOX 525 VAN BUREN AR 72956	CI	0	0.31	0.31
1	30-09-31	700-06178-000-E	AR HWY COMM	PO BOX 2261 LITTLE ROCK AR 72203-2261	EG	0	0.65	0.65
1	30-09-31	700-06185-000	BOWEN, TOMMY D	P O BOX 525 VAN BUREN AR 72956	IV	0	0.22	0.22
1	30-09-31	700-06186-000	MCKENZIE, ANTHONY & MYRNA	317 SARA GROVE LN VAN BUREN AR 72956	IV	0	0.43	0.43
1	30-09-31	700-06187-000	SHIPLEY, MICHAEL & KIMBERLY	PO BOX 794 VAN BUREN AR 72957	IV	0	0.27	0.27
1	30-09-31	700-06188-000	SHIPLEY, MICHAEL & KIMBERLY	PO BOX 794 VAN BUREN AR 72957	IV	0	0.48	0.48
1	30-09-31	700-06189-000	BOWEN, TOMMY D	P O BOX 525 VAN BUREN AR 72956	IV	0	0.24	0.24
1	30-09-31	700-06195-000	SQUARE DEAL INC	9 EAST SHORE DR LITTLE ROCK AR 72227	IV	0	0.06	0.06
1	30-09-31	700-06196-000	CLUCK, ALAN	PO BOX 180973 FORT SMITH AR 72918	CI	0	0.14	0.14
1	30-09-31	700-06197-000	BEAGLE, JEWEL LEE	907 S 4TH ST VAN BUREN AR 72956	RI	0	0.25	0.25
1	30-09-31	700-06198-000-C	SHIPLEY, MICHAEL & KIMBERLY	PO BOX 794 VAN BUREN AR 72957	II	0	0.39	0.39
1	30-09-31	700-06200-000-E	AR HWY COMM	PO BOX 2261 LITTLE ROCK AR 72203-2261	EG	0	0.96	0.50
1	30-09-31	700-06201-000-C	JONES, RONNY EDWARD	PO BOX 801 VAN BUREN AR 72957	II	0	0.64	0.64
1	30-09-31	700-06202-000-C	BROWN, TIMOTHY PAUL & VICKIE JO	PO BOX 1735 VAN BUREN AR 72956	II	0	0.32	0.32
1	30-09-31	700-06205-000-E	AR HWY COMM	PO BOX 2261 LITTLE ROCK AR 72203-2261	EG	0	0.78	0.78
1	30-09-31	700-06206-000	BROWN, TIM & VICKIE	PO BOX 1735 VAN BUREN AR 72957	IV	0	0.18	0.18
1	30-09-31	700-06207-000-C	MCCLURKIN FAMILY TRUST	PO BOX 33 ALMA AR 72921	II	0	0.16	0.16
1	30-09-31	700-06208-000	MCCLURKIN FAMILY TRUST	PO BOX 33 ALMA AR 72921	IV	0	0.16	0.16
1	30-09-31	700-06209-000	MCCLURKIN FAMILY TRUST	PO BOX 33 ALMA AR 72921	IM	0	0.16	0.16
1	30-09-31	700-06210-000	MCCLURKIN FAMILY TRUST	PO BOX 33 ALMA AR 72921	IV	0	0.16	0.16
1	30-09-31	700-06211-000	BROWN, TIM & VICKIE	PO BOX 1735 VAN BUREN AR 72957	CI	0	0.32	0.32
1	30-09-31	700-06215-000	BROWN, TIM & VICKIE	PO BOX 1735 VAN BUREN AR 72957	IV	0	0.13	0.13
1	30-09-31	700-06216-000	BROWN, TIM & VICKIE	PO BOX 1735 VAN BUREN AR 72957	IV	0	0.12	0.12

MAP PAGE	SECTION TOWNSHIP RANGE	PARCEL NUMBER	OWNER NAME	* OWNER ADDRESS	*TYPE	ASSESSOR ACRE	GIS ACRE	LEVEED ACRE
1	30-09-31	700-06218-000-E	AR HWY COMM	PO BOX 2261 LITTLE ROCK AR 72203-2261	EG	0	0.24	0.24
1	30-09-31	700-06219-000	BROWN, TIM & VICKIE	PO BOX 1735 VAN BUREN AR 72957	IV	0	0.48	0.48
1	30-09-31	700-06220-000	BROWN, TIM & VICKIE	PO BOX 1735 VAN BUREN AR 72957	IV	0	0.16	0.16
1	30-09-31	700-06221-000	BROWN, TIM & VICKIE	PO BOX 1735 VAN BUREN AR 72957	IV	0	0.32	0.32
1	30-09-31	700-06222-000	BROWN, TIM & VICKIE	PO BOX 1735 VAN BUREN AR 72957	IV	0	0.16	0.16
1	30-09-31	700-06223-000	BROWN, TIM & VICKIE	PO BOX 1735 VAN BUREN AR 72957	IV	0	0.32	0.32
1	30-09-31	700-06225-000-E	LEVEE	C/O BRIAN BALL	EG	0	0.48	0.17
1	30-09-31	700-06226-000-E	VAN BUREN WATER COMPANY	PO DRAWER 1269 VAN BUREN AR 72957	EG	0	0.72	0.67
1	30-09-31	700-06227-000-E	LEVEE	C/O BRIAN BALL	EG	0	0.72	0.01
1	30-09-31	700-06260-000	BROWN, TIM & VICKIE	PO BOX 1735 VAN BUREN AR 72957	IV	0	0.33	0.33
1	30-09-31	700-06261-000-E	LEVEE	C/O BRIAN BALL	EG	0	1.60	0.56
1	30-09-31	700-06265-000	BROWN, TIM & VICKIE	PO BOX 1735 VAN BUREN AR 72957	IV	0	0.24	0.24
1	30-09-31	700-06266-000-C	BROWN, TIM & VICKIE	PO BOX 1735 VAN BUREN AR 72957	II	0	0.24	0.24
1	30-09-31	700-06267-000	BROWN, TIM & VICKIE	PO BOX 1735 VAN BUREN AR 72957	IV	0	0.16	0.16
1	30-09-31	700-06268-000	BROWN, TIM & VICKIE	PO BOX 1735 VAN BUREN AR 72957	IV	0	0.16	0.16
1	30-09-31	700-06269-000-C	BROWN, TIMOTHY & VICKIE	PO BOX 1735 VAN BUREN AR 72957	II	0	0.16	0.16
1	30-09-31	700-06270-000-E	LEVEE	C/O BRIAN BALL	EG	0	0.96	0.09
1	30-09-31	700-06275-000	BROWN, TIMOTHY PAUL & VICKIE JO	PO BOX 1735 VAN BUREN AR 72956	IV	0	0.32	0.32
1	30-09-31	700-06276-000	BROWN, TIMOTHY PAUL & VICKIE JO	PO BOX 1735 VAN BUREN AR 72956	IV	0	0.16	0.16
1	30-09-31	700-06277-000	BROWN, TIMOTHY PAUL & VICKIE JO	PO BOX 1735 VAN BUREN AR 72956	IV	0	0.16	0.16
1	30-09-31	700-06278-000-C	COCKRAM, PETER T & JERRI W	P O BOX 1311 VAN BUREN AR 72957	CR	0	0.32	0.32
1	30-09-31	700-06279-000-E	LEVEE	C/O BRIAN BALL	EG	0	0.96	0.07
1	30-09-31	700-07171-000-C	COOP DRIVE PROPERTIES LLC	P O BOX 664 VAN BUREN AR 72957	II	0	1.38	1.38
1	30-09-31	700-07172-000-C	COOP DRIVE PROPERTIES LLC	P O BOX 664 VAN BUREN AR 72957	II	0	1.04	1.04
1	30-09-31	700-07173-000-C	COOP DRIVE PROPERTIES LLC	P O BOX 664 VAN BUREN AR 72957	II	0	1.05	1.05
1	30-09-31	700-07174-000-C	COOP DRIVE PROPERTIES LLC	P O BOX 664 VAN BUREN AR 72957	II	0	1.05	1.05
1	30-09-31	700-07175-000-C	COOP DRIVE PROPERTIES LLC	PO BOX 664 VAN BUREN AR 72957	II	0	1.04	1.04
1	30-09-31	700-07176-000-C	COOP DRIVE PROPERTIES LLC	P O BOX 664 VAN BUREN AR 72957	II	0	2.23	2.23
1	30-09-31	700-07177-000-C	SERVICE COMPRESSION LLC	2613 COOP DR VAN BUREN AR 72956	CI	0	1.81	1.81
1	30-09-31	700-07178-000-C	TITAN PROPANE LLC	ATTN: PAT GREEN PO BOX 965 VALLEY FORGE PA 19482	IM	0	1.38	1.38
1	30-09-31	700-07179-000-C	TITAN PROPANE LLC	ATTN: PAT GREEN PO BOX 965 VALLEY FORGE PA 19482	IV	0	1.07	1.07
1	30-09-31	700-07180-000-C	59 PROPERTIES LLC	PO BOX 664 VAN BUREN AR 72957	IV	0	0.72	0.72
1	30-09-31	700-07181-000-C	COOP DRIVE PROPERTIES LLC	P O BOX 664 VAN BUREN AR 72957	II	0	0.63	0.60
1	30-09-31	700-07182-000-C	COOP DRIVE PROPERTIES LLC	P O BOX 664 VAN BUREN AR 72957	II	0	0.66	0.62
1	30-09-31	700-07183-000-C	COOP DRIVE PROPERTIES LLC	P O BOX 664 VAN BUREN AR 72957	II	0	0.70	0.70
1	30-09-31	700-07184-000-C	COOP DRIVE PROPERTIES LLC	P O BOX 664 VAN BUREN AR 72957	IM	0	0.76	0.76
1	30-09-31	700-07185-000-C	DAVIS IRON & METAL INC	P O BOX 2796 FORT SMITH AR 72913	II	0	3.11	3.11
1	30-09-31	700-07185-001-I	AFCO STEEL LLC	PO BOX 25369 OKLAHOMA CITY OK 73125	IV	4.35	4.34	4.34
1	30-09-31	700-07186-000-C	COOP DRIVE PROPERTIES LLC	P O BOX 664 VAN BUREN AR 72957	II	0	4.87	2.42
1	30-09-31	700-07187-000-C	SNOWWIS COLD STORAGE LLC	601 N HICO SILOAM SPRINGS AR 72761	II	0	8.67	6.38
1	30-09-31	700-07188-000-C	SIMMONS FOODS INC	PO BOX 430 SILOAM SPRINGS AR 72761	IV	0	0.91	0.91
1	30-09-31	700-07189-000-C	SIMMONS FOODS INC	PO BOX 430 SILOAM SPRINGS AR 72761	IV	0	1.14	1.14
1	30-09-31	700-08554-000-E	UNITED STATES OF AMERICA	605 W MAIN RUSSELLVILLE AR 72801	EG	11.91	10.41	0.83
1	30-09-31	700-08572-000	VBI PROPERTIES LLC	P O BOX 664 VAN BUREN AR 72957	IA	17.26	17.25	17.25
1	30-09-31	700-08572-001	DANCOR TRANSIT, INC	P O BOX 849 VAN BUREN AR 72957	AV	2.84	2.85	2.52
1	30-09-31	700-08574-000-E	UNION PACIFIC (M O P RY CO)	1400 DOUGLAS, STOP 1640 OMAHA NE 68179-1640	EC	32.99	34.14	11.59
1	30-09-31	700-08586-000-E	VAN BUREN HOUSING AUTHORITY	1701 CHESTNUT VAN BUREN AR 72956	EG	10	9.59	1.55
1	30-09-31	700-08589-000-E	IGLESIA BAUTISTA HISPANA GETSEMA	1620 MULBERRY ST VAN BUREN AR 72956	EX	1.48	1.55	1.25

MAP PAGE	SECTION TOWNSHIP RANGE	PARCEL NUMBER	OWNER NAME	* OWNER ADDRESS	*TYPE	ASSESSOR ACRE	GIS ACRE	LEVEED ACRE
1	30-09-31	700-08592-000-E	K & A V RY CO.	VAN BUREN AR 00000	EC	11.93	11.36	5.43
1	30-09-31	700-08593-000-C	VAN BUREN CENTRAL WAREHOUSE LLC	PO BOX 664 VAN BUREN AR 72957	IV	0.78	0.78	0.77
1	30-09-31	700-08593-001	T & O ENTERPRISES, LLC	5412 S 24 ST FORT SMITH AR 72901	II	15.3	15.29	12.84
1	30-09-31	700-08595-000	ODOM, CLIFFORD	609 S 15TH ST VAN BUREN AR 72956	RI	0.2	0.35	0.35
1	30-09-31	700-08600-000-C	VAN BUREN ALLEN PLANT LLC	PO BOX 664 VAN BUREN AR 72957	II	7.57	8.60	7.23
1	30-09-31	700-08606-000-C	DANCOR TRANSIT, INC	P O BOX 849 VAN BUREN AR 72957	II	1.21	1.20	1.07
1	30-09-31	700-08607-000-C	PEACOCK FAMILY TRUST	2605 S 96TH ST FORT SMITH AR 72903	CI	2.5	2.50	2.44
1	30-09-31	700-08608-000-C	WILSON, BOBBY L & LINDA S	P O BOX 364 VAN BUREN AR 72956	II	3.05	3.06	1.05
1	30-09-31	700-08608-002-C	WILSON, BOBBY & LINDA 1/2	P O BOX 364 VAN BUREN AR 72956	IV	1.09	1.09	1.09
1	30-09-31	700-08610-001	FAUBUS FAMILY TRUST	5204 ALMA HWY VAN BUREN AR 72956	IA	7.59	7.59	7.59
1	30-09-31	700-08611-001	VBI PROPERTIES LLC	P O BOX 664 VAN BUREN AR 72957	II	3.46	3.46	3.46
1	30-09-31	700-08611-002	LAKWOOD PROPERTIES LLC	6431 S LAKEWOOD DR VAN BUREN AR 72956	IV	4.08	4.06	4.06
1	30-09-31	700-08616-000-C	SIMMONS FOODS INC	PO BOX 430 SILOAM SPRINGS AR 72761	II	2.59	2.58	1.11
1	30-09-31	700-08618-000-E	AR HWY COMM	PO BOX 2261 LITTLE ROCK AR 72203-2261	EG	0.23	0.23	0.23
1	30-09-31	700-08620-000-C	OZARK MUD & CHEMICAL INC	616 S MAIN ST SUITE 302 TULSA OK 74119	II	0.91	1.08	1.08
1	30-09-31	700-08621-000-C	DANCOR TRANSIT, INC	P O BOX 849 VAN BUREN AR 72957	II	6.91	7.01	7.01
1	30-09-31	700-08622-000-E	AR HWY COMM	PO BOX 2261 LITTLE ROCK AR 72203-2261	EG	80.47	80.52	59.30
1	30-09-31	700-08624-000	WHITE, JACK PROPERTIES LLC 1/2	8751 HOBBTOWN RD RUDY AR 72952	IV	1.37	1.45	1.45
1	30-09-31	700-08629-000-C	SIMMONS FOODS INC	PO BOX 430 SILOAM SPRINGS AR 72761	II	9.82	9.82	7.09
1	30-09-31	700-08630-000-C	PENNWAY ASSOCIATES ILC	P O BOX 2923 KANSAS CITY KS 66190	II	1.73	1.44	1.44
1	30-09-31	700-08631-001-C	FACIO'S CUSTOM WOODWORKS LLC	5318 JOHNSON ST FORT SMITH AR 72904	II	4.15	4.18	4.18
1	30-09-31	700-08632-000	CBB PROPERTY LTD	2320 INDUSTRIAL PARK RD VAN BUREN AR 72956	IV	0.36	0.36	0.36
1	30-09-31	700-08633-000	JOHNSON, STEVE &	2310 INDUSTRIAL PARK RD VAN BUREN AR 72956	II	0.47	0.48	0.48
1	30-09-31	700-08634-000-C	FARMERS COOP INC AN ARKANSAS COR	PO BOX 1640 VAN BUREN AR 72902	II	22.2	19.82	18.77
1	30-09-31	700-08634-001-C	LAKWOOD PROPERTIES LLC	6431 S LAKEWOOD DR VAN BUREN AR 72956	II	0.92	0.91	0.91
1	30-09-31	700-08634-002-C	FSC PROPERTIES LLC	PO BOX 664 VAN BUREN AR 72956	II	2.46	2.45	2.45
1	30-09-31	700-08634-003-C	RENTCO INVESTMENT PROPERTIES LLC	2305 INDUSTRIAL PARK RD VAN BUREN AR 72956	II	2.76	2.76	2.76
1	30-09-31	700-08634-004-C	VBI PROPERTIES LLC	P O BOX 664 VAN BUREN AR 72957	II	1.23	1.22	1.22
1	30-09-31	700-08635-001	SIMMONS FOODS INC	PO BOX 430 SILOAM SPRINGS AR 72761	II	0.77	0.77	0.77
1	30-09-31	700-08635-002	SIMMONS FOODS INC	PO BOX 430 SILOAM SPRINGS AR 72761	IV	2.47	2.47	2.47
1	31-09-31	700-03081-000-C	BRANNON, KENNETH	1024 SOUTH 25TH VAN BUREN AR 72956	IV	0	0.42	0.42
1	31-09-31	700-03081-001-C	BRANNON, KENNETH	1024 SOUTH 25TH VAN BUREN AR 72956	IV	0.36	0.39	0.39
1	31-09-31	700-03082-000-C	GRIFFIN PROPERTIES OF F.S.LLC	PO BOX 2207 FORT SMITH AR 72902	II	0	0.41	0.41
1	31-09-31	700-03083-000-C	LOVING, EDWARD EARL	1011 S 25TH ST VAN BUREN AR 72956	II	0	0.21	0.21
1	31-09-31	700-03084-000-C	HFI-ARK LLC	PO BOX 56 ALMA AR 72921	II	0	0.21	0.21
1	31-09-31	700-03085-000-C	GRIFFIN PROPERTIES OF F.S.LLC	PO BOX 2207 FORT SMITH AR 72902	II	0	0.20	0.20
1	31-09-31	700-03086-000-C	VBI PROPERTIES LLC	P O BOX 664 VAN BUREN AR 72957	II	0	0.55	0.55
1	31-09-31	700-03087-000-C	BRANNON, KEVIN RAY	1849 E SHAWNTEL SMITH BLVD MULDROW OK 74948	II	0	1.26	1.26
1	31-09-31	700-03088-000-C	INNOVATIVE UTILITY PRODUCTS CORP	P O BOX 1667 VAN BUREN AR 72957	II	0	0.25	0.25
1	31-09-31	700-03089-000-C	VBI PROPERTIES LLC	P O BOX 664 VAN BUREN AR 72957	IV	0	0.62	0.62
1	31-09-31	700-03090-000-C	VBI PROPERTIES LLC	P O BOX 664 VAN BUREN AR 72957	IV	0	0.62	0.62
1	31-09-31	700-03091-000-C	VBI PROPERTIES LLC	P O BOX 664 VAN BUREN AR 72957	II	0	1.00	1.00
1	31-09-31	700-03094-000-C	BRANNON, KEVIN RAY	1849 E SHAWNTEL SMITH BLVD MULDROW OK 74948	IV	0	0.38	0.38
1	31-09-31	700-03260-000-C	DTGT LLC	6211 DUNCAN RD FORT SMITH AR 72903	IG	15	15.00	15.00
1	31-09-31	700-03261-000	WHITE, JACK PROPERTIES LLC 1/2	8751 HOBBTOWN RD RUDY AR 72952	IG	38.06	37.78	37.78
1	31-09-31	700-03261-001-C	J & L FROST PROPERTIES LP	1430 S 28TH ST VAN BUREN AR 72956	II	2.47	2.52	2.52
1	31-09-31	700-03261-002-C	MORRIS FAMILY REVOCABLE TRUST	1374 PICKTHORNE RD CABOT AR 72023	IV	0.75	0.74	0.74
1	31-09-31	700-03261-003-C	VBI PROPERTIES LLC	P O BOX 664 VAN BUREN AR 72957	II	5.3	5.40	5.40

MAP PAGE	SECTION TOWNSHIP RANGE	PARCEL NUMBER	OWNER NAME	* OWNER ADDRESS	*TYPE	ASSESSOR ACRE	GIS ACRE	LEVEED ACRE
1	31-09-31	700-03261-004-C	ABSHERE, FREDDY & PAULINE	703 BOARDWALK ST VAN BUREN AR 72956	II	2.36	2.32	2.32
1	31-09-31	700-03261-005-C	MORRIS FAMILY REVOCABLE TRUST	1374 PICKTHORNE RD CABOT AR 72023	II	1	1.00	1.00
1	31-09-31	700-03261-006-C	RRER LLC	PO BOX 664 VAN BUREN AR 72957	II	0	5.83	5.83
1	31-09-31	700-03261-007-C	JOHNSON, STEVE &	2310 INDUSTRIAL PARK RD VAN BUREN AR 72956	IV	1.55	1.45	1.45
1	31-09-31	700-03261-008-C	STOUT PROPERTIES LLC	1810 SO 28TH ST VAN BUREN AR 72956	II	3.42	5.35	5.35
1	31-09-31	700-03261-009-C	FACIO'S CUSTOM WOODWORKS LLC	5318 JOHNSON ST FORT SMITH AR 72904	IV	1.74	1.71	1.71
1	31-09-31	700-03261-010-C	WILKINS, RICK & JOHNSON STEVE	PO BOX 1493 VAN BUREN AR 72957	IA	14.83	14.95	14.95
1	31-09-31	700-03262-000-C	B R WEST PROPERTIES LLC	9514 MOODY RD FORT SMITH AR 72903	II	1	0.98	0.98
1	31-09-31	700-03263-000-C	WILKINS, RICK & ANGELA	PO BOX 1463 VAN BUREN AR 72957	II	1	1.00	1.00
1	31-09-31	700-03264-000-C	VBI PROPERTIES LLC	P O BOX 664 VAN BUREN AR 72957	IM	1.05	1.03	1.03
1	31-09-31	700-03265-000-C	BOYD, EDWARD P	2685 S 4TH ST VAN BUREN AR 72956	II	2.75	2.75	2.75
1	31-09-31	700-03266-000-C	B R WEST PROPERTIES LLC	9514 MOODY RD FORT SMITH AR 72903	II	2.01	2.03	2.03
1	31-09-31	700-03266-001-C	B R WEST PROPERTIES LLC	9514 MOODY RD FORT SMITH AR 72903	II	1.36	1.02	1.02
1	31-09-31	700-03267-000-C	SCHWAN'S SALES ENTERPRISES INC.	115 WEST COLLEGE DR MARSHALL MN 56258	II	2	2.03	2.03
1	31-09-31	700-03268-000-C	VBI PROPERTIES LLC	P O BOX 664 VAN BUREN AR 72957	II	1.5	1.52	1.52
1	31-09-31	700-03269-000-C	B R WEST PROPERTIES LLC	9514 MOODY RD FORT SMITH AR 72903	II	1	1.00	1.00
1	31-09-31	700-03271-000-C	ARKANSAS POLY INC	1248 S 28TH ST VAN BUREN AR 72956	IV	6.69	6.73	6.73
1	31-09-31	700-03272-000-C	YOUNG & YOUNG DEVELOPEMENT LLC	PO BOX 604 VAN BUREN AR 72957-	II	0.58	0.61	0.61
1	31-09-31	700-03273-000-C	ARKANSAS POLY INC	1248 S 28TH ST VAN BUREN AR 72956	II	2	2.00	2.00
1	31-09-31	700-03274-000-C	FRANKLIN, LEONARD FAMILY TRUST	1400 N 9TH ST VAN BUREN AR 72956	II	0.65	0.67	0.67
1	31-09-31	700-03274-001-C	FRANKLIN, DANIEL Y	PO BOX 1517 VAN BUREN AR 72957	II	0.54	0.54	0.54
1	31-09-31	700-08642-000-C	VBI PROPERTIES LLC	P O BOX 664 VAN BUREN AR 72957	II	3	3.00	3.00
1	31-09-31	700-08643-000-C	VBI PROPERTIES LLC	P O BOX 664 VAN BUREN AR 72957	II	3	2.98	2.98
1	31-09-31	700-08644-000-C	VBI PROPERTIES LLC	P O BOX 664 VAN BUREN AR 72957	II	2.48	2.49	2.49
1	31-09-31	700-08645-000-C	VBI PROPERTIES LLC	P O BOX 664 VAN BUREN AR 72957	II	2.24	2.23	2.23
1	31-09-31	700-08646-000-C	PENNWAY ASSOCIATES ILC	P O BOX 2923 KANSAS CITY KS 66190	IV	0.27	0.56	0.56
1	31-09-31	700-08647-000-C	CBB PROPERTY LTD	2320 INDUSTRIAL PARK RD VAN BUREN AR 72956	II	2.99	2.99	2.99
1	31-09-31	700-08649-000-C	SMITH, THELMA RUTH LIVING TRUST	6445 CARNEY LN RUDY AR 72952	IV	1.57	1.57	1.57
1	31-09-31	700-08650-000-C	VBI PROPERTIES LLC	P O BOX 664 VAN BUREN AR 72957	II	1.74	1.75	1.75
1	31-09-31	700-08665-000	JOHNSON, STEVE &	2310 INDUSTRIAL PARK RD VAN BUREN AR 72956	IV	0.5	0.43	0.43
1	31-09-31	700-08674-000	WHITE, JACK PROPERTIES LLC 1/2	8751 HOBBTOWN RD RUDY AR 72952	IA	2.78	2.79	2.79
1	31-09-31	700-08685-000	FAUBUS FAMILY TRUST	5204 ALMA HWY VAN BUREN AR 72956	IV	4.57	4.91	4.91
1	31-09-31	700-08685-001	FAUBUS FAMILY TRUST	5204 ALMA HWY VAN BUREN AR 72956	IV	2	2.00	2.00
1	31-09-31	700-08686-000	CGB ENTERPRISES INC	P O BOX 425 WEBBERS FALLS OK 74470	IV	0.8	0.80	0.70
1	32-09-31	001-04545-000	VBI PROPERTIES LLC	P O BOX 664 VAN BUREN AR 72957	AV	52.22	59.90	59.90
1	32-09-31	001-04545-001	SAMSON RESOURCES CO	SAMSON PLAZA 2 W 2ND ST TULSA OK 74103	RV	4.02	4.05	4.05
1	32-09-31	700-03141-001	SMITH, ERIN R	1000 FLAT ROCK DR VAN BUREN AR 72956	RV	0	0.24	0.24
1	32-09-31	700-03141-002	SMITH, ERIN R	1000 FLAT ROCK DR VAN BUREN AR 72956	RI	0	0.23	0.23
1	32-09-31	700-03141-004	SWAFFORD, NONA	1713 VALLEY VIEW VAN BUREN AR 72956	RV	0	0.05	0.05
1	32-09-31	700-03277-001-C	SORRELLS, CURTIS EUGENE	313 RIVERCREST DR FORT SMITH AR 72903	II	1.72	1.72	1.72
1	32-09-31	700-03277-003	SORRELLS, CURTIS EUGENE	313 RIVERCREST DR FORT SMITH AR 72903	II	1.03	1.03	1.03
1	32-09-31	700-03278-001-C	FINCHER, DWIGHT L. & BARBARA	1700 WHEATON TRACE FORT SMITH AR 72908	II	1.99	1.99	1.99
1	32-09-31	700-03278-002-C	VBI PROPERTIES LLC	P O BOX 664 VAN BUREN AR 72956	II	4.26	4.28	4.28
1	32-09-31	700-03278-003-C	AZURE PROPERTIES LLC	1031 FAYETTEVILLE RD VAN BUREN AR 72956	IV	3	3.02	3.02
1	32-09-31	700-03278-004-C	AZURE PROPERTIES LLC	1031 FAYETTEVILLE RD VAN BUREN AR 72956	II	2.5	2.49	2.49
1	32-09-31	700-03278-006-C	VBI PROPERTIES LLC	P O BOX 664 VAN BUREN AR 72957	II	4.54	4.55	4.55
1	32-09-31	700-03278-007-C	AZURE PROPERTIES, LLC	1031 FAYETTEVILLE RD VAN BUREN AR 72956-	II	2.5	2.49	2.49
1	32-09-31	700-04770-901	RPN PROPERTIES LLC	P O BOX 452 VAN BUREN AR 72956	II	8.74	8.73	8.73

MAP PAGE	SECTION TOWNSHIP RANGE	PARCEL NUMBER	OWNER NAME	* OWNER ADDRESS	*TYPE	ASSESSOR ACRE	GIS ACRE	LEVEED ACRE
1	32-09-31	700-04770-902	COPE, JEFFREY H	5240 EAST PINE TULSA OK 74115	II	2.71	2.71	2.71
1	32-09-31	700-04770-903	SORRELLS, CURTIS EUGENE	313 RIVERCREST DR FORT SMITH AR 72903	II	3.23	3.23	3.23
1	32-09-31	700-04770-906	SORRELLS, CURTIS EUGENE	313 RIVERCREST DR FORT SMITH AR 72903	IV	1	1.00	1.00
1	32-09-31	700-05860-000	CAPPS RENTALS LLC	1405 PARKVIEW VAN BUREN AR 72956	RI	0	0.49	0.10
1	32-09-31	700-05883-000	BOSTER, BRIAN & JENNIFER	4500 PARKS RD VAN BUREN AR 72956	RI	0	0.21	0.05
1	32-09-31	700-05886-000	BROWN & BROWN RENTALS LLC	3319 N RUDY RD VAN BUREN AR 72956	RI	0	0.25	0.25
1	32-09-31	700-05887-000	DUNN, JAMES MICHAEL	1155 FLAT ROCK CIR VAN BRUEN AR 72956-	RI	0	0.22	0.22
1	32-09-31	700-05888-000	PORT CITY PROPERTIES LLC	PO BOX 235 VAN BUREN AR 72957	RI	0	0.19	0.19
1	32-09-31	700-05889-000	MONTERROZA, AMANDA	1151 FLAT ROCK CIR VAN BUREN AR 72956	RI	0	0.18	0.18
1	32-09-31	700-05890-000	MORALES, HECTOR & MARIA D	3211 SHADOW LAKE DR GREENWOOD AR 72936	RI	0	0.17	0.17
1	32-09-31	700-05891-000	ROMERO, HUGO A & YENY	1147 FLAT ROCK CIR VAN BUREN AR 72956	RI	0	0.19	0.19
1	32-09-31	700-05892-000	SAYARATH, BOUNSA & SISOUKRATH, T	1145 FLAT ROCK CIR VAN BUREN AR 72956	RI	0	0.22	0.22
1	32-09-31	700-05893-000	LE, NHAT T	7214 BLACKJACK DR FORT SMITH AR 72916	RI	0	0.25	0.25
1	32-09-31	700-05894-000	FRANCO, VILMA E	1141 FLAT ROCK CIR VAN BUREN AR 72956	RI	0	0.19	0.19
1	32-09-31	700-05895-000	CHITWOOD, ELTON & LISA	1139 FLAT ROCK CIR VAN BUREN AR 72956	RI	0	0.20	0.20
1	32-09-31	700-05896-000	VILAYVANH, SAMIANE & AMPHONE	410 N 19 ST FORT SMITH AR 72901	RI	0	0.24	0.24
1	32-09-31	700-05897-000	PORT CITY PROPERTIES LLC	PO BOX 235 VAN BUREN AR 72957	RI	0	0.21	0.21
1	32-09-31	700-05898-000	R&D INVESTMENTS PARTNERSHIP	5531 RIDGE RD ALMA AR 72921	RI	0	0.23	0.23
1	32-09-31	700-05899-000	HARL, SHARON J	1131 FLAT ROCK CIR VAN BUREN AR 72956	RI	0	0.26	0.26
1	32-09-31	700-05900-000	COX, SAMUEL & JACKIE KIOSKI	1129 FLAT ROCK CIR VAN BUREN AR 72956-	RI	0	0.24	0.24
1	32-09-31	700-05901-000	RILEY PARK INVESTMENTS LLC	PO BOX 697 GREENWOOD AR 72936	RI	0	0.22	0.22
1	32-09-31	700-05902-000	HUGHES, ALICIA F	807 SPRUCE ST VAN BUREN AR 72956	RI	0	0.22	0.22
1	32-09-31	700-05903-000	LE, NHAT THIEN	7214 BLACKJACK DR FORT SMITH AR 72916	RI	0	0.17	0.17
1	32-09-31	700-05904-000	MASON, DAVID C	1121 FLAT ROCK CIR VAN BUREN AR 72956	RI	0	0.17	0.17
1	32-09-31	700-05905-000	LE, NHAT THIEN	7214 BLACKJACK DR FORT SMITH AR 72916	RI	0	0.17	0.17
1	32-09-31	700-05906-000	LE, NHAT THIEN	7214 BLACKJACK DR FORT SMITH AR 72916	RI	0	0.17	0.17
1	32-09-31	700-05907-000	LE, NHAT THIEN	7214 BLACKJACK DR FORT SMITH AR 72916	RV	0	0.17	0.17
1	32-09-31	700-05908-000	LE, NHAT THIEN	7214 BLACKJACK DR FORT SMITH AR 72916	RV	0	0.20	0.20
1	32-09-31	700-05909-000	LE, NHAT THIEN	7214 BLACKJACK DR FORT SMITH AR 72916	RV	0	0.30	0.30
1	32-09-31	700-05910-000	M & G DEVELOPMENTS LLC	3407 INDUSTRIAL PARK VAN BUREN AR 72956	RI	0	0.22	0.22
1	32-09-31	700-05911-000	LE, NAT THIEU	7214 BLACKJACK DR FORT SMITH AR 72916	RI	0	0.20	0.20
1	32-09-31	700-05912-000	M & G DEVELOPMENTS LLC	3407 INDUSTRIAL PARK VAN BUREN AR 72956	RI	0	0.18	0.18
1	32-09-31	700-05913-000	LE, NHAT THIEN	7214 BLACKJACK DR FORT SMITH AR 72916	RI	0	0.25	0.25
1	32-09-31	700-05914-000	YOUNG, TROY L & SHIRLEY K	111 VISTA HILLS BLVD VAN BUREN AR 72956	RI	0	0.17	0.17
1	32-09-31	700-05915-000	YOUNG, TROY L & SHIRLEY K	111 VISTA HILLS BLVD VAN BUREN AR 72956	RI	0	0.17	0.17
1	32-09-31	700-05916-000	LE, NHAT T	7214 BLACKJACK DR FORT SMITH AR 72916	RI	0	0.17	0.17
1	32-09-31	700-05917-000	LE, NHAT THIEN	7214 BLACKJACK DR FORT SMITH AR 72916	RV	0	0.17	0.17
1	32-09-31	700-05918-000	BROWN, TRAVIS & EMILY	PO BOX 235 VAN BUREN AR 72957	RI	0	0.17	0.16
1	32-09-31	700-05919-000	LE, NHAT THIEN	7214 BLACKJACK DR FORT SMITH AR 72916	RI	0	0.16	0.12
1	32-09-31	700-05920-000	BONILLA, SAUL	1004 FLAT ROCK DR VAN BUREN AR 72956	RI	0	0.16	0.14
1	32-09-31	700-05921-000	SWAFFORD, NONA	1713 VALLEY VIEW VAN BUREN AR 72956	RI	0	0.21	0.19
1	32-09-31	700-05922-000	SINGCHANHA, SYVAI & VANNA	1104 FLAT ROCK DR VAN BUREN AR 72956	RI	0	0.38	0.35
1	32-09-31	700-05924-000	LE, NHAT	7214 BLACKJACK DR FORT SMITH AR 72916	RI	0	0.18	0.18
1	32-09-31	700-05925-000	NEON THREE LLC	PO BOX 2514 FORT SMITH AR 72902	RI	0	0.19	0.19
1	32-09-31	700-05926-000	MARTINEZ, YOLANDA N	1114 FLAT ROCK CIR VAN BUREN AR 72956	RI	0	0.19	0.19
1	32-09-31	700-05927-000	CAPPS RENTAL LLC	1405 PARKVIEW ST VAN BUREN AR 72956	RI	0	0.18	0.18
1	32-09-31	700-05928-000	ALBOR MELITON & MARIA DE LA LUZ	11142 BELHAVEN AVE LOS ANGELES CA 90059	RI	0	0.19	0.19
1	32-09-31	700-05929-000	C R F INVESTMENTS PROPERTIES LLC	1910 S R FORT SMITH AR 72901	RI	0	0.18	0.18

MAP PAGE	SECTION TOWNSHIP RANGE	PARCEL NUMBER	OWNER NAME	* OWNER ADDRESS	*TYPE	ASSESSOR ACRE	GIS ACRE	LEVEED ACRE
1	32-09-31	700-05930-000	LE, NHAT THIEN	7214 BLACKJACK DR FORT SMITH AR 72916	RI	0	0.19	0.19
1	32-09-31	700-05931-000	REDWINE, JERRY & SHIRLEY	1124 FLATROCK CIR VAN BUREN AR 72956	RI	0	0.34	0.34
1	32-09-31	700-05932-000	FOX, JEFFREY D	1126 FLATROCK DR VAN BUREN AR 72956	RI	0	0.19	0.19
1	32-09-31	700-05933-000	SANABRIA, BLANCA E	1128 FLAT ROCK CIR VAN BUREN AR 72956	RI	0	0.17	0.17
1	32-09-31	700-05934-000	PLATINUM PROPERTY HOLDINGS LLC	PO BOX 10282 FORT SMITH AR 72917	RI	0	0.19	0.19
1	32-09-31	700-05935-000	HACKLER, LEE	PO BOX 566 ALMA AR 72921	RI	0	0.19	0.19
1	32-09-31	700-05936-000	FRITCH, ERSKIN L	1134 FLAT ROCK CR VAN BUREN AR 72956	RI	0	0.21	0.21
1	32-09-31	700-05937-000	LE, NHAT T	7214 BLACKJACK DR FORT SMITH AR 72916	RI	0	0.23	0.23
1	32-09-31	700-05938-000	BUTLER, MARGARETTE J	1138 FLAT ROCK CIR VAN BUREN AR 72956	RI	0	0.19	0.18
1	32-09-31	700-05939-000	BELTRAN, PETRONA MARIBEL	1106 FLAT ROCK DR VAN BUREN AR 72956	RI	0	0.20	0.04
1	32-09-31	700-05959-000	NIETO, RUTH	PO BOX 4432 FORT SMITH AR 72914	RI	0	0.32	0.32
1	32-09-31	700-05968-000	AMERICAN EQUITY FUNDING	7005 ALMA HWY VAN BUREN AR 72956	RM	0	0.13	0.13
1	32-09-31	700-05969-000	HACKLER, LEE & PATRICIA	PO BOX 566 ALMA AR 72921	RI	0	0.14	0.14
1	32-09-31	700-05970-000	HACKLER, LEE & PATRICIA	PO BOX 566 ALMA AR 72921	RI	0	0.13	0.13
1	32-09-31	700-05971-000	CASTILLO, OSCAR	3606 FLOYD ST VAN BUREN AR 72957	RI	0	0.14	0.14
1	32-09-31	700-05972-000	LIRA, DAVID	1322 S 36TH ST VAN BUREN AR 72956	RI	0	0.15	0.15
1	32-09-31	700-05973-000	YI, TU YE	1320 S 36TH ST VAN BUREN AR 72956	RI	0	0.14	0.14
1	32-09-31	700-05974-000	PEEVY PROPERTIES LLC	1216 HENDRICKS BLVD FORT SMITH AR 72903	RI	0	0.14	0.14
1	32-09-31	700-05975-000	FLASH ENTERPRISES LLC	3422 MIDLAND FORT SMITH AR 72904	RI	0	0.13	0.13
1	32-09-31	700-05976-000	LIRA, DAVID	1322 S 36TH ST VAN BUREN AR 72956	RI	0	0.16	0.16
1	32-09-31	700-05977-000	PRESSLEY, DONNIE JR	3406 FLAT ROCK CT VAN BUREN AR 72956	RI	0	0.29	0.29
1	32-09-31	700-05978-000	JONES, BARBARA J	8017 OLD CONCORD ALMA AR 72921	RI	0	0.21	0.21
1	32-09-31	700-05979-000	GILMORE, MICHAEL W	3402 FLAT ROCK CT VAN BUREN AR 72956	RI	0	0.20	0.20
1	32-09-31	700-05980-000	HACKLER, LEE, PATRICIA & LEANN	PO BOX 566 ALMA AR 72921	RI	0	0.23	0.23
1	32-09-31	700-05981-000	JONES, BARBARA J	8017 OLD CONCORD ALMA AR 72921	RI	0	0.15	0.15
1	32-09-31	700-05982-000	JONES, BARBARA JEAN	8017 OLD CONCORD ALMA AR 72921	RI	0	0.19	0.19
1	32-09-31	700-05983-000	LIRA, ISRAEL	3925 VICTORY CIR FORT SMITH AR 72904	RI	0	0.17	0.17
1	32-09-31	700-05984-000	AMERICAN EQUITY FUNDING	7005 ALMA HWY VAN BUREN AR 72956	RM	0	0.14	0.14
1	32-09-31	700-05985-000	DUNCAN, JERRY DON	3507 FLAT ROCK CT VAN BUREN AR 72956	RI	0	0.15	0.15
1	32-09-31	700-05986-000	RODGERS, CHRISTOPHER R & AMY	3509 FLAT ROCK CT VAN BUREN AR 729565	RI	0	0.13	0.13
1	32-09-31	700-05987-000	AMERICAN EQUITY FUNDING	7005 ALMA HWY VAN BUREN AR 72956	RM	0	0.13	0.13
1	32-09-31	700-05988-000	DARROW, CRYSTAL	308 PINE ST ROLAND OK 74954	RM	0	0.13	0.13
1	32-09-31	700-05989-000	ROSA, MANUEL	1617 CATCHER RD VAN BUREN AR 72956	RM	0	0.12	0.12
1	32-09-31	700-05990-000	ROSA, MANUEL D	1617 CATCHER RD VAN BUREN AR 72956	RI	0	0.13	0.13
1	32-09-31	700-05991-000	HACKLER, LEE	P O BOX 566 ALMA AR 72921	RI	0	0.13	0.09
1	32-09-31	700-05992-000	AMERICAN EQUITY FUNDING	3608 FLAT ROCK VAN BUREN AR 72956	RI	0	0.12	0.12
1	32-09-31	700-05993-000	MILLER, MARY A	3606 FLAT ROCK CT VAN BUREN AR 72956	RI	0	0.12	0.12
1	32-09-31	700-05994-000	ROSA, MANUEL D	1617 CATCHER RD VAN BUREN AR 72956	RI	0	0.12	0.12
1	32-09-31	700-05995-000	ROSA, MANUEL	1617 CATCHER RD VAN BUREN AR 72956	RI	0	0.15	0.15
1	32-09-31	700-05996-000	HACKLER, LEE & PATRICIA	P O BOX 566 ALMA AR 72921	RI	0	0.13	0.13
1	32-09-31	700-05997-000	HACKLER, LEE & PATRICIA	P O BOX 566 ALMA AR 72921	RV	0	0.11	0.11
1	32-09-31	700-05998-000	R F PROPERTIES, LLC	7005 ALMA HIGHWAY VAN BUREN AR 72956	RI	0	0.11	0.11
1	32-09-31	700-05999-000	HACKLER, LEE	PO BOX 566 ALMA AR 72921	RI	0	0.11	0.11
1	32-09-31	700-06000-000	ROSA, MANUEL D OR JOSE I	1617 CATCHER RD VAN BUREN AR 72956	RI	0	0.12	0.02
1	32-09-31	700-06002-000	CASTILLO, OSCAR	3606 FLOYD ST VAN BUREN AR 72957	RI	0	0.27	0.26
1	32-09-31	700-06003-000	CASTILLO, OSCAR	3606 FLOYD ST VAN BUREN AR 72957	RI	0	0.13	0.13
1	32-09-31	700-06004-000	CASTILLO, OSCAR	3606 FLOYD ST VAN BUREN AR 72957	RI	0	0.14	0.14
1	32-09-31	700-06021-003	WOODALL, HELEN M	3610 HOLLIS DR VAN BUREN AR 72956	RV	0	0.07	0.07

MAP PAGE	SECTION TOWNSHIP RANGE	PARCEL NUMBER	OWNER NAME	* OWNER ADDRESS	*TYPE	ASSESSOR ACRE	GIS ACRE	LEVEED ACRE
1	32-09-31	700-06021-004	WOODALL, HELEN M	3610 HOLLIS DR VAN BUREN AR 72956	RI	0	0.14	0.14
1	32-09-31	700-06021-005	WOODALL, HELEN M	3610 HOLLIS DR VAN BUREN AR 72956	RV	0	0.14	0.14
1	32-09-31	700-06021-006	RIVAS, OSCAR	3606 HOLLIS DR VAN BUREN AR 72956	RI	0	0.13	0.13
1	32-09-31	700-06021-007	HANESANA, PAYNA & SONEMANY	3602 HOLLIS DR VAN BUREN AR 72956	RV	0	0.13	0.13
1	32-09-31	700-06021-008	HANESANA, PAYNA & SONEMANY	3602 HOLLIS DR VAN BUREN AR 72956	RI	0	0.13	0.13
1	32-09-31	700-06021-009	HANESANA, PAYNA & SONEMANY	3602 HOLLIS DR VAN BUREN AR 72956	RV	0	0.14	0.14
1	32-09-31	700-06021-010	M & G DEVELOPMENTS LLC	3407 INDUSTRIAL PARK VAN BUREN AR 72956	RI	0	0.13	0.13
1	32-09-31	700-06021-011	M & G DEVELOPMENTS LLC	3407 INDUSTRIAL PARK VAN BUREN AR 72956	RI	0	0.23	0.23
1	32-09-31	700-06021-012	M & G DEVELOPMENTS LLC	3407 INDUSTRIAL PARK VAN BUREN AR 72956	RI	0	0.29	0.29
1	32-09-31	700-06021-013	M & G DEVELOPMENTS LLC	3407 INDUSTRIAL PARK VAN BUREN AR 72956	RI	0	0.23	0.23
1	32-09-31	700-06021-014	M & G DEVELOPMENTS LLC	3407 INDUSTRIAL PARK VAN BUREN AR 72956	RI	0	0.24	0.24
1	32-09-31	700-06021-015	SENGMANIVONG, KHAMDENG & SOUBONH	3519 NO 25TH FORT SMITH AR 72904	RV	0	0.15	0.15
1	32-09-31	700-06021-016	SENGMANIVONG, KHAMDENG & SOUBONH	3519 NO 25TH FORT SMITH AR 72904	RV	0	0.15	0.15
1	32-09-31	700-06021-017	PORT CITY PROPERTIES LLC	PO BOX 235 VAN BUREN AR 72957	RI	0	0.16	0.16
1	32-09-31	700-06021-018	REID, VERNON SCOTT	1412 SOUTH 36TH VAN BUREN AR 72956	RV	0	0.17	0.17
1	32-09-31	700-06021-019	SENGKA, SANGWARN & KHOUNE	3609 HOLLIS DR VAN BUREN AR 72956	RV	0	0.15	0.15
1	32-09-31	700-06021-020	SENGKA, KHOUNE	3609 HOLLIS DR VAN BUREN AR 72956	RI	0	0.15	0.15
1	32-09-31	700-06021-021	KHAMPANE, KHAMFONH	3611 HOLLIS DR VAN BUREN AR 72956	RI	0	0.15	0.15
1	32-09-31	700-06021-026	NOKHAM, PHETKHAM & BOUNEOM	3608 JAMES ST VAN BUREN AR 72956	RI	0	0.47	0.47
1	32-09-31	700-06021-028	SILVA-GARCIA, AGUSTIN	3607 S 36TH ST VAN BUREN AR 72956	RI	0	0.14	0.14
1	32-09-31	700-06021-029	KONGPHOUTHAKHOUN, SMITH	3611 WILLOW ST FORT SMITH AR 72904	RV	0	0.13	0.13
1	32-09-31	700-06021-030	KONGPHOUTHAKHOUN, SMITH	3611 WILLOW ST FORT SMITH AR 72904	RV	0	0.12	0.12
1	32-09-31	700-06021-031	GUTIERREZ, OSCAR N & MARIA	1409 FLAT ROCK DR VAN BUREN AR 72956	RV	0	0.14	0.08
1	32-09-31	700-06021-032	NIETO, RUTH	PO BOX 4432 FORT SMITH AR 72914	RV	0.45	0.45	0.45
1	32-09-31	700-06068-000	DYER, CHARLES B JR & STACIE A	PO BOX 2503 ALMA AR 72921	RV	0	0.18	0.18
1	32-09-31	700-06069-000	M & G DEVELOPMENTS LLC	3407 INDUSTRIAL PARK VAN BUREN AR 72956	RI	0	0.17	0.17
1	32-09-31	700-06070-000	M & G DEVELOPMENTS LLC	3407 INDUSTRIAL PARK VAN BUREN AR 72956	RI	0	0.17	0.17
1	32-09-31	700-06071-000	YOUNGBLOOD, LADONNA	1217 FLAT ROCK DR VAN BUREN AR 72956	RI	0	0.17	0.17
1	32-09-31	700-06072-000	MUNGUIA, DANIEL & FIDELIA	1215 FLAT ROCK DR VAN BUREN AR 72956	RI	0	0.17	0.17
1	32-09-31	700-06073-000	LE, NHAT THIEN	7214 BLACKJACK DR FORT SMITH AR 72916	RI	0	0.17	0.17
1	32-09-31	700-06074-000	ALVARADO, JOSE A	1211 FLAT ROCK DR VAN BUREN AR 72956	RI	0	0.17	0.16
1	32-09-31	700-06103-001	BROWN, TIM & VICKIE	P O BOX 1735 VAN BUREN AR 72957	RI	0	0.36	0.33
1	32-09-31	700-06103-002	CAPPS RENTAL LLC	PO BOX 10251 FORT SMITH AR 72917	RI	0	0.19	0.19
1	32-09-31	700-06103-003	HARPER, ILDA & LARRY	1222 FLAT ROCK DR VAN BUREN AR 72956	RI	0	0.16	0.16
1	32-09-31	700-06103-004	LAMIE, RICK W	1226 FLAT ROCK DR VAN BUREN AR 72956	RI	0	0.16	0.16
1	32-09-31	700-06103-005	WILLIAMS, DANIEL	4824 N O ST FORT SMITH AR 72904	RI	0	0.21	0.21
1	32-09-31	700-06103-006	BAGBY, PHILIP A	501 MAIN ST VAN BUREN AR 72956	RI	0	0.28	0.28
1	32-09-31	700-06103-007	PACHECO, JESUS	1304 FLAT ROCK DR VAN BUREN, AR 72956-	RI	0	0.41	0.41
1	32-09-31	700-08714-000	GILMORE, MICHAEL W	3402 FLAT ROCK CT VAN BUREN AR 72956	RV	2.7	2.66	2.66
1	32-09-31	700-08715-000-C	BREEDEN, CLAYTON EUGENE	P O BOX 989 VAN BUREN AR 72956	II	5.4	9.37	9.37
1	32-09-31	700-08716-000	BREEDEN, CLAYTON EUGENE	P O BOX 989 VAN BUREN AR 72956	AV	5.2	5.39	5.39
1	32-09-31	700-08717-000	VBI PROPERTIES LLC	P O BOX 664 VAN BUREN AR 72957	AV	119.95	117.29	117.29
1	32-09-31	700-08719-000	MASRI, HASSAN	3918 PEACEFUL VALLEY CIR VAN BUREN AR 72956	AV	8.95	12.14	12.14
1	32-09-31	700-08719-001	BOLLMAN, WAYNE E	1203 ALMA DR ALMA AR 72921	RV	1	1.10	1.10
1	32-09-31	700-08725-101	USA TRUCK INC	3108 INDUSTRIAL PARK VAN BUREN AR 72956	PS	54.28	54.27	54.27
1	32-09-31	700-08725-102	USA TRUCK INC	3108 INDUSTRIAL PARK VAN BUREN AR 72956	PS	9.18	9.18	9.18
1	32-09-31	700-08726-001-C	CRAWFORD CONSTRUCTION CO	1103 S 28TH ST VAN BUREN AR 72956	IV	3	3.00	3.00
1	32-09-31	700-08726-002-C	USA TRUCK INC	3200 INDUSTRIAL PARK RD VAN BUREN AR 72956	IV	11.96	19.16	19.16

MAP PAGE	SECTION TOWNSHIP RANGE	PARCEL NUMBER	OWNER NAME	* OWNER ADDRESS	*TYPE	ASSESSOR ACRE	GIS ACRE	LEVEED ACRE
1	32-09-31	700-08726-003-C	USA TRUCK INC	3200 INDUSTRIAL PARK RD VAN BUREN AR 72956	IV	4.75	4.75	4.75
1	32-09-31	700-08727-000-C	CRAWFORD, GARY	P O BOX 779 FORT SMITH AR 72902	II	2	2.00	2.00
1	32-09-31	700-08728-000-C	VAN BUREN SCHOOL DISTRICT #42	2221 POINTER TRAIL VAN BUREN AR 72956	ES	2.55	2.57	2.57
1	32-09-31	700-08729-000-E	VAN BUREN SCHOOL DISTRICT	2221 POINTER TRAIL VAN BUREN AR 72956	EX	3.53	3.52	3.52
1	32-09-31	700-08729-001	VAN BUREN SCHOOL DISTRICT #42	2221 POINTER TRAIL VAN BUREN AR 72956	ES	1.47	1.48	1.48
1	32-09-31	700-08730-000-C	USA TRUCK INC	3200 INDUSTRIAL PARK RD VAN BUREN AR 72956	II	2.79	2.81	2.81
1	32-09-31	700-08730-001-C	LEDING, KENNETH J & TRUDY	3012 INDUSTRIAL PARK RD VAN BUREN AR 72956	II	0.35	0.34	0.34
1	32-09-31	700-08730-002-C	YYY HOLDINGS LIMITED PARTNERSHIP	PO BOX 604 VAN BUREN AR 72956	II	0.86	0.86	0.86
1	32-09-31	700-08731-000-E	VAN BUREN SCHOOL DISTRICT	2221 POINTER TRAIL VAN BUREN AR 72956	EX	5	5.01	5.01
1	32-09-31	700-08733-000-C	MCILVAIN, HAROLD & DEBBIE	1508 HIDDEN VALLEY VAN BUREN AR 72956	IG	7.19	8.69	8.69
1	32-09-31	700-08733-001-C	PIERCE, BOBBY F JR & LESLEY	1227 SO 5TH STREET FORT SMITH, AR 72901	II	1	1.04	1.04
1	32-09-31	700-08733-003-C	FROST, JEFFREY & LADONNA	P O BOX 5632 VAN BUREN AR 72956	IM	3.18	1.67	1.67
1	32-09-31	700-08735-000-C	USA TRUCK INC	3200 INDUSTRIAL PARK RD VAN BUREN AR 72956	II	15.17	15.13	15.13
1	32-09-31	700-08736-001	NORMAN, STEPHEN & RHONDA	PO BOX 847 VAN BUREN AR 72957	IV	0	2.50	2.50
1	32-09-31	700-08736-002	JUSTMAN, JOHN & ELAINE &	PO BOX 847 VAN BUREN AR 72956	II	2.5	2.50	2.50
1	32-09-31	700-08740-001	WEST, RANDY & SUSAN 1/3 ET AL	21 CASTLEFORD DR BELLA VISTA AR 72714	AV	4.12	10.75	10.75
1	32-09-31	700-08741-000	VBI PROPERTIES LLC	P O BOX 664 VAN BUREN AR 72957	IV	3.38	11.81	11.81
1	32-09-31	700-08742-001-C	V & S LEASING INC 1/3 INT QR INC	11701 KINARD NO LITTLE ROCK AR 72117	II	2.08	1.98	1.98
1	32-09-31	700-08742-002-C	PIERCE, BOBBY F JR & LESLEY	1227 S 5TH FORT SMITH AR 72901	II	4	3.96	3.96
1	32-09-31	700-08742-003	V & S LEASING 1/3 INT. & QR INC.	11701 KINARD NO LITTLE ROCK AR 72117	II	3	3.02	3.02
1	32-09-31	700-08743-000	VBI PROPERTIES LLC	P O BOX 664 VAN BUREN AR 72957	IV	2.75	3.11	3.11
1	32-09-31	700-08743-002-C	EAGLE REDI-MIX CONCRETE LLC	2761 SKELLY DRIVE, STE 300 TULSA OK 74015	IM	10	10.00	10.00
2	04-08-31	001-00593-000	BOSTER, JOHN W & BRENDA	4519 PARKS RD VAN BUREN AR 72956-	AV	20	20.43	3.93
2	04-08-31	001-00594-000	WILLIAMS, JOE W TRUSTEE	4148 OLD WILLIAMS LN VAN BUREN AR 72956	AV	39.95	40.31	3.38
2	04-08-31	001-00594-001	W W FARMLANDS LLC	P O BOX 4245 FAYETTEVILLE AR 72702	AV	0.05	0.02	0.02
2	04-08-31	001-00600-000	W W FARMLANDS LLC	P O BOX 4245 FAYETTEVILLE AR 72702	AV	16.5	12.16	12.16
2	04-08-31	001-00601-000	WILLIAMS, JOE W TRUST	4148 OLD WILLIAMS LN VAN BUREN AR 72956	AV	3.5	5.47	5.06
2	04-08-31	001-00604-000	WILLIAMS, JOE W (TRUSTEE)	4148 OLD WILLIAMS LN VAN BUREN AR 72956	AV	36.5	36.42	6.49
2	04-08-31	001-00605-000	WILLIAMS, JOE W (TRUSTEE)	4148 OLD WILLIAMS LN VAN BUREN AR 72956	AV	3.5	3.81	3.81
2	04-08-31	001-00606-000	W W FARMLANDS LLC	P O BOX 4245 FAYETTEVILLE AR 72702	AV	36.5	37.53	37.53
2	04-08-31	001-00607-000	WILLIAMS, JOE W TRUST	4148 OLD WILLIAMS LN VAN BUREN AR 72956	AV	3.5	2.47	1.88
2	04-08-31	001-00608-000	FORT SMITH HUNTING & FISHING CL	P O BOX 5158 FORT SMITH AR 72913	AV	75.4	74.86	74.86
2	04-08-31	001-00610-000	KAYLOR FAMILY TRUST	2508 OAK GROVE RD VAN BUREN AR 72956	AV	4.6	5.22	4.11
2	04-08-31	001-00620-000	KAYLOR FAMILY TRUST	2508 OAK GROVE RD VAN BUREN AR 72956	AV	22.5	24.89	5.20
2	04-08-31	001-00622-000	RHODES, R C & ALLEN, JOHN Q	6115 OLD GREENWOOD RD FORT SMITH AR 72903	AV	17.5	15.13	15.13
2	04-08-31	001-00623-000	KAYLOR, RONNIE	PO BOX 383 MULBERRY AR 72947	AV	3	3.12	0.55
2	04-08-31	001-00624-000	NEIDECKER, TIMOTHY	4824 OAK GROVE TER VAN BUREN AR 72956	AI	10	9.95	1.59
2	04-08-31	001-00631-000	ZIRBEL, JANET &	4740 OAK GROVE TER VAN BUREN AR 72956	AI	6	8.53	1.10
2	04-08-31	001-00633-000	ZIRBEL, JANET &	4740 OAK GROVE TER VAN BUREN AR 72956	AV	3.5	0.91	0.91
2	05-08-31	001-00635-000	W W FARMLANDS LLC	P O BOX 4245 FAYETTEVILLE AR 72702	AV	66.82	66.78	66.78
2	05-08-31	001-00636-000	WILLIAMS, JOE W (TRUSTEE)	4148 OLD WILLIAMS LANE VAN BUREN AR 72956	AV	13.18	13.82	8.34
2	05-08-31	001-00637-000	MOSELEY, BILL M	# 8 FREE FERRY HTS FORT SMITH AR 72903	AV	40	39.71	39.71
2	05-08-31	001-00638-000	INGRAM FAMILY TRUST	3040 N DORCHESTER DR FAYETTEVILLE AR 72703	AV	219.48	219.21	219.21
2	05-08-31	001-00645-000	WEST, RANDY & SUSAN (1/3) ET AL	21 CASTLEFORD DR BELLA VISTA AR 72714	AV	20	20.61	20.61
2	05-08-31	001-00648-000	HALLIBURTON ENERGY SERVICES INC	P O BOX 1431 DUNCAN OK 73536-0222	AV	60.34	58.38	58.38
2	05-08-31	001-00649-000-E	AR HWY COMM	PO BOX 2261 LITTLE ROCK AR 72203-2261	EG	1.94	2.17	2.17
2	05-08-31	001-00654-000-E	AR HWY COMM	PO BOX 2261 LITTLE ROCK AR 72203-2261	EG	1.59	3.39	3.39
2	05-08-31	001-00655-000	INGRAM FAMILY TRUST	3040 N DORCHESTER DR FAYETTEVILLE AR 72703	AM	77.45	75.81	75.81

MAP PAGE	SECTION TOWNSHIP RANGE	PARCEL NUMBER	OWNER NAME	* OWNER ADDRESS	*TYPE	ASSESSOR ACRE	GIS ACRE	LEVEED ACRE
2	05-08-31	001-00660-000-E	LEVEE	C/O BRIAN BALL	EG	3	2.70	2.70
2	05-08-31	001-00661-000	W W FARMLANDS LLC	P O BOX 4245 FAYETTEVILLE AR 72702	AM	40	40.18	40.18
2	05-08-31	001-00664-000	FORT SMITH HUNTING & FISHING CL	P O BOX 5158 FORT SMITH AR 72913	AV	40	40.10	40.10
2	05-08-31	700-03276-000-C	WHITE, JACK PROPERTIES LLC 1/2	8751 HOBBTOWN RD RUDY AR 72952	IA	19.54	19.58	19.58
2	05-08-31	700-03276-001-C	ROBERSON, TERRY SCOTT	214 W COLORADO AVE SPRINGDALE AR 72764	II	1.86	1.86	1.86
2	05-08-31	700-03276-002-C	MID-CONTIENT OF ARKANSAS	2720 N HEMLOCK CT STE B BROKEN ARROW OK 74012	II	7.54	7.54	7.54
2	05-08-31	700-03276-003-C	MAHAR, JAMES E & PAMLA A TRUST	1227 WHITE OAK ESTATES VAN BUREN AR 72956	II	10	9.42	9.42
2	05-08-31	700-03276-004-C	ASH GROVE CEMENT COMPANY	P O BOX 25900 OVERLAND PARK KS 66225	IG	18.43	18.33	18.33
2	06-08-31	001-00674-000	B R WEST PROPERTIES LLC	9514 MOODY RD FORT SMITH AR 72903	IV	8.21	7.90	7.90
2	06-08-31	001-00681-000-E	LEVEE	C/O BRIAN BALL	EG	110.99	110.29	29.91
2	06-08-31	001-00681-001	ARKANSAS & MISSOURI RAILROAD	306 E EMMA SPRINGDALE AR 72764	EG	16.17	16.17	1.04
2	06-08-31	001-00692-000	INGRAM FAMILY TRUST	3040 N DORCHESTER DR FAYETTEVILLE AR 72703	AV	3.73	3.73	3.73
2	06-08-31	001-00693-000-E	AR HWY COMM	PO BOX 2261 LITTLE ROCK AR 72203-2261	EG	3.82	1.82	1.82
2	06-08-31	700-03275-000-C	B R WEST PROPERTIES LLC	9514 MOODY RD FORT SMITH AR 72903	IG	11.52	11.49	11.49
2	07-08-31	001-00695-001	MERECHKA, LYNN & MARY	PO BOX 1603 VAN BUREN AR 72957	AV	1.06	1.06	1.06
2	07-08-31	001-00696-000-E	LEVEE	C/O BRIAN BALL	EG	13.08	9.47	0.69
2	07-08-31	001-00699-000-E	AR HWY COMM	PO BOX 2261 LITTLE ROCK AR 72203-2261	EG	0.28	0.19	0.19
2	08-08-31	001-00710-000	W W FARMLANDS LLC	P O BOX 4245 FAYETTEVILLE AR 72702	AV	31.69	37.63	37.63
2	08-08-31	001-00712-000	HUDSON, KEVIN	P O BOX 1244 VAN BUREN AR 72957	AV	26.23	26.20	26.20
2	08-08-31	001-00712-001	W W FARMLANDS LLC	P O BOX 4245 FAYETTEVILLE AR 72702	AV	10	12.76	12.76
2	08-08-31	001-00712-002	W W FARMLANDS LLC	P O BOX 4245 FAYETTEVILLE AR 72702	AV	3.77	1.19	1.19
2	08-08-31	001-00713-000	INGRAM FAMILY TRUST	3040 N DORCHESTER DR FAYETTEVILLE AR 72703	AV	30.1	28.72	28.72
2	08-08-31	001-00714-000-E	LEVEE	C/O BRIAN BALL	EG	12	8.98	5.08
2	08-08-31	001-00715-000-E	AR HWY COMM	PO BOX 2261 LITTLE ROCK AR 72203-2261	EG	1.91	2.45	2.45
2	09-08-31	001-00740-000	SSS OF CRAWFORD COUNTY LLC	PO BOX 132 VIAN OK 74962	AV	69.78	73.83	73.83
2	09-08-31	001-00741-000	NEIDECKER, TIMOTHY	4824 OAK GROVE TER VAN BUREN AR 72956	AV	9	7.59	7.12
2	09-08-31	001-00742-000	SSS OF CRAWFORD COUNTY LLC	PO BOX 132 VIAN OK 74962	AV	80	80.23	80.23
2	10-08-31	001-00774-000	NEIDECKER, TIMOTHY	4824 OAK GROVE TER VAN BUREN AR 72956	AV	16.3	16.97	11.54
2	10-08-31	001-00782-000	NEIDECKER, TIMOTHY	4824 OAK GROVE TER VAN BUREN AR 72956	AV	11.8	11.84	9.36
2	10-08-31	001-00786-000	BOBLETT, JOSEPH & HANNAH	5204 MCCLURE RD VAN BUREN AR 72956	RI	4.96	4.96	0.04
2	32-09-31	001-04544-000	DOSHIER, RAYMOND WADE & SUSAN %	2 ABBEY WOODS LANE DALLAS TX 75248	AV	30	28.35	17.04
2	32-09-31	001-04544-001	MORRISON, JOHN	1207 LISA LN VAN BUREN AR 72956	AV	50	49.98	26.88
2	32-09-31	001-04545-002	WEST, RANDY & SUSAN (1/3) ET AL	21 CASTLEFORD DR BELLA VISTA AR 72714	AV	16.76	10.23	10.23
2	32-09-31	700-01547-502	DIVINE PROPERTY MANAGEMENT -	6005 BOLTON RD FORT SMITH AR 72903	CI	2.15	2.14	0.14
2	32-09-31	700-05518-005	SYMONDS, JOHNIE C JR & PAMELA L	3805 PEACEFUL VALLEY CIR VAN BUREN AR 72956	RI	0	0.32	0.08
2	32-09-31	700-05518-006	MILLER, JAMES L	3803 PEACEFUL VALLEY CIR VAN BUREN AR 72956	RI	0	0.50	0.50
2	32-09-31	700-05518-007	RECINOS, ROBERT	3800 PEACEFUL VALLEY CIR VAN BUREN AR 72956	RI	0	0.62	0.62
2	32-09-31	700-05518-008	FLORES, JUAN P	3802 PEACEFUL VALLEY CIR VAN BUREN AR 72956	RI	0	0.54	0.18
2	32-09-31	700-05518-021	RAIBLE, MICHAEL E	3801 JACOB CT ST VAN BUREN AR 72956	RI	0	0.27	0.06
2	32-09-31	700-05518-022	VARGAS, BERTA	3717 JACOB CT VAN BUREN AR 72956	RI	0	0.38	0.32
2	32-09-31	700-05518-071	QUINTEROS, JONATHAN	1205 OLLIE DR VAN BUREN AR 72956	RI	0	0.23	0.08
2	32-09-31	700-05518-072	AGUILAR, KARLA IVETH	3713 JACOBS CT VAN BUREN AR 72956	RI	0	0.38	0.38
2	32-09-31	700-05518-073	BOSTER, BRIAN & JENNIFER	4500 PARKS RD VAN BUREN AR 72956	RI	0	0.32	0.32
2	32-09-31	700-05518-074	MANGANDI, ANA & MENA, JOSE	3705 JACOB CT VAN BUREN AR 72956	RI	0	0.27	0.27
2	32-09-31	700-05518-075	LIVINGSTON, JOSHUA A & SHANELLE	3701 JACOB CT VAN BUREN AR 72956	RI	0	0.59	0.59
2	32-09-31	700-05518-076	STEP PROPERTIES RIVER VALLEY LLC	611 S ARKANSAS AVE VAN BUREN AR 72956	RI	0	0.41	0.41
2	32-09-31	700-05518-077	OKONIEWSKI, HENRY J	1204 OLLIE ST VAN BUREN AR 72956-	RI	0	0.27	0.27
2	32-09-31	700-05518-078	LIMA, ANA DAISY	1208 OLLIE ST VAN BUREN AR 72956	RI	0	0.30	0.30

MAP PAGE	SECTION TOWNSHIP RANGE	PARCEL NUMBER	OWNER NAME	* OWNER ADDRESS	*TYPE	ASSESSOR ACRE	GIS ACRE	LEVEED ACRE
2	32-09-31	700-05518-079	HENRIQUEZ, MARIO & CECILIA G	1212 OLLIE DR VAN BUREN AR 72956	RI	0	0.30	0.26
2	32-09-31	700-05861-000	PONGAE, KIM & BROWN, ALEXANDER S	1026 RICKEY CIR VAN BUREN AR 72956	RI	0	0.28	0.09
2	32-09-31	700-05862-000	ELLISON, BONNIE S LIVING TRUST	P O BOX 783 ALMA AR 72921	RI	0	0.25	0.04
2	32-09-31	700-05863-000	CASTELLANOS, MARIA	1022 RICKEY CIR VAN BUREN AR 72956	RI	0	0.27	0.12
2	32-09-31	700-05864-000	LE, NHAT T	7214 BLACKJACK DR FORT SMITH AR 72916	RI	0	0.30	0.10
2	32-09-31	700-05865-000	LE, NHAT T	7214 BLACKJACK DR FORT SMITH AR 72916	RI	0	0.25	0.08
2	32-09-31	700-05866-000	LE, NHAT T	7214 BLACKJACK DR FORT SMITH AR 72916	RI	0	0.23	0.13
2	32-09-31	700-05867-000	PORT CITY PROPERTIES LLC	PO BOX 235 VAN BUREN AR 72957	RI	0	0.22	0.06
2	32-09-31	700-05868-000	PHONEPRADITH, MOK	1012 RICKEY CIR VAN BUREN AR 72956	RI	0	0.22	0.05
2	32-09-31	700-06021-001	PHOUNSAVATH, DOUAN &	3704 HOLLIS DR VAN BUREN AR 72956	RM	0	0.15	0.14
2	32-09-31	700-06021-002	PHOUNSAVATH, DOUAN &	3704 HOLLIS DR VAN BUREN AR 72956	RI	0	0.22	0.22
2	32-09-31	700-06021-022	KHAMPANE, SISAVATH L & THAEO	3611 HOLLIS DR VAN BUREN AR 72956	RV	0	0.14	0.14
2	32-09-31	700-06021-023	KHOUNCHANH, KONG & NOUANE PHOUNS	3521 E TYLER AVE FRESNO CA 93702	RV	0	0.14	0.12
2	32-09-31	700-06021-024	BONILLA, MARIA E	3612 JAMES ST VAN BUREN AR 72956	RI	0	0.19	0.18
2	32-09-31	700-06063-000	ROSA, MILAGRO C	1311 FLAT ROCK DR VAN BUREN AR 72956	RI	0	0.22	0.03
2	32-09-31	700-06064-000	BOSTER, BRIAN & JENNIFER	4500 PARKS RD VAN BUREN AR 72956	RI	0	0.16	0.03
2	32-09-31	700-06065-000	R&D INVESTMENTS PARTNERSHIP	1918 KELLY RD ALMA AR 72921	RI	0	0.18	0.04
2	32-09-31	700-06066-000	RODAS, JUAN A PINEDA	1305 FLAT ROCK DR VAN BUREN AR 72956	RI	0	0.19	0.07
2	32-09-31	700-06067-000	MONTERROZA, ALONSO & NERCY M	1303 FLAT ROCK DR VAN BUREN AR 72956	RI	0	0.17	0.12
2	33-09-31	001-04587-000	WILLIAMS, JOE W (TRUSTEE)	4148 OLD WILLIAMS LN VAN BUREN AR 72956	AI	146.84	146.77	18.59
3	08-08-31	001-00709-000	ALLENS INC	% SSS OF CRAWFORD COUNTY LLC PO BOX 132 VIAN OK 74962	AV	80	80.93	80.93
3	08-08-31	001-00710-001	CORP OF ENGINEERS	6042 LOCK & DAM RD OZARK AR 72949	EG	46.31	11.04	11.04
3	08-08-31	001-00720-000	BEDFORD, RONALD MELVIN SR	2640 PADEN PLACE BIRMINGHAM AL 35226	AV	28.9	27.32	27.32
3	08-08-31	001-00721-000-E	LEVEE	C/O BRIAN BALL	EG	6.9	10.35	0.51
3	08-08-31	001-00723-000-E	AR HWY COMM	PO BOX 2261 LITTLE ROCK AR 72203-2261	EG	2	2.44	2.44
3	08-08-31	001-00724-000	W W FARMLANDS LLC	P O BOX 4245 FAYETTEVILLE AR 72702	AV	38.5	32.94	32.94
3	08-08-31	001-00724-002	ROBERTS, JERRY	P O BOX 237 HARTFORD AR 72938	AM	6.86	6.86	6.86
3	08-08-31	001-00724-003	ONE ELEVEN PROPERTY & CATTLE LLC	1208 N 26TH ST VAN BUREN AR 72956	AV	43.34	43.32	43.32
3	08-08-31	001-00727-000-E	AR HWY COMM	PO BOX 2261 LITTLE ROCK AR 72203-2261	EG	1.57	2.57	2.57
3	08-08-31	001-00728-000-E	LEVEE	C/O BRIAN BALL	EG	9.2	17.75	0.81
3	08-08-31	001-00729-000	BEDFORD, RONALD MELVIN SR	2640 PADEN PLACE BIRMINGHAM AL 35226	AV	54.78	53.85	53.85
3	08-08-31	001-00729-001	BEDFORD, RONALD MELVIN SR	2640 PADEN PLACE BIRMINGHAM AL 35226	AV	50	15.55	15.55
3	08-08-31	001-00735-000-E	LEVEE	C/O BRIAN BALL	EG	9.5	14.09	0.58
3	08-08-31	001-00736-000-E	AR HWY COMM	PO BOX 2261 LITTLE ROCK AR 72203-2261	EG	3.02	3.07	3.07
3	08-08-31	001-00737-000	BEDFORD, RONALD MELVIN SR	2640 PADEN PLACE BIRMINGHAM AL 35226	AV	2.8	27.48	27.48
3	08-08-31	001-00738-000	SSS OF CRAWFORD COUNTY LLC	PO BOX 132 VIAN OK 74962	AV	160	162.73	162.73
3	09-08-31	001-00744-000	SSS OF CRAWFORD COUNTY LLC	PO BOX 132 VIAN OK 74962	AM	320	321.15	321.15
3	09-08-31	001-00745-000	SSS OF CRAWFORD COUNTY LLC	PO BOX 132 VIAN OK 74962	AM	80	82.33	82.33
3	09-08-31	001-00750-000	SSS OF CRAWFORD COUNTY LLC	PO BOX 132 VIAN OK 74962	AV	72.84	71.79	71.79
3	09-08-31	001-00752-000	CRABTREE, WILLIAM BURL	2018 THORNHILL ST ALMA AR 72921	AV	7.16	7.47	7.47
3	10-08-31	001-00770-000	BIG BARN INVESTMENTS INC	5300 MCCLURE RD VAN BUREN AR 72956	AV	36.38	36.78	29.80
3	10-08-31	001-00770-001	WILLIAMS, EUGENE MICHAEL	5446 MCCLURE ROAD VAN BUREN AR 72956	AV	2.5	2.65	0.10
3	10-08-31	001-00775-000	TRUMBLE, BETTE TIBBITTS	12400 BUFFALO RD SPRINGFIELD NE 68059-5109	AV	22.6	20.02	20.02
3	10-08-31	001-00781-000	NEIDECKER, TIMOTHY	4824 OAK GROVE TER VAN BUREN AR 72956	AV	14.27	14.27	14.27
3	10-08-31	001-00783-000	FAUCHER, MICHAEL D & DONNA G	5300 MCCLURE RD VAN BUREN AR 72956	AM	73.93	74.13	68.33
3	10-08-31	001-00784-000	NEIDECKER, TIMOTHY	4824 OAK GROVE TER VAN BUREN AR 72956	AV	1.03	1.03	1.03
3	10-08-31	001-00790-000	TRUMBLE, BETTE TIBBITTS	12400 BUFFALO RD SPRINGFIELD NE 68059-5109	AV	10.6	12.93	12.93
3	10-08-31	001-00795-000	ALLEN, MARY STEWARD	6115 OLD GREENWOOD RD FORT SMITH AR 72903	AV	3	2.12	2.12

MAP PAGE	SECTION TOWNSHIP RANGE	PARCEL NUMBER	OWNER NAME	* OWNER ADDRESS	*TYPE	ASSESSOR ACRE	GIS ACRE	LEVEED ACRE
3	10-08-31	001-00796-000	BIG BARN INVESTMENTS INC	5300 MCCLURE RD VAN BUREN AR 72956	AV	18	20.86	20.86
3	10-08-31	001-00798-000	ALLEN, MARY STEWARD	6115 OLD GREENWOOD RD FORT SMITH AR 72903	AV	2	2.80	2.80
3	10-08-31	001-00799-000	HUDSON, KEVIN	P O BOX 1244 VAN BUREN AR 72957	AV	38.42	39.69	39.69
3	15-08-31	001-00887-000	GILL, FRANK & CHRISTIANE A	P O BOX 1021 OZARK AR 72949	AV	80	80.34	48.65
3	15-08-31	001-00889-000	BREWER, ROBBIE LIVING TRUST	5207 S SLOAN CIR ROGERS AR 72758	AV	80	80.35	78.74
3	15-08-31	001-00890-000	WILLIAMS, JOE W TRUSTEE	4148 OLD WILLIAMS LANE VAN BUREN AR 72956	AV	80	80.35	73.92
3	15-08-31	001-00891-000	CRABTREE, DAVID M & PAULA R &	1434 ALMA DR ALMA AR 72921	AV	80	80.35	80.34
3	15-08-31	001-00892-000	CRABTREE, DAVID M & PAULA R &	1434 ALMA DR ALMA AR 72921	AV	40	40.36	38.94
3	15-08-31	001-00893-000	CRABTREE, DAVID M & PAULA R &	1434 ALMA DR ALMA AR 72921	AM	40	39.83	39.76
3	15-08-31	001-00895-000	CRABTREE, DAVID & PAULA	1434 ALMA DR ALMA AR 72921	AM	80	80.13	80.13
3	16-08-31	001-00903-000	CRABTREE, WILLIAM BURL	2018 THORNHILL ST ALMA AR 72921	AV	40	39.89	39.89
3	16-08-31	001-00904-000	ABRAHAM, LUCY LINCOLN	1403 ANDOVER RIDGE LITTLE ROCK AR 72227	AV	80	80.17	80.17
3	16-08-31	001-00905-000	BALLENTINE, HARRELL TRUST	P O BOX 2329 ALMA AR 72921	AV	40	39.89	39.89
3	16-08-31	001-00906-000	SSS OF CRAWFORD COUNTY LLC	PO BOX 132 VIAN OK 74962	AV	66.54	66.98	66.98
3	16-08-31	001-00908-000	KINGSBOROUGH, LYDIA L	905 PHEASANT RUN COURT S BRENTWOOD TN 37027	AV	13.46	13.00	13.00
3	16-08-31	001-00909-000	KINGSBOROUGH, LYDIA L	905 PHEASANT RUN COURT S BRENTWOOD TN 37027	AV	182.67	192.85	154.86
3	16-08-31	001-00915-000-E	AR HWY COMM	PO BOX 2261 LITTLE ROCK AR 72203-2261	EG	2.08	2.93	2.93
3	16-08-31	001-00917-000-E	LEVEE	C/O BRIAN BALL	EG	15.25	4.17	0.52
3	16-08-31	001-00918-000	BALLENTINE, HARRELL & LUDELL AKA	P O BOX 2329 ALMA AR 72921	AV	26	23.83	23.83
3	16-08-31	001-00921-000-E	AR HWY COMM	PO BOX 2261 LITTLE ROCK AR 72203-2261	EG	1.88	2.92	2.92
3	16-08-31	001-00922-000-E	LEVEE	C/O BRIAN BALL	EG	1.32	3.74	0.53
3	16-08-31	001-00923-000	BALLENTINE, HARRELL TRUST	P O BOX 2329 ALMA AR 72921	AM	80	79.97	79.97
3	16-08-31	001-00924-000	BALLENTINE, HARRELL TRUST	P O BOX 2329 ALMA AR 72921	AV	79.77	79.90	79.79
3	16-08-31	001-00930-000-E	AR HWY COMM	PO BOX 2261 LITTLE ROCK AR 72203-2261	EG	0.13	0.22	0.22
3	17-08-31	001-00932-000	WEST-ARK SOD INC	C/O ROBERT & RONALD JAY 6907 SOUTHFIELD CIR FORT SMITH AR 72916	AM	144.13	138.54	138.54
3	17-08-31	001-00932-001	NEWTON, SUE	2232 CATCHER RD VAN BUREN AR 72956	AV	6.98	6.40	6.40
3	17-08-31	001-00934-000-E	AR HWY COMM	PO BOX 2261 LITTLE ROCK AR 72203-2261	EG	8.07	9.25	9.25
3	17-08-31	001-00935-000-E	LEVEE	C/O BRIAN BALL	EG	25	23.11	0.90
3	17-08-31	001-00936-000	BIGGS, LUCY	407 7TH ST BARLING AR 72923	AV	2	2.62	2.62
3	17-08-31	001-00936-001	WEST-ARK SOD INC	C/O ROBERT & RONALD JAY 6907 SOUTHFIELD CIR FORT SMITH AR 72916	AV	11.05	7.60	7.60
3	17-08-31	001-00946-000-E	LEVEE	C/O BRIAN BALL	EG	9.72	15.68	0.24
3	17-08-31	001-00951-000-E	LEVEE	C/O BRIAN BALL	EG	27	49.18	2.22
3	17-08-31	001-00952-000	WEST-ARK SOD INC	C/O ROBERT & RONALD JAY 6907 SOUTHFIELD CIR FORT SMITH AR 72916	AV	10.2	8.98	8.98
3	21-08-31	001-00964-000	BALLENTINE, HARRELL & LUDELL	P O BOX 2329 ALMA AR 72921	AV	19.85	19.85	19.85
3	21-08-31	001-00965-000-E	LEVEE	C/O BRIAN BALL	EG	4.84	4.19	1.81
3	21-08-31	001-00966-000-E	AR HWY COMM	PO BOX 2261 LITTLE ROCK AR 72203-2261	EG	5.5	6.00	6.00
3	21-08-31	001-00968-000-E	LEVEE	C/O BRIAN BALL	EG	6.4	4.10	1.18
3	21-08-31	001-00969-000-E	LEVEE	C/O BRIAN BALL	EG	2.1	0.38	0.02
4	13-08-31	001-00857-000	JAY, RONALD	P O BOX 7191 FORT SMITH AR 72906	AM	160	161.44	161.44
4	13-08-31	001-00858-000	LINCOLN FARMS LLC	5421 SHERWOOD LITTLE ROCK AR 72200	AV	80	80.77	80.77
4	13-08-31	001-00859-000	PETERS, REBECCA A	1125 CATCHER RD VAN BUREN AR 72956	AV	80	80.87	80.87
4	13-08-31	001-00861-000	CRABTREE, WANDA	2818 THORNHILL ST ALMA AR 72921	AV	80	81.44	81.44
4	14-08-31	001-00863-000	GOOCH, JIMMY DON & HELEN S	427 E KIBLER HWY ALMA AR 72921	AV	80	80.08	80.08
4	14-08-31	001-00864-000	JAY, RONALD PERRY &	PO BOX 7191 FORT SMITH AR 72916	AV	80	80.08	79.75
4	14-08-31	001-00865-000	JAY, RONALD PERRY &	PO BOX 7191 FORT SMITH AR 72916	AV	80	80.09	79.61
4	14-08-31	001-00870-000	WILLIAMS, EUGENE M	5446 MCCLURE RD VAN BUREN AR 72956	AV	20	20.00	19.80
4	14-08-31	001-00871-000	WILLIAMS, EUGENE M & SALLY L	5446 MCCLURE RD VAN BUREN AR 72956	AV	20	20.01	4.66
4	14-08-31	001-00872-000	WILLIAMS, MIKE	5446 MCCLURE RD VAN BUREN AR 72956	AV	40	40.07	32.66

MAP PAGE	SECTION TOWNSHIP RANGE	PARCEL NUMBER	OWNER NAME	* OWNER ADDRESS	*TYPE	ASSESSOR ACRE	GIS ACRE	LEVEED ACRE
4	14-08-31	001-00873-000	ARNOLD, JAMES A	746 N KIBLER HWY ALMA AR 72921	AV	60	60.26	60.26
4	14-08-31	001-00875-000	SOUTHMAYD, WM CLARK JR TRUST	SOUTHMAYD, LABAN HOWELL JR 12386 S FLORENCE AVE JENKS OK 74037	AV	20	19.99	19.99
4	14-08-31	001-00876-000	CRABTREE, DAVID & PAULA R	1434 ALMA DR ALMA AR 72921	AV	70	70.07	70.07
4	14-08-31	001-00877-000	ARNOLD, JAMES A	746 N KIBLER HWY ALMA AR 72921	AV	10	9.88	9.88
4	14-08-31	001-00878-000	WHITE, HAROLD & THELMA TRUST	416 W KIBLER HWY VAN BUREN AR 72956	AV	153.94	154.55	154.55
4	14-08-31	001-00879-000	JEFFREY SAND COMPANY	P O BOX 55038 LEXINGTON KY 40555	AV	6.06	6.06	6.06
4	15-08-31	001-00885-000	WILLIAMS, EUGENE MIKE	5446 MCCLURE RD VAN BUREN AR 72956	AV	20	20.09	8.52
4	15-08-31	001-00888-000	WILLIAMS, MIKE	5446 MCCLURE RD VAN BUREN AR 72956	AV	40	40.17	20.42
4	15-08-31	001-00894-000	SOUTHMAYD, WM CLARK JR TRUST	SOUTHMAYD, LABAN HOWELL JR 12386 S FLORENCE AVE JENKS OK 74037	AV	80	80.23	80.23
4	22-08-31	001-00991-000-E	U.S. GOVERNMENT		EX	49.7	49.69	1.84
4	22-08-31	001-00991-001	AR HWY COMM	PO BOX 2261 LITTLE ROCK AR 72203-2261	EG	58.41	58.39	2.05
4	22-08-31	001-00991-002	REX KUTINA FARMS LLC	16596 EAST BB HWY SHELDON MO 64772	AV	347.5	347.38	13.22
4	22-08-31	001-00991-003	ARKANSAS ELECTRIC COOPERATIVE	1 COOPERATIVE WAY LITTLE ROCK AR 72209	AV	0.32	0.32	0.32
4	22-08-31	001-00992-000-E	LEVEE	C/O BRIAN BALL	EG	43.69	41.77	4.95
4	22-08-31	001-00993-000-E	OZARK LOCK & DAM	6042 LOCK & DAM RD OZARK AR 72949	EG	144	115.47	24.53
4	23-08-31	001-00996-000-E	U.S. GOVERNMENT		EX	260	690.76	37.69
4	24-08-31	001-01000-000	APAC ARKANSAS INC	P O BOX 55038 LEXINGTON KY 40555	AV	10.68	10.82	10.79
4	24-08-31	001-01005-000	JEFFREY SAND COMPANY	P O BOX 55038 LEXINGTON KY 40555	AV	25.9	26.68	24.54
4	24-08-31	001-01006-000	OLD FORT GUN CLUB INC	P O BOX 2833 FORT SMITH AR 72913	AM	36.4	37.92	37.14
4	24-08-31	001-01008-000	APAC ARKANSAS INC	P O BOX 55038 LEXINGTON KY 40555	AV	7.66	7.65	0.15
5	01-08-31	001-00368-000	DOENGI, CHARLES JR & JOYCE	914 HEATHER LN VAN BUREN AR 72956	RI	4	4.26	0.97
5	01-08-31	001-00379-000	CISNEROS, ENRIQUE LEMUS	2023 WESTVILLE RD VAN BUREN AR 72956	AI	7.43	7.58	3.14
5	01-08-31	001-00379-001	RICHSIN, JAMES	1145 SHADY DR. VAN BUREN AR 72956	AV	3	2.57	1.99
5	01-08-31	001-00380-000	BRASWELL, CLINTON C	2035 WESTVILLE RD VAN BUREN AR 72956	AI	7.87	7.80	5.93
5	01-08-31	001-00380-001	RICHSIN, JAMES L	1145 SHADY DR. VAN BUREN AR 72956	AV	2.13	2.09	1.29
5	01-08-31	001-00385-000	OWEN, TIMOTHY S & ELIZABETH	1344 MAYS BRANCH VAN BUREN AR 72956	AV	160	162.08	137.33
5	01-08-31	001-00391-000	RICHSIN, JAMES	1145 SHADY DR VAN BUREN AR 72956	AM	40	40.51	38.21
5	01-08-31	001-00392-000	RICHSIN, JAMES	1145 SHADY DR VAN BUREN AR 72956	AV	24	11.56	11.47
5	01-08-31	001-00393-000	RICHSIN, JAMES	1145 SHADY DR VAN BUREN AR 72956	AM	16	28.15	7.03
5	01-08-31	335-00002-000	RICHSIN, JAMES	1145 SHADY DR VAN BUREN AR 72956	AM	10.06	9.83	8.76
5	01-08-31	335-00004-000	DUNAWAY, PERRY E	2207 WESTVILLE RD VAN BUREN AR 72956	AI	4.76	4.69	3.68
5	01-08-31	335-00005-000	DUNAWAY, PERRY	2207 WESTVILLE ROAD VAN BUREN AR 72956	AV	4.76	4.70	3.19
5	01-08-31	335-00006-000	RICHSIN, JAMES L	1145 SHADY DR VAN BUREN AR 72956	AV	41.35	41.02	34.58
5	02-08-31	001-00408-000	GRAHAM, THOMAS STEVEN	2226 WESTVILLE RD VAN BUREN AR 72956	AM	15	15.13	1.99
5	02-08-31	001-00422-000	GRAHAM, THOMAS STEVEN	2226 WESTVILLE RD VAN BUREN AR 72956	AI	29.5	29.91	11.64
5	02-08-31	001-00422-001	GRAHAM, THOMAS ZACHARY	2230 WESTVILLE RD VAN BUREN AR 72956	AI	10.5	10.50	1.22
5	02-08-31	001-00458-000	HEYER, MYRA	6629 MCCLURE RD VAN BUREN AR 72956	AI	76	76.10	3.86
5	02-08-31	001-00465-000	HEYER, MYRA	6629 MCCLURE RD VAN BUREN AR 72956	AI	39	39.29	21.82
5	10-08-31	001-00772-000	Y3 INVESTMENTS, LLC	P O BOX 10568 FORT SMITH AR 72917	AV	40	40.63	22.17
5	10-08-31	001-00788-000	GILL, FRANK & CHRISTIANE A	P O BOX 1021 OZARK AR 72949	AV	247.04	245.08	243.63
5	11-08-31	001-00804-000	Y3 INVESTMENTS, LLC	P O BOX 10568 FORT SMITH AR 72917	AV	44.88	45.90	33.16
5	11-08-31	001-00805-001	PAXTON, JACKIE LEE	3134 WESTVILLE RD VAN BUREN AR 72956	AI	70.69	73.70	16.14
5	11-08-31	001-00811-000	Y3 INVESTMENTS, LLC	P O BOX 10568 FORT SMITH AR 72917	AV	249.51	248.58	237.34
5	11-08-31	001-00831-000	CRABTREE, DAVID & PAULA	1434 ALMA DR ALMA AR 72921	AV	40	40.13	39.91
5	11-08-31	001-00834-000	GOOCH, JIMMY DON & HELEN S	427 E KIBLER HWY ALMA AR 72921	AM	80	80.22	80.22
5	12-08-31	001-00841-000	CRABTREE, MATTHEW D & SUMMER D &	1434 ALMA DR ALMA AR 72921	AV	80	79.40	79.40
5	12-08-31	001-00842-000	CRABTREE, MATTHEW D & SUMMER D &	1434 ALMA DR ALMA AR 72921	AM	75.77	76.75	53.26
5	12-08-31	001-00845-000	CRABTREE, DAVID M & PAULA R &	1434 ALMA DR ALMA AR 72921	AV	76.97	78.66	78.66

MAP PAGE	SECTION TOWNSHIP RANGE	PARCEL NUMBER	OWNER NAME	* OWNER ADDRESS	*TYPE	ASSESSOR ACRE	GIS ACRE	LEVEED ACRE
5	12-08-31	001-00845-001	CRABTREE, DAVID M & PAULA R &	1434 ALMA DR ALMA AR 72921	AV	3.92	3.97	3.11
5	12-08-31	001-00847-001	CRABTREE, DAVID M & PAULA R &	1434 ALMA DR ALMA AR 72921	AV	3.03	3.04	3.04
5	36-09-31	001-04795-000	KNESEK, LARRY ROBERT	1749 WESTVILLE RD VAN BUREN AR 72956	AI	20	20.02	7.32
5	36-09-31	001-04796-000	RICHEIN, JAMES	1145 SHADY DR. VAN BUREN AR 72956	AV	5.98	5.62	2.44
5	36-09-31	001-04802-000	RICHEIN, JAMES L	1145 SHADY DR VAN BUREN AR 72956	AV	10	9.97	7.04
6	05-08-30	001-00135-000	ARNOLD, JOHNNIE B LIVING TRUST	307 E KIBLER HWY ALMA AR 72921	AV	220	222.01	222.01
6	05-08-30	001-00138-000	ARNOLD, JOHNNIE B LIVING TRUST	307 E KIBLER HWY ALMA AR 72921	AM	78	79.02	78.88
6	05-08-30	001-00139-000	YATES, ALTON & LEQUETTA	1001 NEW TOWN RD ALMA AR 72921	AV	2	0.84	0.17
6	05-08-30	001-00141-000	ARNOLD, JAMES A & ROSE MARIE	746 N KIBLER HWY ALMA AR 72921	AV	210	209.84	209.84
6	05-08-30	001-00142-000	ARNOLD, JAMES & ROSE	746 N.KIBLER HWY. ALMA AR 72921	AV	15	16.36	16.36
6	05-08-30	001-00144-000	TERRA RENEWAL SERVICES INC	251 O CONNOR RIDGE BLVD SUITE 300 IRVING TX 75038	AM	80	80.30	80.30
6	05-08-30	001-00150-000	ARNOLD, JAMES & ROSE	746 N KIBLER HWY ALMA AR 72921	AV	5	0.38	0.38
6	05-08-30	001-00151-000	ARNOLD, JOHNNIE B LIVING TRUST	307 E KIBLER HWY ALMA AR 72921	AV	2	2.02	2.02
6	05-08-30	001-00151-001	ARNOLD, JAMES & ROSE	746 N KIBLER HWY ALMA AR 72921	AV	18	22.07	22.07
6	06-08-30	001-00157-000	MONTGOMERY, LESLIE	2007 THORNHILL ALMA AR 72921	AM	117.3	77.26	75.58
6	06-08-30	001-00158-000	MONTGOMERY, LESLIE	2007 THORNHILL ALMA AR 72921	AI	42.7	84.08	51.07
6	06-08-30	001-00160-000	CRAWFORD, DAVID (ETAL)	8130 CRAWFORD RD ALMA AR 72921	AV	130	146.41	146.41
6	06-08-30	001-00165-000	CRAWFORD, DAVID & ELIZABETH	8130 CRAWFORD RD ALMA AR 72921	AV	33	35.37	35.37
6	06-08-30	001-00166-000	TERRA RENEWAL SERVICES INC	251 O CONNOR RIDGE BLVD SUITE 300 IRVING TX 75038	AV	106	108.23	108.23
6	06-08-30	001-00167-000	MONTGOMERY, LESLIE	2007 THORNHILL ALMA AR 72921	AV	14	13.32	13.32
6	06-08-30	001-00168-000	P & M FARNS	2007 THORNHILL ST ALMA AR 72921	AV	27	24.74	24.74
6	06-08-30	001-00169-000	TERRA RENEWAL SERVICES INC	251 O CONNOR RIDGE BLVD SUITE 300 IRVING TX 75038	AV	13	15.40	15.40
6	06-08-30	740-00073-000	CRABTREE, WILLIAM BURL & ETAL	2018 THORNHILL ST ALMA AR 72921	AM	60	71.47	62.04
6	07-08-30	001-00172-000	CRAWFORD, DAVID (ETAL)	8130 CRAWFORD RD ALMA AR 72921	AM	320	323.24	323.24
6	08-08-30	001-00188-000	WAITS, JAMES B & ETAL	20510 HARDY DR LITTLE ROCK AR 72206-9042	AV	39	38.56	38.56
6	08-08-30	001-00199-000	JONES, MIKE	522 SOUTH 22ND ST FORT SMITH AR 72901	AV	47.75	30.93	30.93
6	08-08-30	001-00200-000	WAITS, JAMES B & ETAL	20510 HARDY DR LITTLE ROCK AR 72206-9042	AV	25	24.98	24.98
6	01-08-31	001-00370-000	DELAFUENTE, UBALDO &	500 HEATHER LN VAN BUREN AR 72956	AI	20	20.13	5.22
6	01-08-31	001-00375-000	DELAFUENTE, ALEJANDRO & IMELDA &	616 HEATHER LN VAN BUREN AR 72956	AI	55	50.87	48.13
6	01-08-31	001-00400-000	CRAWFORD, DAVID ETAL	8130 CRAWFORD RD ALMA AR 72921	AV	45	49.37	49.37
6	12-08-31	001-00840-000	CRAWFORD, DAVID (ETAL)	8130 CRAWFORD RD ALMA AR 72921	AV	80	78.96	78.96
6	32-09-30	001-02506-000	YATES, ALTON	1001 NEW TOWN RD ALMA AR 72921	AI	39.61	39.60	16.89
6	32-09-30	001-02508-000	YATES, ALTON	1001 NEW TOWN RD ALMA AR 72921	AI	40	39.98	8.41
6	32-09-30	001-02509-000	RELEFORD, SHIRLEY & CAROL	7116 SO 232 EAST AVE BROKEN ARROW OK 74014	AI	33.9	33.66	2.07
6	32-09-30	001-02513-000	YATES, ALTON	1001 NEW TOWN RD ALMA AR 72921	AV	20	19.99	11.99
6	32-09-30	001-02514-000	YATES, ALTON	1001 NEW TOWN RD ALMA AR 72921	AV	20	19.99	4.38
6	32-09-30	001-02517-000	ARNOLD, JOHNNIE B LIVING TRUST	307 E KIBLER HWY ALMA AR 72921	AV	5.9	6.69	5.83
6	32-09-30	001-02518-000	ARNOLD, JOHNNIE B LIVING TRUST	307 E KIBLER HWY ALMA AR 72921	AV	116	116.14	114.83
6	32-09-30	001-02523-000	ARNOLD, JOHNNIE B LIVING TRUST	307 E KIBLER HWY ALMA AR 72921	AV	13.43	12.26	11.95
6	36-09-31	001-04793-000	KNESEK, LARRY RAMSEY	1204 KNESEK LN VAN BUREN AR 72956	AI	28	27.83	2.59
6	36-09-31	001-04794-000	KNESEK, LARRY RAMSEY	1204 KNESEK LN VAN BUREN AR 72956	AV	10	9.97	3.49
7	07-08-30	001-00173-000	CRAWFORD, DAVID (ETAL)	8130 CRAWFORD RD ALMA AR 72921	AM	60	61.83	61.83
7	07-08-30	001-00174-000-E	UNIVERSITY OF ARKANSAS	U OF A P O BOX 2608 ALMA AR 72921	ES	46.66	46.67	46.67
7	07-08-30	001-00175-000	SYNAR FARMS II, LLC	16673 SOUTH 65TH STREET EAST WARNER OK 74469	AV	53.34	53.87	53.87
7	07-08-30	001-00180-000	CRAWFORD, DAVID (ETAL)	8130 CRAWFORD RD ALMA AR 72921	AM	80	79.40	79.40
7	07-08-30	001-00181-000-E	UNIVERSITY OF ARKANSAS	P.O. BOX 2608 ALMA AR 72921	ES	20	19.93	19.93
7	07-08-30	001-00182-000-E	UNIVERSITY OF ARKANSAS	P.O. BOX 2608 ALMA AR 72921	ES	20	19.91	19.91
7	07-08-30	001-00183-000	LOVEGROVE, TOMMY BOB	6306 EAST 77TH PLACE TULSA OK 74136	AV	40	39.95	39.95

MAP PAGE	SECTION TOWNSHIP RANGE	PARCEL NUMBER	OWNER NAME	* OWNER ADDRESS	*TYPE	ASSESSOR ACRE	GIS ACRE	LEVEED ACRE
7	08-08-30	001-00190-000	P & M FARMS A PARTNERSHIP	2007 THORNHILL ST ALMA AR 72921	AV	64.75	63.65	63.65
7	08-08-30	001-00197-000-E	LEVEE	C/O BRIAN BALL	EG	10.85	15.70	1.42
7	08-08-30	001-00202-000	JONES, MIKE	522 SO 22ND ST FORT SMITH AR 72901	AV	101	120.81	120.81
7	08-08-30	001-00203-000	KIBLER, MILDRED ETAL	431 THORNHILL ST VAN BUREN AR 72956	AV	20	17.69	17.69
7	08-08-30	001-00204-000	LOVEGROVE, TOMMY BOB	6306 E 77TH PL TULSA OK 74136	AV	50.33	50.27	50.27
7	08-08-30	001-00204-001	LOVEGROVE, TOM	6306 E 77TH PL TULSA OK 74136	AV	50	51.75	51.75
7	08-08-30	001-00212-000	TERRA RENEWAL SERVICES	251 O CONNOR RIDGE BLVD SUITE 300 IRVING TX 75038	AV	14.15	6.51	1.36
7	08-08-30	001-00213-000-E	LEVEE	C/O BRIAN BALL	EG	5.99	4.11	1.10
7	08-08-30	001-00214-000	TERRA RENEWAL SERVICES	251 O CONNOR RIDGE BLVD SUITE 300 IRVING TX 75038	AV	4.8	3.65	3.65
7	08-08-30	001-00215-000	WAITS, JAMES B & ETAL	20510 HARDY DR LITTLE ROCK AR 72206-9042	AV	14.5	14.02	14.02
7	08-08-30	001-00216-001	REILLY, CHRISTINE ISAACKS	1825 AQUETONG RD NEW HOPE PA 18938	AV	33.4	36.98	34.64
7	12-08-31	001-00846-000	CRABTREE, DAVID M & PAULA R &	1434 ALMA DR ALMA AR 72921	AV	60	60.55	55.37
7	12-08-31	001-00847-000	CRABTREE, DAVID M & PAULA R &	1434 ALMA DR ALMA AR 72921	AV	16.97	17.28	17.28
7	12-08-31	001-00848-000	JAY, RONALD	P O BOX 7191 FORT SMITH AR 72906	AV	80	81.51	78.62
7	12-08-31	001-00849-000	CRAWFORD, DAVID (ETAL)	8130 CRAWFORD RD ALMA AR 72921	AI	159	160.09	160.01
7	12-08-31	001-00849-001	ELLIS, PAT	8058 CRAWFORD RD ALMA AR 72921	RI	1	1.02	1.01
7	13-08-31	001-00855-000	CRAWFORD, DAVID (ETAL)	8130 CRAWFORD RD ALMA AR 72921	AV	99.89	100.40	100.40
7	13-08-31	001-00856-000	GOOCH, JIMMY DON & HELEN S	427 E KIBLER HWY ALMA AR 72921	AM	60.11	59.47	59.47
7	13-08-31	001-00860-000	CRABTREE, MATTHEW D & SUMMER D	2120 OAK GROVE RD VAN BUREN AR 72956	AV	80	80.50	80.50
7	17-08-30	001-00308-000-E	LEVEE	C/O BRIAN BALL	EG	9	0.31	0.02
7	17-08-30	001-00309-000	REILLY, CHRISTINE ISAACKS	1825 AQUETONG RD NEW HOPE PA 18938	AV	125.6	146.04	56.42
7	17-08-30	001-00315-000-E	LEVEE	C/O BRIAN BALL	EG	13.2	4.67	1.04
7	17-08-30	001-00317-000-E	LEVEE	C/O BRIAN BALL	EG	1.3	0.79	0.24
7	17-08-30	001-00319-000-E	LEVEE	C/O BRIAN BALL	EG	10.5	3.76	1.15
7	17-08-30	001-00320-000	REILLY, CHRISTINE ISAACKS	1825 AQUETONG RD NEW HOPE PA 18938	AV	9.4	9.79	9.79
7	18-08-30	001-00324-000	LOVEGROVE, TOMMY BOB & LYNDA	6306 E 77TH PLACE TULSA OK 74136	AV	37.1	38.84	37.15
7	18-08-30	001-00325-000	LOVEGROVE, TOMMY B	6306 E 77TH PL TULSA OK 74136	AV	40	40.56	40.56
7	18-08-30	001-00330-000	LOVEGROVE, TOM & LYNDA	6306 E 77TH PL TULSA OK 74136	AV	40	40.51	40.51
7	18-08-30	001-00331-000	KIBLER, KEN & SALLY	4600 FREE FERRY FORT SMITH AR 72903	AV	40	40.45	40.45
7	18-08-30	001-00332-000-E	LEVEE	C/O BRIAN BALL	EG	2.29	1.79	0.78
7	18-08-30	001-00333-000	SYNAR FARMS II, LLC	16673 SOUTH 65TH STREET EAST WARNER OK 74469	AV	159.98	160.16	160.16
7	18-08-30	001-00337-000	CRAWFORD, DAVID (ETAL)	8130 CRAWFORD RD ALMA AR 72921	AV	160	161.82	161.82
7	18-08-30	001-00339-000	CRAWFORD, DAVID (ETAL)	8130 CRAWFORD RD ALMA AR 72921	AV	9.4	7.60	7.60
7	18-08-30	001-00340-000-E	LEVEE	C/O BRIAN BALL	EG	7.8	4.37	1.68
7	18-08-30	001-00345-000	CRAWFORD, DAVID (ETAL)	8130 CRAWFORD RD ALMA AR 72921	AV	40	40.50	40.50
7	18-08-30	001-00346-000	CRAWFORD, DAVID ETAL	8130 CRAWFORD RD ALMA AR 72921	AV	24	21.03	21.03
7	18-08-30	001-00347-000-E	LEVEE	C/O BRIAN BALL	EG	9.1	6.03	2.05
7	19-08-30	001-00353-000	CRABTREE, DAVID M & PAULA R &	1434 ALMA DR ALMA AR 72921	AM	36.4	36.39	36.39
7	19-08-30	001-00355-000-E	LEVEE	C/O BRIAN BALL	EG	13.21	13.20	3.03
7	24-08-31	001-00999-000	CRABTREE, DAVID M & PAULA R &	1434 ALMA DR ALMA AR 72921	AV	66.9	64.90	64.90
7	24-08-31	001-01009-000-E	UNITED STATES OF AMERICA	605 W MAIN RUSSELLVILLE AR 72801	EG	170.27	131.27	2.52
8	03-08-30	001-00062-000	GOOCH, WALDON LIVING TRUST	427 E KIBLER HWY ALMA AR 72921	AV	80	82.13	82.13
8	03-08-30	001-00064-000-E	LEVEE	C/O BRIAN BALL	EG	15.3	7.43	2.06
8	03-08-30	001-00067-000	GOOCH, WALDON LIVING TRUST	427 E KIBLER HWY ALMA AR 72921	AV	41.3	38.06	38.06
8	03-08-30	001-00068-000-E	LEVEE	C/O BRIAN BALL	EG	4.6	5.62	1.83
8	03-08-30	001-00069-000	GOOCH, JIMMY W & DONITA	2026 CLEAR CREEK RD ALMA AR 72921	AV	39.18	39.17	39.17
8	03-08-30	001-00070-000-E	LEVEE	C/O BRIAN BALL	EG	1.7	1.50	0.92
8	03-08-30	001-00077-000	GOOCH, JIMMY W	2026 CLEAR CREEK RD ALMA AR 72921	AV	35.97	35.04	35.04

MAP PAGE	SECTION TOWNSHIP RANGE	PARCEL NUMBER	OWNER NAME	* OWNER ADDRESS	*TYPE	ASSESSOR ACRE	GIS ACRE	LEVEED ACRE
8	03-08-30	001-00078-000-E	LEVEE	C/O BRIAN BALL	EG	4.03	5.26	1.80
8	03-08-30	001-00082-000-E	LEVEE	C/O BRIAN BALL	EG	10	11.70	0.68
8	03-08-30	001-00085-000	GOOCH, WALDON LIVING TRUST	427 E KIBLER HWY ALMA AR 72921	AV	83.96	78.90	0.48
8	03-08-30	001-00090-000-E	LEVEE	C/O BRIAN BALL	EG	11.81	2.52	0.38
8	04-08-30	001-00094-000-E	LEVEE	C/O BRIAN BALL	EG	2.5	2.05	0.67
8	04-08-30	001-00095-000	GOOCH, JIMMY W & DONITA	2026 CLEAR CREEK RD ALMA AR 72921	AV	31.86	31.84	31.84
8	04-08-30	001-00096-000-E	LEVEE	C/O BRIAN BALL	EG	0.5	0.20	0.17
8	04-08-30	001-00097-000	ARNOLD, OTIS & JOHNNIE BETH	307 E KIBLER HWY ALMA AR 72921	AV	24.29	24.47	24.47
8	04-08-30	001-00097-001	CHAPEN, PEGGY LIVING TRUST	4120 NO HWY 71 ALMA AR 72921	AV	41.41	42.90	42.90
8	04-08-30	001-00099-000-E	LEVEE	C/O BRIAN BALL	EG	11.4	10.62	2.15
8	04-08-30	001-00107-000-E	LEVEE	C/O BRIAN BALL	EG	10	8.37	0.97
8	04-08-30	001-00108-000	CHAPEN, PEGGY LIVING TRUST	4120 NO HWY 71 ALMA AR 72921	AV	120	121.50	121.50
8	04-08-30	001-00110-000	ARNOLD, JAMES A & ROSE MARIE	746 NO KIBLER HWY ALMA AR 72921	AV	40	40.30	40.30
8	04-08-30	001-00113-000	ARNOLD, JOHNNIE B LIVING TRUST	307 E KIBLER HWY ALMA AR 72921	AV	39.53	40.12	40.11
8	04-08-30	001-00114-000-E	LEVEE	C/O BRIAN BALL	EG	0.95	5.33	0.81
8	04-08-30	001-00115-000	ARNOLD, JAMES A	746 N KIBLER HWY ALMA AR 72921	AM	39.53	35.83	32.72
8	04-08-30	001-00120-000	GOSSETT, SUZANNE S	14208 DOWDALE CT LAUREL MD 20707	AV	46.6	46.33	46.01
8	04-08-30	001-00122-000-E	LEVEE	C/O BRIAN BALL	EG	8.42	8.03	0.55
8	04-08-30	001-00126-000-E	LEVEE	C/O BRIAN BALL	EG	1.75	3.31	0.34
8	04-08-30	001-00127-000	CHITWOOD, SHARON K BYPASS TR 1/2	P O BOX 568 ALMA AR 72921	AV	0.9	0.66	0.65
8	05-08-30	001-00154-000	ARNOLD, JAMES A & ROSE MARIE	746 N KIBLER HWY ALMA AR 72921	AV	9	9.00	9.00
8	05-08-30	001-00155-000	ARNOLD, JAMES & ROSE	746 N KIBLER HWY ALMA AR 72921	AV	1	1.00	1.00
8	08-08-30	001-00185-000	TERRA RENEWAL SERVICES	251 O CONNOR RIDGE BLVD SUITE 300 IRVING TX 75038	AM	47.72	53.53	50.22
8	08-08-30	001-00186-000	WAITS, JAMES B & ETAL	20510 HARDY DR LITTLE ROCK AR 72206-9042	AV	18.55	17.93	17.93
8	08-08-30	001-00187-000-E	LEVEE	C/O BRIAN BALL	EG	13.73	9.83	4.25
8	08-08-30	001-00189-000	WAITS, JAMES B & ETAL	20510 HARDY DR LITTLE ROCK AR 72206-9042	AV	1	0.82	0.82
8	08-08-30	001-00195-000	WAITS, JAMES B & ETAL	20510 HARDY DR LITTLE ROCK AR 72206-9042	AV	0.25	1.17	1.17
8	08-08-30	001-00198-000	WAITS, JAMES B & ETAL	20510 HARDY DR LITTLE ROCK AR 72206-9042	AV	2.45	2.33	2.33
8	08-08-30	001-00205-000-E	LEVEE	C/O BRIAN BALL	EG	40.93	15.66	1.41
8	08-08-30	001-00210-000	TERRA RENEWAL SERVICES	251 O CONNOR RIDGE BLVD SUITE 300 IRVING TX 75038	AV	17	36.24	2.39
8	09-08-30	001-00226-000	ARNOLD, MARTIN & TERESA	837 CLEAR CREEK RD ALMA AR 72921	AV	84	80.78	18.84
8	09-08-30	001-00228-000-E	LEVEE	C/O BRIAN BALL	EG	18.21	18.28	0.52
8	33-09-30	001-02561-000	YONES, SARAH	C/O MARGIE AVERY 2621 TULANE CORPUS CHRISTI TX 78418	AV	80	81.90	81.90
8	33-09-30	001-02563-000	CHAPEN, PEGGY LIVING TRUST	4120 NO HWY 71 ALMA AR 72921	AV	48.3	46.79	46.79
8	33-09-30	001-02563-001	GOOCH, JIMMY W & DONITA	2026 CLEAR CREEK RD ALMA AR 72921	AV	34.3	34.28	34.28
8	34-09-30	001-02589-000	GOOCH, JIMMY DON & HELEN S	427 E KIBLER HWY ALMA AR 72921	AV	80	81.04	81.04
8	34-09-30	001-02590-000	GOOCH, JIMMY DON & HELEN S	427 E KIBLER HWY ALMA AR 72921	AM	80	81.60	81.60
8	34-09-30	001-02592-000	GOOCH, JIMMY DON & HELEN S	427 E KIBLER HWY ALMA AR 72921	AV	40	41.07	41.07
9	26-09-30	001-02282-000-E	LEVEE	C/O BRIAN BALL	EG	11.7	5.19	0.43
9	26-09-30	001-02285-000-E	LEVEE	C/O BRIAN BALL	EG	25.07	8.15	2.20
9	26-09-30	001-02288-000	OLIVER, HAROLD K & MABLE L	510 YOESTOWN RD ALMA AR 72921	AV	86.67	75.61	75.61
9	26-09-30	001-02289-000-E	LEVEE	C/O BRIAN BALL	EG	11.75	6.47	1.81
9	27-09-30	001-02309-000-E	YOESTOWN CEMETERY		EB	3	2.99	0.74
9	27-09-30	001-02311-000-E	LEVEE	C/O BRIAN BALL	EG	5.7	4.11	0.86
9	27-09-30	001-02312-000	COLLINS, DORIS JEAN &	2708 TUDOR RD OKLAHOMA CITY OK 73127	AV	25.8	31.76	24.49
9	27-09-30	001-02323-000	STOCKTON, BRANDON S	722 YOESTOWN RD ALMA AR 72921	RI	2.5	2.52	0.03
9	27-09-30	001-02331-000	SCOTT, ROBERT D & CARRIE	2626 NEW TOWN RD ALMA AR 72921	AI	11.54	11.37	1.41
9	27-09-30	001-02331-002	BROWNING, BRACK W & MARLA A	2215 TERRACE DR COPPERAS COVE TX 76522-3354	AI	9.98	9.93	3.01

MAP PAGE	SECTION TOWNSHIP RANGE	PARCEL NUMBER	OWNER NAME	* OWNER ADDRESS	*TYPE	ASSESSOR ACRE	GIS ACRE	LEVEED ACRE
9	27-09-30	001-02331-004	CABANILLAS, MICHAEL D	6314 ALMA HWY VAN BUREN AR 72956	AI	4.47	4.46	1.99
9	27-09-30	001-02332-000	ROBERSON, RICK & EVA	545 BEVERLY HILLS DR VAN BUREN AR 72956	AV	19.96	19.90	2.66
9	27-09-30	001-02333-000	JONES, RAYMOND	734 YOESTOWN RD ALMA AR 72921	RI	0.43	0.66	0.26
9	27-09-30	001-02334-000	OLIVER, HAROLD K & MABLE L	510 YOESTOWN RD ALMA AR 72921	AV	100	101.89	96.57
9	27-09-30	001-02335-000	OLIVER, HAROLD K & MABLE L	510 YOESTOWN RD ALMA AR 72921	AI	38	37.69	2.50
9	27-09-30	001-02338-000	NEWTON, DON & ARLAWEEN	1218 CLEAR CREEK RD ALMA AR 72921	AI	17	19.99	6.91
9	32-09-30	001-02520-000	ARNOLD, JOHNNIE B LIVING TRUST	307 E KIBLER HWY ALMA AR 72921	AV	15.91	17.36	17.28
9	32-09-30	001-02521-000	ARNOLD, JOHNNIE B LIVING TRUST	307 E KIBLER HWY ALMA AR 72921	AV	12.9	11.84	11.31
9	33-09-30	001-02539-000	GILL, JERRY D & LAWANA J	2004 NEW TOWN RD ALMA AR 72921	AI	80	81.38	34.63
9	33-09-30	001-02543-000	GILL, JERRY D & LAWANNA	2004 NEW TOWN RD ALMA AR 72921	AV	40	40.70	7.71
9	33-09-30	001-02544-000	RELEFORD, MICHAEL	2800 TILLES AVE FORT SMITH AR 72901	AI	30.15	30.49	2.68
9	33-09-30	001-02552-000	ARNOLD, JAMES A & ROSE MARIE	1339 CROSS LANE ALMA AR 72921	AI	18.54	18.54	3.95
9	33-09-30	001-02559-001	RELEFORD, ZELMA L &	C/O PATRICK RELEFORD 1619 NEW TOWN RD ALMA AR 72921	RV	5	4.95	3.15
9	33-09-30	001-02560-000	RBG FAMILY LIMITED PARTNERSHIP	PO BOX 2207 FORT SMITH AR 72902	AV	133.87	134.97	134.91
9	33-09-30	001-02562-001	GOOCH, JIMMY W & DONITA	2026 CLEAR CREEK RD ALMA AR 72921	AV	27.9	27.88	27.88
9	34-09-30	001-02574-000	COLLINS, DORIS JEAN &	2708 TUDOR RD OKLAHOMA CITY OK 73127	AV	80	80.93	78.14
9	34-09-30	001-02576-000	GOOCH, WALDON LIVING TRUST	427 E KIBLER HWY ALMA AR 72921	AV	160	162.24	162.24
9	34-09-30	001-02577-000	LEADERSN PROPERTY SOLUTIONS LLC	4884 ALMA HWY VAN BUREN AR 72956	AV	17.39	17.61	8.59
9	34-09-30	001-02578-000	MEDLOCK & GRAMLICH LLP	PO BOX 328 VAN BUREN AR 72957	AI	19.1	19.42	8.96
9	34-09-30	001-02580-000	DREWRY, RUSSELL O	1124 PARDUE DR ALMA AR 72921	RI	1	1.00	0.91
9	34-09-30	001-02581-000	BECKHAM, JUNIOR & CLORINE	1007 CATCHER RD VAN BUREN AR 72956	RI	2.51	2.23	2.19
9	34-09-30	001-02582-000	BARBEE, ALONZO L & VERONICA M	2521 NEW TOWN RD ALMA AR 72921	AV	10	11.97	1.06
9	34-09-30	001-02583-000	LEADERSN PROPERTY SOLUTIONS LLC	4884 ALMA HWY VAN BUREN AR 72956	RM	3	3.00	0.97
9	34-09-30	001-02584-000	BARBEE, ALONZO L & VERONICA M	2521 NEWTOW RD ALMA AR 72921	AV	5	2.99	1.78
9	34-09-30	001-02585-000	WALLIS, GEORGE H	2708 TUDOR RD OKLAHOMA CITY OK 73127	AV	112	112.42	105.29
9	35-09-30	001-02607-000	GREGORY FAMILY TRUST 1/3	JONES, DRUCILLA 1/3 12 BROOKKWEST COVE CABOT AR 72023	AV	80	80.68	80.47
9	35-09-30	001-02608-000	BUTLER & HARLEY 1/4	BOX 190 COMANCHE OK 73529	AV	80	81.94	81.94
9	35-09-30	001-02609-000	GREGORY FAMILY TRUST 1/3	JONES, DRUCILLA LIFE ESTATE 1/3 12 BROOKWEST COVE CABOT AR 72023	AV	40	40.45	40.45
9	35-09-30	001-02610-000	GOOCH, WALDON LIVING TRUST	427 E KIBLER HWY ALMA AR 72921	AV	40	40.46	40.46
9	35-09-30	001-02611-000	GOOCH, JIMMY DON & HELEN S	427 E KIBLER HWY ALMA AR 72921	AV	80	81.06	81.06
10	26-09-30	001-02278-000	ARBUCKLE FARMS LLC	1308 CHURCH ST BARLING AR 72923	AV	131.69	133.13	11.44
10	35-09-30	001-02603-000	NEWTON, DON & ARLAWEEN	1218 CLEAR CREEK RD ALMA AR 72921	AV	284.5	280.68	181.00
10	35-09-30	001-02605-000-E	LEVEE	C/O BRIAN BALL	EG	14.2	15.51	4.17
10	35-09-30	001-02614-000-E	LEVEE	C/O BRIAN BALL	EG	8.2	6.50	1.77
10	35-09-30	001-02617-000-E	LEVEE	C/O BRIAN BALL	EG	8.4	6.76	1.95
11	01-08-30	001-00006-000-E	LEVEE	C/O BRIAN BALL	EG	2.3	2.56	0.54
11	01-08-30	001-00007-000	COLLINS, DORIS JEAN &	2708 TUDOR RD OKLAHOMA CITY OK 73127	AV	2	0.73	0.73
11	01-08-30	001-00009-000-E	LEVEE	C/O BRIAN BALL	EG	24.65	7.57	2.19
11	01-08-30	001-00010-000	NEWTON, DON & ARLAWEEN	1218 CLEAR CREEK RD ALMA AR 72921	AV	12.3	22.44	22.44
11	01-08-30	001-00016-000	COLLINS, DORIS JEAN &	2708 TUDOR RD OKLAHOMA CITY OK 73127	AV	41.8	41.48	41.48
11	01-08-30	001-00017-000	FLOYD, J W LIVING TRUST & ETAL	1306 AZURE HILLS DR VAN BUREN AR 72956	AV	10	9.98	9.98
11	01-08-30	001-00019-000-E	LEVEE	C/O BRIAN BALL	EG	5.45	6.98	2.07
11	01-08-30	001-00021-000	FLOYD, J W LIVING TRUST & ETAL	1306 AZURE HILLS DR VAN BUREN AR 72956	AV	117	112.91	112.91
11	01-08-30	001-00022-000-E	LEVEE	C/O BRIAN BALL	EG	29	11.59	3.50
11	02-08-30	001-00030-000	CHAPEN, PEGGY LIVING TRUST	4120 NO HWY 71 ALMA AR 72921	AV	80	79.98	79.90
11	02-08-30	001-00031-000	OLIVER, HAROLD K & MABLE L	510 YOESTOWN RD ALMA AR 72921	AV	209.97	212.37	212.37
11	02-08-30	001-00032-000	NEWTON, DON & ARLAWEEN	1218 CLEAR CREEK RD ALMA AR 72921	AV	26.38	27.12	27.12
11	02-08-30	001-00034-000	GOOCH, WALDON LIVING TRUST	427 E KIBLER HWY ALMA AR 72921	AM	160	163.31	163.31

MAP PAGE	SECTION TOWNSHIP RANGE	PARCEL NUMBER	OWNER NAME	* OWNER ADDRESS	*TYPE	ASSESSOR ACRE	GIS ACRE	LEVEED ACRE
11	02-08-30	001-00036-000	JABER, BETTY & ETAL	3426 S LOUISVILLE FORT SMITH AR 72903	AV	30.2	28.54	28.54
11	02-08-30	001-00037-000-E	LEVEE	C/O BRIAN BALL	EG	16.52	6.62	2.36
11	02-08-30	001-00038-000-E	LEVEE	C/O BRIAN BALL	EG	13.7	1.49	0.01
11	02-08-30	001-00049-000	OLIVER, HAROLD K & MABLE L	510 YOESTOWN RD ALMA AR 72921	AM	5.7	4.58	4.58
11	02-08-30	001-00050-000-E	LEVEE	C/O BRIAN BALL	EG	4.1	7.35	1.94
11	02-08-30	001-00055-000-E	LEVEE	C/O BRIAN BALL	EG	4.65	3.52	0.74
11	02-08-30	001-00060-000	OLIVER, HAROLD K & MABLE L	529 YOESTOWN RD ALMA AR 72921	AV	40	38.72	38.72
11	11-08-30	001-00256-000	YOUNG 2006 HOLDINGS LIMITED PART	PO BOX 604 VAN BUREN AR 72956	AV	73.34	32.85	26.55
11	11-08-30	001-00257-000-E	LEVEE	C/O BRIAN BALL	EG	5	0.39	0.21
11	11-08-30	001-00258-000-E	LEVEE	C/O BRIAN BALL	EG	7.7	4.92	1.38
11	11-08-30	001-00259-000-E	LEVEE	C/O BRIAN BALL	EG	6	5.36	1.29
11	11-08-30	001-00271-000	JABER, BETTY & ET AL	3426 S LOUISVILLE FORT SMITH AR 72903	AV	48.47	31.90	31.90
11	12-08-30	001-00291-000	YOUNG 2006 HOLDINGS LIMITED PART	PO BOX 604 VAN BUREN AR 72956	AV	12.65	106.02	32.15
11	12-08-30	001-00293-000-E	LEVEE	C/O BRIAN BALL	EG	10.54	8.12	2.36
Totals							18,629.45	14,618.80

***TYPE CODES**

Agriculture Improved AI
Agriculture Vacant AV
Agriculture Miscellaneous AM
Residential Improved RI
Residential Miscellaneous RM
Residential Vacant RV
Commercial Improved CI
Commercial Miscellaneous CM
Commercial Vacant CV
Industrial Improved II
Industrial Miscellaneous IM
Industrial Vacant IV
Public Service PS
Exempt EX
Mineral MN
Mobile home only MH
Improvement only IO
Void Parcel VP
Reference Card RC