

Leveed Areas of Southern Desha County, Arkansas

The Arkansas Levee Task Force was established by Executive Order 19-10. The order charged the Levee Task Force to study and analyze the current conditions of the state's levees; identify sources and requirements for funding the construction, repair, and maintenance of the levees; study prospective monitoring and reporting systems for maintenance of the levees; and review adequacy of current laws and organizational structure of the levee system and levee district boards.

The Task Force divided into four teams, with each focusing on the individual tasks in the Executive Order. Team One was assigned the responsibility of analyzing the current conditions of the levee systems. At its initial meeting and in subsequent meetings a recurring thread was the need for a complete view of the levee districts. At this time, there is no assemblage of where the levee districts are located. To better understand where the levee districts might be located the Arkansas Geographic Information Systems Office developed this report. This information provides local decision makers an improved view of areas that may need to be considered as a part of a levee district.









The maps and report on the following pages represent an analysis of the real estate tax parcels within the leveed areas of the county. The location of the levee and the leveed areas were derived from the National Levee Database maintained by the U.S. Army Corps of Engineers. The leveed area, derived from a terrain-based calculation, represents areas protected from flood waters that could be flooded if the levee did not exist. The leveed area was overlaid on the County Assessor Tax Parcel information and a report was prepared that quantifies the parcel owner, owner address, the type of parcel, the acreage of record, the acreage estimated from GIS mapping, the acreage of each parcel that is estimated to be covered by the leveed area.

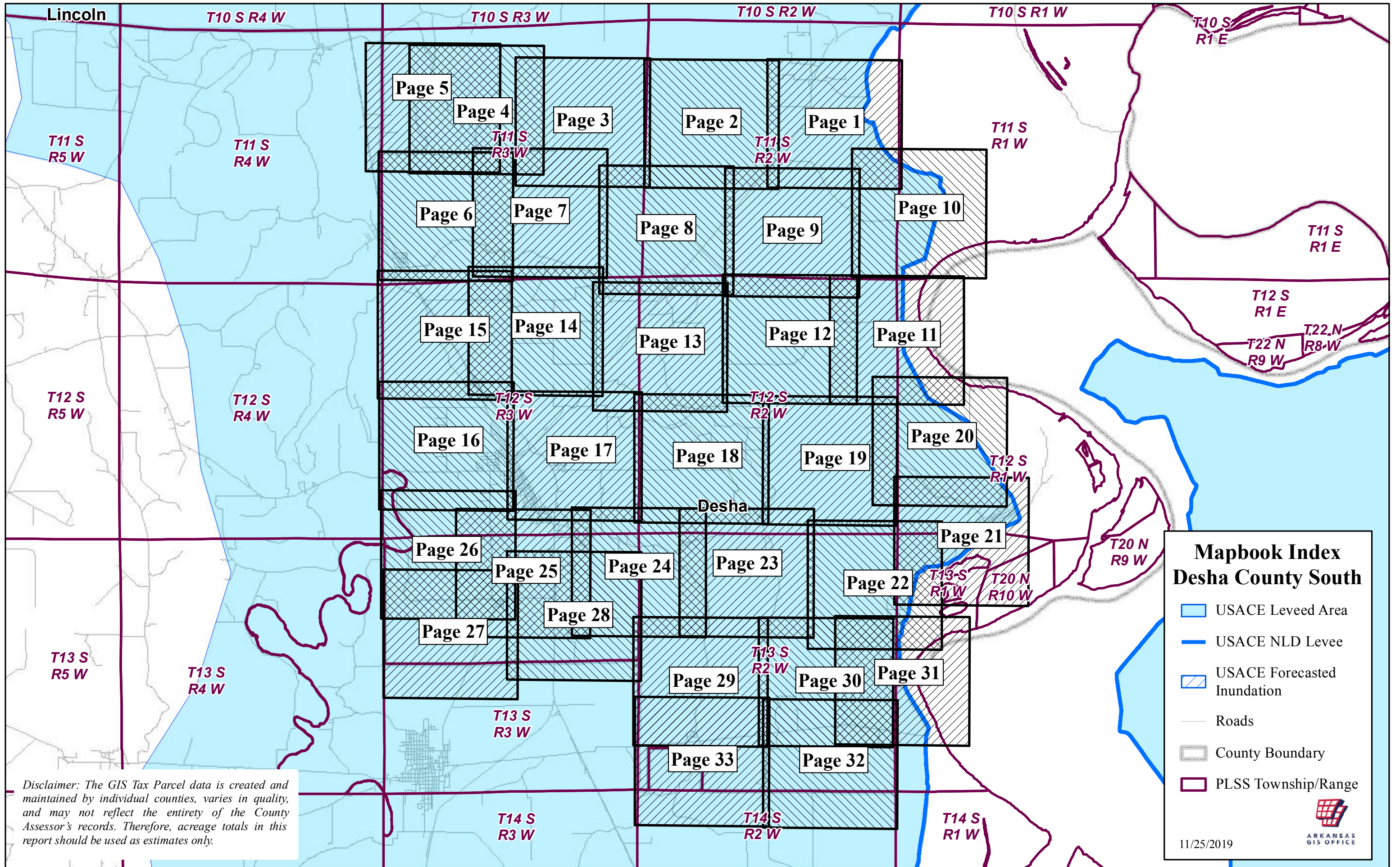
Jami Cook Chair, Secretary, Department of Public Safety
A.J. Gary Co-Chair, Director, Arkansas Division of Emergency Management
Tommy Land Arkansas Land Commissioner
Wes Ward Secretary, Department of Agriculture
Larry Walther Secretary, Department of Finance and Administration
Bruce Holland Director, Arkansas Natural Resources Commission
Deidre Smith Director, Arkansas Waterways Commission
Shelby Johnson Director, Geographic Information Office
Senator Jason Rapert Senate Appointment
Senator Gary Stubblefield Senate Appointment
Representative Mary Bentley House Appointment
Representative David Hillman House Appointment
County Judge Mark Thone Yell County
County Judge Jeff Phillips Jackson County
County Judge Mack Ball Chicot County
County Clerk Pam Ennis Pope County
Mayor Jimmy Witt Dardanelle – Yell County
Mayor Shirley Washington Pine Bluff – Jefferson County
Rob Rash St. Francis Levee Board
Mike Lowe Representing Miller County

Tim Ralston Representing Pope and
Conway Counties
Marty Shell Representing Sebastian
and Crawford Counties
Evan Teague Engineer, Farm Bureau
Tommy Bond Engineer, Pulaski
County
Hal Kemp Attorney, Pulaski County









Description of Map Elements

 USACE Leveed Area	U.S. Army Corps of Engineers Leveed Area - The leveed area represents areas protected from flood waters that could be flooded if the levee did not exist. The area is derived from a terrain-based calculation and Sourced from the National Levee Database.
 USACE NLD Levee	U.S. Army Corps of Engineers National Levee Database Levee – This layer represents the location of the main line or thread of the levee structure itself. Sourced from the National Levee Database
 USACE Forecasted Inundation	U.S. Army Corps of Engineers 2019 Forecasted Flood – This layer represents the June 2019, Arkansas River Flood areas that were forecasted to be under flood water. The forecast was derived from hydrologic modeling based upon the Arkansas River gauge levels, and terrain.
 Roads	This layer represents a combination of Interstate, U.S., State, County, and Municipal roads.
 County Boundary	This layer represents the current Arkansas County Boundaries.
 PLSS Section	PLSS Section represents the Public Land Survey System section. The sections are roughly one mile by one mile in size. County Assessors use this system as an index of real property, which aids in quickly locating the general vicinity of a tax parcel of real property.
 PLSS Township / Range	PLSS Township/Range represents the Townships and Ranges of the Public Land Survey System. The system is first organized by Townships and Ranges and then 36 Sections are contained within each Township and Range. Each Township / Range is roughly six miles by six miles.
 Levee and Drainage Districts	This layer represents the administrative boundary of levee or drainage districts. These are entities that were created in order to fund, construct and maintain Levee structures. These Districts can exist as Levee, Watershed, and/or Drainage Districts and are established via the County Court. They represent a geographic area of responsibility in regard to the maintenance and construction of Levee structures built to mitigate flooding. NOTE: The legal description of these districts was not readily available for ALL counties in the study area.



Disclaimer: The GIS Tax Parcel data is created and maintained by individual counties, varies in quality, and may not reflect the entirety of the County Assessor's records. Therefore, acreage totals in this report should be used as estimates only.

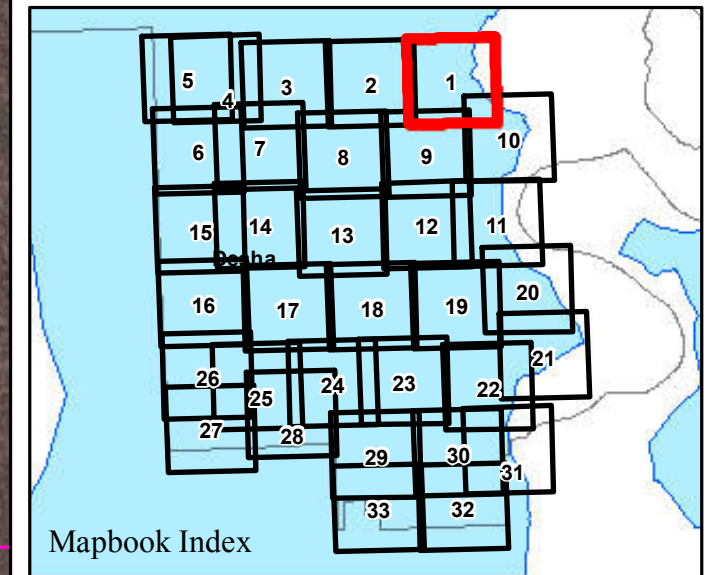
Mapbook Index Desha County South

-  USACE Leveed Area
-  USACE NLD Levee
-  USACE Forecasted Inundation
-  Roads
-  County Boundary
-  PLSS Township/Range

11/25/2019

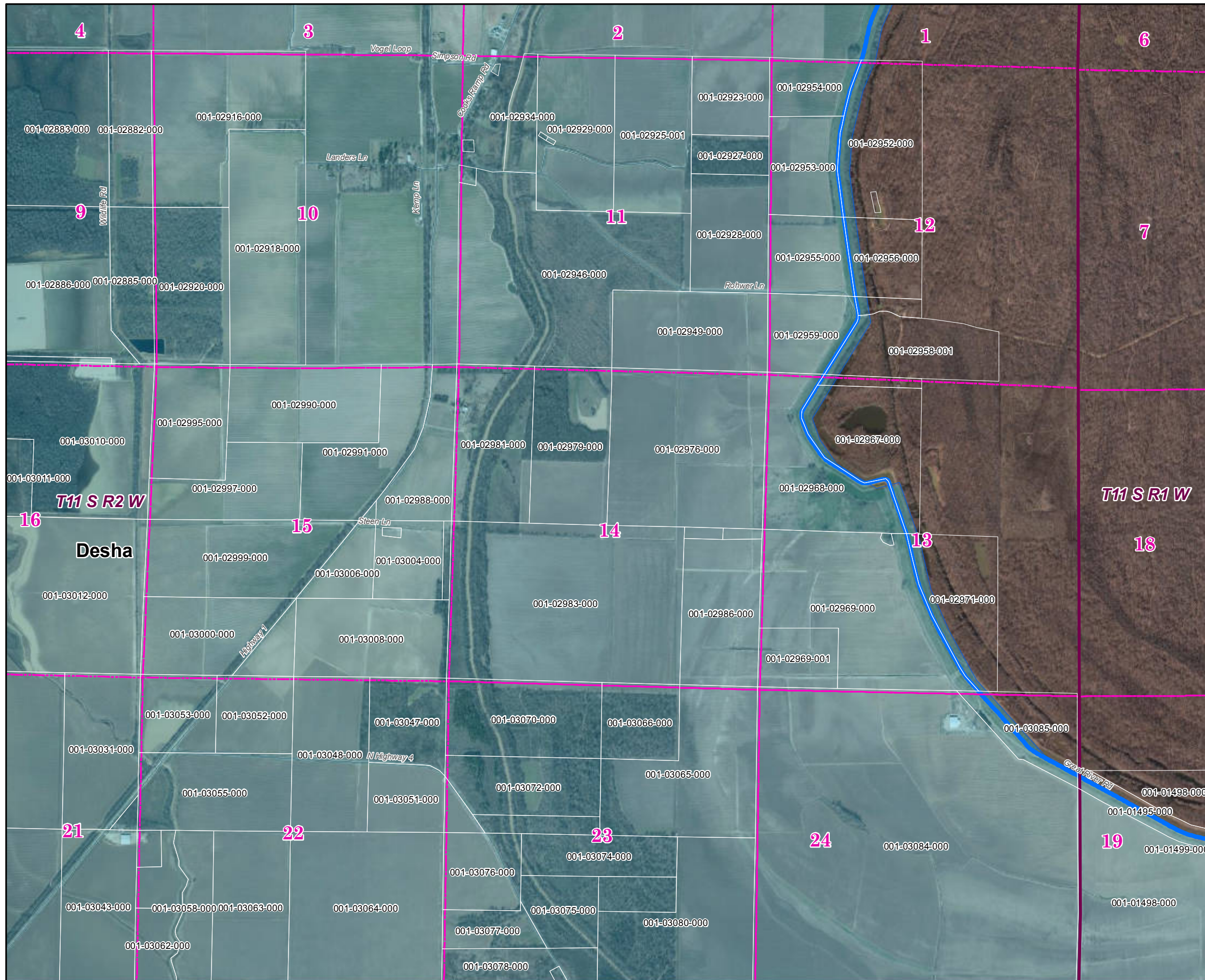
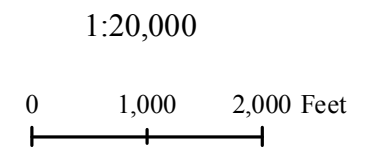


Desha County South 2019 Leveed Area Parcels



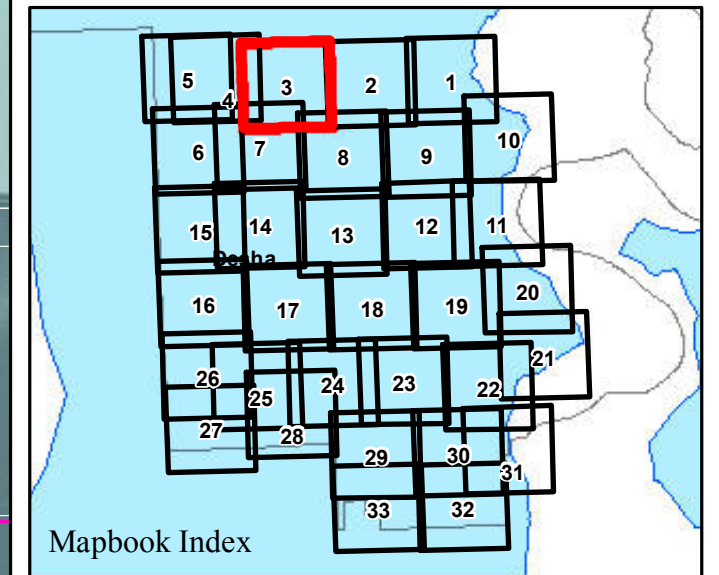
Parcels Intersecting Leveed Area:
Total Parcel Acreage= 121,531.16
Acreage within Leveed Area= 118,523.47
 [No Inundation Area acreage in Desha South.]

- USACE Leveed Area
- USACE NLD Levee
- USACE Forecasted Inundation
- Roads
- County Boundary
- PLSS Section
- PLSS Township/Range





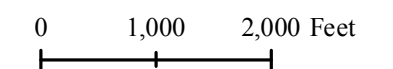
Desha County South 2019 Leveed Area Parcels



Parcels Intersecting Leveed Area:
Total Parcel Acreage= 121,531.16
Acreage within Leveed Area= 118,523.47
 [No Inundation Area acreage in Desha South.]

- USACE Leveed Area
- USACE NLD Levee
- USACE Forecasted Inundation
- Roads
- County Boundary
- PLSS Section
- PLSS Township/Range

1:20,000

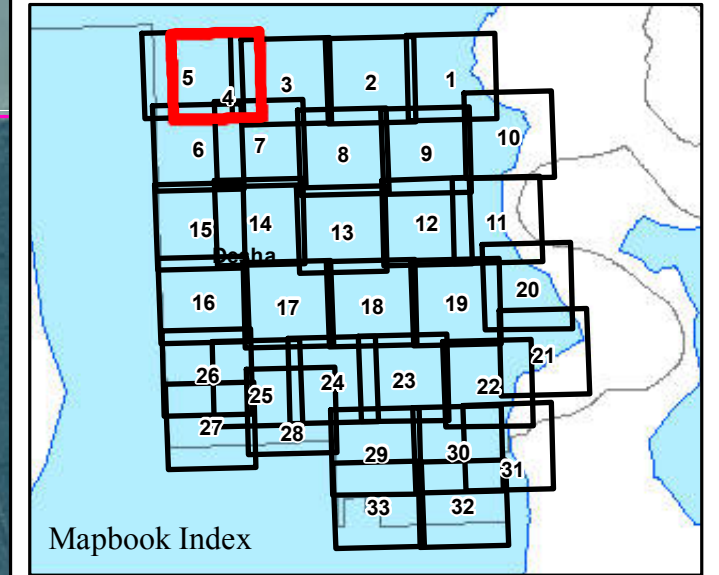
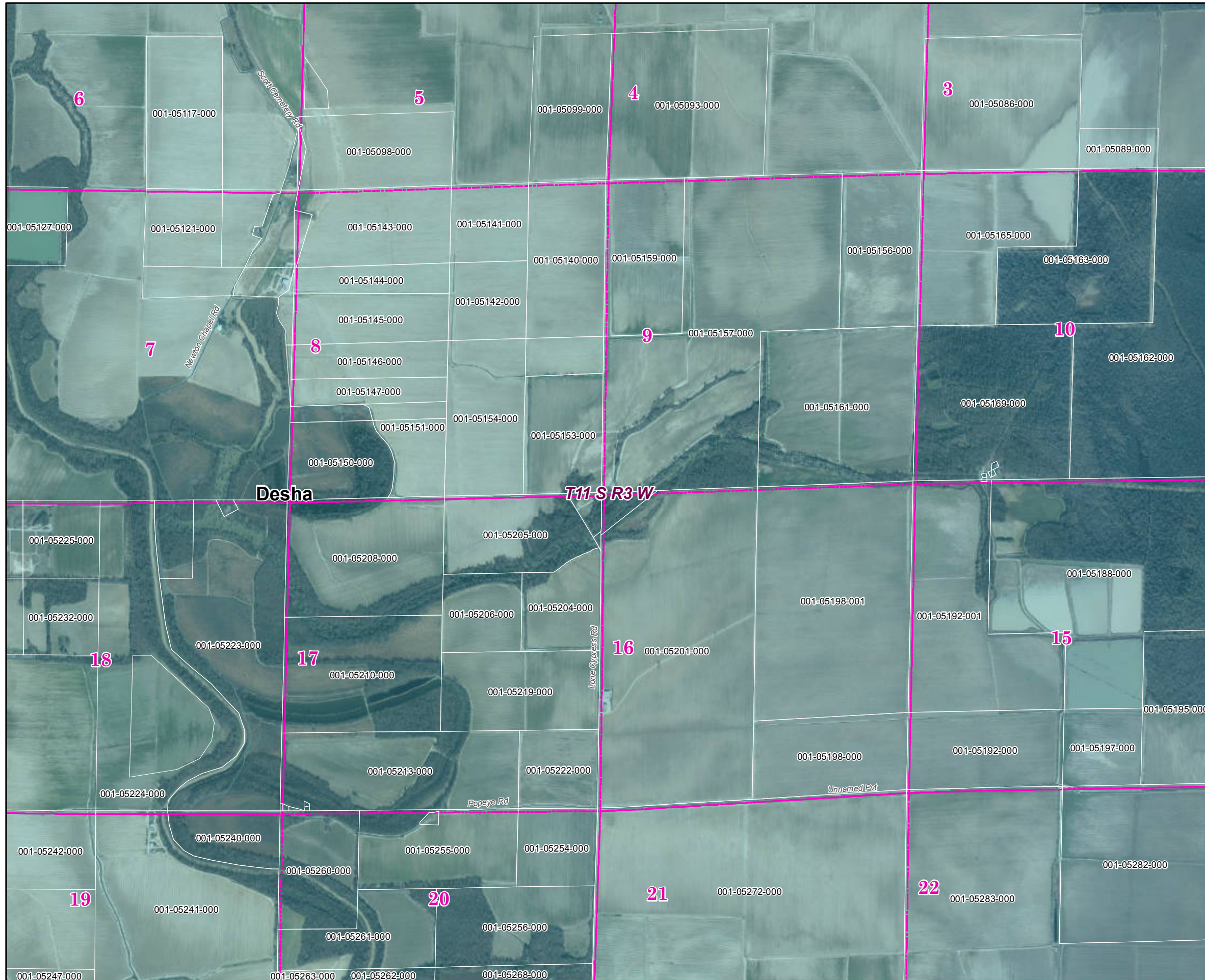


Page 3 of 33

11/21/2019



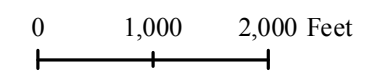
Desha County South 2019 Leveed Area Parcels



Parcels Intersecting Leveed Area:
Total Parcel Acreage= 121,531.16
Acreage within Leveed Area= 118,523.47
 [No Inundation Area acreage in Desha South.]

-  USACE Leveed Area
-  USACE NLD Levee
-  USACE Forecasted Inundation
-  Roads
-  County Boundary
-  PLSS Section
-  PLSS Township/Range

1:20,000

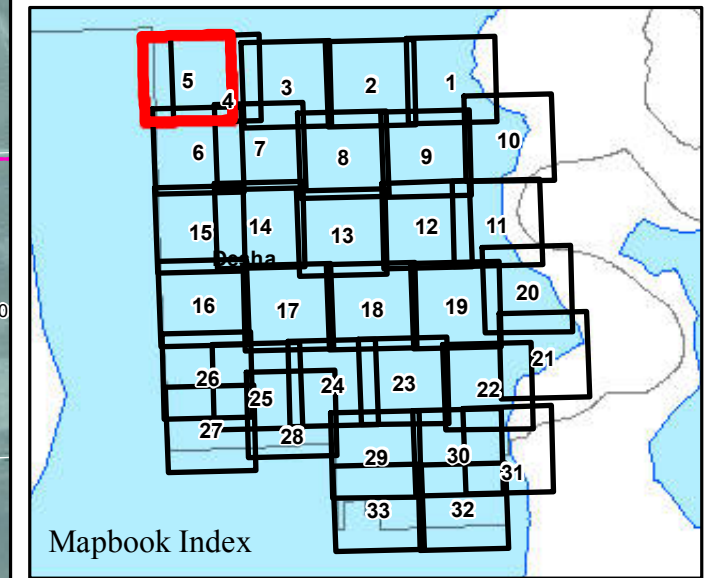
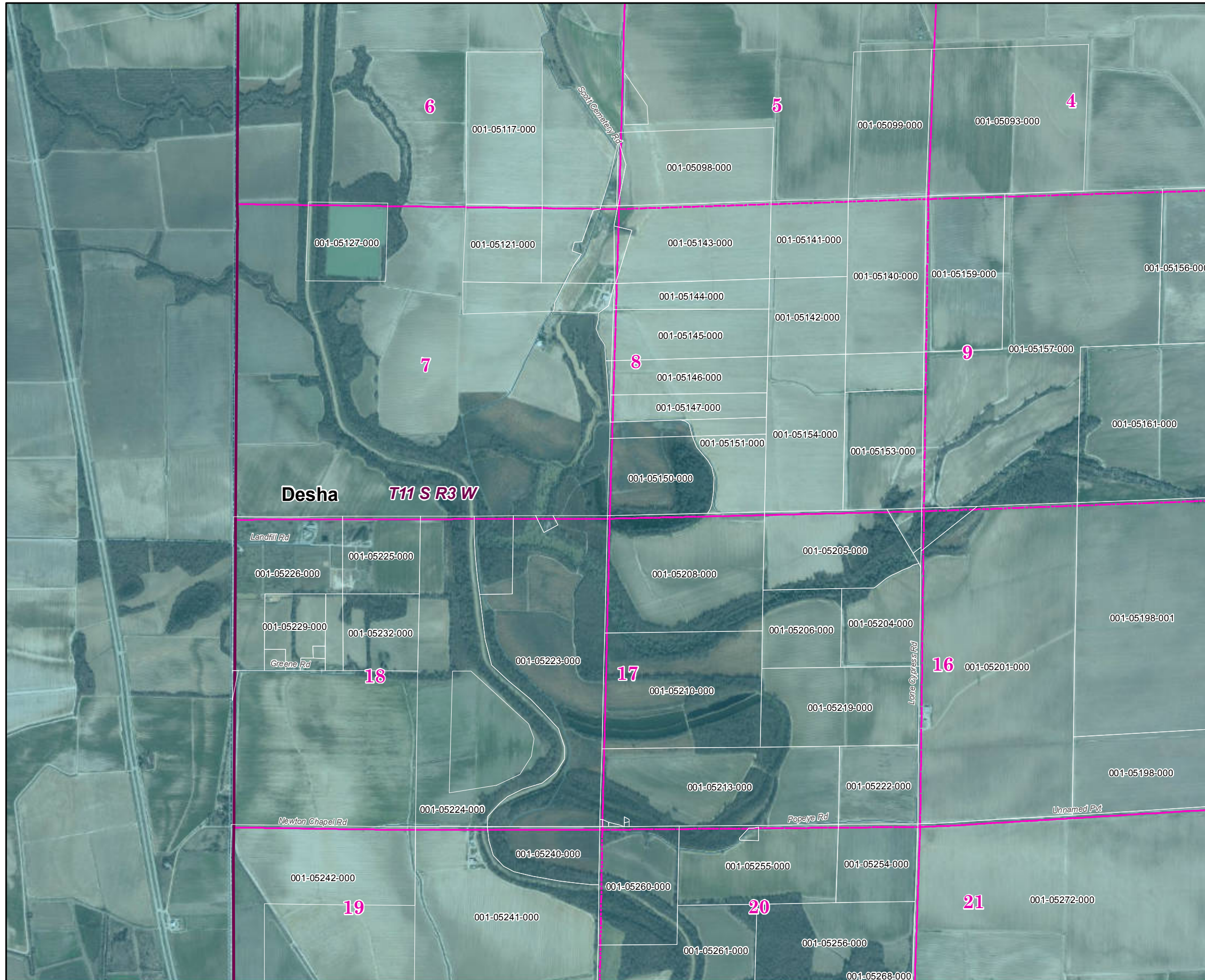


Page 4 of 33

11/21/2019



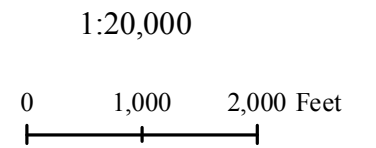
Desha County South 2019 Leveed Area Parcels



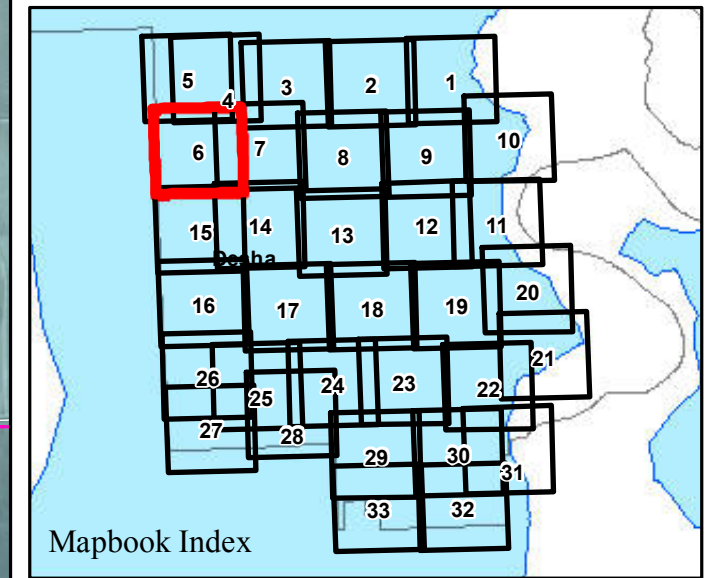
Mapbook Index

Parcels Intersecting Leveed Area:
Total Parcel Acreage= 121,531.16
Acreage within Leveed Area= 118,523.47
 [No Inundation Area acreage in Desha South.]

- USACE Leveed Area
- USACE NLD Levee
- USACE Forecasted Inundation
- Roads
- County Boundary
- PLSS Section
- PLSS Township/Range

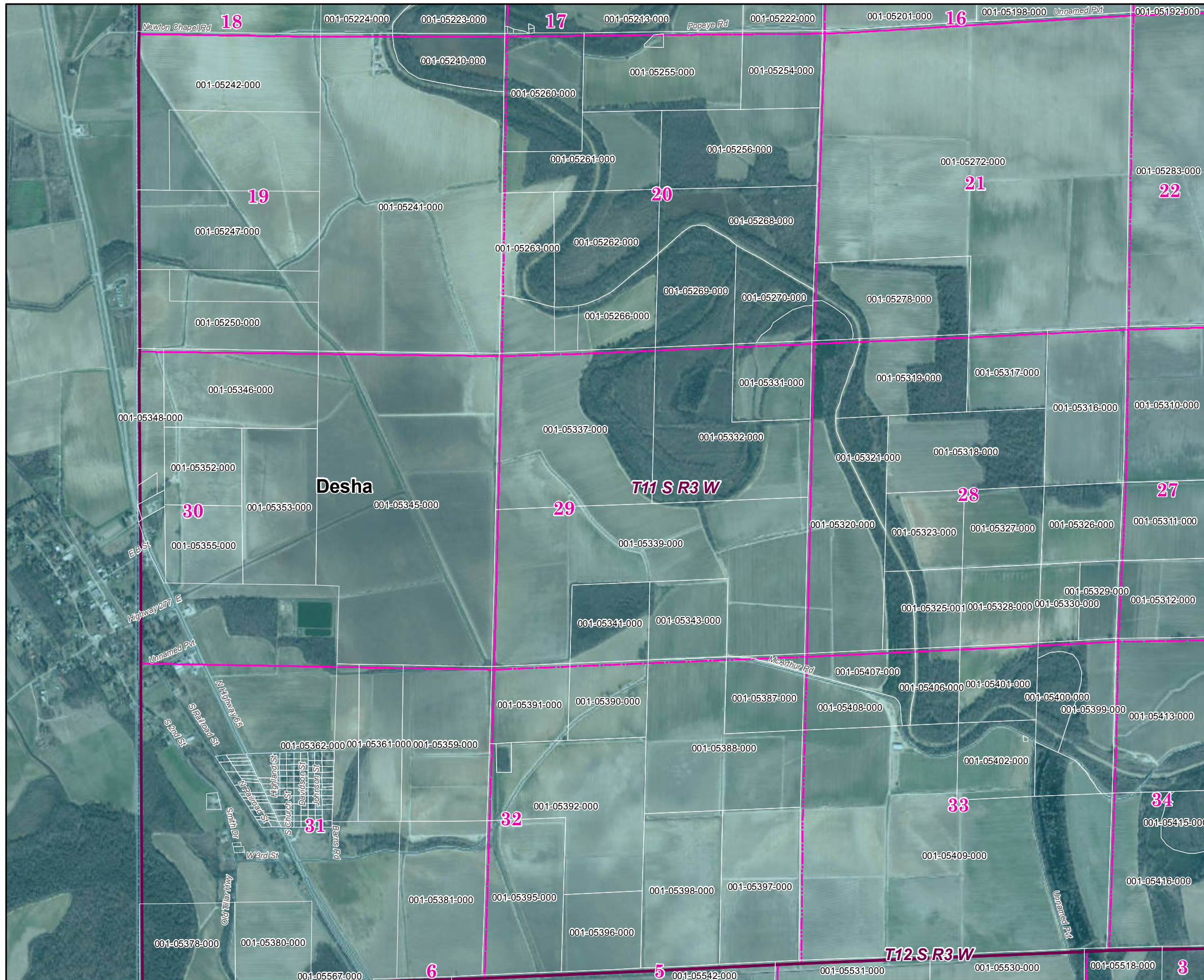
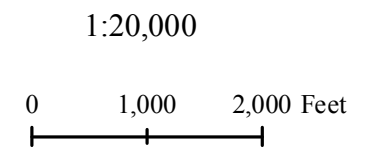


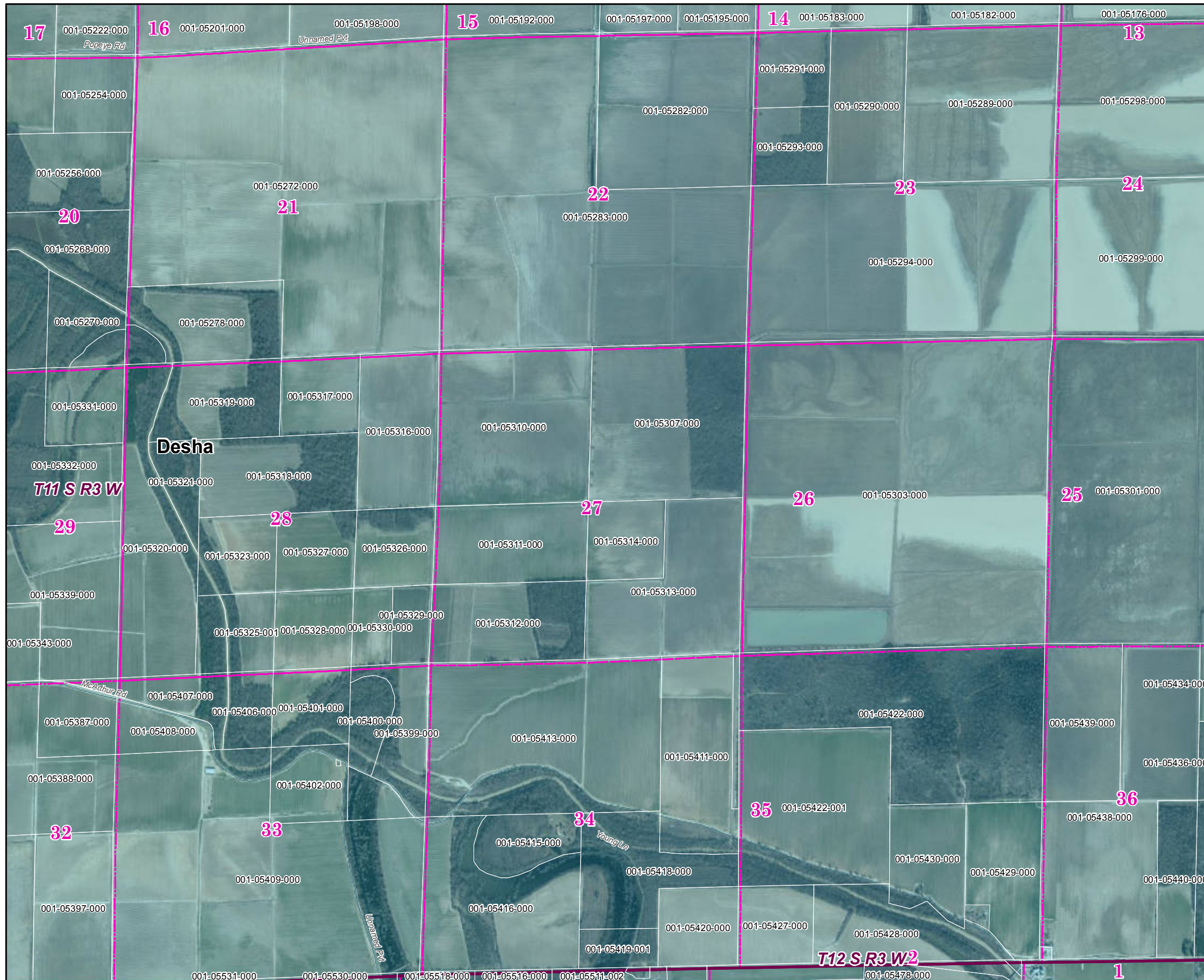
Desha County South 2019 Leveed Area Parcels



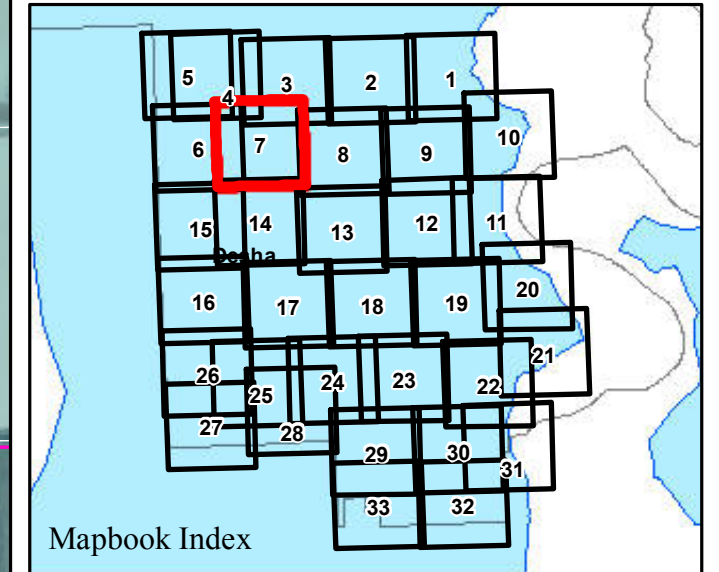
Parcels Intersecting Leveed Area:
Total Parcel Acreage= 121,531.16
Acreage within Leveed Area= 118,523.47
 [No Inundation Area acreage in Desha South.]

- USACE Leveed Area
- USACE NLD Levee
- USACE Forecasted Inundation
- Roads
- County Boundary
- PLSS Section
- PLSS Township/Range






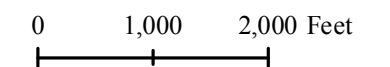
Desha County South 2019 Leveed Area Parcels



Parcels Intersecting Leveed Area:
Total Parcel Acreage= 121,531.16
Acreage within Leveed Area= 118,523.47
 [No Inundation Area acreage in Desha South.]

-  USACE Leveed Area
-  USACE NLD Levee
-  USACE Forecasted Inundation
-  Roads
-  County Boundary
-  PLSS Section
-  PLSS Township/Range

1:20,000



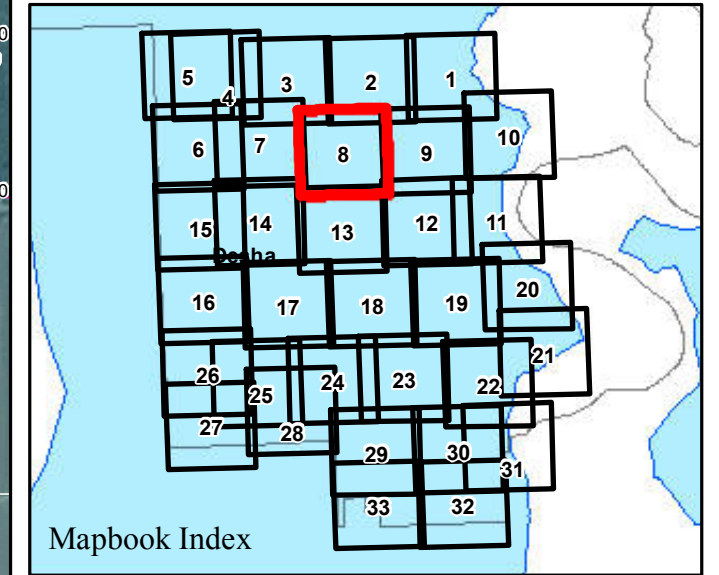
Page 7 of 33

11/21/2019



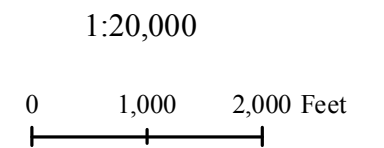
ARKANSAS
GIS OFFICE

Desha County South 2019 Leveed Area Parcels



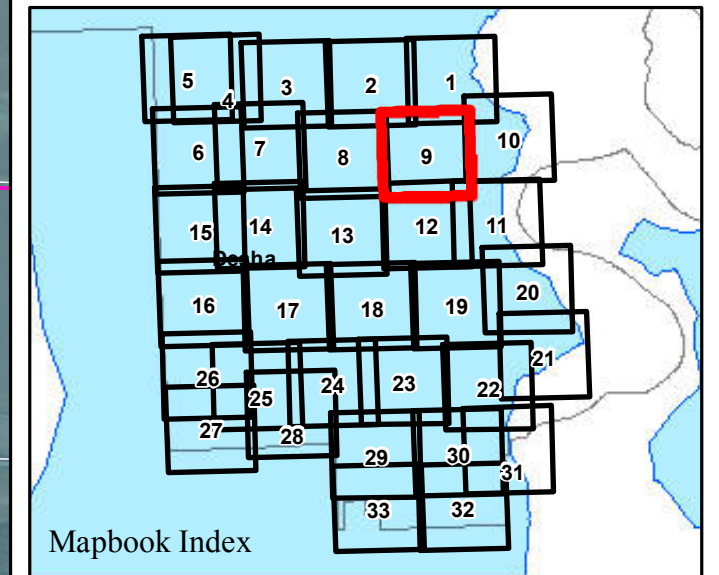
Parcels Intersecting Leveed Area:
Total Parcel Acreage= 121,531.16
Acreage within Leveed Area= 118,523.47
 [No Inundation Area acreage in Desha South.]

- USACE Leveed Area
- USACE NLD Levee
- USACE Forecasted Inundation
- Roads
- County Boundary
- PLSS Section
- PLSS Township/Range





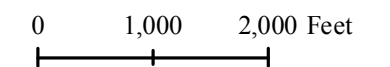
Desha County South 2019 Leveed Area Parcels



Parcels Intersecting Leveed Area:
Total Parcel Acreage= 121,531.16
Acreage within Leveed Area= 118,523.47
 [No Inundation Area acreage in Desha South.]

-  USACE Leveed Area
-  USACE NLD Levee
-  USACE Forecasted Inundation
-  Roads
-  County Boundary
-  PLSS Section
-  PLSS Township/Range

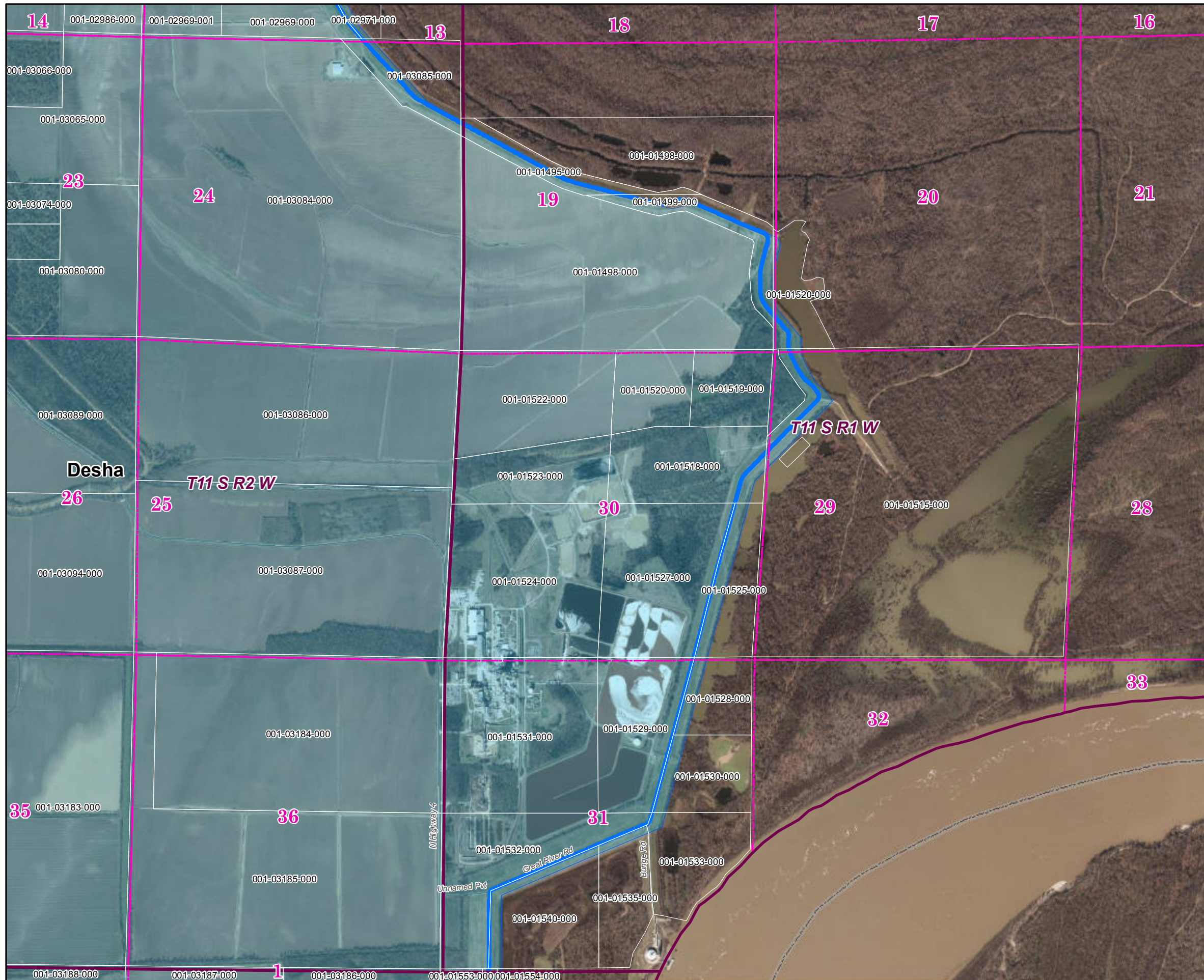
1:20,000



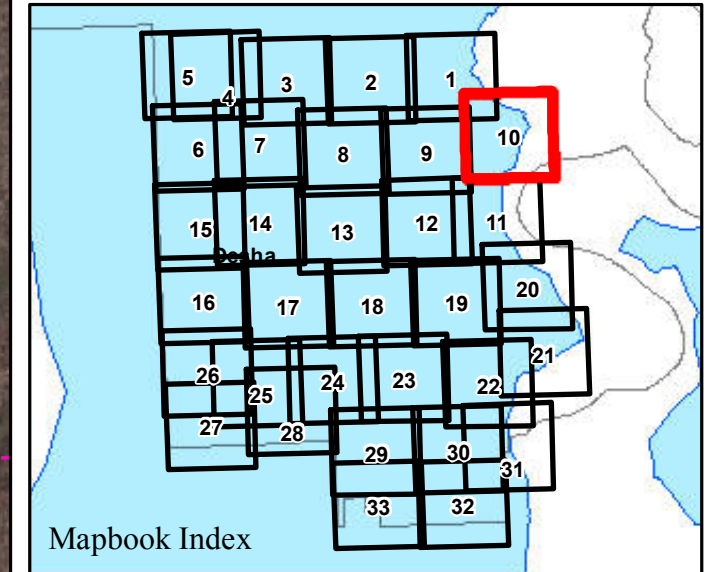
Page 9 of 33

11/21/2019





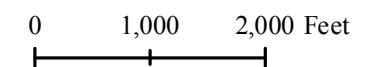
Desha County South 2019 Leveed Area Parcels



Parcels Intersecting Leveed Area:
Total Parcel Acreage= 121,531.16
Acreage within Leveed Area= 118,523.47
 [No Inundation Area acreage in Desha South.]

- USACE Leveed Area
- USACE NLD Levee
- USACE Forecasted Inundation
- Roads
- County Boundary
- PLSS Section
- PLSS Township/Range

1:20,000

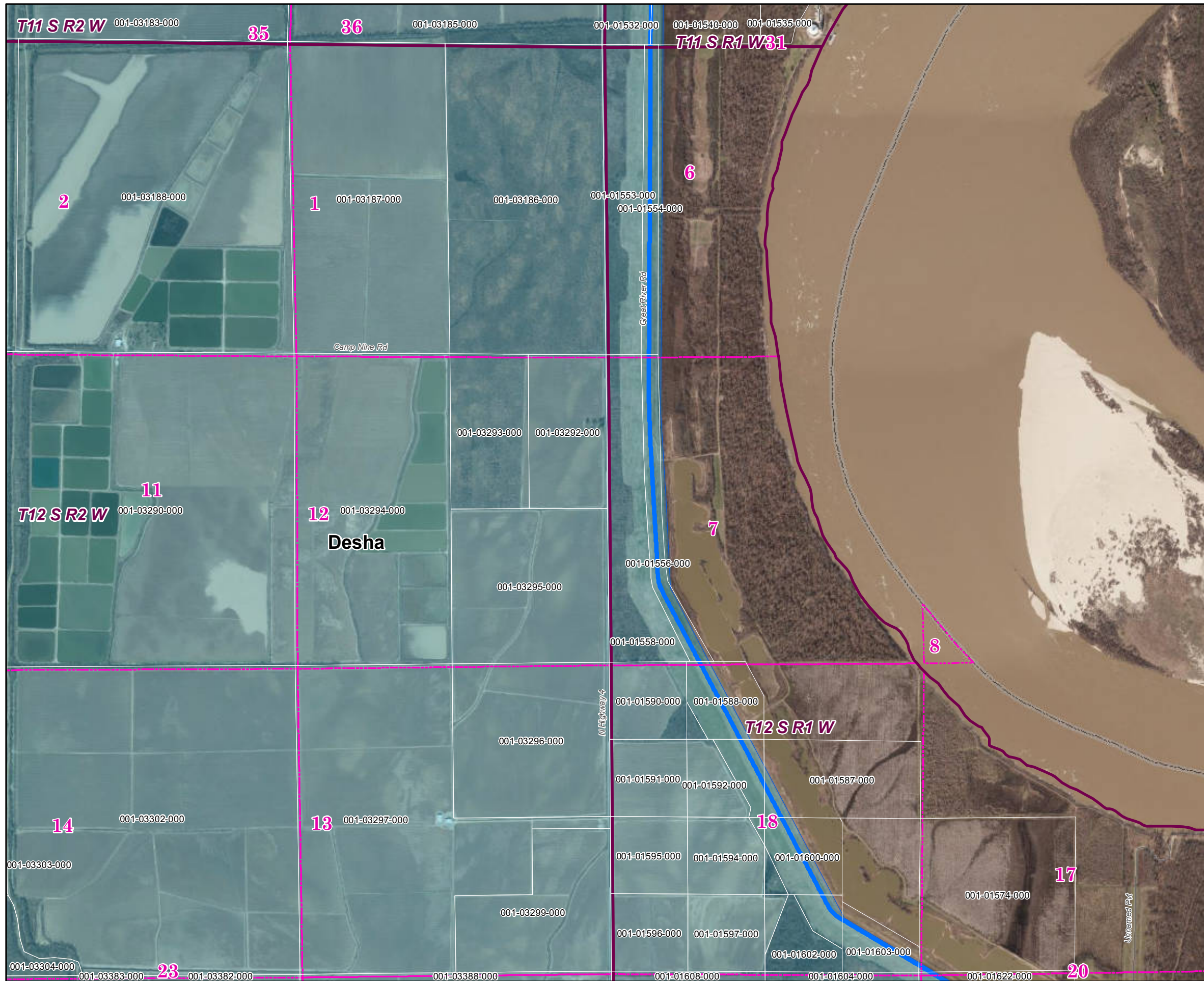


Page 10 of 33

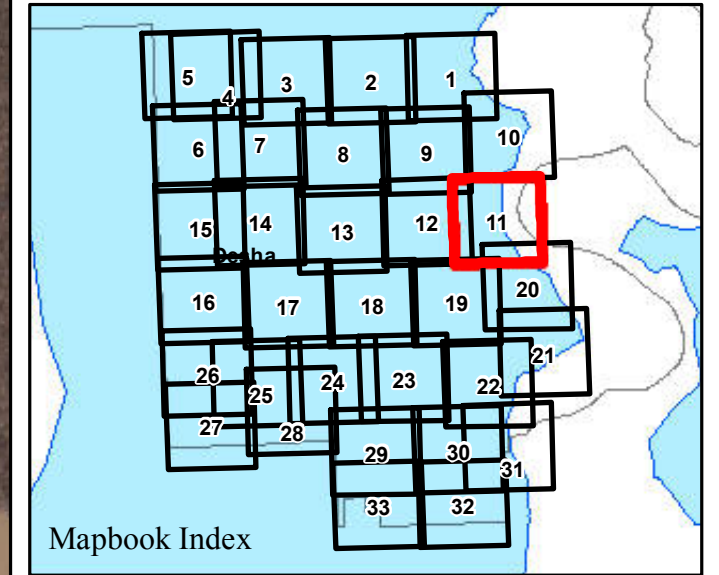


ARKANSAS
GIS OFFICE

11/21/2019



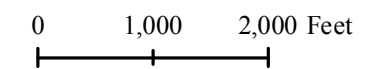
Desha County South 2019 Leveed Area Parcels



Parcels Intersecting Leveed Area:
Total Parcel Acreage= 121,531.16
Acreage within Leveed Area= 118,523.47
 [No Inundation Area acreage in Desha South.]

-  USACE Leveed Area
-  USACE NLD Levee
-  USACE Forecasted Inundation
-  Roads
-  County Boundary
-  PLSS Section
-  PLSS Township/Range

1:20,000

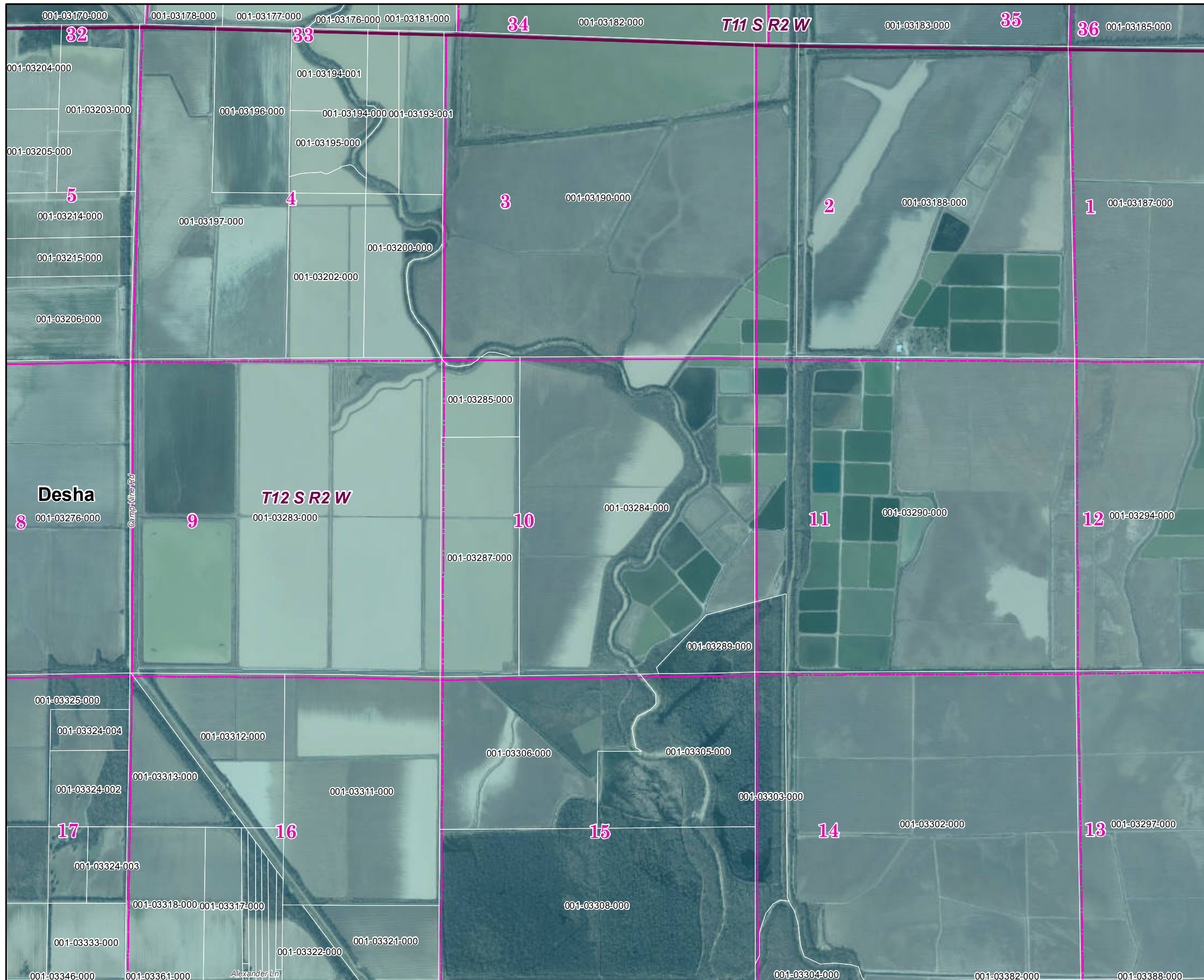


Page 11 of 33

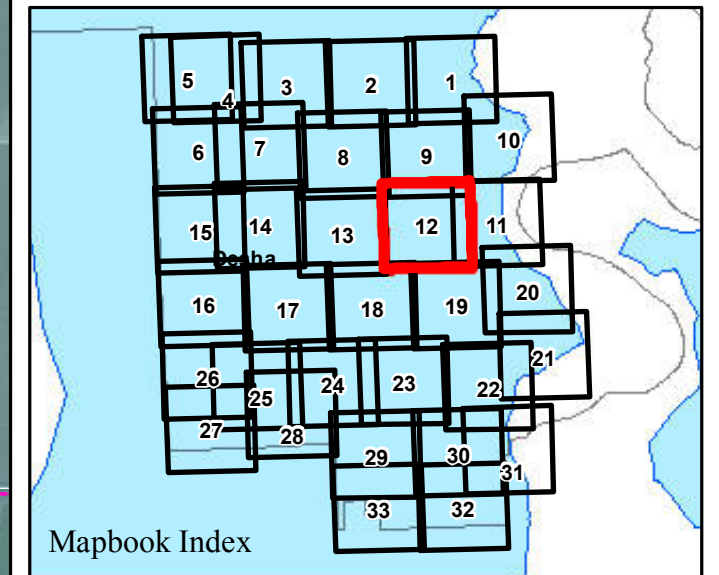
11/21/2019



ARKANSAS
GIS OFFICE



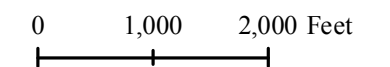
Desha County South 2019 Leveed Area Parcels



Parcels Intersecting Leveed Area:
Total Parcel Acreage= 121,531.16
Acreage within Leveed Area= 118,523.47
 [No Inundation Area acreage in Desha South.]

-  USACE Leveed Area
-  USACE NLD Levee
-  USACE Forecasted Inundation
-  Roads
-  County Boundary
-  PLSS Section
-  PLSS Township/Range

1:20,000

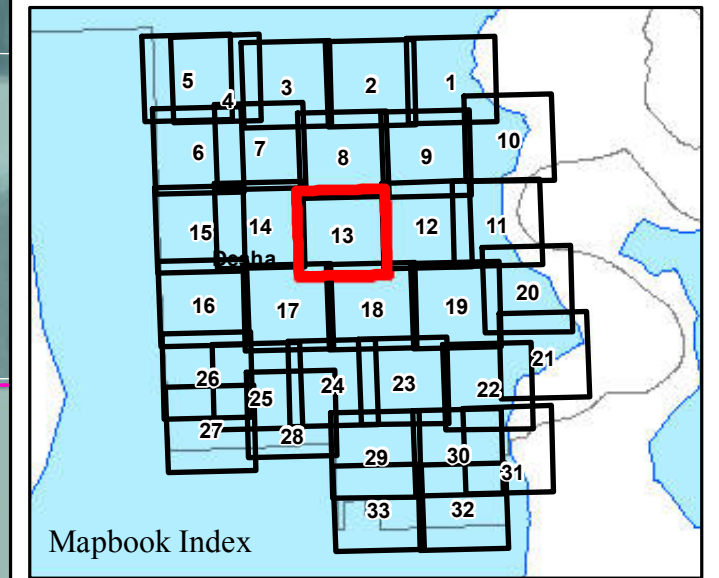


Page 12 of 33

11/21/2019

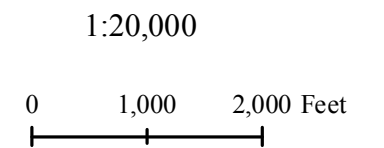


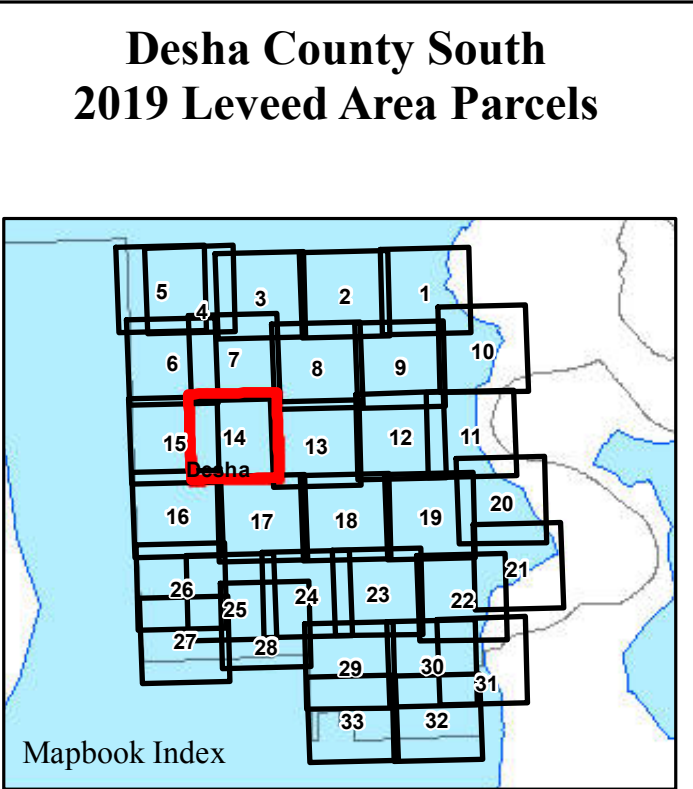
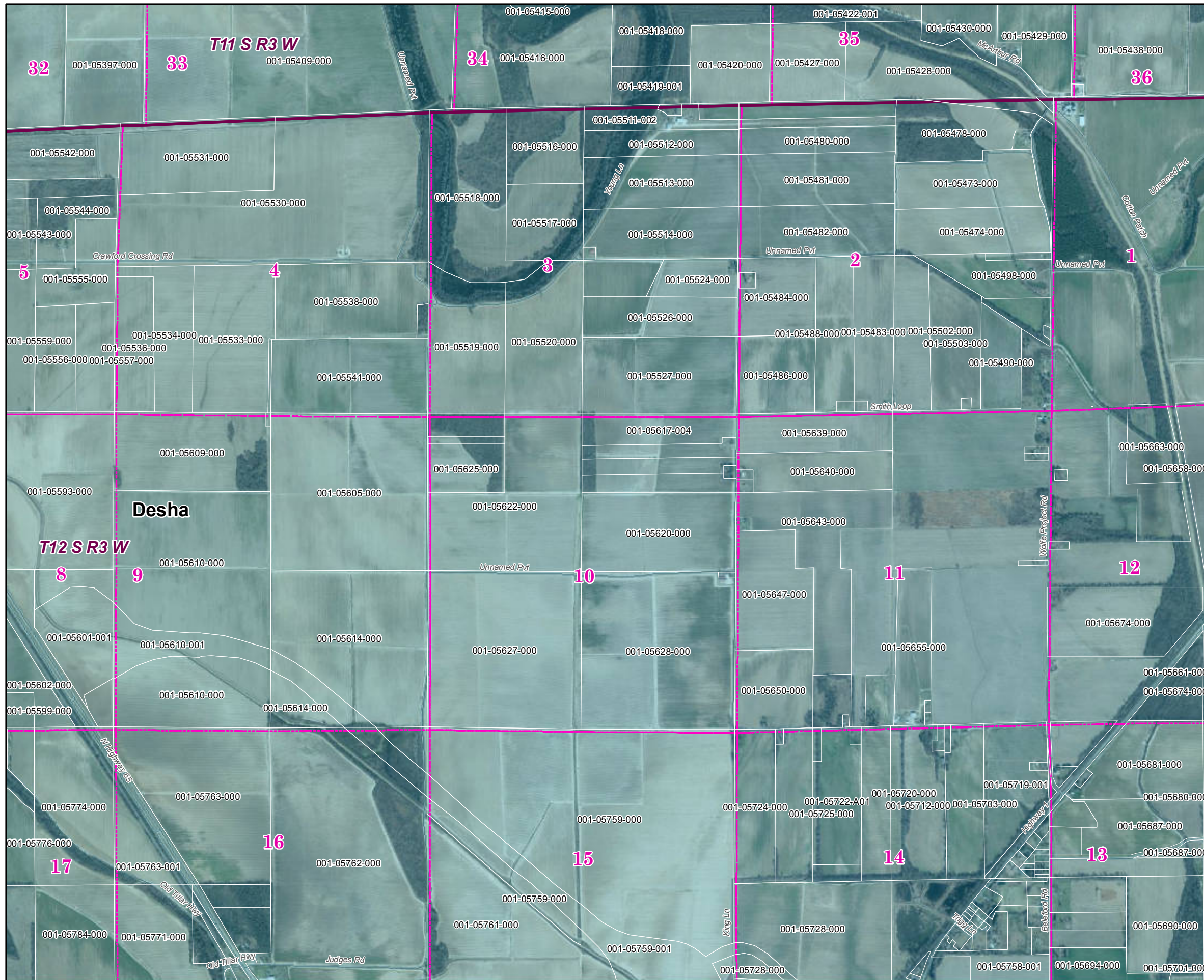
Desha County South 2019 Leveed Area Parcels



Parcels Intersecting Leveed Area:
Total Parcel Acreage= 121,531.16
Acreage within Leveed Area= 118,523.47
 [No Inundation Area acreage in Desha South.]

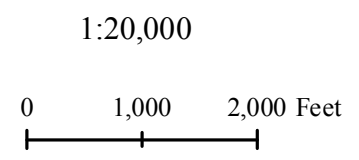
- USACE Leveed Area
- USACE NLD Levee
- USACE Forecasted Inundation
- Roads
- County Boundary
- PLSS Section
- PLSS Township/Range



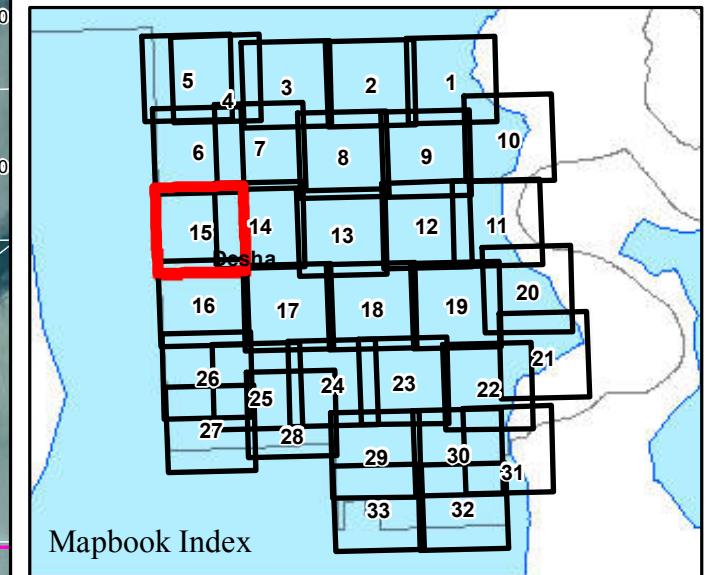


Parcels Intersecting Leveed Area:
Total Parcel Acreage= 121,531.16
Acreage within Leveed Area= 118,523.47
 [No Inundation Area acreage in Desha South.]

- USACE Leveed Area
- USACE NLD Levee
- USACE Forecasted Inundation
- Roads
- County Boundary
- PLSS Section
- PLSS Township/Range



Desha County South 2019 Leveed Area Parcels

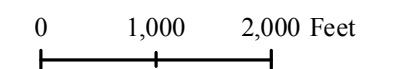


Mapbook Index

Parcels Intersecting Leveed Area:
Total Parcel Acreage= 121,531.16
Acreage within Leveed Area= 118,523.47
 [No Inundation Area acreage in Desha South.]

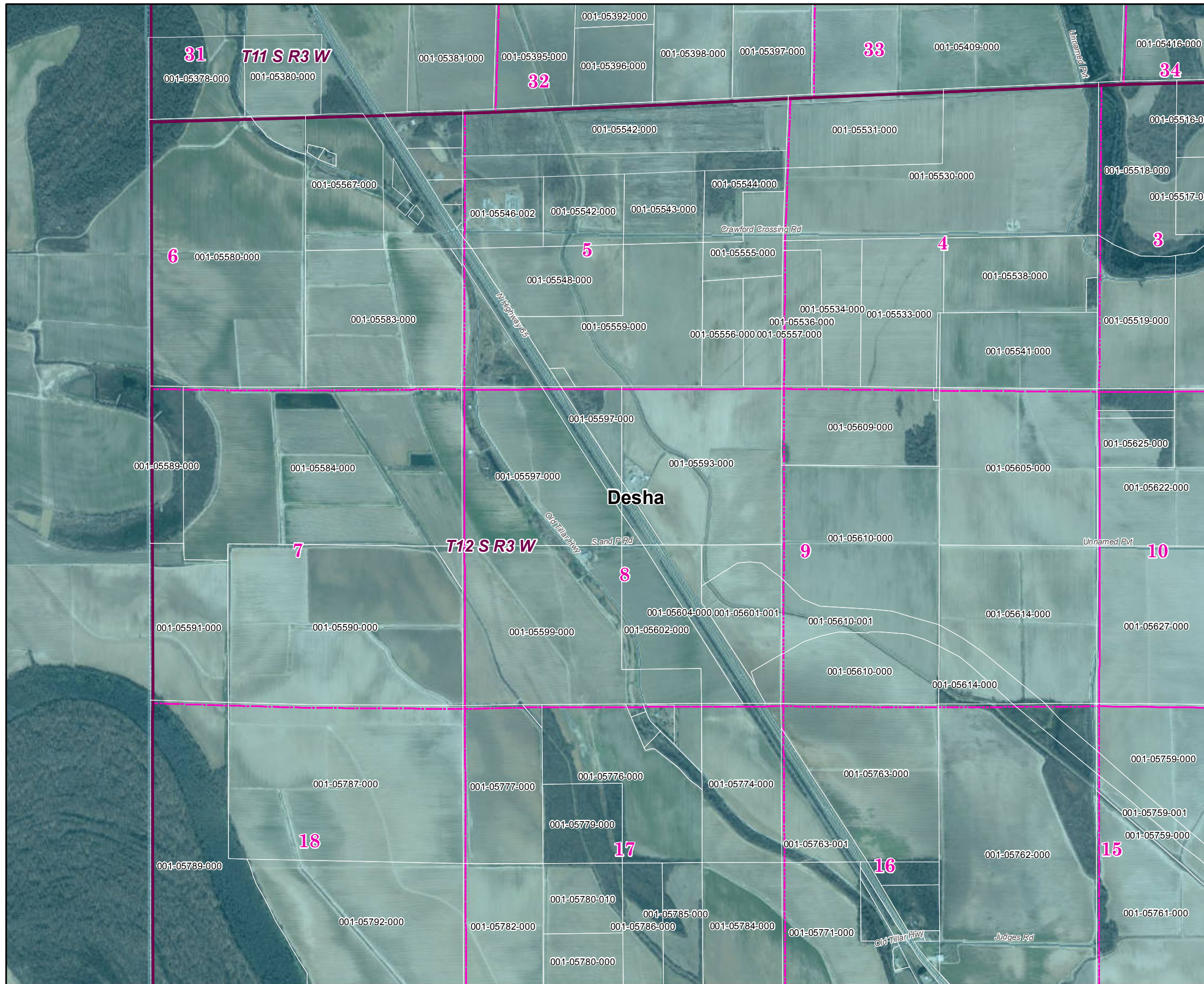
-  USACE Leveed Area
-  USACE NLD Levee
-  USACE Forecasted Inundation
-  Roads
-  County Boundary
-  PLSS Section
-  PLSS Township/Range

1:20,000

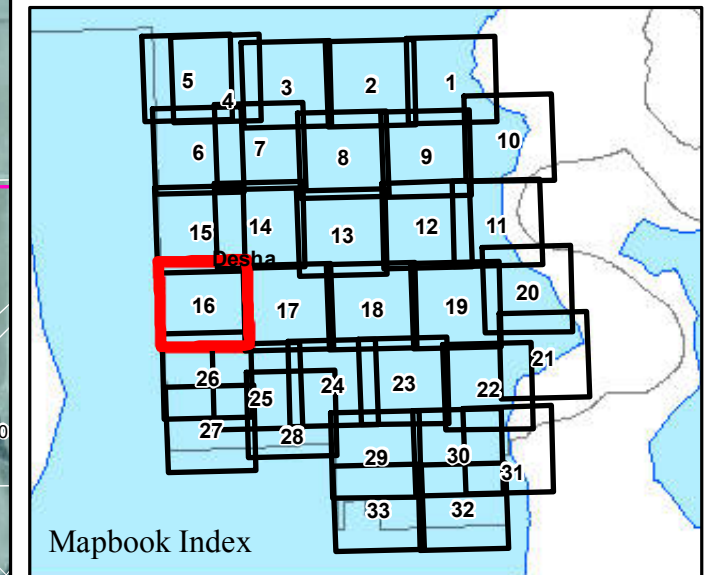


Page 15 of 33

11/21/2019

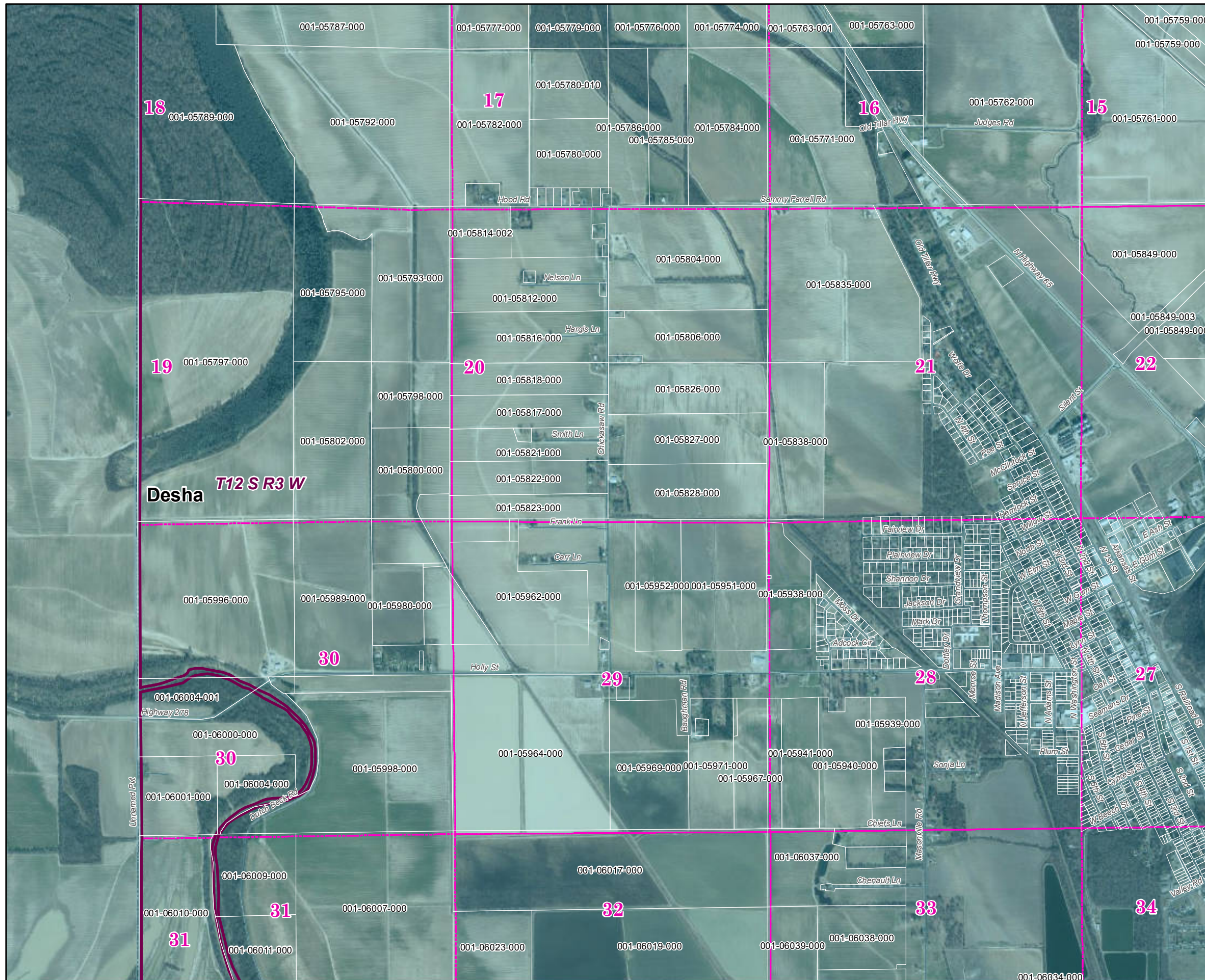
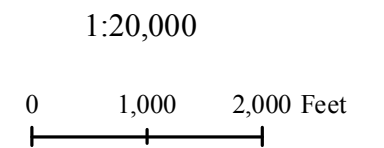


Desha County South 2019 Leveed Area Parcels

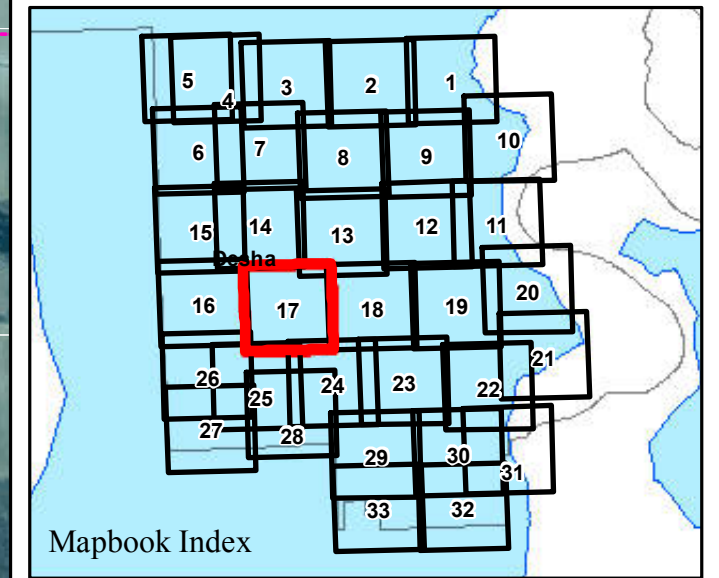
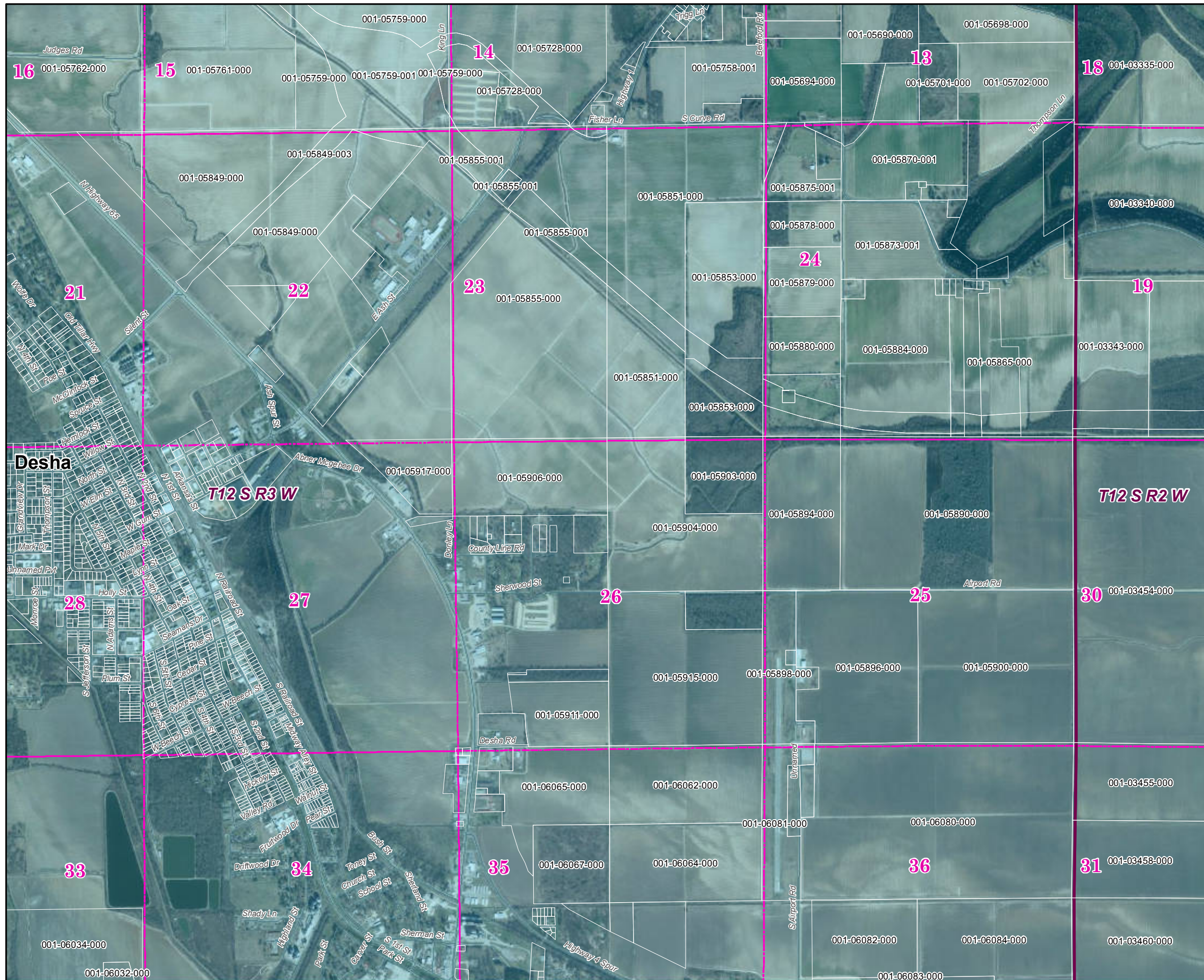


Parcels Intersecting Leveed Area:
Total Parcel Acreage= 121,531.16
Acreage within Leveed Area= 118,523.47
 [No Inundation Area acreage in Desha South.]

- USACE Leveed Area
- USACE NLD Levee
- USACE Forecasted Inundation
- Roads
- County Boundary
- PLSS Section
- PLSS Township/Range



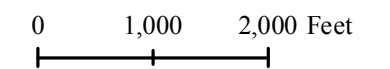
Desha County South 2019 Leveed Area Parcels



**Parcels Intersecting Leveed Area:
Total Parcel Acreage= 121,531.16
Acreage within Leveed Area= 118,523.47**
[No Inundation Area acreage in Desha South.]

-  USACE Leveed Area
-  USACE NLD Levee
-  USACE Forecasted Inundation
-  Roads
-  County Boundary
-  PLSS Section
-  PLSS Township/Range

1:20,000



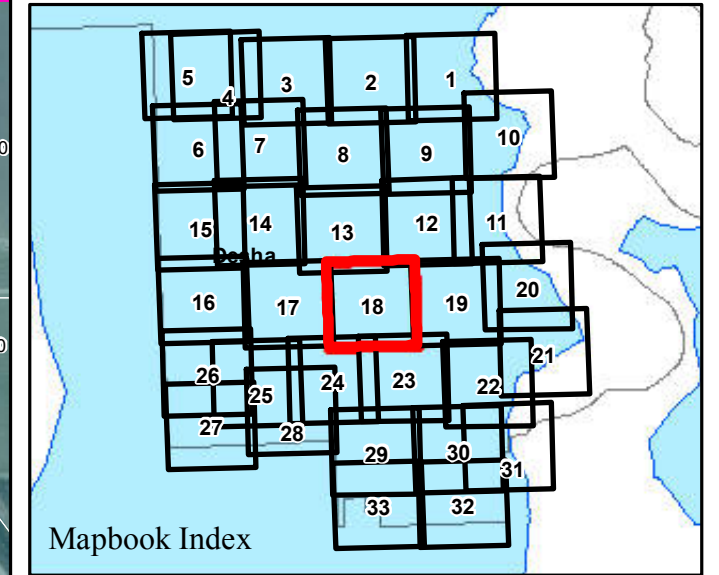
Page 17 of 33

11/21/2019



ARKANSAS
GIS OFFICE

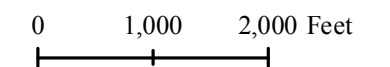
Desha County South 2019 Leveed Area Parcels



Parcels Intersecting Leveed Area:
Total Parcel Acreage= 121,531.16
Acreage within Leveed Area= 118,523.47
 [No Inundation Area acreage in Desha South.]

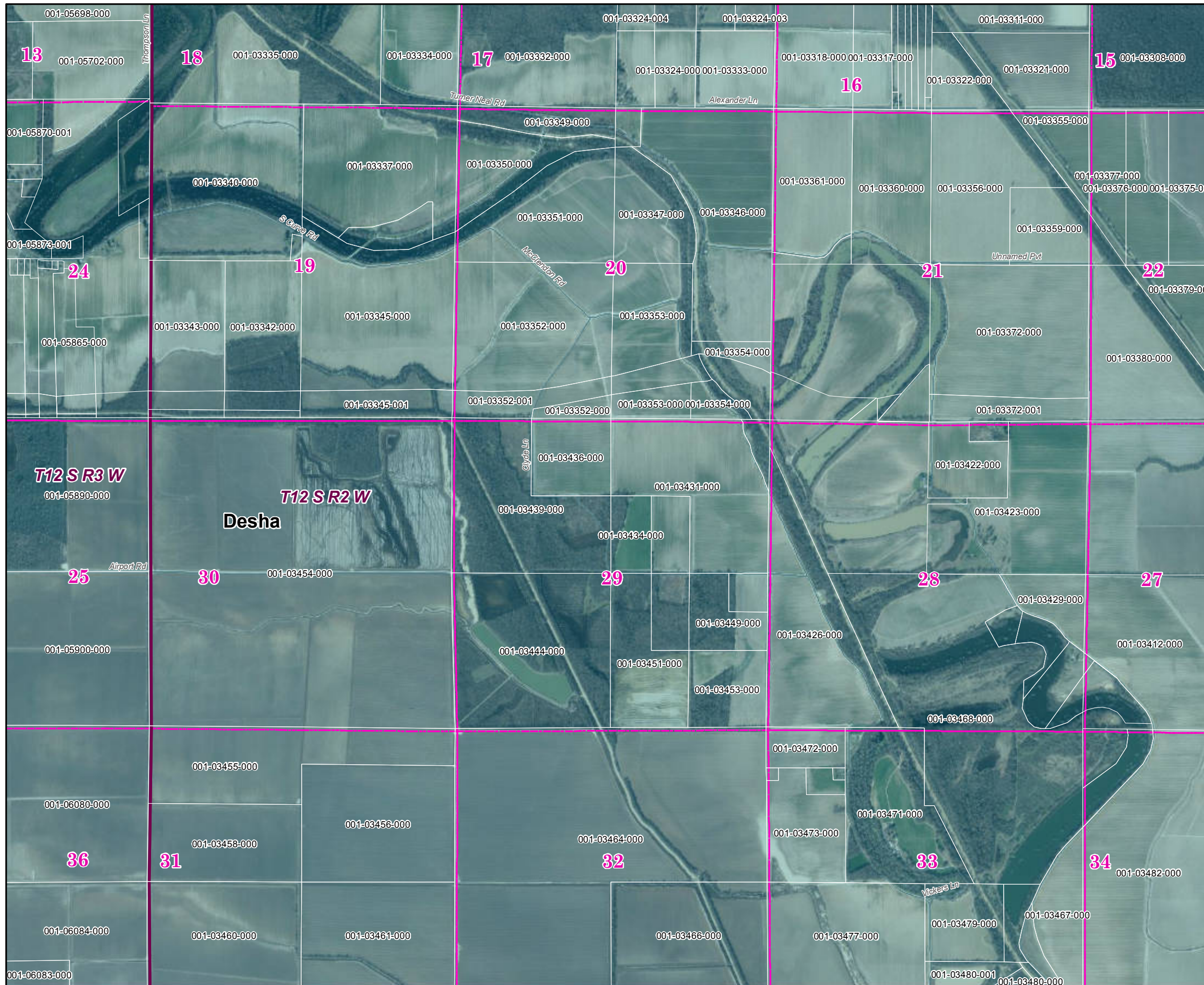
- USACE Leveed Area
- USACE NLD Levee
- USACE Forecasted Inundation
- Roads
- County Boundary
- PLSS Section
- PLSS Township/Range

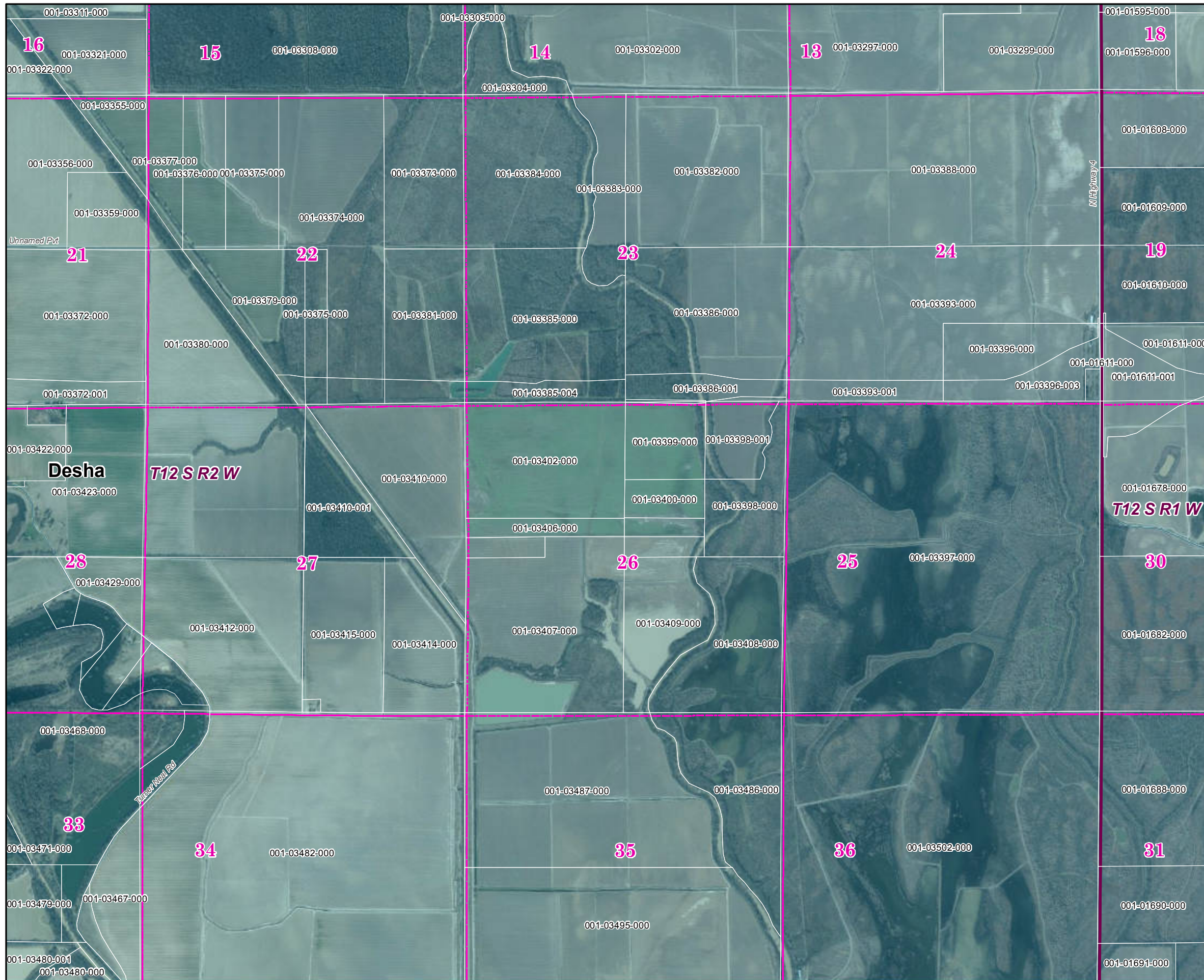
1:20,000



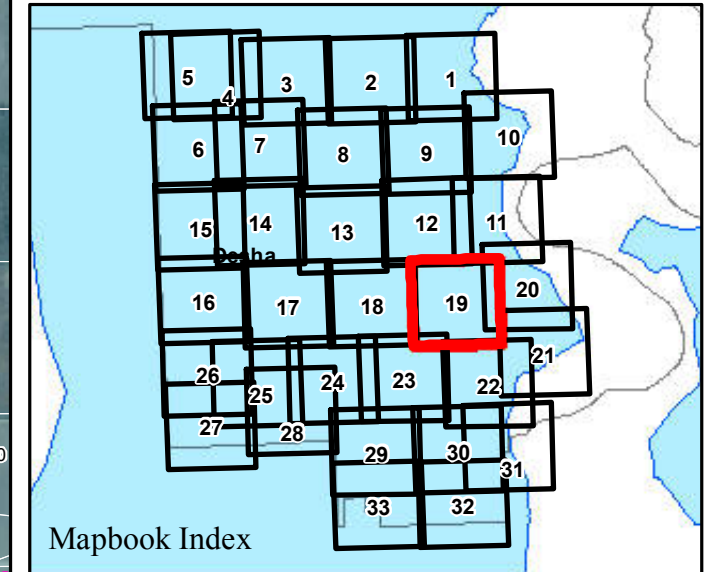
Page 18 of 33

11/21/2019





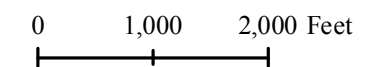
Desha County South 2019 Leveed Area Parcels



Parcels Intersecting Leveed Area:
Total Parcel Acreage= 121,531.16
Acreage within Leveed Area= 118,523.47
 [No Inundation Area acreage in Desha South.]

- USACE Leveed Area
- USACE NLD Levee
- USACE Forecasted Inundation
- Roads
- County Boundary
- PLSS Section
- PLSS Township/Range

1:20,000

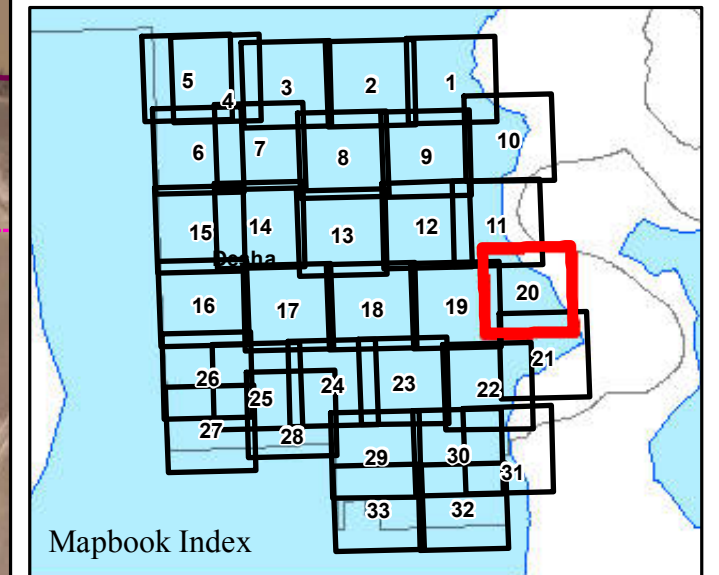


Page 19 of 33



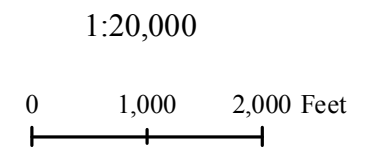
11/21/2019

Desha County South 2019 Leveed Area Parcels



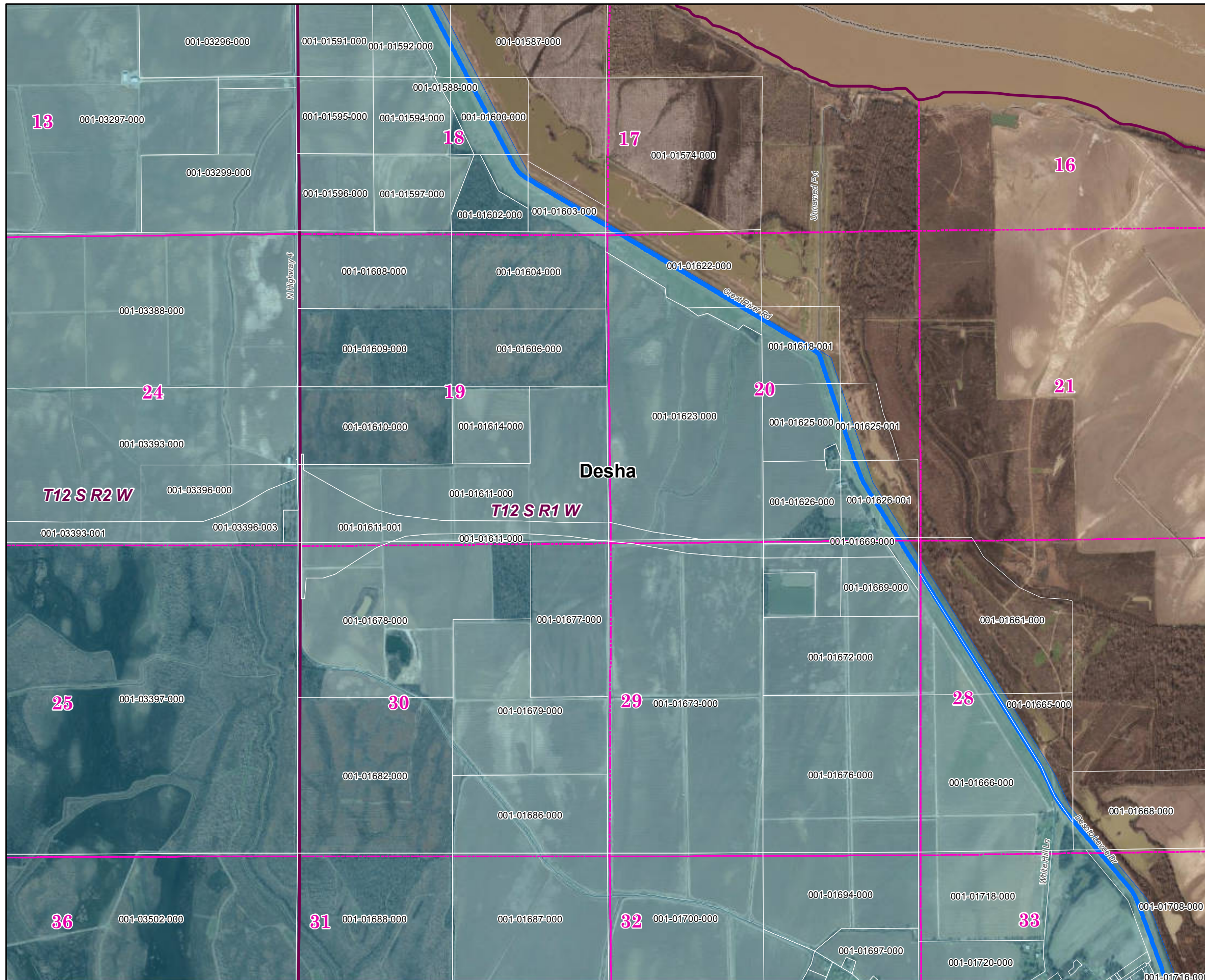
Parcels Intersecting Leveed Area:
Total Parcel Acreage= 121,531.16
Acreage within Leveed Area= 118,523.47
 [No Inundation Area acreage in Desha South.]

- USACE Leveed Area
- USACE NLD Levee
- USACE Forecasted Inundation
- Roads
- County Boundary
- PLSS Section
- PLSS Township/Range

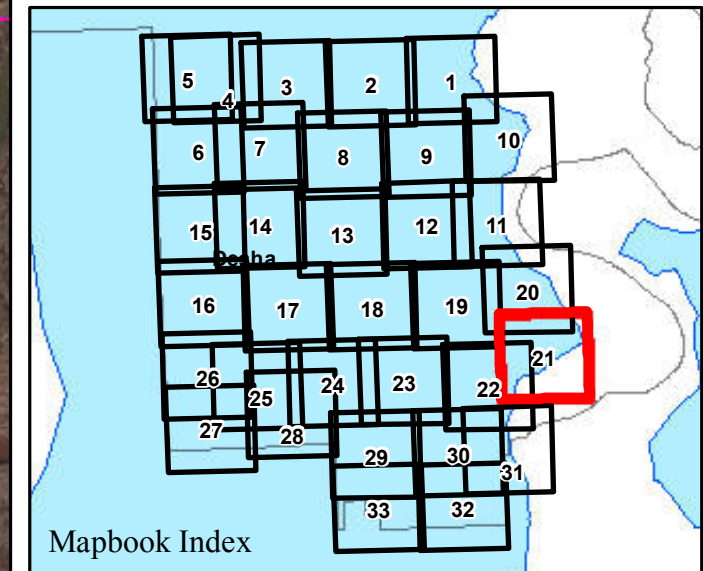
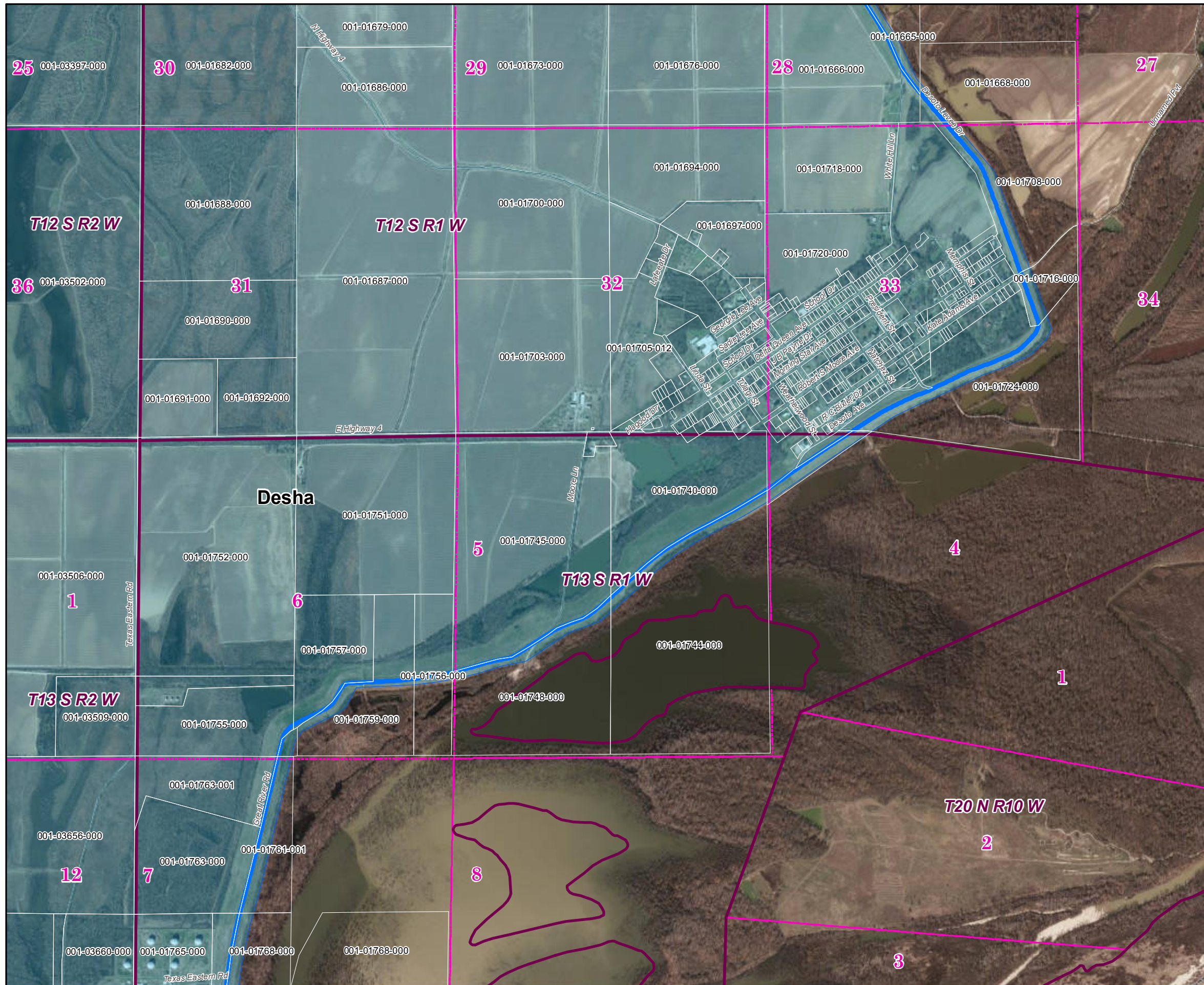


Page 20 of 33

11/21/2019



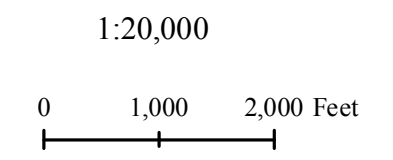
Desha County South 2019 Leveed Area Parcels

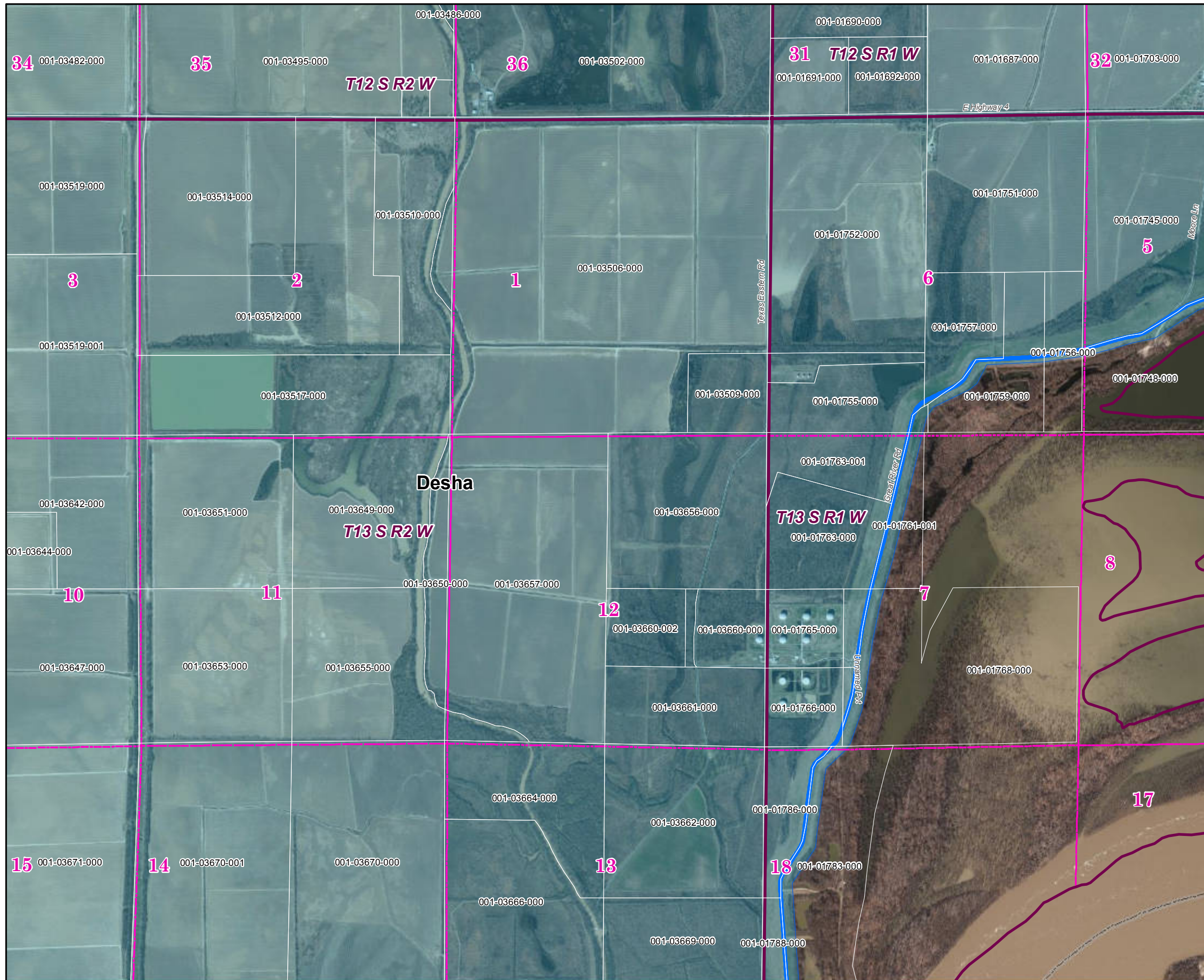


Mapbook Index

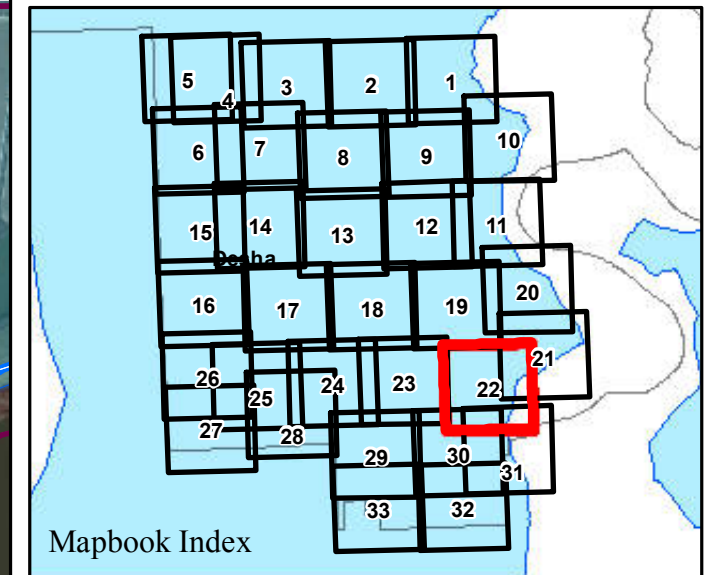
Parcels Intersecting Leveed Area:
Total Parcel Acreage= 121,531.16
Acreage within Leveed Area= 118,523.47
 [No Inundation Area acreage in Desha South.]

- USACE Leveed Area
- USACE NLD Levee
- USACE Forecasted Inundation
- Roads
- County Boundary
- PLSS Section
- PLSS Township/Range





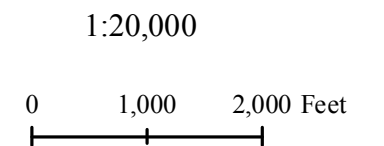
Desha County South 2019 Leveed Area Parcels

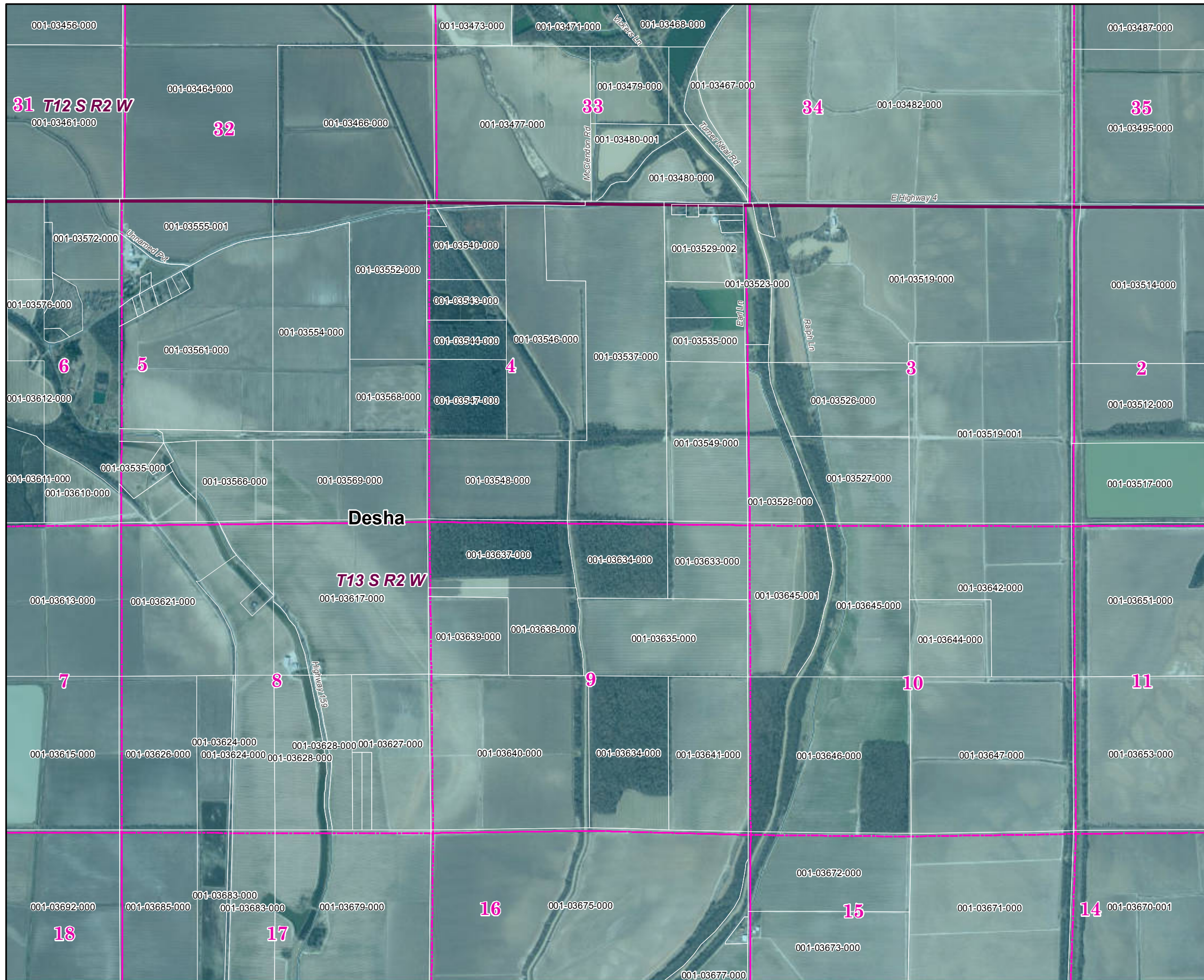


Mapbook Index

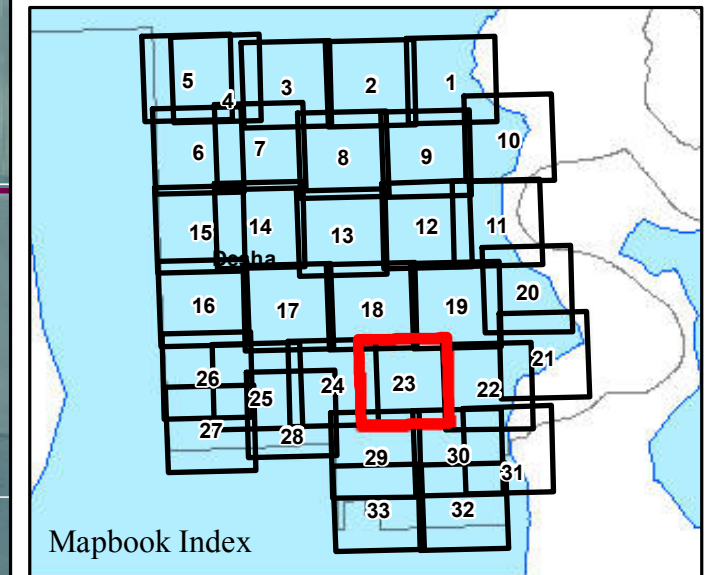
Parcels Intersecting Leveed Area:
Total Parcel Acreage= 121,531.16
Acreage within Leveed Area= 118,523.47
 [No Inundation Area acreage in Desha South.]

- USACE Leveed Area
- USACE NLD Levee
- USACE Forecasted Inundation
- Roads
- County Boundary
- PLSS Section
- PLSS Township/Range





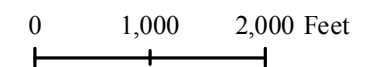
Desha County South 2019 Leveed Area Parcels



Parcels Intersecting Leveed Area:
Total Parcel Acreage= 121,531.16
Acreage within Leveed Area= 118,523.47
 [No Inundation Area acreage in Desha South.]

- USACE Leveed Area
- USACE NLD Levee
- USACE Forecasted Inundation
- Roads
- County Boundary
- PLSS Section
- PLSS Township/Range

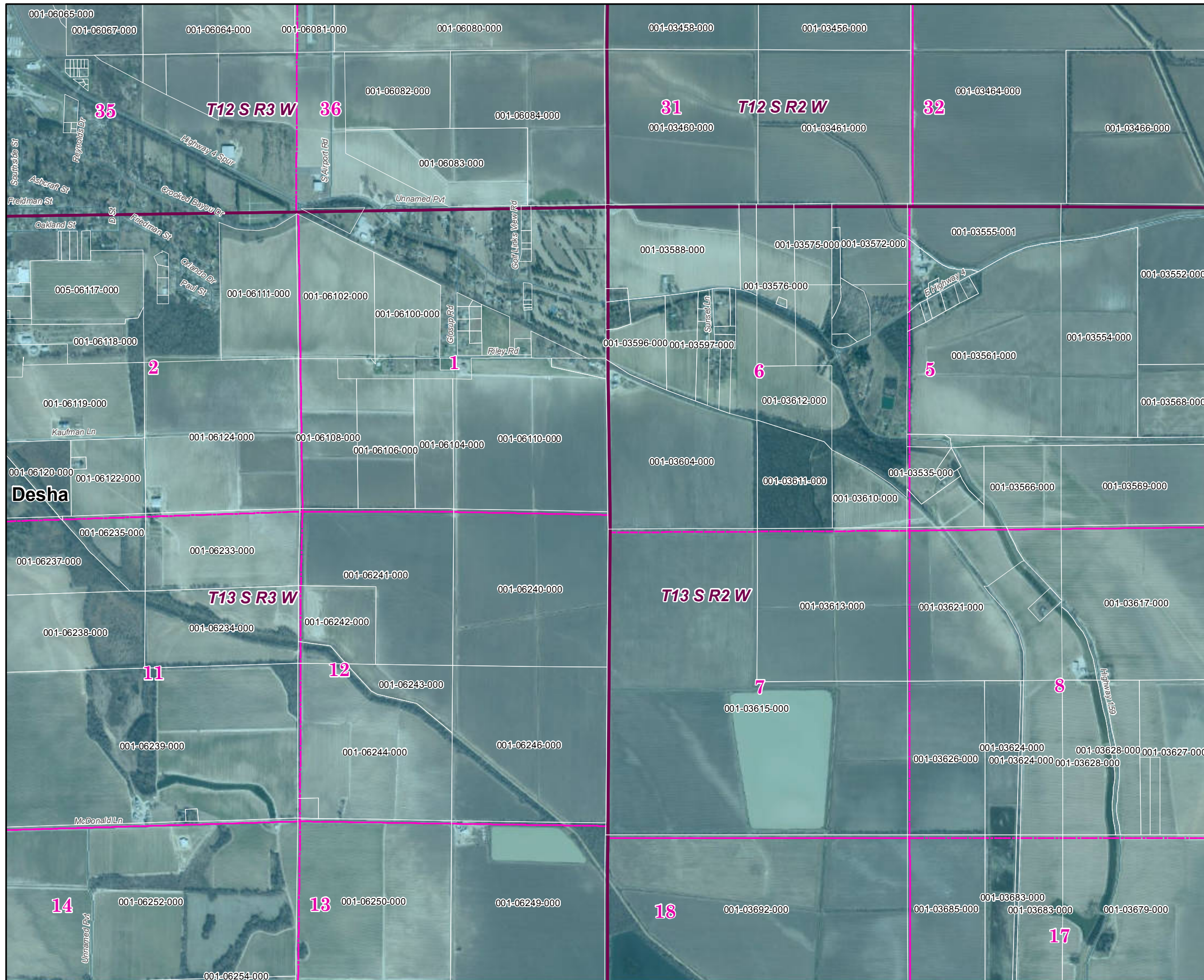
1:20,000



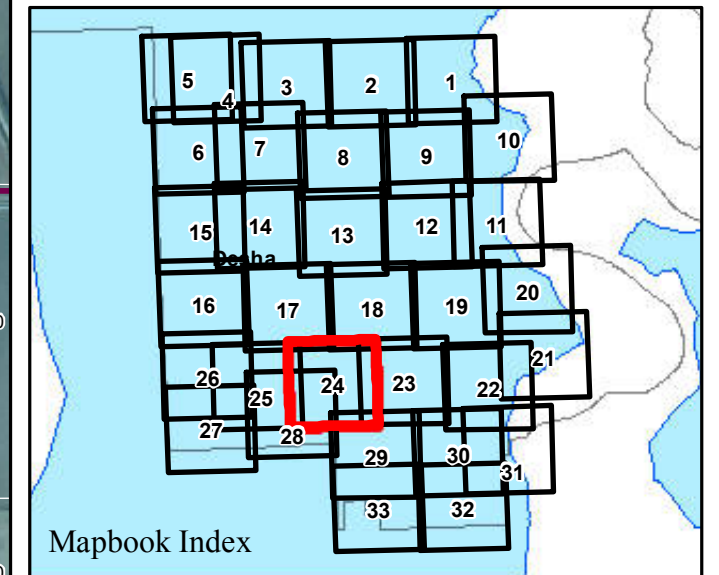
Page 23 of 33

11/21/2019





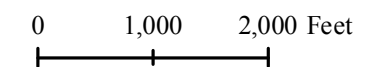
Desha County South 2019 Leveed Area Parcels



Parcels Intersecting Leveed Area:
Total Parcel Acreage= 121,531.16
Acreage within Leveed Area= 118,523.47
 [No Inundation Area acreage in Desha South.]

- USACE Leveed Area
- USACE NLD Levee
- USACE Forecasted Inundation
- Roads
- County Boundary
- PLSS Section
- PLSS Township/Range

1:20,000

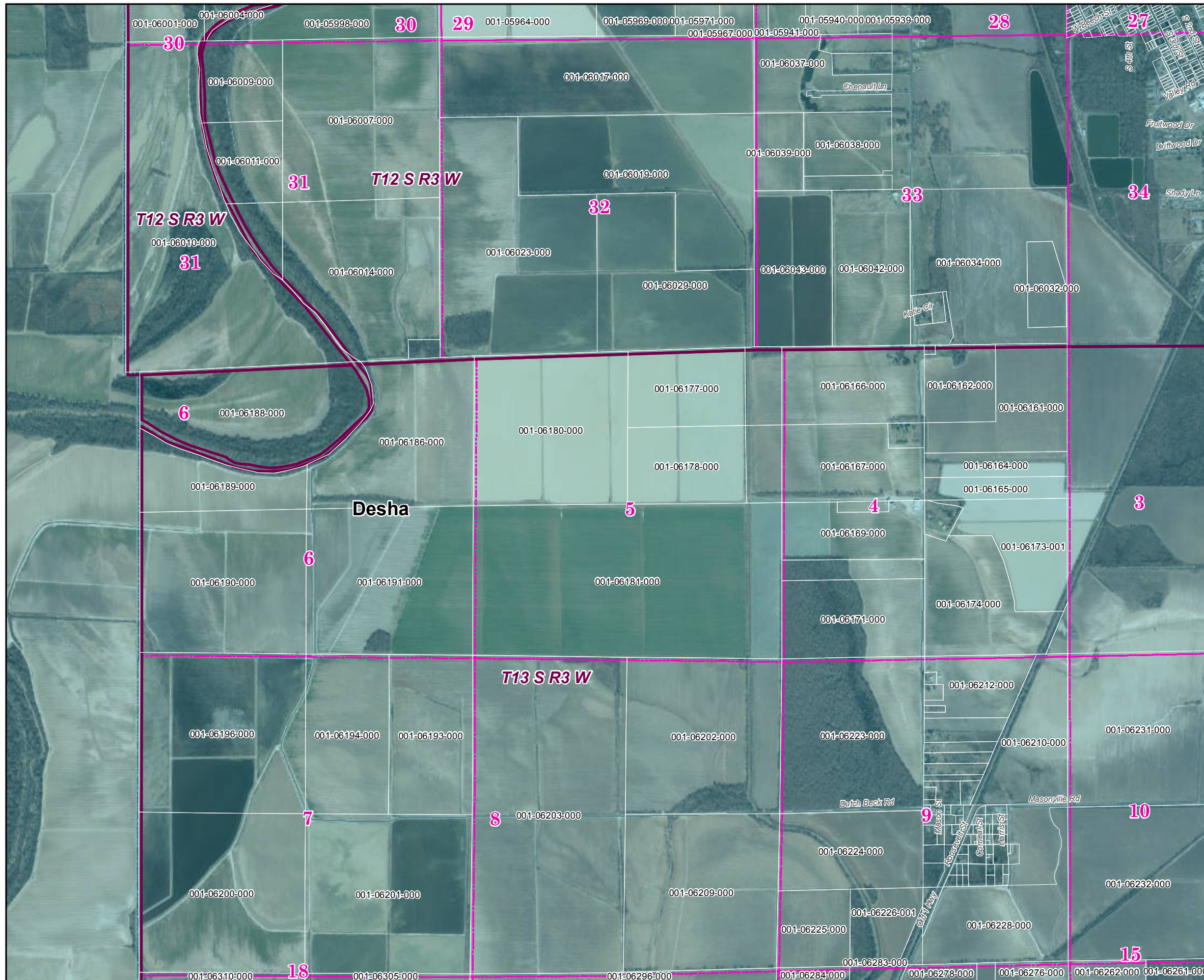


Page 24 of 33

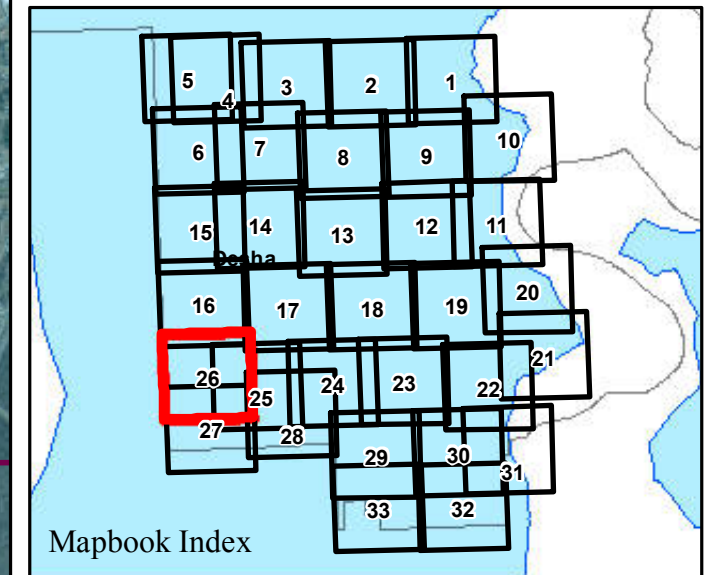
11/21/2019



ARKANSAS
GIS OFFICE



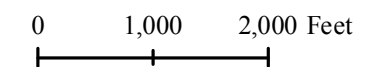
Desha County South 2019 Leveed Area Parcels



Parcels Intersecting Leveed Area:
Total Parcel Acreage= 121,531.16
Acreage within Leveed Area= 118,523.47
 [No Inundation Area acreage in Desha South.]

-  USACE Leveed Area
-  USACE NLD Levee
-  USACE Forecasted Inundation
-  Roads
-  County Boundary
-  PLSS Section
-  PLSS Township/Range

1:20,000



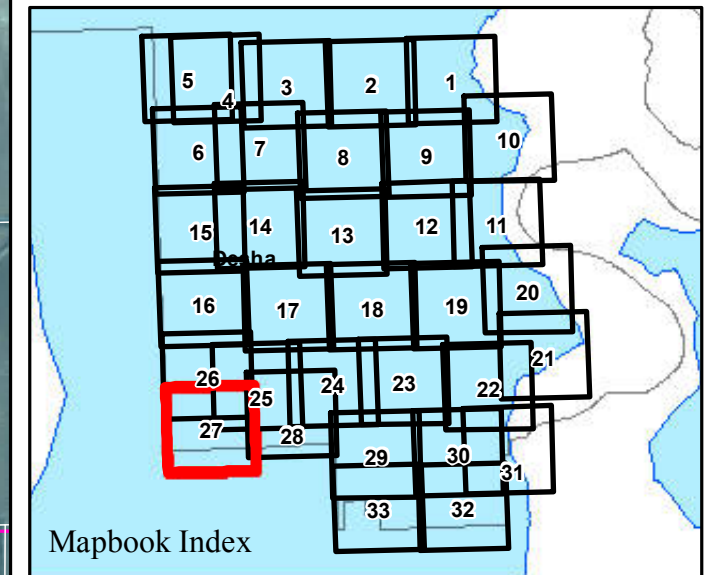
Page 26 of 33

11/21/2019



ARKANSAS
GIS OFFICE

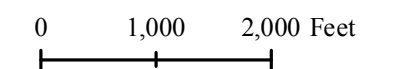
Desha County South 2019 Leveed Area Parcels



Parcels Intersecting Leveed Area:
Total Parcel Acreage= 121,531.16
Acreage within Leveed Area= 118,523.47
 [No Inundation Area acreage in Desha South.]

- USACE Leveed Area
- USACE NLD Levee
- USACE Forecasted Inundation
- Roads
- County Boundary
- PLSS Section
- PLSS Township/Range

1:20,000

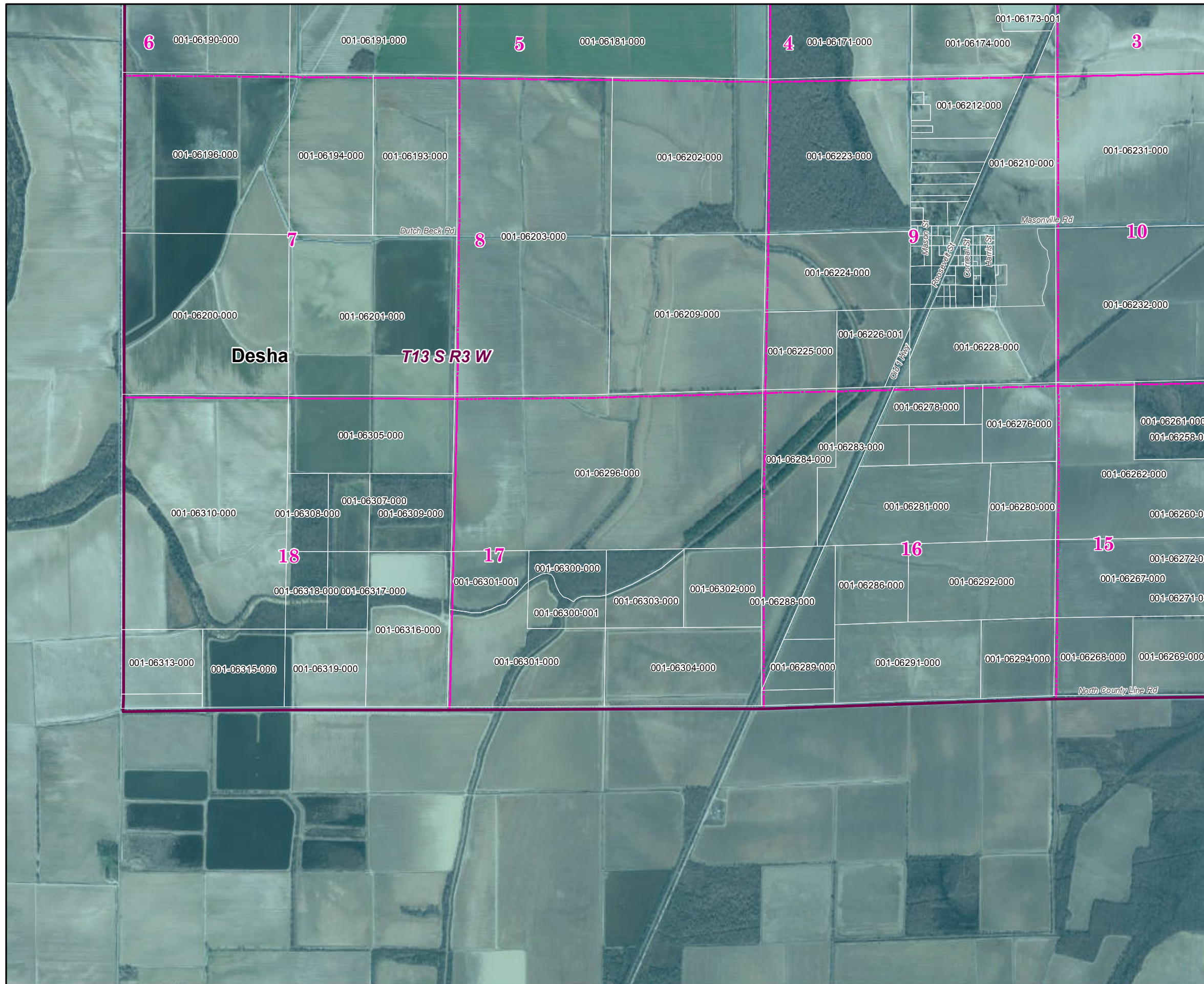


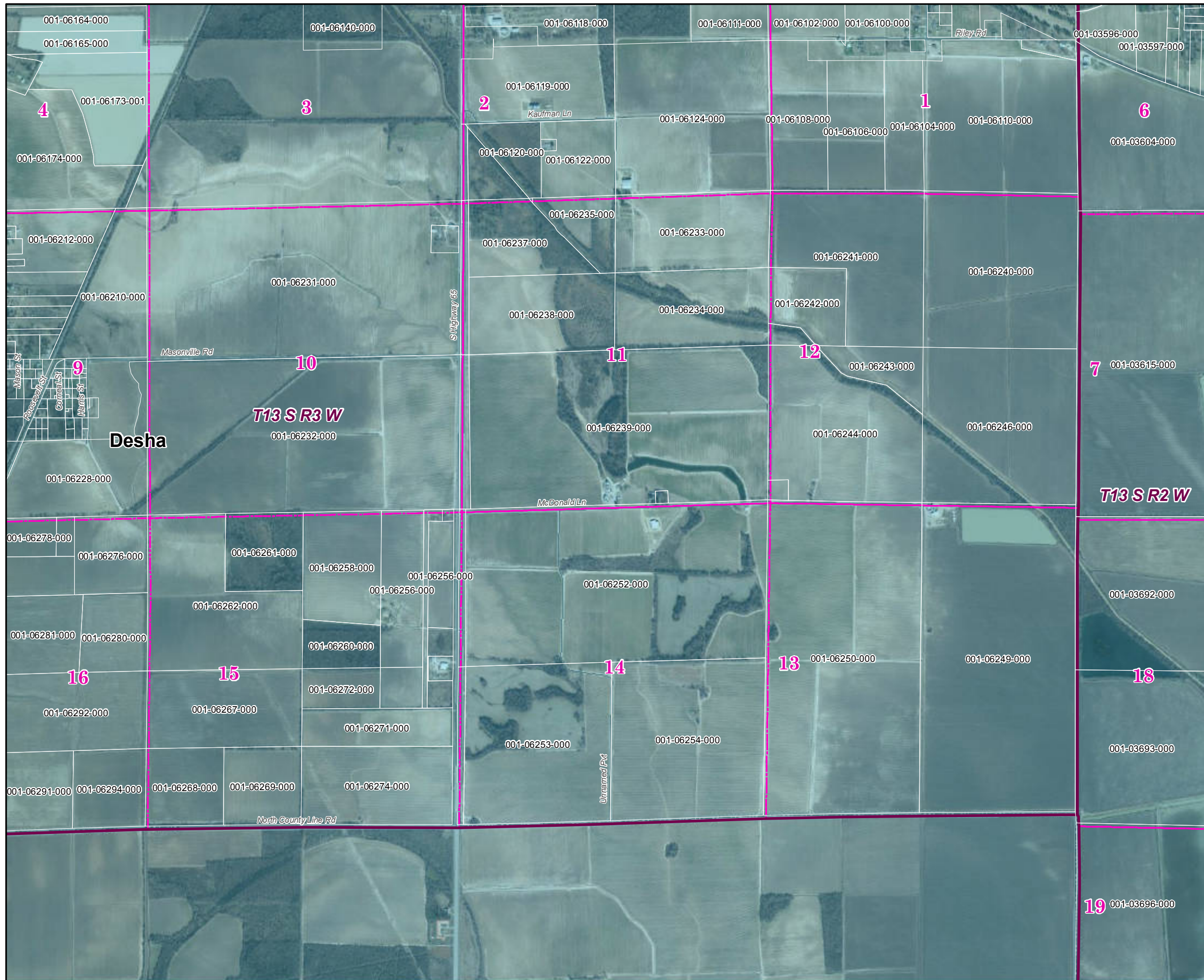
Page 27 of 33



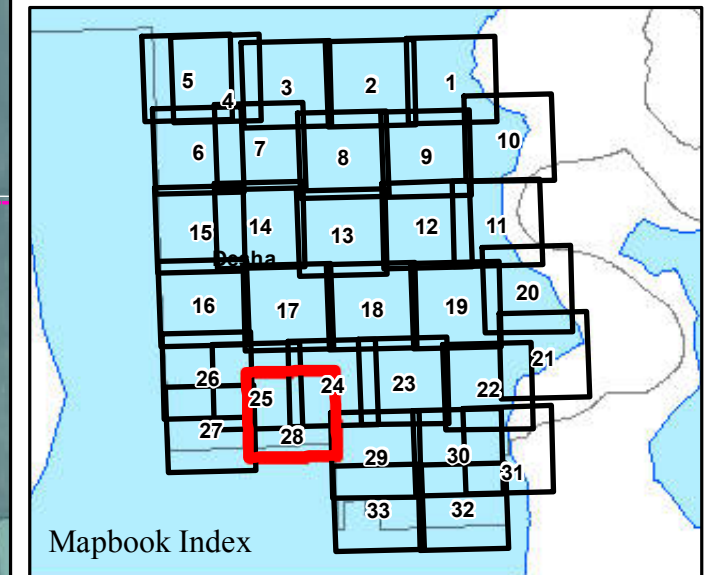
ARKANSAS
GIS OFFICE

11/21/2019





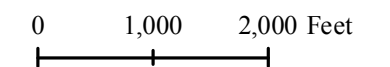
Desha County South 2019 Leveed Area Parcels



Parcels Intersecting Leveed Area:
Total Parcel Acreage= 121,531.16
Acreage within Leveed Area= 118,523.47
 [No Inundation Area acreage in Desha South.]

-  USACE Leveed Area
-  USACE NLD Levee
-  USACE Forecasted Inundation
-  Roads
-  County Boundary
-  PLSS Section
-  PLSS Township/Range

1:20,000

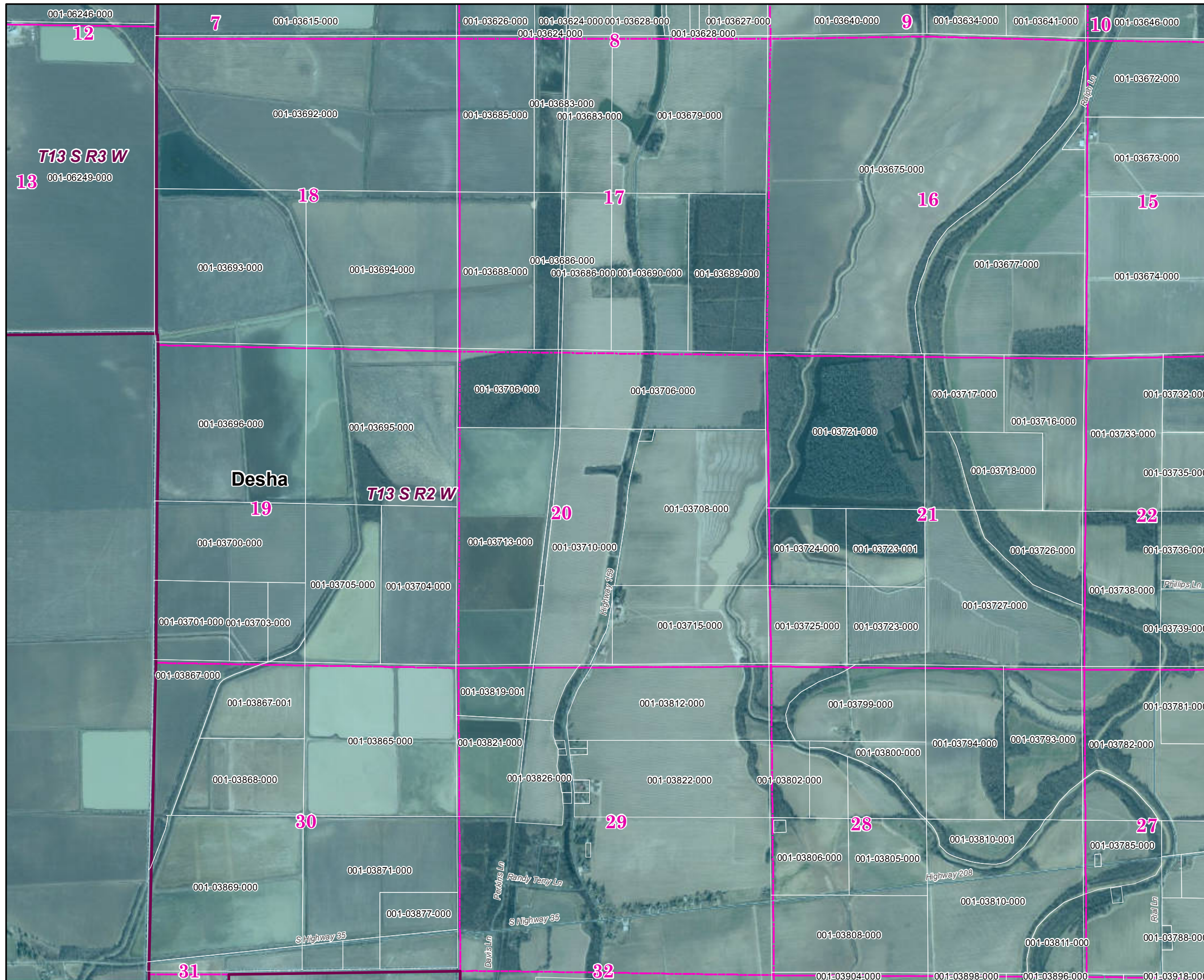


Page 28 of 33

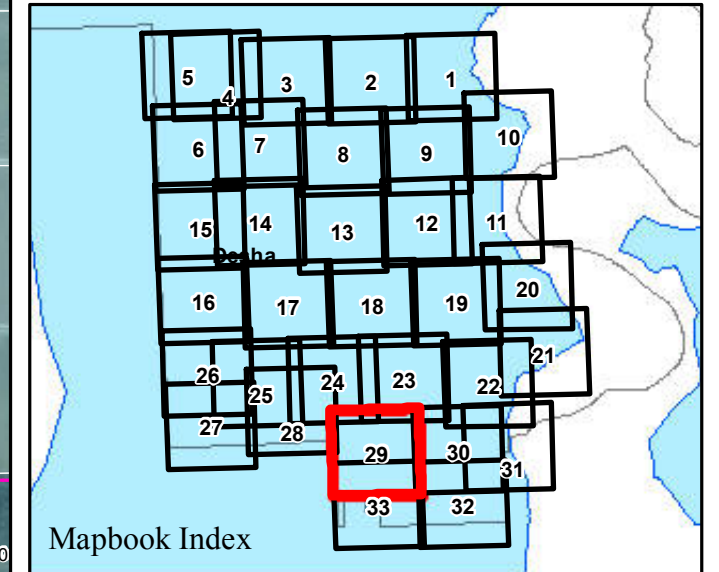
19 001-03696-000

11/21/2019





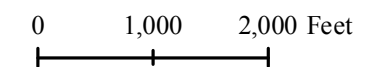
Desha County South 2019 Leveed Area Parcels



Parcels Intersecting Leveed Area:
Total Parcel Acreage= 121,531.16
Acreage within Leveed Area= 118,523.47
 [No Inundation Area acreage in Desha South.]

- USACE Leveed Area
- USACE NLD Levee
- USACE Forecasted Inundation
- Roads
- County Boundary
- PLSS Section
- PLSS Township/Range

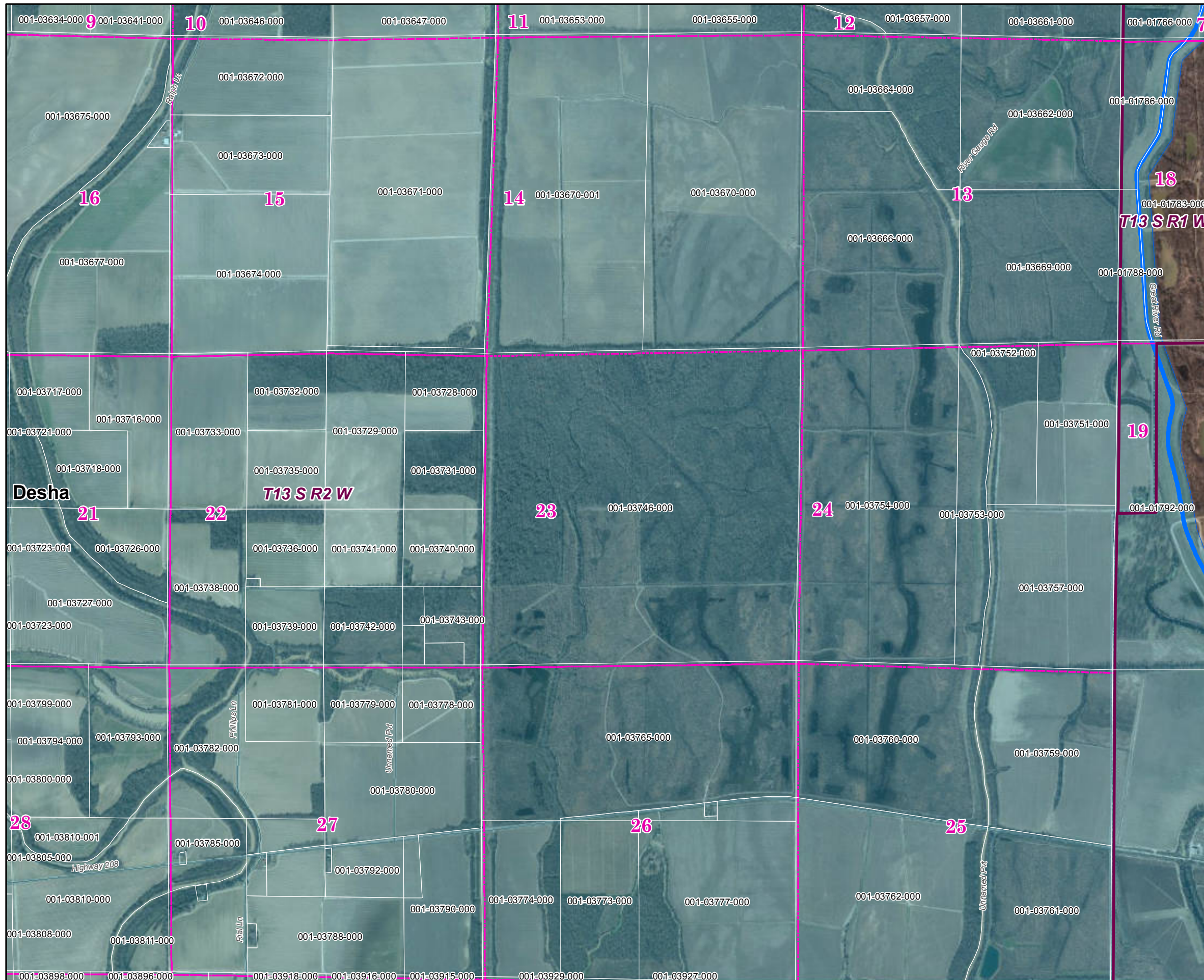
1:20,000



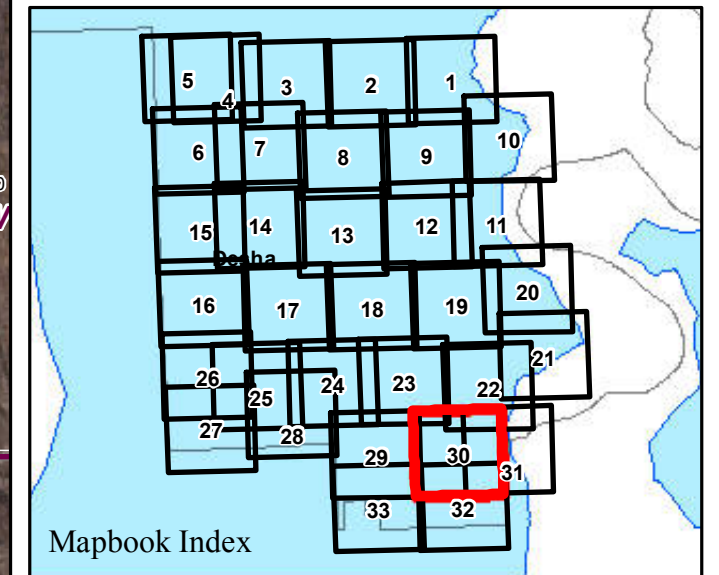
Page 29 of 33

11/21/2019





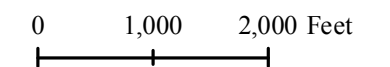
Desha County South 2019 Leveed Area Parcels



Parcels Intersecting Leveed Area:
Total Parcel Acreage= 121,531.16
Acreage within Leveed Area= 118,523.47
 [No Inundation Area acreage in Desha South.]

-  USACE Leveed Area
-  USACE NLD Levee
-  USACE Forecasted Inundation
-  Roads
-  County Boundary
-  PLSS Section
-  PLSS Township/Range

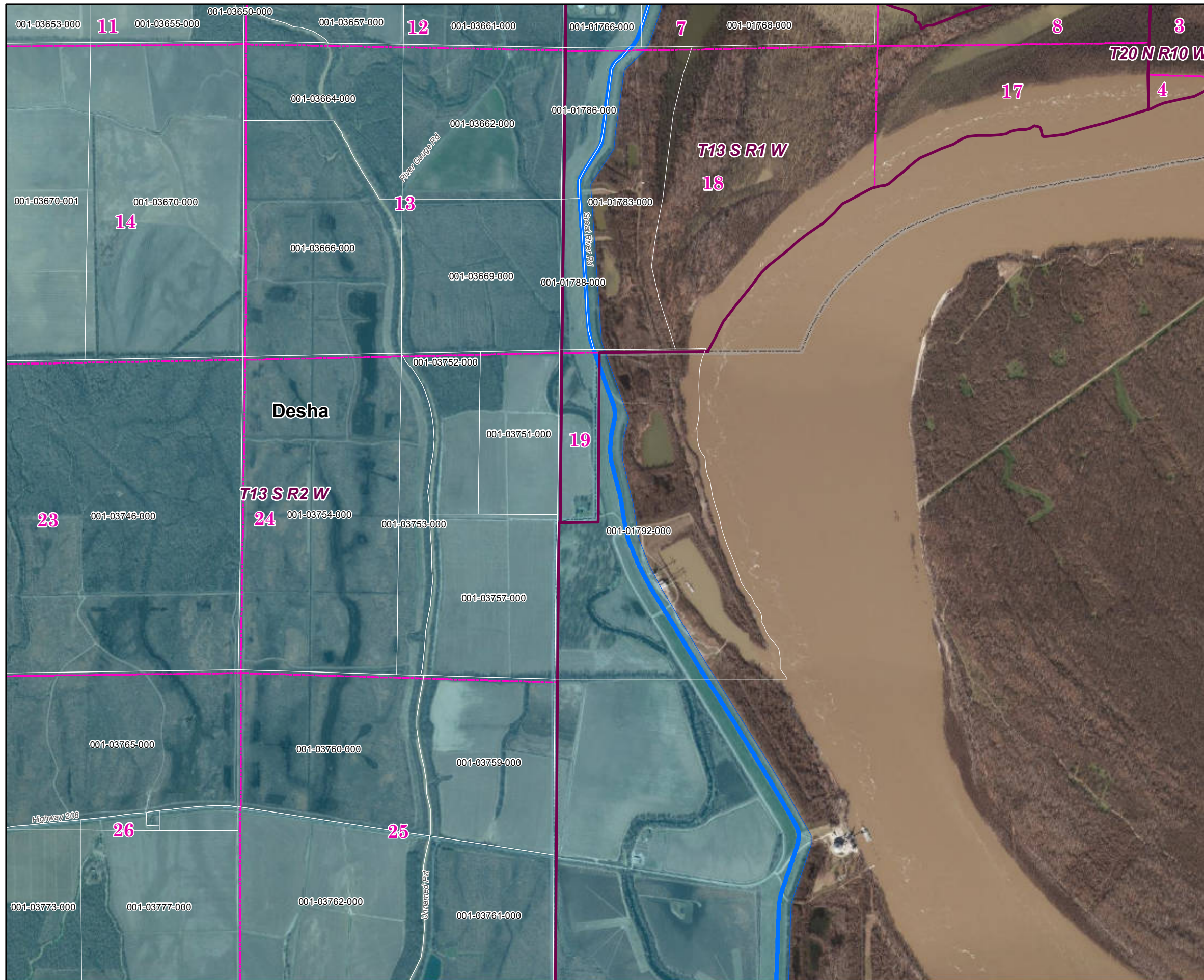
1:20,000



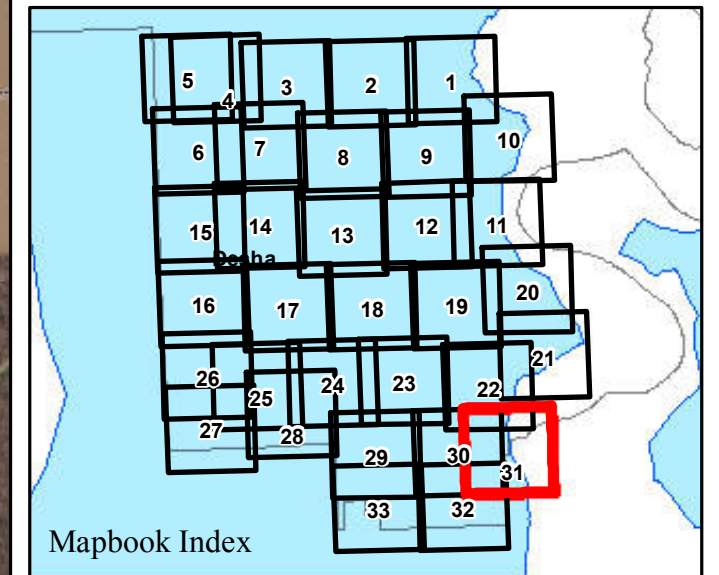
Page 30 of 33

11/21/2019





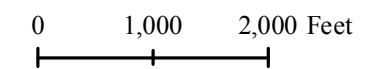
Desha County South 2019 Leveed Area Parcels



Parcels Intersecting Leveed Area:
Total Parcel Acreage= 121,531.16
Acreage within Leveed Area= 118,523.47
 [No Inundation Area acreage in Desha South.]

- USACE Leveed Area
- USACE NLD Levee
- USACE Forecasted Inundation
- Roads
- County Boundary
- PLSS Section
- PLSS Township/Range

1:20,000




Page 31 of 33

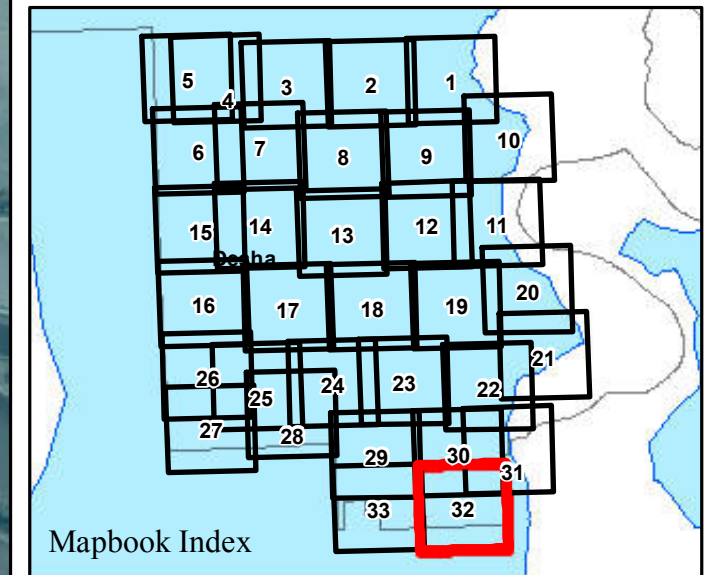
11/21/2019



ARKANSAS
GIS OFFICE



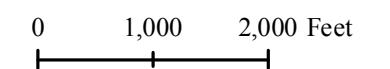
Desha County South 2019 Leveed Area Parcels



Parcels Intersecting Leveed Area:
Total Parcel Acreage= 121,531.16
Acreage within Leveed Area= 118,523.47
 [No Inundation Area acreage in Desha South.]

- USACE Leveed Area
- USACE NLD Levee
- USACE Forecasted Inundation
- Roads
- County Boundary
- PLSS Section
- PLSS Township/Range

1:20,000

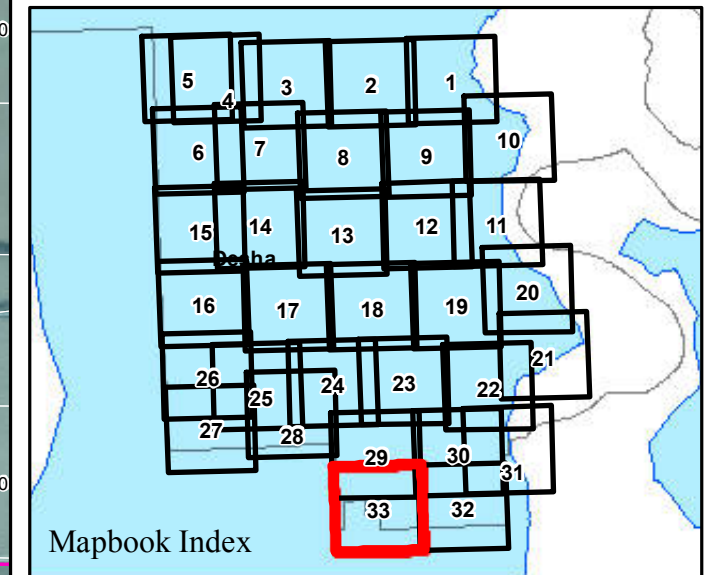


Page 32 of 33

11/21/2019



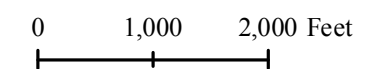
Desha County South 2019 Leveed Area Parcels



**Parcels Intersecting Leveed Area:
Total Parcel Acreage= 121,531.16
Acreage within Leveed Area= 118,523.47**
[No Inundation Area acreage in Desha South.]

-  USACE Leveed Area
-  USACE NLD Levee
-  USACE Forecasted Inundation
-  Roads
-  County Boundary
-  PLSS Section
-  PLSS Township/Range

1:20,000

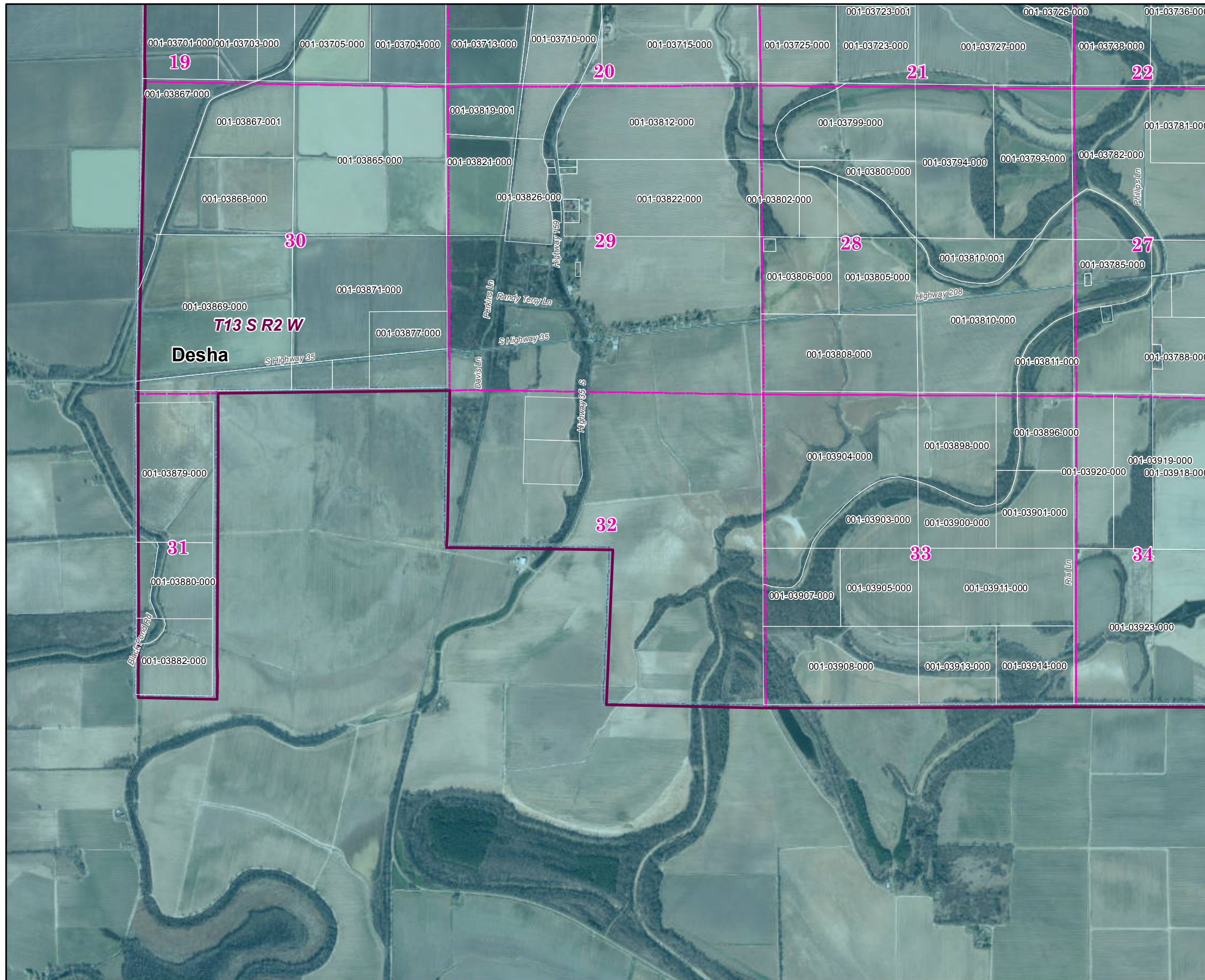


Page 33 of 33



ARKANSAS
GIS OFFICE

11/21/2019



MAP PAGE	SECTION TOWNSHIP RANGE	PARCEL NUMBER	OWNER NAME	* OWNER ADDRESS	*TYPE	ASSESSOR ACRE	GIS ACRE	LEVEED ACRE
1	10-11-02W	001-02916-000	LANDERS A L JR	PO BOX 151 ROHWER AR 71666	AI	120.00	120.36	120.36
1	10-11-02W	001-02918-000	KEMP LAND CO INC	1408 CROOKED BAYOU MCGEHEE AR 71654-	AV	120.00	119.58	119.58
1	10-11-02W	001-02920-000	SANDERS ORMAND R & BONNIE H	148 SANDERS LN TILLAR AR 71670	AI	80.00	79.48	79.48
1	11-11-02W	001-02923-000	COOK ROBERT & MAUREEN	600 COOK RAMP RD WATSON AR 71674	AI	40.00	40.42	40.42
1	11-11-02W	001-02925-001	HUNDLEY LARRY E & LINDA M	PO BOX 13 ROHWER AR 71666	AI	80.00	80.70	80.70
1	11-11-02W	001-02927-000	KEMP LAND COMPANY INC	1408 CROOKED BAYOU DR MCGEHEE AR 71654	AV	20.00	20.24	20.24
1	11-11-02W	001-02928-000	KEMP LAND CO INC	1408 CROOKED BAYOU MCGEHEE AR 71654-	AV	60.00	60.75	60.75
1	11-11-02W	001-02929-000	HUNDLEY LARRY E & LINDA M	PO BOX 13 ROHWER AR 71666	RV	79.50	79.99	79.99
1	11-11-02W	001-02930-000	SMITH OLIVER	PO BOX 223 ROHWER AR 71666	RI	0.25	0.26	0.26
1	11-11-02W	001-02931-000	FLOWERS ROSIE LEE-LIFE ESTATE	155 ROHWER LN ROHWER AR 71666	RI	0.25	0.26	0.26
1	11-11-02W	001-02934-000	HUNDLEY LARRY E & LINDA M	PO BOX 13 ROHWER AR 71666	AV	18.00	20.51	20.51
1	11-11-02W	001-02935-001	DICKSON JAMES C & CAROLYN D	104 ROHWER LN TILLAR AR 71670-	RI	1.97	1.97	1.97
1	11-11-02W	001-02937-001	WINCHESTER DANNY	105 COOKS RAMP ROHWER AR 71666	AV	2.17	0.84	0.84
1	11-11-02W	001-02938-001	WILSON ROBERT	924 ROBYNMAR CIR CONWAY AR 72034	RV	0.43	0.43	0.43
1	11-11-02W	001-02946-000	WILSON LOUISE E	2384 HWY 1 N TILLAR AR 71670	AV	241.11	219.60	219.60
1	11-11-02W	001-02949-000	GOULD FARMS INC	C/O SMITH JAMES M MCGEHEE AR 71654	AV	80.00	81.03	81.03
1	12-11-02W	001-02952-000	DANCER JOHNNY SAM & BARBARA ET AL	PO BOX 811 DUMAS AR 71639	AV	90.16	81.20	13.23
1	12-11-02W	001-02953-000	COOK ROBERT INC	600 COOK RAMP WATSON AR 71674	AV	43.00	47.46	47.46
1	12-11-02W	001-02954-000	COX WANDA S	PO BOX 159 WATSON AR 71674	AV	26.00	31.66	31.66
1	12-11-02W	001-02955-000	KEMP LAND CO INC	1408 CROOKED BAYOU MCGEHEE AR 71654-	AV	47.00	42.63	42.63
1	12-11-02W	001-02956-000	KEMP LAND CO INC	1408 CROOKED BAYOU MCGEHEE AR 71654-	AV	30.00	38.26	6.09
1	12-11-02W	001-02958-000	GILBERT MARTIN G & CONNIE	PO BOX 783 MCGEHEE AR 71654	RI	3.60	7.42	1.42
1	12-11-02W	001-02958-001	SCOTT ROBERT B & JENNIFER J	PO BOX 228 MCGEHEE AR 71654-	AV	68.19	61.25	5.71
1	12-11-02W	001-02959-000	GOULD FARMS INC	C/O SMITH JAMES M MCGEHEE AR 71654	AV	38.00	41.10	41.10
1	13-11-02W	001-02965-000	SCOTT ROBERT B & JENNIFER J	PO BOX 228 MCGEHEE AR 71654-	AV	15.00	7.19	1.11
1	13-11-02W	001-02967-000	SCOTT ROBERT B & JENNIFER J	PO BOX 228 MCGEHEE AR 71654	AI	73.00	72.41	9.89
1	13-11-02W	001-02968-000	GOULD FARMS INC	C/O SMITH JAMES M MCGEHEE AR 71654	AV	72.00	83.05	82.18
1	13-11-02W	001-02969-000	SMITH BARBARA G	34 WOLFE DR MCGEHEE AR 71654	AV	116.00	149.66	149.66
1	13-11-02W	001-02969-001	SMITH BROTHERS FARMS LLC	C/O MCGEHEE BANK MCGEHEE AR 71654	AV	30.00	31.63	31.63
1	13-11-02W	001-02970-000	SMITH BARBARA G	34 WOLFE DR MCGEHEE AR 71654	AV	6.00	0.82	0.82
1	13-11-02W	001-02971-000	SMITH BROTHERS FARMS LLC	C/O MCGEHEE BANK MCGEHEE AR 71654	AV	67.00	65.31	10.56
1	14-11-02W	001-02976-000	GOULD FARMS INC	C/O SMITH JAMES M MCGEHEE AR 71654	AV	160.00	162.81	162.81
1	14-11-02W	001-02979-000	SMITH JAMES M REVOCABLE TRUST	C/O JAMES M. SMITH-TRUSTEE MCGEHEE AR 71654	AV	40.00	81.34	81.34
1	14-11-02W	001-02981-000	HOWELL LARRY & KAY	25858 ROYAL BIRKDALE DENHAM SPRINGS LA 70726	AI	80.00	81.30	81.30
1	14-11-02W	001-02983-000	KEMP LAND CO INC	1408 CROOKED BAYOU MCGEHEE AR 71654-	AV	240.00	244.21	244.21
1	14-11-02W	001-02984-000	GOULD FARMS INC	C/O SMITH JAMES M MCGEHEE AR 71654	AV	2.50	2.71	2.71
1	14-11-02W	001-02985-000	GOULD FARMS INC	C/O SMITH JAMES M MCGEHEE AR 71654	AV	2.50	2.89	2.89
1	14-11-02W	001-02986-000	SMITH BARBARA G	34 WOLFE DR MCGEHEE AR 71654	AV	75.00	75.89	75.89
1	15-11-02W	001-02988-000	HOWELL LARRY & KAY	25858 ROYAL BIRKDALE DENHAM SPRINGS LA 70726	AV	78.85	46.41	46.41
1	15-11-02W	001-02990-000	HOWELL LARRY & KAY	25858 ROYAL BIRKDALE DENHAM SPRINGS LA 70726	AV	80.00	78.27	78.27
1	15-11-02W	001-02991-000	LANDERS A L JR	PO BOX 151 ROHWER AR 71666	AV	40.00	70.97	70.97
1	15-11-02W	001-02992-000	HOWELL LARRY & KAY	25858 ROYAL BIRKDALE DENHAM SPRINGS LA 70726	AV	1.15	1.06	1.06
1	15-11-02W	001-02995-000	LANDERS A L JR	PO BOX 151 ROHWER AR 71666	AV	60.00	57.99	57.99
1	15-11-02W	001-02997-000	HOWELL LARRY & KAY	25858 ROYAL BIRKDALE DENHAM SPRINGS LA 70726	AV	60.00	59.62	59.62
1	15-11-02W	001-02999-000	RAPP FARMS LLC	C/O LINDA WALKER LITTLE ROCK AR 72223	AV	94.00	94.61	94.61
1	15-11-02W	001-03000-000	RAPP FARMS LLC	C/O LINDA WALKER LITTLE ROCK AR 72223	AV	59.35	63.24	63.24
1	15-11-02W	001-03002-000	HOWELL LARRY & KAY	25858 ROYAL BIRKDALE DENHAM SPRINGS LA 70726	AV	10.65	16.03	16.03
1	15-11-02W	001-03003-000	KEMP LAND CO INC	1408 CROOKED BAYOU MCGEHEE AR 71654-	AV	5.00	3.83	3.83

MAP PAGE	SECTION TOWNSHIP RANGE	PARCEL NUMBER	OWNER NAME	* OWNER ADDRESS	*TYPE	ASSESSOR ACRE	GIS ACRE	LEVEED ACRE
1	15-11-02W	001-03004-000	HOWELL LARRY & KAY	25858 ROYAL BIRKDALE DENHAM SPRINGS LA 70726	AV	34.00	34.84	34.84
1	15-11-02W	001-03005-000	HOWELL LARRY & KAY	25858 ROYAL BIRKDALE DENHAM SPRINGS LA 70726	AV	1.00	1.10	1.10
1	15-11-02W	001-03006-000	HOWELL LARRY & KAY	25858 ROYAL BIRKDALE DENHAM SPRINGS LA 70726	AV	26.00	24.05	24.05
1	15-11-02W	001-03008-000	HOWELL LARRY & KAY	25858 ROYAL BIRKDALE DENHAM SPRINGS LA 70726	AV	80.00	79.72	79.72
1	22-11-02W	001-03047-000	KEMP BARRETT P	1703 CRESTED BUTTE CIRCLE LITTLE ROCK AR 72210	AV	43.00	44.53	44.53
1	22-11-02W	001-03048-000	HOWELL LARRY & KAY	25858 ROYAL BIRKDALE DENHAM SPRINGS LA 70726	AV	80.00	78.96	78.96
1	22-11-02W	001-03051-000	KEMP LAND CO INC	1408 CROOKED BAYOU MCGEHEE AR 71654-	AV	37.00	34.23	34.23
1	22-11-02W	001-03052-000	HOWELL LARRY & KAY	25858 ROYAL BIRKDALE DENHAM SPRINGS LA 70722	AV	40.00	39.56	39.56
1	22-11-02W	001-03053-000	HOWELL LARRY & KAY	25858 ROYAL BIRKDALE DENHAM SPRINGS LA 70726	AV	35.00	39.66	39.66
1	22-11-02W	001-03055-000	HOWELL LARRY & KAY	25858 ROYAL BIRKDALE DENHAM SPRINGS LA 70726	AV	80.00	79.30	79.30
1	22-11-02W	001-03059-000	WELLS TONY F & JODIE S LIVING TRUST	WELLS TONY F & JODIE S-TRUSTEES TILLAR AR 71670	AV	6.00	5.93	5.93
1	22-11-02W	001-03060-000	WELLS TONY F & JODIE S LIVING TRUST	WELLS TONY F & JODIE S-TRUSTEES TILLAR AR 71670	AV	11.00	16.84	16.84
1	23-11-02W	001-03065-000	KEMP LAND CO INC	1408 CROOKED BAYOU MCGEHEE AR 71654-	AV	120.00	118.02	118.02
1	23-11-02W	001-03066-000	KEMP BARRETT P	1703 CRESTED BUTTE CIRCLE LITTLE ROCK AR 72210	AV	40.00	39.46	39.46
1	23-11-02W	001-03070-000	KEMP BARRETT P	1703 CRESTED BUTTE CIRCLE LITTLE ROCK AR 72210	AV	80.00	79.48	79.48
1	23-11-02W	001-03072-000	KEMP BARRETT P	1703 CRESTED BUTTE CIRCLE LITTLE ROCK AR 72210	AV	56.90	56.98	56.98
1	23-11-02W	001-03072-001	KEMP LAND CO INC	1408 CROOKED BAYOU MCGEHEE AR 71654-	AV	3.10	7.82	7.82
1	23-11-02W	001-03073-000	KEMP LAND CO INC	1408 CROOKED BAYOU MCGEHEE AR 71654-	AV	20.00	14.70	14.70
1	23-11-02W	001-03074-000	KEMP JAKE & STARR REVOCABLE TRUST	C/O KEMP JIMMY & STAR-TRUSTEES MCGEHEE AR 71654-	AV	40.00	42.62	42.62
1	23-11-02W	001-03075-000	KEMP BARRETT P	1703 CRESTED BUTTE CIRCLE LITTLE ROCK AR 72210	AV	37.00	33.05	33.05
1	23-11-02W	001-03076-000	KEMP LAND CO INC	1408 CROOKED BAYOU MCGEHEE AR 71654-	AV	40.00	39.86	39.86
1	23-11-02W	001-03077-000	KEMP BARRETT & KEMP LAND CO	C/O KEMP J H JR MCGEHEE AR 71654-	AV	23.00	24.31	24.31
1	23-11-02W	001-03082-000	KEMP BARRETT P	1703 CRESTED BUTTE CIRCLE LITTLE ROCK AR 72210	AV	20.00	18.31	18.31
1	24-11-02W	001-03085-000	LEVEE		EH	74.05	45.11	17.55
2	07-11-02W	001-02879-000	SIMS DOYLE BRADLEY	404 CROOKED BAYOU DR MCGEHEE AR 71654	AV	209.57	191.26	191.26
2	07-11-02W	001-02879-001	SIMS DOYLE B ET AL	404 CROOKED BAYOU DR MCGEHEE AR 71654	AV	257.46	272.53	272.53
2	07-11-02W	001-02880-000	WINCHESTER LAND CO INC	ATTN WAYNE OWEN MONTICELLO AR 71655	AV	147.06	153.79	153.79
2	08-11-02W	001-02881-000	GREENTREE HOLDINGS LLC	100 PEABODY PLACE SUITE 1200 MEMPHIS TN 38103	AI	640.00	638.54	638.54
2	09-11-02W	001-02882-000	LANDERS A L JR	PO BOX 151 ROHWER AR 71666	AV	45.00	45.23	45.23
2	09-11-02W	001-02883-000	O & M FARMS LLC	PO BOX 557 MONTICELLO AR 71657	AV	275.60	278.43	278.43
2	09-11-02W	001-02885-000	SANDERS ORMAND R & BONNIE	148 SANDERS LN TILLAR AR 71670	AV	35.00	42.00	42.00
2	09-11-02W	001-02885-002	BACKWOODS FARM LLC	198 NAOMI DR FARMERVILLE LA 71241	AV	16.90	18.52	18.52
2	09-11-02W	001-02886-000	BACKWOODS FARM LLC	198 NAOMI DR FARMERVILLE LA 71241	AV	255.00	256.48	256.48
2	09-11-02W	001-02887-000	O & M FARMS LLC	PO BOX 557 MONTICELLO AR 71657	AV	12.50	8.93	8.93
2	16-11-02W	001-03010-000	BACKWOODS FARM LLC	198 NAOMI DR FARMERVILLE LA 71241	AV	140.00	141.35	141.35
2	16-11-02W	001-03011-000	UNITED LAND & TIMBER CO	C/O M & F TRUST DEPT DUMAS AR 71639	AV	140.00	140.89	140.89
2	16-11-02W	001-03012-000	BECK ANDREA E & RAYMOND L III	C/O MCGEHEE BANK MCGEHEE AR 71654	AV	360.00	355.38	355.38
2	17-11-02W	001-03015-000	UNITED LAND & TIMBER CO	C/O M & F TRUST DEPT DUMAS AR 71639	AV	640.00	636.03	636.03
2	18-11-02W	001-03016-000	SIMS DOYLE B ET AL	404 CROOKED BAYOU MCGEHEE AR 71654	AV	307.48	307.21	307.21
2	18-11-02W	001-03017-000	DELTACB LLC	4410 LEISURE TIME DR DIAMONDHEAD MS 39525	AV	306.89	309.69	309.69
2	19-11-02W	001-03018-000	DELTACB LLC	4410 LEISURE TIME DR DIAMONDHEAD MS 39525	RV	615.78	636.64	636.64
2	20-11-02W	001-03019-000	WHITAKER SAM ET AL	1108 N 2ND MCGEHEE AR 71654	AV	240.00	244.38	244.38
2	20-11-02W	001-03024-000	CLOUD NINE PROPERTIES LLC	191 HAZELWOOD DR MONTICELLO AR 71655		80.00	81.48	81.48
2	20-11-02W	001-03028-000	WHITAKER SAM B ET AL	PO BOX 350 DERMOTT AR 71638	AV	40.00	41.08	41.08
2	21-11-02W	001-03031-000	RAPP FARMS LLC	C/O LINDA WALKER LITTLE ROCK AR 72223	AV	79.00	75.05	75.05
2	21-11-02W	001-03032-000	WELLS TONY F & JODIE S LIVING TRUST	WELLS TONY F & JODIE S-TRUSTEES TILLAR AR 71670	AV	160.00	157.35	157.35
2	21-11-02W	001-03033-000	RADER CLARENCE L SR & LILLIAN	1662 HWY 1 N TILLAR AR 71670-	RI	1.00	3.23	3.23
2	21-11-02W	001-03035-000	WELLS TONY F & JODIE S LIVING TRUST	WELLS TONY F & JODIE S-TRUSTEES MCGEHEE AR 71654	AV	78.18	71.16	71.16

MAP PAGE	SECTION TOWNSHIP RANGE	PARCEL NUMBER	OWNER NAME	* OWNER ADDRESS	*TYPE	ASSESSOR ACRE	GIS ACRE	LEVEED ACRE
2	21-11-02W	001-03036-000	WELLS TONY F & JODIE S LIVING TRUST	WELLS TONY F & JODIE S-TRUSTEES TILLAR AR 71670	AV	1.82	7.91	7.91
2	21-11-02W	001-03041-000	WELLS TONY F & JODIE S LIVING TRUST	WELLS TONY F & JODIE S-TRUSTEES TILLAR AR 71670	AV	0.91	3.49	3.49
3	03-11-03W	001-05089-000	CHAPMAN DAVID LEON	670 HWY 138 E TILLAR AR 71670	AV	20.00	20.73	20.73
3	10-11-03W	001-05162-000	GOLD CREEK HUNTING CLUB	5302 MCARTHUR RD TILLAR AR 71670	AV	240.00	242.62	242.62
3	10-11-03W	001-05163-000	LONE CYPRESS FARMS LLC	101 COUNTRY CLUB LN MONTICELLO AR 71655-	AV	120.00	121.97	121.97
3	11-11-03W	001-05173-000	WINCHESTER LAND CO INC	C/O OWEN WAYNE MONTICELLO AR 71655	AV	640.00	618.27	618.27
3	12-11-03W	001-05174-000	WINCHESTER LAND CO INC	C/O OWEN WAYNE MONTICELLO AR 71655	AV	640.00	648.32	648.32
3	13-11-03W	001-05175-000	WINCHESTER LAND CO INC	C/O OWEN WAYNE MONTICELLO AR 71655	AV	160.00	161.07	161.07
3	13-11-03W	001-05176-000	CBBB LLC	4410 LEISURE TIME DR DIAMONDHEAD MS 39525	AV	480.00	488.04	488.04
3	14-11-03W	001-05181-000	WINCHESTER LAND CO INC	C/O OWEN WAYNE MONTICELLO AR 71655	AV	160.00	157.07	157.07
3	14-11-03W	001-05182-000	CBBB LLC	4410 LEISURE TIME DR DIAMONDHEAD MS 39525	AV	320.00	314.40	314.40
3	14-11-03W	001-05183-000	COCKRILL FARM PROPERTIES	PO BOX 98 TILLAR AR 71670	AV	160.00	155.95	155.95
3	15-11-03W	001-05188-000	LONE CYPRESS FARMS LLC	101 COUNTRY CLUB LN MONTICELLO AR 71655-	AV	280.00	280.05	280.05
3	15-11-03W	001-05195-000	COCKRILL FARM PROPERTIES	PO BOX 98 TILLAR AR 71670	AV	80.00	79.78	79.78
3	15-11-03W	001-05197-000	COCKRILL FARM PROPERTIES	PO BOX 98 TILLAR AR 71670	AV	40.00	39.89	39.89
3	23-11-03W	001-05289-000	COCKRILL FARM PROPERTIES	PO BOX 98 TILLAR AR 71670	AV	160.00	157.80	157.80
3	24-11-03W	001-05297-000	GREENHEAD FARMS OF TILLAR LLC	4410 LEISURE TIME DR DIAMONDHEAD MS 39525	AI	160.00	167.04	167.04
3	24-11-03W	001-05298-000	COCKRILL FARM PROPERTIES	PO BOX 98 TILLAR AR 71670-	AV	160.00	164.86	164.86
4	03-11-03W	001-05086-000	HE & SF PROPERTIES LP	P.O. BOX 1 MACON GA 31202	AV	144.73	139.26	139.26
4	09-11-03W	001-05156-000	COCKRILL FARM PROPERTIES	PO BOX 98 TILLAR AR 71670	AV	80.00	81.18	81.18
4	09-11-03W	001-05157-000	OLIVOS INC	950 BRICKELL BAY DR MIAMI FL 33131	AV	320.00	324.79	324.79
4	09-11-03W	001-05161-000	CONNER BUFORD R & THELMA E REVOCABLE TRUST	CONNER BUFORD R & THELMA E MCGEHEE AR 71654	AV	160.00	161.46	161.46
4	10-11-03W	001-05165-000	HE & SF PROPERTIES LP	P.O. BOX 1 MACON GA 31202	AV	120.00	121.96	121.96
4	10-11-03W	001-05169-000	LONE CYPRESS FARMS LLC	101 COUNTRY CLUB LN MONTICELLO AR 71655-	AI	159.30	160.98	160.98
4	10-11-03W	001-05169-001	OWEN WAYNE & MELLIE JO	PO BOX 557 MONTICELLO AR 71657-	RI	0.16	0.15	0.15
4	10-11-03W	001-05169-002	AKIN MIKE	2122 HWY 35 W MONTICELLO AR 71655	RI	0.25	0.28	0.28
4	10-11-03W	001-05169-003	HOOKS REVOCABLE TRUST	C/O JOHN & MARILYN HOOKS-TRUSTEES LITTLEROCK AR 72211	RI	0.12	0.11	0.11
4	10-11-03W	001-05169-A03	MAYER DWIGHT C	1819 F AVE ESSEX IA 51638	RV	0.08	0.09	0.09
4	10-11-03W	001-05171-001	OWEN WAYNE & MELLIE JO	PO BOX 557 MONTICELLO AR 71657-	AV	0.09	0.10	0.10
4	15-11-03W	001-05192-000	COON BAYOU FARMS LLC	PO BOX 98 TILLAR AR 71670	AV	80.00	79.80	79.80
4	15-11-03W	001-05192-001	COCKRILL FARM PROPERTIES	PO BOX 98 TILLAR AR 71670	AV	159.95	160.31	160.31
4	15-11-03W	001-05192-A01	MAYER DWIGHT C	1819 F AVE ESSEX IA 51638	RV	0.05	0.05	0.05
4	16-11-03W	001-05198-000	COON BAYOU FARM LLC	PO BOX 98 TILLAR AR 71670	AV	80.00	79.87	79.87
4	16-11-03W	001-05198-001	COCKRILL FARM PROPERTIES	PO BOX 98 TILLAR AR 71670	AV	240.00	240.54	240.54
5	04-11-03W	001-05093-000	COCKRILL FARM PROPERTIES	PO BOX 98 TILLAR AR 71670	AV	160.00	153.35	153.35
5	05-11-03W	001-05097-000	MT OLIVE CHURCH		ER	1.00	5.40	5.40
5	05-11-03W	001-05098-000	WINCHESTER PLANTATION CO	P.O. BOX 1 MACON GA 31202	AV	77.48	73.79	73.79
5	05-11-03W	001-05098-001	US INVESTMENT AR REALTY LLC	1230 PEACHTREE ST NE STE 3100 ATLANTA GA 30309	AV	2.52	2.02	2.02
5	05-11-03W	001-05099-000	COCKRILL FARM PROPERTIES	PO BOX 98 TILLAR AR 71670	AI	80.00	75.62	75.62
5	06-11-03W	001-05117-000	WINCHESTER PLANTATION CO	P.O. BOX 1 MACON GA 31202	AV	80.00	77.23	77.23
5	06-11-03W	001-05119-000	US INVESTMENT AR REALTY LLC	1230 PEACHTREE ST NE STE 3100 ATLANTA GA 30309	AV	3.38	3.09	3.09
5	07-11-03W	001-05120-000	WINCHESTER PLANTATION CO	P.O. BOX 1 MACON GA 31202	AV	20.04	20.00	20.00
5	07-11-03W	001-05120-001	US INVESTMENT AR REALTY LLC	1230 PEACHTREE ST NE STE 3100 ATLANTA GA 30309	AI	19.96	17.70	17.70
5	07-11-03W	001-05121-000	WINCHESTER PLANTATION CO	PO BOX 1 MACON GA 31202	AV	40.00	40.03	40.03
5	07-11-03W	001-05122-000	US INVESTMENT AR REALTY LLC	1230 PEACHTREE ST NE STE 3100 ATLANTA GA 30309	RB	11.51	9.96	9.96
5	07-11-03W	001-05122-001	WINCHESTER PLANTATION CO	PO BOX 1 MACON GA 31202	AV	20.06	18.99	18.99
5	07-11-03W	001-05124-000	WINCHESTER PLANTATION CO	P.O. BOX 1 MACON GA 31202	AV	5.70	4.61	4.61
5	07-11-03W	001-05127-000	DAY DANNY C JR	596 HWY 138 E TILLAR AR 71677	AV	40.21	41.59	41.59

MAP PAGE	SECTION TOWNSHIP RANGE	PARCEL NUMBER	OWNER NAME	* OWNER ADDRESS	*TYPE	ASSESSOR ACRE	GIS ACRE	LEVEED ACRE
5	07-11-03W	001-05138-000	WINCHESTER PLANTATION CO	P.O. BOX 1 MACON GA 31202	AV	2.00	1.23	1.23
5	08-11-03W	001-05140-000	SANDIFER HAZEL ANN	92 SOUTH 1ST ROLLING FORK MS 39159	AV	80.00	80.58	80.58
5	08-11-03W	001-05141-000	WINCHESTER PLANTATION CO	P.O. BOX 1 MACON GA 31202	AV	40.00	40.12	40.12
5	08-11-03W	001-05142-000	WINCHESTER PLANTATION CO	PO BOX 1 MACON GA 31202	AV	40.00	40.28	40.28
5	08-11-03W	001-05143-000	WINCHESTER PLANTATION CO	PO BOX 1 MACON GA 31202	AV	77.41	76.71	76.71
5	08-11-03W	001-05143-001	US INVESTMENT AR REALTY LLC	1230 PEACHTREE ST NE STE 3100 ATLANTA GA 30309	AV	2.59	3.65	3.65
5	08-11-03W	001-05144-000	WINCHESTER PLANTATION CO	PO BOX 1 MACON GA 31202	AV	31.00	29.37	29.37
5	08-11-03W	001-05145-000	WINCHESTER PLANTATION CO	PO BOX 1 MACON GA 31202	AV	49.00	50.92	50.92
5	08-11-03W	001-05146-000	WINCHESTER PLANTATION CO	PO BOX 1 MACON GA 31202	AV	40.00	36.45	36.45
5	08-11-03W	001-05147-000	WINCHESTER PLANTATION CO	PO BOX 1 MACON GA 31202	AV	20.00	26.90	26.90
5	08-11-03W	001-05148-000	WINCHESTER PLANTATION CO	PO BOX 1 MACON GA 31202	AV	12.00	8.57	8.57
5	08-11-03W	001-05149-000	THE COON LLC	10606 CRESTDALE LN LITTLE ROCK AR 72212	AV	8.00	8.70	8.70
5	08-11-03W	001-05150-000	THE COON LLC	10606 CRESTDALE LN LITTLE ROCK AR 72212	AV	49.00	51.30	51.30
5	08-11-03W	001-05151-000	WINCHESTER PLANTATION CO	P.O. BOX 1 MACON GA 31202	AV	31.00	29.64	29.64
5	08-11-03W	001-05152-000	WINCHESTER PLANTATION CO	P.O. BOX 1 MACON GA 31202	AV	20.00	19.44	19.44
5	08-11-03W	001-05153-000	OLIVOS INC	950 BRICKELL BAY DR MIAMI FL 33131	AV	60.00	61.80	61.80
5	08-11-03W	001-05154-000	WINCHESTER PLANTATION CO	PO BOX 1 MACON GA 31202	AV	80.00	81.05	81.05
5	09-11-03W	001-05159-000	COCKRILL FARM PROPERTIES	PO BOX 98 TILLAR AR 71670	AV	80.00	81.60	81.60
5	16-11-03W	001-05199-000	OLIVOS INC	950 BRICKELL BAY DR MIAMI FL 33131	AV	6.00	7.94	7.94
5	16-11-03W	001-05201-000	FARMINVEST 1 LIMITED PARTNERSHIP	1427 S MAIN STE 153 GREENVILLE MS 38701	AI	314.00	316.28	316.28
5	17-11-03W	001-05202-000	OLIVOS INC	950 BRICKELL BAY DR MIAMI FL 33131	AV	6.50	6.22	6.22
5	17-11-03W	001-05203-000	BLACKWELL TABERNACLE		ER	0.50	0.54	0.54
5	17-11-03W	001-05204-000	FARMINVEST 1 LIMITED PARTNERSHIP	1427 S MAIN STE 153 GREENVILLE MS 38701	AV	49.50	45.72	45.72
5	17-11-03W	001-05205-000	J & G PREMIER HOLDINGS LLC	6053 N OCONTO AVE CHICAGO IL 60631	AV	64.50	71.23	71.23
5	17-11-03W	001-05206-000	DOUBLE S COTTON LLC	PO BOX 1483 DAYTON NV 89403	AV	40.00	41.21	41.21
5	17-11-03W	001-05208-000	PREWITT- SAYRE JOINT IRREVOCABLE TRUST	SAYRE M & V PREWITT TRUSTEES CONCORD CA 94521	AV	120.00	123.96	123.96
5	17-11-03W	001-05210-000	THE COON LLC	10606 CRESTDALE LN LITTLE ROCK AR 72212	AV	120.00	121.98	121.98
5	17-11-03W	001-05213-000	PARIS FRANK TRUST	THOMAS FRANK & KAREN L PARIS-TRU CENTERTON AR 72719-	AV	117.00	123.02	123.02
5	17-11-03W	001-05214-000	BOLD PILGRIM BAPTIST	219 FOUR MILE CREEK MCGEHEE AR 71654	ER	2.05	0.23	0.23
5	17-11-03W	001-05215-000	BRANTLEY NAPOLEON	11 MEADOW LANDING WEST HAVEN CT 06516-	RV	0.23	0.25	0.25
5	17-11-03W	001-05216-000	ADAMS R	17 CLINTON ST GREENE NY 13778	RV	0.19	0.15	0.15
5	17-11-03W	001-05217-000	HAVIS HENRY L & MARCUS HENRI	1178 NEWTON CHAPEL RD TILLAR AR 71670-	RV	0.15	0.14	0.14
5	17-11-03W	001-05218-000	ADKINS JOSEPH JR	C/O ADKINS JOHN & CAROLYNE LITTLE ROCK AR 72216	RV	0.11	0.12	0.12
5	17-11-03W	001-05219-000	DOUBLE S COTTON LLC	PO BOX 1483 DAYTON NV 89403	AV	80.00	82.82	82.82
5	17-11-03W	001-05222-000	DAY RICKY J FARMS INC	105 RANKIN DUMAS AR 71639-	AV	40.00	41.60	41.60
5	18-11-03W	001-05223-000	THE COON LLC	10606 CRESTDALE LN LITTLE ROCK AR 72212	AV	208.42	179.97	179.97
5	18-11-03W	001-05223-001	THE COON LLC	10606 CRESDALE LN LITTLE ROCK AR 72212	AV	1.58	1.53	1.53
5	18-11-03W	001-05224-000	ALCA LLC	950 BRICKELL BAY DR MIAMI FL 33131	AV	298.15	134.45	134.45
5	18-11-03W	001-05224-001	DAY DANNY C JR INC	596 HWY 138 E TILLAR AR 71670-	AV	29.44	19.29	19.29
5	18-11-03W	001-05225-000	DAY DANNY C JR INC	596 HWY 138 E TILLAR AR 71670-	AV	40.50	39.65	39.65
5	18-11-03W	001-05226-000	DESHA COUNTY	PO BOX 188 ARKANSAS CITY AR 71630	EG	104.73	72.99	72.99
5	18-11-03W	001-05228-000	GREEN CHRISTABEL	C/O GRISWALD JACOB TILLAR AR 71670	AV	10.00	9.05	9.05
5	18-11-03W	001-05229-000	GREEN PRESIDENT	C/O GRISWALD JACOB TILLAR AR 71670	AV	24.70	25.00	25.00
5	18-11-03W	001-05230-000	BASS ARCHIE SR & ODESSIA	275 GREEN RD TILLAR AR 71670	RI	3.00	3.01	3.01
5	18-11-03W	001-05231-000	GREENE JAMES L & FANNIE M	335 GREENE RD TILLAR AR 71670	RI	2.00	2.03	2.03
5	18-11-03W	001-05231-001	GRISWOLD ERNESTINE	327 GREEN RD TILLAR AR 71670	RI	1.00	1.00	1.00
5	18-11-03W	001-05232-000	PAGE SAMMIE LEE & CHRISTINE	P O BOX 13 TILLAR AR 71670-	AV	40.55	38.71	38.71
5	18-11-03W	001-05236-000	BASS MARTHA JEAN	C/O CHARLES BROWN TILLAR AR 71670	RV	0.60	0.58	0.58

MAP PAGE	SECTION TOWNSHIP RANGE	PARCEL NUMBER	OWNER NAME	* OWNER ADDRESS	*TYPE	ASSESSOR ACRE	GIS ACRE	LEVEED ACRE
5	19-11-03W	001-05240-000	THE COON LLC	10606 CRESTDALE LN LITTLE ROCK AR 72212	AV	34.56	36.06	36.06
5	20-11-03W	001-05254-000	DAY RICKY J FARMS INC	105 RANKIN DUMAS AR 71639-	AV	40.00	41.13	41.13
5	20-11-03W	001-05255-000	DOUBLE S COTTON LLC	PO BOX 1483 DAYTON NV 89403	AV	79.00	81.95	81.95
5	20-11-03W	001-05259-000	BOYD NAOMI ET AL	PO BOX 361 TILLAR AR 71670	RV	1.30	1.25	1.25
5	20-11-03W	001-05260-000	TUCKER JOHNNIE MAE	C/O LOWE JOE ANN DUMAS AR 71639	AV	60.00	62.47	62.47
6	19-11-03W	001-05241-000	ALCA LLC	950 BRICKELL BAY DR MIAMI FL 33131	AI	285.44	352.28	352.28
6	19-11-03W	001-05242-000	ALCA LLC	950 BRICKELL BAY DR MIAMI FL 33131	AV	215.55	114.49	114.49
6	19-11-03W	001-05247-000	ALCA LLC	950 BRICKELL BAY DR MIAMI FL 33131	AV	125.50	96.83	96.83
6	19-11-03W	001-05250-000	OLIVOS INC	950 BRICKELL BAY DR MIAMI FL 33131	AV	84.20	65.19	65.19
6	20-11-03W	001-05256-000	DAY RICKY	105 RANKIN ST DUMAS AR 71639	AV	80.50	82.20	82.20
6	20-11-03W	001-05261-000	COLLINS HENRY	C/O LOWE JOE ANN DUMAS AR 71639	AV	60.00	63.07	63.07
6	20-11-03W	001-05262-000	DAY MARK	165 RILEY RD MCGEHEE AR 71654	AV	60.00	68.76	68.76
6	20-11-03W	001-05263-000	ALCA LLC	950 BRICKELL BAY DR MIAMI FL 33131	AV	35.81	38.11	38.11
6	20-11-03W	001-05264-000	MCGEHEE FARM & REAL ESTATE CO	PO BOX 469 MCGEHEE AR 71654-	AV	17.52	18.78	18.78
6	20-11-03W	001-05266-000	MCGEHEE FARM & REAL ESTATE CO	PO BOX 469 MCGEHEE AR 71654	AV	40.00	33.79	33.79
6	20-11-03W	001-05268-000	DAY RICKY J FARMS INC	105 RANKIN DUMAS AR 71639-	AV	45.00	66.63	66.63
6	20-11-03W	001-05269-000	MCGEHEE FARM & REAL ESTATE CO	PO BOX 469 MCGEHEE AR 71654	AV	48.00	57.69	57.69
6	20-11-03W	001-05270-000	MCGEHEE FARM & REAL ESTATE CO	PO BOX 469 MCGEHEE AR 71654-	AV	42.50	30.33	30.33
6	20-11-03W	001-05271-000	MCGEHEE FARM & REAL ESTATE CO	PO BOX 469 MCGEHEE AR 71654	AV	4.50	8.90	8.90
6	29-11-03W	001-05331-000	ROBERTSON JOE & CAROLYN	BOX 123 TILLAR AR 71670	AV	40.00	40.67	40.67
6	29-11-03W	001-05332-000	MCGEHEE FARM & REAL ESTATE CO	PO BOX 469 MCGEHEE AR 71654	AV	120.00	121.95	121.95
6	29-11-03W	001-05337-000	MCGEHEE FARM & REAL ESTATE CO	PO BOX 469 MCGEHEE AR 71654	AV	160.00	162.51	162.51
6	29-11-03W	001-05339-000	MCGEHEE FARM & REAL ESTATE CO	PO BOX 469 MCGEHEE AR 71654	AV	240.00	244.75	244.75
6	29-11-03W	001-05341-000	GAMBLE JERRY W & PAT B	PO BOX 198 TILLAR AR 71670	AV	40.00	40.82	40.82
6	29-11-03W	001-05343-000	PUGH JOHN TIPTON TRUST	PUGH JOHN TIPTON-TRUSTEE MCGEHEE AR 71654	AV	40.00	40.80	40.80
6	30-11-03W	001-05345-000	OLIVOS INC	950 BRICKELL BAY DR MIAMI FL 33131	AV	320.00	362.28	362.28
6	30-11-03W	001-05346-000	OLIVOS INC	950 BRICKELL BAY DR MIAMI FL 33131	AV	81.24	80.29	80.29
6	30-11-03W	001-05348-000	OLIVOS INC	950 BRICKELL BAY DR MIAMI FL 33131	AV	36.20	23.98	23.98
6	30-11-03W	001-05350-000	GRESHAM PETROLEUM CO	415 PERSHING AVE INDIANOLA MS 38751	RV	2.78	2.61	2.61
6	30-11-03W	001-05351-000	HAWKINS SHERRY ODELL	3118 HWY 65 TILLAR AR 71670	RI	2.68	2.84	2.84
6	30-11-03W	001-05351-001	ARKANSAS STATE HIGHWAY COMMISSION	PO BOX 2261 LITTLE ROCK AR 72203-	EG	0.17	0.25	0.25
6	30-11-03W	001-05352-000	OLIVOS INC	950 BRICKELL BAY DR MIAMI FL 33131	AV	40.10	40.31	40.31
6	30-11-03W	001-05353-000	OLIVOS INC	950 BRICKELL BAY DR MIAMI FL 33131	AV	80.50	77.67	77.67
6	30-11-03W	001-05355-000	OLIVOS INC	950 BRICKELL BAY DR MIAMI FL 33131	AV	40.00	40.19	40.19
6	30-11-03W	001-05356-000	BOWLES ROBERT DUNCAN	1402 S 9TH ROGERS AR 72756-5266	AV	10.62	7.56	7.56
6	30-11-03W	007-00015-000	STEEN BOOKER T & SARAH	C/O PATRICIA STEEN ST LOUIS MO 63118	RI	0.00	1.00	1.00
6	31-11-03W	001-05359-000	PUGH JOHN TIPTON TRUST	PUGH JOHN TIPTON-TRUSTEE MCGEHEE AR 71654	AV	80.00	90.50	90.50
6	31-11-03W	001-05361-000	COX LINDA ANN	PO BOX 35 TILLAR AR 71670	AV	40.00	45.47	45.47
6	31-11-03W	001-05362-000	TIGERSHOES REAL ESTATE LIMITED PARTNERSHIP LLLP	PO BOX 280 PORTLAND AR 71663-	AV	40.00	25.31	25.31
6	31-11-03W	001-05365-A02	REED TERRACE LTD PTRSHIP	PO BOX 653 MONTICELLO AR 71655-	RV	1.49	1.41	1.41
6	31-11-03W	001-05375-000	FIELDS LASHOY & CYNTHIA	PO BOX 311 TILLAR AR 71670	RI	0.41	0.40	0.40
6	31-11-03W	001-05376-000	FIELDS LASHOY & CYNTHIA	PO BOX 311 TILLAR AR 71670	RV	0.25	0.23	0.23
6	31-11-03W	001-05381-000	PUGH JOHN TIPTON TRUST	PUGH JOHN TIPTON-TRUSTEE MCGEHEE AR 71654	AV	80.00	89.57	89.57
6	31-11-03W	007-00012-000	HARRIS CURTIS & VELMA	2208 OLD TILLAR HWY MCGEHEE AR 71654-	RI	0.00	0.49	0.49
6	31-11-03W	007-00013-000	CHANEY ROSEMARY ET AL	PO BOX 221 TILLAR AR 71670	RV	0.00	0.78	0.78
6	31-11-03W	007-00016-000	WASHINGTON RUBY	PO BOX 163 TILLAR AR 71670	RV	0.00	0.59	0.59
6	31-11-03W	007-00017-000	FOSTER ERMA LEE	PO BOX 397 TILLAR AR 71670-	RI	0.00	0.25	0.25
6	31-11-03W	007-00018-000	TUCKER ROSA LEE	C/O RAWLS MELANIE MONTICELLO AR 71655	RI	0.00	0.26	0.26

MAP PAGE	SECTION TOWNSHIP RANGE	PARCEL NUMBER	OWNER NAME	* OWNER ADDRESS	*TYPE	ASSESSOR ACRE	GIS ACRE	LEVEED ACRE
6	31-11-03W	007-00019-000	PAGE LOUIS	815 CUSTER ST ARLINGTON TX 76014	RV	0.00	0.53	0.53
6	31-11-03W	007-00021-000	HEWING LOLA MAE & GWEN JOHNSON	PO BOX 416 D TILLAR AR 71670	RI	0.00	0.26	0.26
6	31-11-03W	007-00022-000	HEWING JAMES JR ET AL	415 VALLEY RD MCGEHEE AR 71654	RV	0.00	0.51	0.51
6	31-11-03W	007-00023-000	DUREN LURENDA FRASURE	8808 DAWN DR MABELVALE AR 72103-	RV	0.00	0.26	0.26
6	31-11-03W	007-00024-000	CASON JOHN ETHEL ESTATE	9529 MCINTOSH DR EL PASO TX 79924	RV	0.00	0.54	0.54
6	31-11-03W	007-00025-000	BAKER OLIVER	137 MCARTHUR RD TILLAR AR 71670-	RI	0.00	0.47	0.47
6	31-11-03W	007-00026-000	LEE RONNIE SR	PO BOX 191 TILLAR AR 71670	RV	0.00	0.46	0.46
6	31-11-03W	007-00027-000	LEE MAMIE	PO BOX 191 TILLAR AR 71670	RV	0.00	0.45	0.45
6	31-11-03W	007-00030-000	MILLER BERTHA MAE	C/O CHRISTOPHER MILLER LITTLE ROCK AR 72206-3038	RV	0.00	0.41	0.41
6	31-11-03W	007-00030-00A	WASHINGTON RUBY A	PO BOX 163 TILLAR AR 71670	RI	0.00	0.40	0.40
6	31-11-03W	007-00032-000	WASHINGTON RUBY	PO BOX 163 TILLAR AR 71670	RI	0.00	0.38	0.38
6	31-11-03W	007-00034-000	HARRIS WILLIE & MAPLE KELSEY	C/O IRA NEAL TILLAR AR 71670	RI	0.00	1.04	1.04
6	31-11-03W	007-00036-000	WEBSTER ALBERT C	C/O BARNES JESSIE TILLAR AR 71670	CI	0.00	0.31	0.31
6	31-11-03W	007-00037-000	BARNES GEORGE E SR & ERNESTINE	PO BOX 366 TILLAR AR 71670-	RV	0.00	0.31	0.31
6	31-11-03W	007-00038-000	ROSE LASHAWN	PO BOX 439 TILLAR AR 71670	RV	0.00	0.29	0.29
6	31-11-03W	007-00039-000	YASIN RITA KAYE	513 S 3RD ST MCGEHEE AR 71654	RV	0.00	0.82	0.82
6	31-11-03W	007-00040-000	ROSE MARIA A	PO BOX 204 TILLAR AR 71670	RV	0.00	0.25	0.25
6	31-11-03W	007-00041-000	ISOM MONIC & FRANKLIN D BEARDEN	PO BOX 437 TILLAR AR 71670	RV	0.00	0.24	0.24
6	31-11-03W	007-00043-000	CASON JOHN ETHEL ESTATE	9529 MCINTOSH DR EL PASO TX 79924	RV	0.00	0.42	0.42
6	31-11-03W	007-00045-000	WILLIAMS JEFFERY MARC ET AL	C/O IDA MAE WILLIAMS LIVERMORE CA 94551	CI	0.00	0.32	0.32
6	31-11-03W	007-00046-000	WILLIAMS JEFFERY MARC & IDA MAE	423 NORTH M ST LIVERMORE CA 94551	RI	0.00	0.43	0.43
6	31-11-03W	007-00047-000	TAYLOR ELLIS	567 E 104TH PLACE CHICAGO IL 60628	RV	0.00	0.54	0.54
6	31-11-03W	007-00048-000	SMITH TOMMIE & DOROTHY	PO BOX 400 TILLAR AR 71670	RV	0.00	0.64	0.64
6	31-11-03W	007-00049-000	DAVIS ROXIE LEE ET AL	DAVIS ROXIE LEE DUMAS AR 71639-	RV	0.00	1.10	1.10
6	31-11-03W	007-00051-000	BEARDEN FRANKLIN D SR & FLOSSIE	PO BOX 437 TILLAR AR 71670	RV	0.00	0.33	0.33
6	31-11-03W	007-00052-000	BRANCH LINDA C	RT 1 BOX 5A DERMOTT AR 71638	RV	0.00	0.23	0.23
6	31-11-03W	007-00053-000	CAMPBELL WM EARL	110 S CHURCH ST TILLAR AR 71670	RI	0.00	0.23	0.23
6	31-11-03W	007-00054-000	HEWING THEODORE & WILLIE	PO BOX 212 TILLAR AR 71670	RI	0.00	0.23	0.23
6	31-11-03W	007-00055-000	BINGHAM SHIRLEY & TERRY HEWING	PO BOX 308 MCGEHEE AR 71654	RI	0.00	0.23	0.23
6	31-11-03W	007-00056-000	JORDAN BOBBY	209 S CHURCH ST TILLAR AR 71670	RI	0.00	0.28	0.28
6	31-11-03W	007-00057-000	HEWING ROSETTA & JOHNNIE MAE	PO BOX 31 TILLAR AR 71670	RI	0.00	0.27	0.27
6	31-11-03W	007-00058-000	YOUNG L C	107 S CHURCH REED AR 71670	RI	0.00	0.54	0.54
6	31-11-03W	007-00059-000	STEEN KATIE C	PO BOX 52 ARKANSAS CITY AR 71630	RV	0.00	0.37	0.37
6	31-11-03W	007-00060-000	GIVENS MAPLE	PO BOX 440 TILLAR AR 71670	RI	0.00	0.39	0.39
6	31-11-03W	007-00061-000	KELSEY WALTER ET UX	C/O KIDD ARMENTHA KELSEY MONROE LA 71201	RV	0.00	0.28	0.28
6	31-11-03W	007-00062-000	AUSTIN CRAIG	PO BOX 311 TILLAR AR 71670	RV	0.00	0.28	0.28
6	31-11-03W	007-00063-000	BURKS SHEALINE	2400 HEADS & TAILS LN MCKINNEY TX 75071	RV	0.00	0.28	0.28
6	31-11-03W	007-00064-000	WILSON ALLEN & ROSIE L	PO BOX 367 TILLAR AR 71670	RV	0.00	0.28	0.28
6	31-11-03W	007-00065-000	HAYNES DEBRA	105 N CHURCH TILLAR AR 71670	RV	0.00	0.15	0.15
6	31-11-03W	007-00066-000	BROWN ODELL	PO BOX 370 TILLAR AR 71670	RI	0.00	0.14	0.14
6	31-11-03W	007-00067-000	WILSON REOLA	168 BATES RD DELHI LA 71232	RV	0.00	0.28	0.28
6	31-11-03W	007-00068-000	MILLER BERTHA MAE	C/O CHRISTOPHER MILLER LITTLE ROCK AR 72206-3038	RV	0.00	0.27	0.27
6	31-11-03W	007-00069-000	CHANEY DAVID S	PO BOX 14 TILLAR AR 71670	RV	0.00	0.27	0.27
6	31-11-03W	007-00070-000	HARRIS CURTIS & VELMA LEA	PO BOX 234 TILLAR AR 71670	RV	0.00	0.37	0.37
6	31-11-03W	007-00072-000	CHANEY DAVID S & HANNAH M	PO BOX 14 TILLAR AR 71670	RI	0.00	0.64	0.64
6	31-11-03W	007-00073-000	CHANEY DAVID	PO BOX 14 TILLAR AR 71670	RV	0.00	0.27	0.27
6	31-11-03W	007-00074-000	HEWING TERRY & ANGELA	PO BOX 101 TILLAR AR 71670	RI	0.00	0.28	0.28
6	31-11-03W	007-00075-000	PAYNE ANNIE B	C/O WILLIAM CAMPBELL TILLAR AR 71670-	RV	0.00	0.29	0.29

MAP PAGE	SECTION TOWNSHIP RANGE	PARCEL NUMBER	OWNER NAME	* OWNER ADDRESS	*TYPE	ASSESSOR ACRE	GIS ACRE	LEVEED ACRE
6	31-11-03W	007-00076-000	ROSE MARIA A	PO BOX 204 TILLAR AR 71670	RI	0.00	0.40	0.40
6	31-11-03W	007-00078-000	MCHENRY LULA M & WILLIE E BROWN	PO BOX 211 TILLAR AR 71670	RI	0.00	0.79	0.79
6	31-11-03W	007-00079-000	CHANEY L G & LAJEWELL	PO BOX 367 TILLAR AR 71670-	RV	0.00	0.26	0.26
6	31-11-03W	007-00079-001	CHANEY DAVID S	PO BOX 14 TILLAR AR 71670	RI	0.00	0.40	0.40
6	31-11-03W	007-00081-000	WILSON GEORGIA MAE	PO BOX 367 TILLAR AR 71670	RI	0.00	0.43	0.43
6	31-11-03W	007-00082-000	WADE SAUL & LUCILLE HEWING	C/O BETTS ROCHELLE MCGEHEE AR 71654	RI	0.00	0.22	0.22
6	31-11-03W	007-00083-000	BEARDEN L Z	PO BOX 121 TILLAR AR 71670	RI	0.00	0.22	0.22
6	31-11-03W	007-00084-000	BROWN ALICE R	106 JOHNSON ST TILLAR AR 71670	RI	0.00	0.45	0.45
6	31-11-03W	007-00085-000	BROWN DERRICK A	PO BOX 174 TILLAR AR 71670	RV	0.00	0.46	0.46
6	31-11-03W	007-00086-000	HITT LULA M	C/O WILLIAM CAMPBELL TILLAR AR 71670	RI	0.00	0.46	0.46
6	31-11-03W	007-00087-000	CANADA JOANN	C/O CANADA WLANDA CHICAGO IL 60619	RV	0.00	0.47	0.47
6	31-11-03W	007-00088-000	FOSTER JEWELL JR & ERMA L	TILLAR AR 71670	RI	0.00	0.75	0.75
6	31-11-03W	007-00089-000	JOHNSON MOSE	C/O CAROLYN COX WILWAUKEE WI 53218	RI	0.00	0.27	0.27
6	31-11-03W	007-00090-000	WILLIAMS BERTHA MAE	502 SHADYLANE MCGEHEE AR 71654	RI	0.00	0.38	0.38
6	31-11-03W	007-00091-000	JOHNSON MOSE	C/O JOHNSON BEULAH TILLAR AR 71670	RV	0.00	0.28	0.28
6	31-11-03W	007-00092-000	HUNT FLORIDA MAE ET AL	PO BOX 371 TILLAR AR 71670	RV	0.00	0.15	0.15
6	31-11-03W	007-00093-000	BEARDEN FRANKLIN & FLOSSIE	PO BOX 437 TILLAR AR 71670	RV	0.00	0.28	0.28
6	31-11-03W	007-00094-000	LEE CALLIE & DELORES J	2005 64TH AVE OAKLAND CA 94621	RV	0.00	0.27	0.27
6	31-11-03W	007-00095-000	KELSEY RAYMOND & PAULA	PO BOX 52 ARKANSAS CITY AR 71630	RI	0.00	0.28	0.28
6	31-11-03W	007-00096-000	CHANEY DAVID S OR RICKEY A	PO BOX 14 TILLAR AR 71670	RI	0.00	0.27	0.27
6	31-11-03W	007-00097-000	KELSEY ALVERN	PO BOX 52 ARKANSAS CITY 71630	RV	0.00	0.28	0.28
6	31-11-03W	007-00098-000	HARRIS CURTIS & VELMA H	PO BOX 234 TILLAR AR 71670	RV	0.00	0.27	0.27
6	31-11-03W	007-00099-000	HARVEST JEZZIE B	PO BOX 367 TILLAR AR 71670	RV	0.00	0.28	0.28
6	31-11-03W	007-00100-000	YOUNG JOE & JAN	1604 TROUTMAN JONESBORO AR 72404	RI	0.00	0.27	0.27
6	31-11-03W	007-00101-000	JACKSON ALFONZO	PO BOX 146 TILLAR AR 71670	RV	0.00	0.44	0.44
6	31-11-03W	007-00102-000	WHITE ANNIE JOYCE	PO BOX 146 TILLAR AR 71670	RI	0.00	0.40	0.40
6	31-11-03W	007-00103-000	YOUNG GWENDOLYN FAYE	C/O TALISHA POLITE ALEXANDER AR 72002	RV	0.00	0.33	0.33
6	31-11-03W	007-00104-000	DIXON OLLA MAE	PO BOX 331 TILLAR AR 71670	RI	0.00	0.43	0.43
6	31-11-03W	007-00105-000	GILES OLEVIA B	PO BOX 174 TILLAR AR 71670	RI	0.00	3.41	3.41
6	31-11-03W	007-00105-001	NEW HOPE MISS BAPTIST CHURCH	PO BOX 233 TILLAR AR 71670	ER	0.00	0.54	0.54
6	31-11-03W	007-00106-000	MCGEHEE JERRY D & DEBORAH	100 FRONT ST TILLAR AR 71670	RI	0.00	0.28	0.28
6	31-11-03W	007-00107-000	NORWOOD JASMINE & WILBERT AUSTIN	PO BOX 311 TILLAR AR 71670	RV	0.00	0.27	0.27
6	31-11-03W	007-00107-001	BEARDEN FRANKLIN & DELANEE	PO BOX 437 TILLAR AR 71670	RV	0.00	0.27	0.27
6	31-11-03W	007-00108-000	BECTON JOHN	PO BOX 183 TILLAR AR 71670	RV	0.00	0.26	0.26
6	31-11-03W	007-00109-000	YOUNG JOANN	PO BOX 426 TILLAR AR 71670	CI	0.00	0.26	0.26
6	31-11-03W	007-00110-000	BRANCH LINDA & CHARLIE ET AL	586 HWY 35 N DERMOTT AR 71638-	RI	0.00	0.26	0.26
6	31-11-03W	007-00111-000	LODGE		EC	0.00	0.34	0.34
6	31-11-03W	007-00112-000	JACKSON ALNITA	114 TIMBER RIDGE DR RAEFORD NC 28376	RI	0.00	0.35	0.35
6	31-11-03W	007-00113-000	HARRIS RUBY & BILLY GIVENS	PO BOX 163 TILLAR AR 71670-	RV	0.00	0.28	0.28
6	31-11-03W	007-00114-000	BECKTON ANGELA	110 HIGHLAND REED AR 71670	RV	0.00	0.28	0.28
6	31-11-03W	007-00116-000	YOUNG JOE JR	PO BOX 377 TILLAR AR 71670	RI	0.00	0.28	0.28
6	31-11-03W	007-00117-000	AUSTIN WILBERT & BETTY	6911 MABELVALE CUT-OFF LITTLE ROCK AR 72209-	RV	0.00	0.28	0.28
6	31-11-03W	007-00118-000	AUSTIN WILBERT EUGENE & BETTY JO	103 HIGHLAND TILLAR AR 71670	RI	0.00	0.27	0.27
6	31-11-03W	007-00119-000	BAILEY CHAPEL MISSIONARY BAPTIST CHURCH	PO BOX 423 TILLAR AR 71670	ER	0.00	0.28	0.28
6	31-11-03W	007-00120-000	BAPTIST CHURCH		ER	0.00	0.31	0.31
6	31-11-03W	007-00121-000	YOUNG MARGARET	113 N CHURCH ST REED AR 71670	RI	0.00	0.29	0.29
6	31-11-03W	007-00122-000	YOUNG CLARENCE & WILLIE J	PO BOX 307 TILLAR AR 71670	RI	0.00	0.29	0.29
6	31-11-03W	007-00123-000	BARNES SHERRY	2711 SHADY GROVE AVE PINE BLUFF AR 71603	RV	0.00	0.28	0.28

MAP PAGE	SECTION TOWNSHIP RANGE	PARCEL NUMBER	OWNER NAME	* OWNER ADDRESS	*TYPE	ASSESSOR ACRE	GIS ACRE	LEVEED ACRE
6	31-11-03W	007-00124-000	YOUNG TEROHA	C/O BETTY AUSTIN TILLAR AR 71670	RI	0.00	0.28	0.28
6	31-11-03W	007-00125-000	KELSEY HATTIE LEE	PO BOX 168 TILLAR AR 71670	RI	0.00	0.28	0.28
6	31-11-03W	007-00126-000	GIVENS TIMOTHY & PAMELA	700 S 3RD ST MCGEHEE AR 71654-	RV	0.00	0.36	0.36
6	31-11-03W	007-00127-000	GIBSON JOE JR & CRYSTAL D	PO BOX 380 TILLAR AR 71670	RV	0.00	0.35	0.35
6	31-11-03W	007-00128-000	STEEN KATIE	PO BOX 52 ARKANSAS CITY AR 71630	RV	0.00	0.26	0.26
6	31-11-03W	007-00129-000	CHANEY DONALD	PO BOX 52 TILLAR AR 71670	RI	0.00	0.26	0.26
6	31-11-03W	007-00130-000	SMITH TOMMIE & DOROTHY	PO BOX 400 TILLAR AR 71670	RV	0.00	0.26	0.26
6	31-11-03W	007-00131-000	HAYNES DEBRA	105 N CHURCH ST REED AR 71670	RI	0.00	0.26	0.26
6	31-11-03W	007-00132-000	NEAL MANDY	C/O SMITH CHEZZIE CHICAGO IL 60639	RV	0.00	0.25	0.25
6	31-11-03W	007-00133-000	ALLEN EDDIE & PATRICIA	PO BOX 222 MCGEHEE AR 71654	RI	0.00	0.28	0.28
6	31-11-03W	007-00134-000	CHANEY DAVID S & JANET M	PO BOX 14 TILLAR AR 71670	RI	0.00	0.33	0.33
6	31-11-03W	007-00135-000	MARTIN FRANCIS	C/O ARMSTEAD E MCGEHEE AR 71654	RI	0.00	0.29	0.29
6	31-11-03W	007-00136-000	MATTHEWS GEORGE JR	C/O BENTON LEON TILLAR AR 71670-	RI	0.00	0.29	0.29
6	31-11-03W	007-00137-000	HOLMES BERTHA MAE	PO BOX 82 TILLAR AR 71670	RI	0.00	0.29	0.29
6	31-11-03W	007-00138-000	CHANEY DAVID STEPHEN	PO BOX 14 TILLAR AR 71670	RI	0.00	0.29	0.29
6	31-11-03W	007-00139-000	BEARDEN L Z ET UX	C/O CHAPMAN JANET TILLAR AR 71670	RV	0.00	0.29	0.29
6	31-11-03W	007-00140-000	GIBSON JOE JR & FRANCES	PO BOX 380 TILLAR AR 71670	RI	0.00	0.06	0.06
6	31-11-03W	007-00141-000	CASON JOSIE	PO BOX 380 TILLAR AR 71670	RI	0.00	0.32	0.32
6	31-11-3W	007-00028-000	BAKER OLIVER	137 MCARTHUR RD TILLAR AR 71670	CI	0.00	0.86	0.86
6	32-11-03W	001-05386-000	MCGEHEE FARM & REAL ESTATE CO	PO BOX 469 MCGEHEE AR 71654	AV	8.00	3.84	3.84
6	32-11-03W	001-05387-000	PUGH JOHN TIPTON TRUST	PUGH JOHN TIPTON-TRUSTEE MCGEHEE AR 71654	AV	32.00	36.16	36.16
6	32-11-03W	001-05388-000	PUGH JOHN TIPTON TRUST	PUGH JOHN TIPTON-TRUSTEE MCGEHEE AR 71654	AV	120.00	120.00	120.00
6	32-11-03W	001-05390-000	GAMBLE JERRY W & PAT B	PO BOX 198 TILLAR AR 71670	AV	40.00	40.18	40.18
6	32-11-03W	001-05391-000	COX LINDA ANN	PO BOX 35 TILLAR AR 71670	AV	40.00	40.23	40.23
6	32-11-03W	001-05392-000	MCDONALD FARMS INC	12 WOLFE DR MCGEHEE AR 71654	AV	118.00	118.24	118.24
6	32-11-03W	001-05393-000	ST PAULS AME CHURCH		ER	2.00	2.91	2.91
6	32-11-03W	001-05395-000	PUGH JOHN TIPTON TRUST	PUGH JOHN TIPTON-TRUSTEE MCGEHEE AR 71654	AV	80.00	81.11	81.11
6	32-11-03W	001-05397-000	PUGH JOHN TIPTON TRUST	PUGH JOHN TIPTON-TRUSTEE MCGEHEE AR 71654	AV	80.00	80.49	80.49
6	32-11-03W	001-05398-000	SELLERS FAMILY FARM LMT PTNER	1501 N PIERCE ST STE 112 LITTLE ROCK AR 72207-	AV	80.00	80.68	80.68
6	33-11-03W	001-05407-000	MCGEHEE FARM & REAL ESTATE CO	PO BOX 469 MCGEHEE AR 71654	AV	25.00	28.83	28.83
6	33-11-03W	001-05408-000	PUGH JOHN TIPTON TRUST	PUGH JOHN TIPTON-TRUSTEE MCGEHEE AR 71654	AV	35.00	27.49	27.49
6	33-11-03W	001-05409-000	PUGH JOHN TIPTON TRUST	PUGH JOHN TIPTON-TRUSTEE MCGEHEE AR 71654	AV	400.00	397.98	397.98
7	21-11-03W	001-05272-000	COON BAYOU FARMS LLC	PO BOX 98 TILLAR AR 71670	AV	560.00	566.63	566.63
7	21-11-03W	001-05278-000	DAY RICKY J FARMS INC	105 RANKIN DUMAS AR 71639-	AV	73.00	73.07	73.07
7	21-11-03W	001-05279-000	MCGEHEE FARM & REAL ESTATE CO	PO BOX 469 MCGEHEE AR 71654	AV	7.00	8.44	8.44
7	22-11-03W	001-05282-000	COCKRILL FARM PROPERTIES	PO BOX 98 TILLAR AR 71670	AV	160.00	162.36	162.36
7	22-11-03W	001-05283-000	COON BAYOU FARMS LLC	PO BOX 98 TILLAR AR 71670	AV	480.00	485.06	485.06
7	23-11-03W	001-05290-000	COX C RANDALL	1510 N 4TH MCGEHEE AR 71654	AV	80.00	79.34	79.34
7	23-11-03W	001-05291-000	ADKINS JOSEPH H & CAROLYN & ARON & DARRAL ADKINS	C/O ADKINS DARRELL ST CHARLES MO 63301-	AV	40.00	39.60	39.60
7	23-11-03W	001-05293-000	COCKRILL FARM PROPERTIES	PO BOX 98 TILLAR AR 71630	AV	40.00	39.70	39.70
7	23-11-03W	001-05294-000	FARMINVEST 1 LIMITED PARTNERSHIP	1427 S MAIN STE 153 GREENVILLE MS 38701	AV	320.00	318.30	318.30
7	26-11-03W	001-05303-000	COON BAYOU FARMS LLC	PO BOX 98 TILLAR AR 71670	AV	640.00	627.46	627.46
7	27-11-03W	001-05307-000	TIGERSHOES REAL ESTATE LIMITED PARTNERSHIP LLLP	PO BOX 280 PORTLAND AR 71663-	AV	160.00	159.39	159.39
7	27-11-03W	001-05310-000	COON BAYOU FARMS LLC	PO BOX 98 TILLAR AR 71670	AV	160.00	158.66	158.66
7	27-11-03W	001-05311-000	TIGERSHOES REAL ESTATE LIMITED PARTNERSHIP LLLP	PO BOX 280 PORTLAND AR 71663-	AV	80.00	80.05	80.05
7	27-11-03W	001-05312-000	BAKER OLIVER	137 MCARTHUR RD TILLAR AR 71670	AV	80.00	81.02	81.02
7	27-11-03W	001-05313-000	TIGERSHOES REAL ESTATE LIMITED PARTNERSHIP LLLP	PO BOX 280 PORTLAND AR 71663-	AV	120.00	120.95	120.95
7	27-11-03W	001-05314-000	COON BAYOU FARMS LLC	PO BOX 98 TILLAR AR 71670	AV	40.00	40.43	40.43

MAP PAGE	SECTION TOWNSHIP RANGE	PARCEL NUMBER	OWNER NAME	* OWNER ADDRESS	*TYPE	ASSESSOR ACRE	GIS ACRE	LEVEED ACRE
7	28-11-03W	001-05316-000	TIGERSHOES REAL ESTATE LIMITED PARTNERSHIP LLLP	PO BOX 280 PORTLAND AR 71663-	AV	80.00	82.18	82.18
7	28-11-03W	001-05317-000	COON BAYOU FARMS LLC	PO BOX 98 TILLAR AR 71670	AV	40.00	40.93	40.93
7	28-11-03W	001-05318-000	ROSE ANDREW & LEE BELL & PERCY RICHARDSON	19942 WESTBROOK DETROIT MI 48219	AV	80.00	81.79	81.79
7	28-11-03W	001-05319-000	DAY RICKY J FARMS INC	105 RANKIN DUMAS AR 71639-	AV	57.50	62.49	62.49
7	28-11-03W	001-05320-000	MCGEHEE FARM & REAL ESTATE CO	PO BOX 469 MCGEHEE AR 71654	AV	123.00	118.85	118.85
7	28-11-03W	001-05321-000	DAY RICKY J FARMS INC	105 RANKIN DUMAS AR 71639-	AV	19.00	22.50	22.50
7	28-11-03W	001-05323-000	SMITH PAUL TYRONE & SHIRLEY W	3679 HWY 277 E TILLAR AR 71670	AV	40.00	40.74	40.74
7	28-11-03W	001-05325-000	MCGEHEE FARM & REAL ESTATE CO	PO BOX 469 MCGEHEE AR 71654	AV	10.00	15.49	15.49
7	28-11-03W	001-05325-001	DAY MARK S & DENISE H	1605 N 3RD MCGEHEE AR 71654	AV	30.00	25.13	25.13
7	28-11-03W	001-05326-000	GILL FAMILY FARMS LLC	160 KAUFMAN MCGEHEE AR 71654	AV	40.00	40.92	40.92
7	28-11-03W	001-05327-000	SMITH SHIRLEY W	3679 HWY 277 E TILLAR AR 71670	AV	40.00	41.14	41.14
7	28-11-03W	001-05328-000	BUCKLEY STEVE & RACHEL B OWENS	2021 RICE LITTLE ROCK AR 72202	AV	40.00	40.79	40.79
7	28-11-03W	001-05329-000	BAKER OLIVER	137 MCARTHUR RD TILLAR AR 71670	AV	20.00	20.01	20.01
7	28-11-03W	001-05330-000	GILL FAMILY FARMS LLC	160 KAUFMAN MCGEHEE AR 71654	AV	20.00	20.62	20.62
7	33-11-03W	001-05399-000	TIGERSHOES REAL ESTATE LIMITED PARTNERSHIP LLLP	PO BOX 280 PORTLAND AR 71663-	AV	44.00	42.18	42.18
7	33-11-03W	001-05400-000	PUGH JOHN TIPTON TRUST	PUGH JOHN TIPTON-TRUSTEE PORTLAND AR 71663	AV	29.00	22.93	22.93
7	33-11-03W	001-05401-000	BUCKLEY S & R B OWENS	2021 RICE LITTLE ROCK AR 72202	AV	40.00	39.85	39.85
7	33-11-03W	001-05402-000	PUGH JOHN TIPTON TRUST	PUGH JOHN TIPTON-TRUSTEE MCGEHEE AR 71654	AV	39.75	39.74	39.74
7	33-11-03W	001-05403-000	NEW HOPE BAPTIST CHURCH		ER	0.25	0.16	0.16
7	33-11-03W	001-05405-000	PUGH JOHN TIPTON TRUST	PUGH JOHN TIPTON-TRUSTEE MCGEHEE AR 71654	AV	7.50	15.14	15.14
7	33-11-03W	001-05406-000	PUGH JOHN TIPTON TRUST	PUGH JOHN TIPTON-TRUSTEE MCGEHEE AR 71654	AV	20.00	23.40	23.40
7	34-11-03W	001-05411-000	JOHNSON DEWEY E JR & BONITA S	226 COTTON PATCH RD MCGEHEE AR 71654	AV	96.10	97.54	97.54
7	34-11-03W	001-05412-000	COON BAYOU FARMS LLC	7920 BUCKS DUCKS ROAD TILLAR AR 71670	AV	7.90	6.60	6.60
7	34-11-03W	001-05413-000	TIGERSHOES REAL ESTATE PARTNERSHIP LLLP	PO BOX 280 PORTLAND AR 71663-	AV	240.00	239.75	239.75
7	34-11-03W	001-05415-000	YOUNG JAMES E & JOHNNIE R	PO BOX 422 MCGEHEE AR 71654	AI	48.00	36.55	36.55
7	34-11-03W	001-05416-000	TIGERSHOES REAL ESTATE LIMITED PARTNERSHIP LLP	PO BOX 280 PORTLAND AR 71663-	AI	112.00	126.35	126.35
7	34-11-03W	001-05418-000	YOUNG JAMES E & JOHNNIE	PO BOX 422 MCGEHEE AR 71654	AV	76.00	79.57	79.57
7	34-11-03W	001-05420-000	SHREVE MARTHA & ANABEL BOYD ELDER TRUST	2950 HOWARD NICKELL RD FAYETTEVILLE AR 72703	AV	41.00	41.30	41.30
7	35-11-03W	001-05422-000	ABBOTT JOHN F TRUST	ABBOTT JOHN F-TRUSTEE MCGEHEE AR 71654	AV	239.79	238.97	238.97
7	35-11-03W	001-05422-001	CLAUDIA FARM LLC	3327 S HWY 65 LAKE VILLAGE AR 71653	AV	160.21	158.05	158.05
7	35-11-03W	001-05427-000	SHREVE MARTHA & ANABEL BOYD ELDER TRUST	2950 HOWARD NICKELL RD FAYETTEVILLE AR 72703	AV	41.58	39.34	39.34
7	35-11-03W	001-05428-000	SHREVE MARTHA & ANABEL BOYD ELDER TRUST	2950 HOWARD NICKELL RD FAYETTEVILLE AR 72703	AV	67.59	73.18	73.18
7	35-11-03W	001-05429-000	THREE & ONE FARM LLC	C/O DIANA CHERRY MONTICELLO AR 71655	AV	69.84	67.75	67.75
7	35-11-03W	001-05430-000	CLAUDIA FARM LLC	3327 S HWY 65 LAKE VILLAGE AR 71653	AI	56.00	54.07	54.07
7	36-11-03W	001-05443-000	YOUNG EDWARD Z & PATTY W	1123 MCARTHUR RD TILLAR AR 71670	RI	1.00	1.01	1.01
8	01-12-03W	001-05451-000	JOHNSON JOHNNY FARMS	226 COTTON PATCH RD MCGEHEE AR 71654	AV	49.23	1.66	1.66
8	05-12-02W	001-03203-000	WELLS TONY F & JODIE S LIVING TRUST	WELLS TONY F & JODIE S-TRUSTEES TILLAR AR 71670	AV	100.00	87.79	87.79
8	05-12-02W	001-03204-000	WARRINGTON PEGGY G & FRANK E SR TRUST	267 VILLA CREEK PARKWAY CANTON GA 30114	AV	40.00	44.00	44.00
8	05-12-02W	001-03207-000	BAYOU MASON FARMS INC	125 BAY WOOD LN MONTICELLO AR 71655	AV	30.00	32.90	32.90
8	05-12-02W	001-03208-000	GILL FAMILY FARMS LLC	160 KAUFMAN MCGEHEE AR 71654	AV	9.00	11.29	11.29
8	06-12-02W	001-03217-000	MCARTHUR CEMETERY ASSOCIATION	2709 CHICKASAW RD MCGEHEE AR 71654	EB	1.18	1.25	1.25
8	06-12-02W	001-03217-100	MCARTHUR CEMETERY ASSOCIATION		EB	1.35	1.95	1.95
8	06-12-02W	001-03218-000	MILES CHARLES M & SHERRIE KAY	1103 CROOKED BAYOU DR MCGEHEE AR 71654	AV	0.75	0.78	0.78
8	06-12-02W	001-03219-000	MAHER DEBRAH R WELLS-CONTRACT	C/O WELLS PAMELA & WALTER MCGEHEE AR 71654	RI	1.16	1.23	1.23
8	06-12-02W	001-03219-001	SLACK CAITLIN	109 MCARTHUR LOOP MCGEHEE AR 71654	RV	0.30	0.53	0.53
8	06-12-02W	001-03220-000	WELLS TONY F & JODIE S LIVING TRUST	WELLS TONY F & JODIE S-TRUSTEES MCGEHEE AR 71654	AI	10.20	11.87	11.87
8	06-12-02W	001-03227-000	JOHNSON JOHNNY FARMS	226 COTTON PATCH RD MCGEHEE AR 71654	AV	13.00	11.86	11.86
8	06-12-02W	001-03240-000	JOHNSON JOHNNY FARMS INC	132 COTTONPATCH MCGEHEE AR 71654	AV	50.00	50.37	50.37

MAP PAGE	SECTION TOWNSHIP RANGE	PARCEL NUMBER	OWNER NAME	* OWNER ADDRESS	*TYPE	ASSESSOR ACRE	GIS ACRE	LEVEED ACRE
8	06-12-02W	001-03241-000	JOHNSON JOHNNY FARMS	226 COTTON PATCH RD MCGEHEE AR 71654	AV	98.56	59.57	59.57
8	06-12-02W	001-03242-000	BAXTER KAY F HIGHT	908 GRANDVIEW MCGEHEE AR 71654	RV	2.20	2.33	2.33
8	06-12-02W	001-03242-001	SCOTT CECIL WADE & DONNA	1375 MCARTHUR RD TILLAR AR 71670	RI	1.80	1.80	1.80
8	06-12-02W	001-03244-000	JOHNSON JOHNNY FARMS	226 COTTON PATCH RD MCGEHEE AR 71654	AV	15.24	56.89	56.89
8	06-12-02W	001-03244-001	FOSTER GERALD DEAN	1380 MCARTHUR RD TILLAR AR 71670-	RI	1.12	1.17	1.17
8	20-11-02W	001-03026-000	WHITAKER SAM ET AL	1108 N 2ND MCGEHEE AR 71654	AV	160.00	164.44	164.44
8	20-11-02W	001-03027-000	WELLS TONY F & JODIE S LIVING TRUST	WELLS TONY F & JODIE S-TRUSTEES TILLAR AR 71670	AV	120.00	123.64	123.64
8	24-11-03W	001-05299-000	FARMINVEST 1 LIMITED PARTNERSHIP	1427 S MAIN STE 153 GREENVILLE MS 38701	AV	320.00	333.18	333.18
8	25-11-03W	001-05301-000	RHR FARMS INC	C/O ROSIE RATLEY LITTLE ROCK AR 72227	AV	640.00	638.29	638.29
8	29-11-02W	001-03024-000	CLOUD NINE PROPERTIES LLC	191 HAZELWOOD DR MONTICELLO AR 71655	AV	80.00	37.41	37.41
8	29-11-02W	001-03112-000	WELLS TONY F & JODIE S LIVING TRUST	WELLS TONY F & JODIE S-TRUSTEES TILLAR AR 71670	AV	174.00	178.68	178.68
8	29-11-02W	001-03113-000	WHITAKER SAM ET AL	1108 N 2ND MCGEHEE AR 71654	AV	66.00	64.73	64.73
8	29-11-02W	001-03114-000	WHITAKER SAM ET AL	1108 N 2ND MCGEHEE AR 71654	AV	160.00	162.51	162.51
8	29-11-02W	001-03116-000	WELLS TONY F & JODIE S LIVING TRUST	WELLS TONY F & JODIE S-TRUSTEES TILLAR AR 71670	AV	80.00	81.09	81.09
8	29-11-02W	001-03120-000	WELLS TONY F & JODIE S LIVING TRUST	WELLS TONY F & JODIE S-TRUSTEES MCGEHEE AR 71654	AI	40.90	40.76	40.76
8	29-11-02W	001-03121-000	BAXTER LAND COMPANY INC	2710 HWY 1 N WATSON AR 71674	AV	3.50	3.93	3.93
8	29-11-02W	001-03123-000	WELLS TONY F & JODIE S LIVING TRUST	WELLS TONY F & JODIE S-TRUSTEES TILLAR AR 71670	AV	67.00	78.10	78.10
8	29-11-02W	001-03126-000	RADER HERMAN	PO BOX 171 TILLAR AR 71670	RI	5.00	1.68	1.68
8	30-11-02W	001-03127-000	WHITAKER SAM ET AL	1108 N 2ND MCGEHEE AR 71654	AV	240.00	233.18	233.18
8	30-11-02W	001-03128-000	CBBB LLC	4410 LEISURE TIME DR DIAMOND HEAD MS 38525	AI	50.64	57.76	57.76
8	30-11-02W	001-03128-001	DELTACB LLC	4410 LEISURE TIME DR DIAMOND HEAD MS 39525	AI	14.36	13.44	13.44
8	30-11-02W	001-03129-000	PURDY GLENDON M	5 REYNOLDS DR MCGEHEE AR 71654	AV	323.32	334.52	334.52
8	31-11-02W	001-03132-000	PURDY GLENDON M	5 REYNOLDS DR MCGEHEE AR 71654	AI	188.65	187.37	187.37
8	31-11-02W	001-03132-001	BAYOU MASON FARMS INC	125 BAY WOOD LN MONTICELLO AR 71655	AV	120.63	123.53	123.53
8	31-11-02W	001-03135-000	CEMETERY		EB	0.45	0.84	0.84
8	31-11-02W	001-03137-000	JOHNSON EMMETT D JR-TRUSTEE	226 COTTON PATCH RD MCGEHEE AR 71654	AV	32.30	30.32	30.32
8	31-11-02W	001-03139-000	BAYOU MASON FARMS INC	125 BAYWOOD LN MONTICELLO AR 71655	AV	37.55	35.59	35.59
8	31-11-02W	001-03140-000	PJD MACON FARM LLC	C/O DONNA FRIZZELL STAR CITY AR 71667	AV	32.30	30.42	30.42
8	31-11-02W	001-03141-001	JOHNSON JOHNNY FARMS	226 COTTON PATCH RD MCGEHEE AR 71654	AV	50.43	57.11	57.11
8	31-11-02W	001-03142-001	JOHNSON JOHNNY FARMS	226 COTTON PATCH RD MCGEHEE AR 71654	AV	50.44	56.60	56.60
8	31-11-02W	001-03143-000	EMMETT D JOHNSON TESTAMENTARY TRUST	JOHNSON EMMETT D JR-TRUSTEE MCGEHEE AR 71654	AV	57.70	49.98	49.98
8	31-11-02W	001-03144-000	PJD MACON FARM LLC	C/O DONNA FRIZZELL STAR CITY AR 71667	AI	53.79	49.27	49.27
8	31-11-02W	001-03146-000	BAXTER KAY F HIGHT	908 GRANDVIEW MCGEHEE AR 71654	RV	1.00	1.24	1.24
8	31-11-02W	001-03147-000	JOHNSON JOHNNY FARMS INC	132 COTTONPATCH MCGEHEE AR 71654	RV	5.00	17.07	17.07
8	31-11-02W	001-03148-000	MILES CHARLES M & SHERRIE KAY	1103 CROOKED BAYOU DR MCGEHEE AR 71654	AV	6.95	6.22	6.22
8	31-11-02W	001-03149-000	MILES CHARLES M & SHERRIE KAY	1103 CROOKED BAYOU DR MCGEHEE AR 71654	RV	0.75	0.70	0.70
8	31-11-02W	001-03150-000	WELLS WALTER G JR	C/O DEBRAH MAHER MCGEHEE AR 71654	RV	0.39	0.19	0.19
8	32-11-02W	001-03152-000	LEVEL BASIN FARMS LLC	108 BIRDIE LN MONTICELLO AR 71655	AI	70.73	69.34	69.34
8	32-11-02W	001-03154-000	WELLS TONY F & JODIE S LIVING TRUST	WELLS TONY F & JODIE S-TRUSTEES TILLAR AR 71670	AV	50.00	58.58	58.58
8	32-11-02W	001-03155-000	WHITAKER SAM ET AL	1108 N 2ND MCGEHEE AR 71654	AV	80.00	79.04	79.04
8	32-11-02W	001-03157-000	WHITAKER SAM ET AL	1108 N 2ND MCGEHEE AR 71654	AV	20.00	18.77	18.77
8	32-11-02W	001-03158-000	PURDY GLENDON M	5 REYNOLDS DR MCGEHEE AR 71654	AV	70.00	71.03	71.03
8	32-11-02W	001-03160-000	WHITAKER SAM ET AL	1108 N 2ND MCGEHEE AR 71654	AV	24.00	21.07	21.07
8	32-11-02W	001-03161-000	MILES CHARLES M & SHERRIE KAY	1103 CROOKED BAYOU DR MCGEHEE AR 71654	AV	48.00	56.35	56.35
8	32-11-02W	001-03163-000	BAYOU MASON FARMS INC	125 BAY WOON LN MONTICELLO AR 71655	AV	21.99	22.57	22.57
8	32-11-02W	001-03166-000	MILES CHARLES M & SHERRIE KAY	1103 CROOKED BAYOU DR MCGEHEE AR 71654	AI	37.59	37.65	37.65
8	32-11-02W	001-03166-00A	BAYOU MASON FARMS INC	125 BAY WOOD LN MONTICELLO AR 71655	AV	1.00	1.63	1.63
8	32-11-02W	001-03167-000	DONLEY RONNIE & BILLY	PO BOX 811 MCGEHEE AR 71654	AI	39.50	38.73	38.73

MAP PAGE	SECTION TOWNSHIP RANGE	PARCEL NUMBER	OWNER NAME	* OWNER ADDRESS	*TYPE	ASSESSOR ACRE	GIS ACRE	LEVEED ACRE
8	32-11-02W	001-03168-000	WHITAKER SAM ET AL	1108 N 2ND MCGEHEE AR 71654	AV	0.50	0.45	0.45
8	32-11-02W	001-03170-000	WHITAKER SAM ET AL	1108 N 2ND MCGEHEE AR 71654	AI	160.00	156.58	156.58
8	36-11-03W	001-05434-000	RHR FARMS INC	C/O ROSIE RATLEY LITTLE ROCK AR 72227	AV	80.00	81.47	81.47
8	36-11-03W	001-05436-000	FRYAR TROY LEE ESTATE	PO BOX 458 MCGEHEE AR 71654	AV	30.00	29.79	29.79
8	36-11-03W	001-05437-000	PJD MACON FARM LLC	C/O DONNA FRIZZELL STAR CITY AR 71667	AV	16.50	18.63	18.63
8	36-11-03W	001-05438-000	SHUFFIELD CHERYL FINLEY	425 W CAPITAL STE 3300 LITTLE ROCK AR 72201-	AV	280.00	202.98	202.98
8	36-11-03W	001-05439-000	CLAUDIA FARM LLC	3327 S HWY 65 LAKE VILLAGE AR 71653	AV	80.00	81.77	81.77
8	36-11-03W	001-05440-000	BOX D H	C/O SHEFFIELD DANNIE JO TILLAR AR 71670	AI	40.00	40.47	40.47
8	36-11-03W	001-05444-000	THREE & ONE FARM LLC	C/O DIANA CHERRY MONTICELLO AR 71655	AI	40.00	74.72	74.72
8	36-11-03W	001-05445-000	FRYAR TROY LEE ESTATE	PO BOX 458 MCGEHEE AR 71654	AV	40.00	40.87	40.87
8	36-11-03W	001-05446-000	SIEGFRIED TRACY-LIFE ESTATE	C/O SIEGFRIED LEVI & SIDNEY TILLAR AR 71670	AI	39.00	39.44	39.44
8	36-11-03W	001-05447-000	SIEGFRIED TRACY & MARIE	1305 MCARTHUR RD TILLAR AR 71670-	RI	1.00	0.99	0.99
9	21-11-02W	001-03038-000	WELLS TONY F & JODIE S LIVING TRUST	WELLS TONY F & JODIE S-TRUSTEES MCGEHEE AR 71654	AV	39.00	44.00	44.00
9	21-11-02W	001-03039-000	WELLS TONY F & JODIE S LIVING TRUST	WELLS TONY F & JODIE S-TRUSTEES MCGEHEE AR 71654	AV	41.00	34.15	34.15
9	21-11-02W	001-03040-000	WELLS TONY F & JODIE S LIVING TRUST	WELLS TONY F & JODIE S-TRUSTEES MCGEHEE AR 71654	AV	79.09	75.14	75.14
9	21-11-02W	001-03043-000	WELLS TONY F & JODIE S LIVING TRUST	WELLS TONY F & JODIE S-TRUSTEES TILLAR AR 71670	AV	80.00	77.84	77.84
9	21-11-02W	001-03044-000	RAPP FARMS LLC	C/O LINDA WALKER LITTLE ROCK AR 72223	AV	77.00	75.90	75.90
9	21-11-02W	001-03045-000	WELLS TONY F & JODIE S LIVING TRUST	WELLS TONY F & JODIE S-TRUSTEES MCGEHEE AR 71654	AV	3.00	2.42	2.42
9	22-11-02W	001-03058-000	KEMP LAND CO INC	1408 CROOKED BAYOU MCGEHEE AR 71654-	AV	41.00	35.14	35.14
9	22-11-02W	001-03062-000	WELLS TONY F & JODIE S LIVING TRUST	WELLS TONY F & JODIE S-TRUSTEES TILLAR AR 71670	AV	22.00	21.70	21.70
9	22-11-02W	001-03063-000	KEMP LAND CO INC	1408 CROOKED BAYOU MCGEHEE AR 71654-	AV	80.00	79.61	79.61
9	22-11-02W	001-03064-000	KEMP LAND CO INC	1408 CROOKED BAYOU MCGEHEE AR 71654-	AV	160.00	158.38	158.38
9	23-11-02W	001-03078-000	LANDERS A L JR	PO BOX 151 ROHWER AR 71666	AV	38.90	39.31	39.31
9	23-11-02W	001-03079-000	LINELY TRUCKING CO INC	707 N 5TH ST APT B MCGEHEE AR 71654	RV	1.10	1.09	1.09
9	23-11-02W	001-03080-000	KEMP LAND CO INC	1408 CROOKED BAYOU MCGEHEE AR 71654-	AV	120.00	118.09	118.09
9	26-11-02W	001-03089-000	KEMP LAND CO INC	1408 CROOKED BAYOU MCGEHEE AR 71654-	AV	160.00	163.79	163.79
9	26-11-02W	001-03091-000	KEMP LAND CO INC	1408 CROOKED BAYOU MCGEHEE AR 71654-	AV	154.36	161.09	161.09
9	26-11-02W	001-03091-001	T T CAPITAL CORP	C/O AGRI-WORLD ATT: MARIA LAKE VILLAGE AR 71653	AI	41.14	44.80	44.80
9	26-11-02W	001-03093-000	KEMP LAND CO INC	1408 CROOKED BAYOU MCGEHEE AR 71654-	AV	117.50	121.61	121.61
9	26-11-02W	001-03094-000	KEMP LAND CO INC	1408 CROOKED BAYOU MCGEHEE AR 71654-	AV	160.00	164.24	164.24
9	27-11-02W	001-03095-000	KEMP LAND CO INC	1408 CROOKED BAYOU MCGEHEE AR 71654	AV	160.00	159.96	159.96
9	27-11-02W	001-03096-000	BAXTER LAND COMPANY INC	2710 HWY 1 N WATSON AR 71674	AV	320.00	317.99	317.99
9	27-11-02W	001-03098-000	KEMP LAND CO INC	1408 CROOKED BAYOU MCGEHEE AR 71654-	AV	160.00	160.03	160.03
9	28-11-02W	001-03100-000	BAXTER LAND COMPANY INC	2710 HWY 1 N WATSON AR 71674	AV	160.00	154.97	154.97
9	28-11-02W	001-03103-000	BAXTER LAND COMPANY INC	2710 HWY 1 N WATSON AR 71674	AV	65.00	72.14	72.14
9	28-11-02W	001-03104-000	WELLS TONY F & JODIE S LIVING TRUST	WELLS TONY F & JODIE S-TRUSTEES TILLAR AR 71670	AV	75.00	82.44	82.44
9	28-11-02W	001-03106-000	BAXTER LAND COMPANY INC	2710 HWY 1 N WATSON AR 71674	AV	121.50	117.12	117.12
9	28-11-02W	001-03108-000	WELLS TONY F & JODIE S LIVING TRUST	WELLS TONY F & JODIE S-TRUSTEES MCGEHEE AR 71654	AV	32.00	33.69	33.69
9	28-11-02W	001-03109-000	WELLS TONY F & JODIE S LIVING TRUST	WELLS TONY F & JODIES-TRUSTEE MCGEHEE AR 71654	AV	6.50	4.77	4.77
9	28-11-02W	001-03110-000	BAXTER LAND COMPANY INC	2710 HWY 1 N WATSON AR 71674	AV	160.00	155.97	155.97
9	33-11-02W	001-03172-000	BAXTER LAND COMPANY INC	2710 HWY 1 N WATSON AR 71674	AV	72.00	62.14	62.14
9	33-11-02W	001-03173-000	FRENCH MICHAEL ANTHONY & TANYA	1708 MASONVILLE RD MCGEHEE AR 71654	AV	40.00	35.47	35.47
9	33-11-02W	001-03174-000	LEVEL BASIN FARMS LLC	108 BIRDIE LN MONTICELLO AR 71655	AV	163.13	168.33	168.33
9	33-11-02W	001-03174-001	WELLS TONY F & JODIE S LIVING TRUST	WELLS TONY F & JODIE S-TRUSTEES MCGEHEE AR 71654	AV	4.87	6.03	6.03
9	33-11-02W	001-03175-000	FRENCH MICHAEL ANTHONY & TANYA	1708 MASONVILLE RD MCGEHEE AR 71654	AV	80.00	78.70	78.70
9	33-11-02W	001-03176-000	FRENCH MICHAEL ANTHONY & TANYA	1708 MASONVILLE RD MCGEHEE AR 71654	AV	40.00	25.33	25.33
9	33-11-02W	001-03177-000	LEVEL BASIN FARMS LLC	108 BIRDIE LN MONTICELLO AR 71655	AV	85.00	107.82	107.82
9	33-11-02W	001-03178-000	LEVEL BASIN FARMS LLC	108 BIRDIE LN MONTICELLO AR 71655	AV	80.00	78.68	78.68

MAP PAGE	SECTION TOWNSHIP RANGE	PARCEL NUMBER	OWNER NAME	* OWNER ADDRESS	*TYPE	ASSESSOR ACRE	GIS ACRE	LEVEED ACRE
9	33-11-02W	001-03180-000	LEVEL BASIN FARMS LLC	108 BIRDIE LN MONTICELLO AR 71655	AV	38.00	27.55	27.55
9	33-11-02W	001-03181-000	LEVEL BASIN FARMS LLC	108 BIRDIE LN MONTICELLO AR 71655	AV	37.00	37.07	37.07
9	34-11-02W	001-03182-000	CAMP NINE CO INC	PO BOX 190 DERMOTT AR 71638	AV	640.00	638.82	638.82
9	35-11-02W	001-03183-000	CAMP NINE CO INC	PO BOX 190 DERMOTT AR 71638	AV	640.00	643.32	643.32
10	19-11-01W	001-01495-000	LEVEE BOARD		EH	25.00	25.34	12.16
10	19-11-01W	001-01498-000	KEMP LAND CO INC	1408 CROOKED BAYOU MCGEHEE AR 71654-	AI	430.23	426.91	305.86
10	19-11-01W	001-01499-000	LEVEE		EH	24.62	32.52	22.32
10	24-11-02W	001-03084-000	KEMP LAND CO INC	1408 CROOKED BAYOU MCGEHEE AR 71654-	AI	565.95	612.77	612.77
10	25-11-02W	001-03086-000	KEMP LAND CO INC	1408 CROOKED BAYOU MCGEHEE AR 71654-	AV	280.00	300.30	300.30
10	25-11-02W	001-03087-000	POTLATCH CORP	C/O PATSY THORNTON WARREN AR 71671	AV	360.00	356.14	356.14
10	29-11-01W	001-01515-000	ANDERSON-TULLY COMPANY	PO BOX 38 VICKSBURG MS 39181	AV	570.00	624.55	18.40
10	29-11-01W	001-01516-000	WRIGHT ANGELA J TUMEY	966 AIRPORT RD LAKE VILLAGE AR 71653	AI	13.50	10.95	10.95
10	30-11-01W	001-01518-000	POTLATCH FOREST PRODUCTS CORP	C/O CLEARWATER PAPER MCGEHEE AR 71654	RV	58.56	78.76	76.70
10	30-11-01W	001-01519-000	KEMP JAKE & STARR REVOCABLE TRUST	C/O KEMP JIMMY & STARR-TRUSTEES MCGEHEE AR 71654-	AV	20.00	40.35	40.35
10	30-11-01W	001-01520-000	KEMP LAND CO INC	1408 CROOKED BAYOU MCGEHEE AR 71654-	AV	15.00	75.81	47.61
10	30-11-01W	001-01522-000	KEMP LAND CO INC	1408 CROOKED BAYOU MCGEHEE AR 71654-	AV	158.89	100.84	100.84
10	30-11-01W	001-01523-000	POTLATCH FOREST PRODUCTS CORP	C/O CLEARWATER PAPER MCGEHEE AR 71654	RV	52.82	59.41	59.41
10	30-11-01W	001-01524-000	POTLATCH FOREST PRODUCTS CORP	C/O CLEARWATER PAPER MCGEHEE AR 71654	AV	153.72	159.16	159.16
10	30-11-01W	001-01525-000	KEMP LAND CO INC	1408 CROOKED BAYOU MCGEHEE AR 71654-	AV	39.57	44.41	14.22
10	30-11-01W	001-01527-000	POTLATCH FOREST PRODUCTS CORP	C/O CLEARWATER PAPER MCGEHEE AR 71654	RV	115.08	114.93	114.93
10	31-11-01W	001-01528-000	POTLATCH FOREST PRODUCTS CORP	C/O CLEARWATER PAPER MCGEHEE AR 71654	AV	27.85	35.31	6.75
10	31-11-01W	001-01529-000	POTLATCH FOREST PRODUCTS CORP	C/O CLEARWATER PAPER MCGEHEE AR 71654	RV	71.36	78.17	78.17
10	31-11-01W	001-01530-000	KEMP LAND CO INC	1408 CROOKED BAYOU MCGEHEE AR 71654-	AV	30.00	45.97	6.98
10	31-11-01W	001-01531-000	POTLATCH FOREST PRODUCTS CORP	C/O CLEARWATER PAPER MCGEHEE AR 71654	II	160.00	161.61	161.61
10	31-11-01W	001-01532-000	POTLATCH FOREST PRODUCTS CORP	C/O CLEARWATER PAPER MCGEHEE AR 71654	RV	47.31	97.94	97.94
10	31-11-01W	001-01533-000	KEMP LAND CO INC	1408 CROOKED BAYOU MCGEHEE AR 71654-	AV	18.26	55.23	1.65
10	31-11-01W	001-01535-000	POTLATCH FOREST PRODUCTS CORP	C/O CLEARWATER PAPER MCGEHEE AR 71654	AV	37.30	42.44	2.84
10	31-11-01W	001-01540-000	LEVEE BOARD		EH	154.84	72.75	12.11
10	36-11-02W	001-03184-000	POTLATCH CORP	C/O PATSY THORNTON WARREN AR 71671	AV	307.80	299.33	299.33
10	36-11-02W	001-03185-000	KEMP LAND CO INC	1408 CROOKED BAYOU MCGEHEE AR 71654-	AV	332.20	350.59	350.59
11	01-12-02W	001-03186-000	BECK ANDREA E & RAYMOND L III	C/O MCGEHEE BANK MCGEHEE AR 71654	AV	327.33	324.40	324.40
11	01-12-02W	001-03187-000	CAMP NINE CO INC	PO BOX 190 DERMOTT AR 71638	AV	341.50	325.41	325.41
11	06-12-01W	001-01553-000	KEMP LAND CO INC	1408 CROOKED BAYOU MCGEHEE AR 71654-	AV	46.00	79.90	79.90
11	06-12-01W	001-01554-000	LEVEE BOARD		EH	279.98	32.58	32.58
11	07-12-01W	001-01556-000	LEVEE BOARD		EH	37.15	35.76	34.18
11	07-12-01W	001-01558-000	KEMP LAND CO INC	1408 CROOKED BAYOU MCGEHEE AR 71654-	AV	51.00	90.29	90.29
11	12-12-02W	001-03292-000	SMITH ETHEL B	BOX 33 MCGEHEE AR 71654	AI	80.00	80.30	80.30
11	12-12-02W	001-03293-000	TRIPPE CEMETERY PERPETUAL CARE TRUST	C/O MCGEHEE BK TRUST DEPT MCGEHEE AR 71654	AV	80.00	80.61	80.61
11	12-12-02W	001-03294-000	CAMP NINE CO INC	PO BOX 190 DERMOTT AR 71638	AV	320.00	324.83	324.83
11	12-12-02W	001-03295-000	INMAN DARRIN ALAN	1703 CROOKED BAYOU DR MCGEHEE AR 71654	AV	160.00	161.44	161.44
11	13-12-02W	001-03296-000	INMAN DARRIN ALAN	1703 CROOKED BAYOU DR MCGEHEE AR 71654	AV	160.00	161.15	161.15
11	13-12-02W	001-03297-000	INMAN FARMS INC	1703 CROOKED BAYOU DR MCGEHEE AR 71654	AI	360.00	361.94	361.94
11	18-12-01W	001-01587-000	CRUCE CAROL ANN	C/O MCCALLIE ROY C & REBECCA A ARKANSAS CITY AR 71630	AV	80.00	80.95	4.77
11	18-12-01W	001-01588-000	LEVEE		EH	36.71	36.86	21.25
11	18-12-01W	001-01589-001	MOORE ROBERT S JR	PO BOX 250209 LITTLE ROCK AR 72225-	AV	2.04	2.63	2.63
11	18-12-01W	001-01590-000	MOORE ROBERT S JR	PO BOX 250209 LITTLE ROCK AR 72225-	AV	40.00	39.87	39.87
11	18-12-01W	001-01591-000	INMAN DARRIN	1703 CROOKED BAYOU DR MCGEHEE AR 71654	AV	40.00	39.85	39.85
11	18-12-01W	001-01592-000	INMAN DARRIN	1703 CROOKED BAYOU DR MCGEHEE AR 71654	AV	22.83	24.40	24.40

MAP PAGE	SECTION TOWNSHIP RANGE	PARCEL NUMBER	OWNER NAME	* OWNER ADDRESS	*TYPE	ASSESSOR ACRE	GIS ACRE	LEVEED ACRE
11	18-12-01W	001-01593-000	LEVEE DIST		EH	17.17	15.70	14.54
12	02-12-02W	001-03188-000	CAMP NINE CO INC	PO BOX 190 DERMOTT AR 71638	AI	640.00	570.91	570.91
12	03-12-02W	001-03190-000	CAMP NINE CO INC	PO BOX 190 DERMOTT AR 71638	AV	637.20	663.38	663.38
12	03-12-02W	001-03191-000	LEVEL BASIN FARMS LLC	108 BIRDIE LN MONTICELLO AR 71655	AV	2.80	0.63	0.63
12	04-12-02W	001-03193-000	LEVEL BASIN FARMS LLC	108 BIRDIE LN MONTICELLO AR 71655	AV	15.00	11.19	11.19
12	04-12-02W	001-03193-001	LEVEL BASIN FARMS LLC	108 BIRDIE LN MONTICELLO AR 71655	AV	65.00	48.34	48.34
12	04-12-02W	001-03194-000	LEVEL BASIN FARMS LLC	108 BIRDIE LN MONTICELLO AR 71655	AV	30.11	32.85	32.85
12	04-12-02W	001-03194-001	LEVEL BASIN FARMS LLC	108 BIRDIE LN MONTICELLO AR 71655	AV	52.00	43.97	43.97
12	04-12-02W	001-03195-000	LEVEL BASIN FARMS LLC	108 BIRDIE LN MONTICELLO AR 71655	AV	26.89	30.88	30.88
12	04-12-02W	001-03196-000	LEVEL BASIN FARMS LLC	108 BIRDIE LN MONTICELLO AR 71655	AV	91.20	84.50	84.50
12	04-12-02W	001-03197-000	FINLEY MYRA ERNESTINE	908 GRANDVIEW MCGEHEE AR 71654	AV	250.64	256.61	256.61
12	04-12-02W	001-03200-000	LEVEL BASIN FARMS LLC	108 BIRDIE LN MONTICELLO AR 71655	AV	63.00	67.42	67.42
12	04-12-02W	001-03201-000	CAMP NINE CO INC	PO BOX 190 DERMOTT AR 71638	AV	17.00	16.88	16.88
12	04-12-02W	001-03202-000	LEVEL BASIN FARMS LLC	108 BIRDIE LN MONTICELLO AR 71655	AV	80.00	84.89	84.89
12	09-12-02W	001-03283-000	LEVEL BASIN FARMS LLC	108 BIRDIE LN MONTICELLO AR 71655	AV	640.00	656.18	656.18
12	10-12-02W	001-03284-000	CAMP NINE CO INC	PO BOX 190 DERMOTT AR 71638	AV	450.00	467.49	467.49
12	10-12-02W	001-03285-000	LEVEL BASIN FARMS LLC	108 BIRDIE LN MONTICELLO AR 71655	AV	38.80	39.92	39.92
12	10-12-02W	001-03286-000	CAMP NINE CO INC	PO BOX 190 DERMOTT AR 71638	AV	1.20	1.77	1.77
12	10-12-02W	001-03287-000	LEVEL BASIN FARMS LLC	108 BIRDIE LN MONTICELLO AR 71655	AV	120.00	125.37	125.37
12	10-12-02W	001-03289-000	FIREHUNT INC	218 MIDWAY ROUTE MONTICELLO AR 71655	AV	30.00	31.47	31.47
12	11-12-02W	001-03290-000	CAMP NINE CO INC	PO BOX 190 DERMOTT AR 71638	AI	622.00	656.41	656.41
12	11-12-02W	001-03291-000	FIREHUNT INC	218 MIDWAY ROUTE MONTICELLO AR 71655	AV	18.00	15.32	15.32
12	14-12-02W	001-03302-000	INMAN FARMS INC	1703 CROOKED BAYOU DR MCGEHEE AR 71654	AV	580.00	587.29	587.29
12	14-12-02W	001-03303-000	FIREHUNT INC	218 MIDWAY ROUTE MONTICELLO AR 71655	AV	52.00	50.85	50.85
12	14-12-02W	001-03304-000	CAMP NINE CO INC	PO BOX 190 DERMOTT AR 71638	AV	8.00	27.56	27.56
12	15-12-02W	001-03305-000	FIREHUNT INC	218 MIDWAY ROUTE MONTICELLO AR 71655	AV	135.00	138.37	138.37
12	15-12-02W	001-03306-000	CAMP NINE CO INC	PO BOX 190 DERMOTT AR 71638	AV	185.00	184.09	184.09
12	15-12-02W	001-03308-000	FIREHUNT INC	218 MIDWAY ROUTE MONTICELLO AR 71655	AV	320.00	323.80	323.80
12	16-12-02W	001-03311-000	CAMP NINE CO INC	PO BOX 190 DERMOTT AR 71638	AV	240.00	239.09	239.09
12	16-12-02W	001-03312-000	CAMP NINE CO INC	PO BOX 190 DERMOTT AR 71638	AV	100.00	98.24	98.24
12	16-12-02W	001-03313-000	FRENCH STEVEN A ET AL	FRENCH STEVEN A MCGEHEE AR 71654	AV	60.00	61.28	61.28
12	16-12-02W	001-03314-000	CAMP NINE CO INC	PO BOX 190 DERMOTT AR 71638	AV	1.23	6.51	6.51
12	16-12-02W	001-03315-000	BELL HAYWOOD ET AL	C/O BELL HAYWOOD DETROIT MI 48205	AV	6.30	5.61	5.61
12	16-12-02W	001-03315-001	VENSON ADRIENNE	2129 W 82ND PL CHICAGO IL 60620	AV	6.30	4.10	4.10
12	16-12-02W	001-03315-002	AMQW HOLDINGS LLC	6003 SWAN LAKE DR ROMULUS MI 48174	AV	6.30	5.90	5.90
12	16-12-02W	001-03315-003	BELL TRACY ET AL	117 BRIDGETON CIRCLE CANTON MS 71654	AV	6.29	5.46	5.46
12	16-12-02W	001-03315-004	WATKINS RUBY RUBBIE LEE	5442 W THOMAS ST CHICAGO IL 60624	AV	6.29	6.89	6.89
12	16-12-02W	001-03315-005	BELL LEE ET AL	19942 WESTBROOK DETROIT MI 48219	AV	5.53	5.84	5.84
12	16-12-02W	001-03317-000	FRENCH STEVEN A ET AL	FRENCH STEVEN A MCGEHEE AR 71654	AV	40.00	38.59	38.59
12	16-12-02W	001-03318-000	FRENCH STEVEN A ET AL	FRENCH STEVEN A MCGEHEE AR 71654	AV	80.00	80.12	80.12
13	02-12-03W	001-05496-000	CALVIN CHRISTY	401 WOLF PROJECT RD TILLAR AR 71670	RI	0.47	0.49	0.49
13	05-12-02W	001-03205-000	JOHNSON JOHNNY FARMS INC	226 COTTON PATCH RD MCGEHEE AR 71654	AV	43.04	43.97	43.97
13	05-12-02W	001-03206-000	BAYOU MASON FARMS INC	125 BAY WOOD LN MONTICELLO AR 71655	AV	251.65	263.95	263.95
13	05-12-02W	001-03209-000	GILL FAMILY FARMS LLC	160 KAUFMAN MCGEHEE AR 71654	AV	56.00	44.16	44.16
13	05-12-02W	001-03211-000	GILL FAMILY FARMS LLC	160 KAUFMAN MCGEHEE AR 71654	AV	10.19	25.50	25.50
13	05-12-02W	001-03212-000	GILL FAMILY FARMS LLC	160 KAUFMAN MCGEHEE AR 71654	AV	69.81	62.73	62.73
13	05-12-02W	001-03214-000	WALDRUP CHARLEENE G	226 CROOKED BAYOU DR MCGEHEE AR 71654	AV	37.73	47.20	47.20
13	05-12-02W	001-03215-000	MILES CHARLES M & SHERRIE KAY	1103 CROOKED BAYOU MCGEHEE AR 71654	AV	49.80	40.60	40.60

MAP PAGE	SECTION TOWNSHIP RANGE	PARCEL NUMBER	OWNER NAME	* OWNER ADDRESS	*TYPE	ASSESSOR ACRE	GIS ACRE	LEVEED ACRE
13	06-12-02W	001-03233-000	WHITAKER MARY LEA	158 TURNER NEAL RD MCGEHEE AR 71654	AV	35.45	37.44	37.44
13	06-12-02W	001-03235-000	WELLS TONY F & JODIE S LIVING TRUST	WELLS TONY F & JODIE S-TRUSTEES TILLAR AR 71670-	AV	4.05	4.36	4.36
13	06-12-02W	001-03237-000	WELLS TONY F & JODIE S LIVING TRUST	WELLS TONY F & JODIE S-TRUSTEES TILLAR AR 71670-	AV	39.30	40.92	40.92
13	06-12-02W	001-03238-000	RAPP FARMS LLC	C/O LINDA WALKER LITTLE ROCK AR 72223	AV	10.77	14.47	14.47
13	06-12-02W	001-03239-000	JOHNSON JOHNNY FARMS	226 COTTON PATCH RD MCGEHEE AR 71654	AV	3.00	3.44	3.44
13	06-12-02W	001-03243-000	RAPP FARMS LLC	C/O LINDA WALKER LITTLE ROCK AR 72223	AV	2.60	0.70	0.70
13	06-12-02W	001-03245-000	RAPP FARMS LLC	C/O LINDA WALKER LITTLE ROCK AR 72223	AV	64.45	67.00	67.00
13	06-12-02W	001-03246-000	WILSON CHARLES K ET UX	163 COTTON PATCH LANE TILLAR AR 71670	AV	12.00	17.39	17.39
13	06-12-02W	001-03248-000	RAPP FARMS LLC	C/O LINDA WALKER LITTLE ROCK AR 72223	AV	20.00	18.82	18.82
13	06-12-02W	001-03249-000	WILSON CHARLES K ET UX	163 COTTON PATCH LANE TILLAR AR 71670	AV	58.00	57.70	57.70
13	06-12-02W	001-03250-000	WILSON CHARLES K & NAOMI	163 COTTON PATCH LN TILLAR AR 71670	RI	2.00	8.49	8.49
13	06-12-02W	001-03251-000	WELLS TONY F & JODIE S LIVING TRUST	WELLS TONY F & JODIE S-TRUSTEES TILLAR AR 71670-	AV	27.00	20.45	20.45
13	06-12-02W	001-03252-000	GILL FAMILY FARMS LLC	160 KAUFMAN MCGEHEE AR 71654	AV	25.70	49.84	49.84
13	06-12-02W	001-03253-000	RAPP FARMS LLC	C/O LINDA WALKER LITTLE ROCK AR 72223	AI	47.60	47.37	47.37
13	06-12-02W	001-03254-000	GILL FAMILY FARMS LLC	160 KAUFMAN MCGEHEE AR 71654	AV	9.30	11.54	11.54
13	06-12-02W	001-03255-000	GILL FAMILY FARMS LLC	160 KAUFMAN MCGEHEE AR 71654-	AV	6.75	6.04	6.04
13	07-12-02W	001-03257-000	GILL FAMILY FARMS LLC	160 KAUFMAN MCGEHEE AR 71654	AV	34.00	36.82	36.82
13	07-12-02W	001-03258-000	KEELING JAMES B & JOYCE	286 TURNER NEAL RD MCGEHEE AR 71654	AV	1.00	1.22	1.22
13	07-12-02W	001-03258-001	KEELING JAMES B & JOYCE	286 TURNER NEAL RD MCGEHEE AR 71654	AV	5.00	2.47	2.47
13	07-12-02W	001-03259-000	KEELING JAMES B	286 TURNER NEAL RD MCGEHEE AR 71654	AV	18.80	10.94	10.94
13	07-12-02W	001-03259-001	DUNNAHOE KEVIN	324 TURNER NEAL MCGEHEE AR 71654	RI	1.90	1.91	1.91
13	07-12-02W	001-03260-000	KEELING JAMES B & JOYCE	286 TURNER NEAL RD MCGEHEE AR 71654	RV	0.30	0.28	0.28
13	07-12-02W	001-03261-000	RAPP FARMS LLC	C/O LINDA WALKER LITTLE ROCK AR 72223	AV	15.00	22.60	22.60
13	07-12-02W	001-03262-000	KEELING JAMES B & JOYCE	286 TURNER NEAL RD MCGEHEE AR 71654	RV	2.00	0.99	0.99
13	07-12-02W	001-03263-000	KEELING JAMES B & JOYCE	286 TURNER NEAL RD MCGEHEE AR 71654-9350	RI	2.00	1.74	1.74
13	07-12-02W	001-03264-000	KEELING JAMES B & JOYCE	286 TURNER NEAL RD MCGEHEE AR 71654	AI	6.00	2.20	2.20
13	07-12-02W	001-03265-000	RAPP FARMS LLC	C/O LINDA WALKER LITTLE ROCK AR 72223	AV	15.00	23.71	23.71
13	07-12-02W	001-03266-000	WALDRUP CHARLEENE G & GRETA A GIROD	226 CROOKED BAYOU DR MCGEHEE AR 71654	AV	23.66	16.15	16.15
13	07-12-02W	001-03266-001	TURNEY WM D & LONNIE & EVELYN	397 TURNER NEAL RD MCGEHEE AR 71654	RV	0.34	0.14	0.14
13	07-12-02W	001-03267-000	TURNEY WILLIAM D	397 TURNER NEAL RD MCGEHEE AR 71654	RI	1.00	0.67	0.67
13	07-12-02W	001-03268-000	WALDRUP CHARLEENE G & GRETA A GIROD	226 CROOKED BAYOU DR MCGEHEE AR 71654	AV	40.00	40.53	40.53
13	07-12-02W	001-03269-000	RAPP FARMS LLC	C/O LINDA WALKER LITTLE ROCK AR 72223	AV	152.92	163.45	163.45
13	07-12-02W	001-03272-000	MCGEHEE FARM & REAL ESTATE CO	PO BOX 469 MCGEHEE AR 71654	AV	157.86	163.52	163.52
13	07-12-02W	001-03273-000	THOMPSON MARNY & LOLA MAE TRUST	THOMPSON MARNY & LOLA MAE MCGEHEE AR 71654	AV	93.00	81.21	81.21
13	07-12-02W	001-03274-000	GILL FAMILY FARMS LLC	160 KAUFMAN MCGEHEE AR 71654	AV	7.50	72.66	72.66
13	07-12-02W	001-03274-001	GILL FAMILY FARMS LLC	160 KAUFMAN MCGEHEE AR 71654	AV	58.50	7.56	7.56
13	07-12-02W	001-03275-000	GILL FAMILY FARMS LLC	160 KAUFMAN MCGEHEE AR 71654	RV	1.00	1.00	1.00
13	08-12-02W	001-03276-000	GILL FAMILY FARMS LLC	160 KAUFMAN MCGEHEE AR 71654	AI	640.00	655.38	655.38
13	12-12-03W	001-05658-000	JOHNSON DEWEY E JR & BONITA SUE	226 COTTON PATCH RD MCGEHEE AR 71654	AV	139.33	134.79	134.79
13	12-12-03W	001-05659-000	MCGEHEE FARM & REAL ESTATE CO	PO BOX 469 MCGEHEE AR 71654	AV	41.97	39.54	39.54
13	12-12-03W	001-05661-000	MCGEHEE FARM & REAL ESTATE CO	PO BOX 469 MCGEHEE AR 71654	AV	160.00	158.51	158.51
13	12-12-03W	001-05663-000	MCDONALD FARMS INC	12 WOLFE DR MCGEHEE AR 71654	AV	24.63	25.55	25.55
13	12-12-03W	001-05664-000	MILES MILDRED C TRUST	MILES MILDRED C-TRUSTEE DUMAS AR 71639	AV	29.33	0.00	0.00
13	12-12-03W	001-05664-001	JONES CALDWELL SR & CECELIA	308 WOLF PROJECT RD TILLAR AR 71670	RI	1.00	0.95	0.95
13	12-12-03W	001-05666-000	CRAWFORD R J & DOROTHY MAE	916 HARLANDALE AVE DALLAS TX 75216-	RV	1.00	1.00	1.00
13	12-12-03W	001-05668-000	MCDONALD FARMS INC	12 WOLFE DR MCGEHEE AR 71654	AV	17.00	17.31	17.31
13	12-12-03W	001-05670-000	ALEXANDER LOUIS & HARRIETT	409 LONG DUMAS AR 71639	RI	4.20	0.00	0.00
13	12-12-03W	001-05674-000	BRITT ANGELA KING ET AL	1436 QUEEN ANNES DR BURLESON TX 76028	AI	92.00	87.86	87.86

MAP PAGE	SECTION TOWNSHIP RANGE	PARCEL NUMBER	OWNER NAME	* OWNER ADDRESS	*TYPE	ASSESSOR ACRE	GIS ACRE	LEVEED ACRE
13	13-12-03W	001-05680-000	THOMPSON MARNY & LOLA MAE TRUST	THOMPSON MARNY & LOLA MAE MCGEHEE AR 71654	AI	160.00	161.45	161.45
13	13-12-03W	001-05681-000	THOMPSON MARNY & LOLA MAE TRUST	THOMPSON MARNY & LOLA MAE MCGEHEE AR 71654	AV	63.30	55.54	55.54
13	13-12-03W	001-05682-000	AUSTIN JAMES WILBERT ETAL	323 WOLFE PROJECT RD TILLAR AR 71670	AV	13.50	15.02	15.02
13	13-12-03W	001-05683-000	WEBB RAYMOND T & BARBARA J	112 WOLF PROJECT RD MCGEHEE AR 71654-9705	RI	1.50	2.03	2.03
13	13-12-03W	001-05684-000	THOMPSON LOLA MAE TRUST	C/O DARLENE SIMPSON-TRUSTEE MCGEHEE AR 71654	RI	1.00	1.00	1.00
13	13-12-03W	001-05685-000	SIMPSON SHAWN FARM LLC	1602 CROOKED BAYOU MCGEHEE AR 71654	AV	7.12	7.25	7.25
13	13-12-03W	001-05686-000	THOMPSON MARNY & LOLA MAE TRUST	THOMPSON MARNY & LOLA MAE MCGEHEE AR 71654	AI	6.00	6.02	6.02
13	13-12-03W	001-05687-000	THOMPSON MARNY & LOLA MAE TRUST	THOMPSON MARNY & LOLA MAE MCGEHEE AR 71654	AV	40.58	43.72	43.72
13	13-12-03W	001-05689-000	JENKINS HENRY V & CARRIE M	PO BOX 78316 SEATTLE WA 98178	AV	20.00	19.08	19.08
13	13-12-03W	001-05690-000	JENKINS HENRY V & CARRIE M	PO BOX 78316 SEATTLE WA 98178	AV	50.00	49.89	49.89
13	13-12-03W	001-05691-000	HUNTER LETHA BALFOUR	3218 JARVIS ST HOUSTON TX 77063	AV	17.46	18.19	18.19
13	13-12-03W	001-05692-000	KELLEY CORA MARIE ET AL	1940 GARFIELD GARY IN 46404	AV	9.10	9.24	9.24
13	13-12-03W	001-05693-000	AVERETT WILLIE W & VELMA B	1010 N 3RD MCGEHEE AR 71654	AV	9.10	9.09	9.09
13	13-12-03W	001-05694-000	ROBINSON SAMUEL	379 WOLFE PROJECT RD TILLAR AR 71670	AI	44.34	43.45	43.45
13	13-12-03W	001-05696-000	SIMPSON STEPHEN K & DARLENE	1803 CROOKED BAYOU DR #9 MCGEHEE AR 71654	AV	15.23	15.38	15.38
13	13-12-03W	001-05697-000	ROBINSON SAMUEL	379 WOLFE PROJECT RD TILLAR AR 71670	AV	14.77	14.45	14.45
13	13-12-03W	001-05698-000	THOMPSON MARNY & LOLA MAE TRUST	THOMPSON MARNY & LOLA MAE MCGEHEE AR 71654	AV	80.00	80.13	80.13
13	13-12-03W	001-05701-000	JENKINS HENRY V & CARRIE M	PO BOX 78316 SEATTLE WA 98178	AV	20.00	20.07	20.07
13	13-12-03W	001-05702-000	THOMPSON MARNY & LOLA MAE TRUST	THOMPSON MARNY & LOLA MAE MCGEHEE AR 71654	AV	60.00	60.00	60.00
13	14-12-03W	001-05706-000	HUNTER LELA BALFOUR	3218 JARVIS ST HOUSTON TX 77063	RV	1.45	0.52	0.52
13	14-12-03W	001-05708-000	BENTLEY LILY B	114 BELEFORD RD MCGEHEE AR 71654	RV	1.00	1.31	1.31
13	14-12-03W	001-05711-000	CORBIN ERNEST L	364 HWY 1 N MCGEHEE AR 71654	RV	1.00	0.94	0.94
13	14-12-03W	001-05714-000	TODD LAWRENCE	136 BELEFORD MCGEHEE AR 71654	RI	1.00	0.64	0.64
13	14-12-03W	001-05716-000	BENTLEY LILY	114 BELFORD RD MCGEHEE AR 71654-	RI	1.27	0.59	0.59
13	14-12-03W	001-05717-000	TATE ELVORN & DELORIS	812 DESIRE ST NEW ORLEANS LA 70117	RV	0.50	0.69	0.69
13	14-12-03W	001-05718-000	ROSE ANDREW & LEE BELL & PERCY RICHARDSON	19942 WESTBROOK DETROIT MI 48219	RV	0.25	0.28	0.28
13	14-12-03W	001-05719-000	POE EARL & DEBBIE	118 WOLFE PROJECT RD TILLAR AR 71670	RI	1.00	0.99	0.99
13	14-12-03W	001-05742-000	SMITH DAVID D & POLLY DEAN	162 BELEFORD RD MCGEHEE AR 71654	AI	3.00	3.02	3.02
13	14-12-03W	001-05743-000	GARNER BOBBY DEAN	156 BELEFORD RD MCGEHEE AR 71654	RI	1.00	1.49	1.49
13	14-12-03W	001-05745-004	BURCHFIELD DANA M	182 BELEFORD RD MCGEHEE AR 71654	RI	3.00	3.21	3.21
13	14-12-03W	001-05749-000	WILLIAMS RUBY J & CAROLYN	208 MADISON MCGEHEE AR 71654-	RI	1.75	2.18	2.18
13	17-12-02W	001-03324-000	JACKSON KAREN GAIL	5928 KNOTTS ISLAND RD ALTHEIMER AR 72004	AI	10.00	20.53	20.53
13	17-12-02W	001-03324-001	MAY DOLLIE A HIGGINS	501 N 2ND ST MCGEHEE AR 71654	AV	10.00	19.61	19.61
13	17-12-02W	001-03324-002	HIGGINS BARBARA J	17827 LOWER RIDGE RD JAMES CREEK PA 16657	AV	40.00	40.05	40.05
13	17-12-02W	001-03324-003	MAY JASON C	501 N 2ND ST MCGEHEE AR 71654	AV	20.00	20.32	20.32
13	17-12-02W	001-03324-004	MAY DOLLIE A HIGGINS	501 N 2ND ST MCGEHEE AR 71654	AV	40.00	40.32	40.32
13	17-12-02W	001-03324-A03	MAY JOHNATHAN H	10555 ELGIN DRIVE S GRAND BAY AL 36541	AV	20.00	19.87	19.87
13	17-12-02W	001-03325-000	GILL FAMILY FARMS LLC	160 KAUFMAN MCGEHEE AR 71654	AV	120.00	98.14	98.14
13	17-12-02W	001-03327-000	GILL FAMILY FARMS LLC	160 KAUFMAN MCGEHEE AR 71654	AV	108.00	108.08	108.08
13	17-12-02W	001-03331-000	RISNER JANET F-LIFE ESTATE	RISNER JANET F DERMOTT AR 71638	AV	52.00	50.29	50.29
13	17-12-02W	001-03332-000	WINFORD HARRIS ET AL	C/O WINFORD HARRIS GARY IN 46407-	AV	160.00	159.51	159.51
13	17-12-02W	001-03333-000	GILL FAMILY FARMS LLC	160 KAUFMAN MCGEHEE AR 71654	AV	40.00	40.23	40.23
13	18-12-02W	001-03334-000	RISNER JANET F-LIFE ESTATE	RISNER JANET F DERMOTT AR 71638	AV	156.00	151.75	151.75
13	18-12-02W	001-03334-001	RIAL MATT & HOLLY M	PO BOX 746 MCGEHEE AR 71654	RI	4.00	4.08	4.08
13	18-12-02W	001-03335-000	MCGEHEE FARM & REAL ESTATE CO	PO BOX 469 MCGEHEE AR 71654	AI	465.20	468.59	468.59
13	20-12-02W	001-03349-000	SIMS NORRIS A SR	1306 CROOKED BAYOU DR MCGEHEE AR 71654	AV	26.00	26.22	26.22
13	24-12-03W	001-05877-000	BURCHFIELD DELANIA D CAPPS ET AL	248 S CURVE RD MCGEHEE AR 71654	RI	3.00	3.17	3.17
14	02-12-03W	001-05472-000	TAYLOR FANNIE A & EVONNE	531 WOLF PROJECT RD TILLAR AR 71670	RI	2.00	2.31	2.31

MAP PAGE	SECTION TOWNSHIP RANGE	PARCEL NUMBER	OWNER NAME	* OWNER ADDRESS	*TYPE	ASSESSOR ACRE	GIS ACRE	LEVEED ACRE
14	02-12-03W	001-05473-000	SHREVE H B & M & ELDER AB TRUST	2950 HOWARD NICKELL RD FAYETTEVILLE AR 72703	AV	47.32	47.85	47.85
14	02-12-03W	001-05474-000	SHREVE H B & M & ELDER AB TRUST	2950 HOWARD NICKELL RD FAYETTEVILLE AR 72703	AV	47.20	47.54	47.54
14	02-12-03W	001-05475-000	SHREVE MARTHA & ANABEL BOYD ELDER TRUST	2950 HOWARD NICKELL RD FAYETTEVILLE AR 72703	AV	10.00	8.17	8.17
14	02-12-03W	001-05476-000	WILLIAMS ROSA TRUST	C/O BOYD ESSIE L WILLIAMS-TRUSTE TILLAR AR 71670	AV	10.58	10.76	10.76
14	02-12-03W	001-05477-000	JOHNSON JOHNNY FARMS	226 COTTON PATCH RD MCGEHEE AR 71654	AV	1.00	0.96	0.96
14	02-12-03W	001-05478-000	HARRIS ROBERT	C/O TAYLOR MARY TILLAR AR 71670	AV	43.70	45.84	45.84
14	02-12-03W	001-05479-000	GLOVER MERLIN D & BETTY	1782 E ARKANSAS 274 HWY HAMPTON AR 71744	AV	17.47	17.51	17.51
14	02-12-03W	001-05479-001	GLOVER DAVID G & VICKI W	206 YOUNG LN TILLAR AR 71670	AV	9.69	9.89	9.89
14	02-12-03W	001-05480-000	BAYOU MASON FARMS INC	125 BAYWOOD LN MONTICELLO AR 71655	AV	27.16	27.19	27.19
14	02-12-03W	001-05481-000	BAYOU MASON FARMS INC	125 BAYWOOD LN MONTICELLO AR 71655	AV	54.32	54.21	54.21
14	02-12-03W	001-05482-000	BAYOU MASON FARMS INC	125 BAYWOOD LN MONTICELLO AR 71655	AV	54.32	54.25	54.25
14	02-12-03W	001-05483-000	ROBERTSON ROBERT & RITA	609 SMITH LOOP TILLAR AR 71670	AI	38.24	40.25	40.25
14	02-12-03W	001-05483-001	GREGORY THOMAS J	C/O WATKINS AMY MCGEHEE AR 71654	RV	2.00	1.29	1.29
14	02-12-03W	001-05484-000	RANCIFER THEODORE JR ET AL	755 CRAWFORD CROSSING TILLAR AR 71670	AI	38.30	38.94	38.94
14	02-12-03W	001-05485-000	RANCIFER THEODORE JR	755 CRAWFORD CROSSING TILLAR AR 71670	RI	1.70	1.73	1.73
14	02-12-03W	001-05486-000	VICKERS INA G	246 S JOHN DUMAS AR 71639-	AV	40.00	40.64	40.64
14	02-12-03W	001-05487-000	GREGORY THOMAS J & AMY V	C/O WATKINS AMY MCGEHEE AR 71654	RV	1.00	0.95	0.95
14	02-12-03W	001-05488-000	VICKERS INA G	246 S JOHN DUMAS AR 71639-	AV	40.32	38.83	38.83
14	02-12-03W	001-05490-000	MCDONALD FARMS INC	12 WOLF DR MCGEHEE AR 71654	AV	25.00	25.12	25.12
14	02-12-03W	001-05497-000	MAY KENNETH B & PATRICIA A	2710 BROADWAY AVE KALAMAZOO MI 49008-	AV	9.53	11.82	11.82
14	02-12-03W	001-05498-000	WALKER GEORGE D	PO BOX 382 MCGEHEE AR 71654	AI	28.80	27.64	27.64
14	02-12-03W	001-05500-001	DORSEY JESSE L	449 WOLF PROJECT RD TILLAR AR 71670	RI	3.00	3.00	3.00
14	02-12-03W	001-05502-000	BRITT ANGELA KING ET AL	1436 QUEEN ANNES DR BURLESON TX 76028	AV	40.00	37.06	37.06
14	02-12-03W	001-05503-000	PUGH JOHN TIPTON TRUST	PUGH JOHN TIPTON-TRUSTEE MCGEHEE AR 71654	AV	38.35	43.23	43.23
14	02-12-03W	001-05508-000	PUGH JOHN TIPTON	PO BOX 121 MCGEHEE AR 71654	RV	2.00	0.78	0.78
14	03-12-03W	001-05511-000	GLOVER MERLIN D & BETTY	1782 E ARKANSAS 274 HWY HAMPTON AR 71744	AV	3.60	4.29	4.29
14	03-12-03W	001-05511-001	GLOVER DAVID	PO BOX 353 TILLAR AR 71670	RI	1.59	1.53	1.53
14	03-12-03W	001-05511-002	GLOVER DAVID G & VICKI W	206 YOUNG LN WINCHESTER AR 71670	AI	20.47	20.83	20.83
14	03-12-03W	001-05512-000	BAYOU MASON FARMS INC	125 BAYWOOD LN MONTICELLO AR 71655	AV	25.67	26.84	26.84
14	03-12-03W	001-05513-000	BAYOU MASON FARMS INC	125 BAYWOOD LN MONTICELLO AR 71655	AV	51.33	53.40	53.40
14	03-12-03W	001-05514-000	BAYOU MASON FARMS INC	125 BAYWOOD LN MONTICELLO AR 71655	AV	51.33	51.95	51.95
14	03-12-03W	001-05515-000	MT OLIVE CHURCH		ER	0.05	1.09	1.09
14	03-12-03W	001-05516-000	POWELL BARBARA DIANE	1725 185TH ST LANSING IL 60438	AV	40.00	39.73	39.73
14	03-12-03W	001-05517-000	POWELL BARBARA DIANE	1725 185TH ST LANSING IL 60438	AV	40.00	39.65	39.65
14	03-12-03W	001-05518-000	POWELL BARBARA DIANE	1725 185TH ST LANSING IL 60438	AV	77.00	91.05	91.05
14	03-12-03W	001-05519-000	GILBERT MARTIN G & BETTY M REVOCABLE TRUST	GILBERT MARTIN G & BETTY M-TRUSTEE AUSTIN TX 78717	AV	78.00	70.57	70.57
14	03-12-03W	001-05520-000	GILBERT MARTIN G & BETTY M REVOCABLE TRUST	GILBERT MARTIN G & BETTY M-TRUSTEE AUSTIN TX 78717	AV	70.50	75.19	75.19
14	03-12-03W	001-05524-000	YOUNG TEWIIAN B & MAXINE J	1400 WALKER ST MCGEHEE AR 71654	AI	21.40	21.01	21.01
14	03-12-03W	001-05525-000	JOHNSON DEWEY E JR & BONITA S	226 COTTON PATCH RD MCGEHEE AR 71654	AV	18.60	17.71	17.71
14	03-12-03W	001-05526-000	JOHNSON DEWEY E JR & BONITA S	226 COTTON PATCH RD MCGEHEE AR 71654	AV	40.00	41.12	41.12
14	03-12-03W	001-05527-000	JOHNSON DEWEY EMMETT JR & BONITA SUE	226 COTTON PATCH RD MCGEHEE AR 71654	AV	80.00	79.79	79.79
14	10-12-03W	001-05617-000	MAY ROBERT L	493 SMITH LOOP TILLAR AR 71670	AI	16.00	16.27	16.27
14	10-12-03W	001-05617-002	MAY ANDREA A	C\O MAY A G TILLAR AR 71670-	AV	17.00	18.65	18.65
14	10-12-03W	001-05617-003	MAY MABLE L	4 RIDERWOOD RD N LITTLE ROCK AR 72116-	AV	16.00	14.50	14.50
14	10-12-03W	001-05617-004	MAY NARVEL B-LIFE ESTATE	4410 EMERSON DR GRAND PRAIRIE TX 75052	AV	29.00	30.66	30.66
14	10-12-03W	001-05619-000	MAY A G & GERTRUDE	C/O MAY ANDREA LITTLE ROCK AR 72211	RI	1.00	1.02	1.02
14	10-12-03W	001-05620-000	JOHNSON 3G FARMS INC	226 COTTON PATCH RD MCGEHEE AR 71654	AV	80.00	80.99	80.99
14	10-12-03W	001-05622-000	JOHNSON 3G FARMS INC	226 COTTON PATCH RD MCGEHEE AR 71654	AV	120.00	120.76	120.76

MAP PAGE	SECTION TOWNSHIP RANGE	PARCEL NUMBER	OWNER NAME	* OWNER ADDRESS	*TYPE	ASSESSOR ACRE	GIS ACRE	LEVEED ACRE
14	10-12-03W	001-05623-000	LEE HELEN GRANT	C/O BROWN ROSIE MCGEHEE AR 71654	AV	11.40	11.28	11.28
14	10-12-03W	001-05624-000	JOHNSON 3G FARMS INC	226 COTTON PATCH RD MCGEHEE AR 71654	RV	3.80	3.77	3.77
14	10-12-03W	001-05625-000	JOHNSON 3G FARMS INC	226 COTTON PATCH RD MCGEHEE AR 71654	AV	24.80	25.21	25.21
14	10-12-03W	001-05627-000	GILL FAMILY FARMS LLC	160 KAUFMAN MCGEHEE AR 71654	AV	160.00	160.70	160.70
14	10-12-03W	001-05628-000	DODGE HARRY F & BARBARA	PO BOX 901 W MEMPHIS TN 72301	AV	158.74	161.20	161.20
14	10-12-03W	001-05629-000	ST ANDREW MISS BAPTIST CHURCH		ER	0.41	0.71	0.71
14	11-12-03W	001-05634-000	AUSTIN JAMES	323 WOLFE PROJECT RD TILLAR AR 71670	RV	1.00	1.10	1.10
14	11-12-03W	001-05634-001	AUSTIN THERAN WAYNE & FANNIE	323 WOLFE PROJECT RD TILLAR AR 71670	RI	1.00	1.01	1.01
14	11-12-03W	001-05638-000	GILES CALVIN L	315 WOLF PROJECT RD TILLAR AR 71670	RV	1.00	1.00	1.00
14	11-12-03W	001-05639-000	RANCIFER THEODORE JR ET AL	755 CRAWFORD CROSSING TILLAR AR 71670	AV	40.33	41.07	41.07
14	11-12-03W	001-05640-000	MCDONALD FARMS INC	12 WOLFE DR MCGEHEE AR 71654	AV	37.89	38.58	38.58
14	11-12-03W	001-05641-000	LAWSON HESTER & MICHAEL	468 SMITH LOOP TILLAR AR 71670	RI	1.09	1.08	1.08
14	11-12-03W	001-05641-002	LAWSON TRACEY	470 SMITH LOOP TILLAR AR 71670	RI	1.40	1.49	1.49
14	11-12-03W	001-05643-000	RIAL MATT & HOLLY	5464 HWY 278 E DERMOTT AR 71638	AV	79.43	78.68	78.68
14	11-12-03W	001-05647-000	ROBINSON JENNIE-LIFE ESTATE	5618 ALBIA TER ST LOUIS MO 63136	AV	55.00	57.56	57.56
14	11-12-03W	001-05648-000	TRANSFORMATION PROPERTIES USA LLC	826 ORANGE AVE #539 CORONADO CA 92118	AV	9.70	9.93	9.93
14	11-12-03W	001-05650-000	MCDONALD FARMS INC	12 WOLFE DR MCGEHEE AR 71654	AV	40.20	41.02	41.02
14	11-12-03W	001-05652-000	RICHARDSON LONNIE ET AL	244 SMITH LOOP TILLAR AR 71670	AI	13.50	13.17	13.17
14	11-12-03W	001-05653-000	WEST WESSIE LEE	234 SMITH LOOP RD TILLAR AR 71670	RI	0.50	0.50	0.50
14	11-12-03W	001-05655-000	RIAL MATT & HOLLY	5464 HWY 278 E DERMOTT AR 71638	AV	32.21	35.99	35.99
14	11-12-03W	001-05656-000	WILSON BARBARA F	176 SMITH LOOP TILLAR AR 71670	RI	0.50	0.51	0.51
14	11-12-03W	001-05656-001	REED ROBERT LEE	PO BOX 5 MCGEHEE AR 71654-	RV	0.50	0.51	0.51
14	14-12-03W	001-05703-000	HATLEY HELEN DANIEL	RT 1 BOX 367 TILLAR AR 71670	AV	39.86	38.59	38.59
14	14-12-03W	001-05704-000	SMITH RICHARD & ERLINE	159 SMITH LOOP TILLAR AR 71670	AI	5.36	1.64	1.64
14	14-12-03W	001-05704-001	SMITH RICHARD & ERLINE	TILLAR AR 71670	RV	0.45	1.04	1.04
14	14-12-03W	001-05705-000	ALLEN EDDIE L & PATRICIA A	350 HWY 1 N MCGEHEE AR 71654	RI	2.00	2.09	2.09
14	14-12-03W	001-05709-000	ALLEN LARRY & VICKI	352 HWY 1 N MCGEHEE AR 71654	RI	1.00	0.99	0.99
14	14-12-03W	001-05710-000	ALLEN ELISHA	358 ALLEN DRIVE MCGEHEE AR 71654	RV	1.00	1.01	1.01
14	14-12-03W	001-05712-000	MILES CHARLES M JR & SHERRIE K	1103 CROOKED BAYOU MCGEHEE AR 71654	AV	38.14	54.99	54.99
14	14-12-03W	001-05713-000	ROSE ANDREW & LEE BELL & PERCY RICHARDSON	19942 WESTBROOK DETROIT MI 48219	RV	0.51	0.60	0.60
14	14-12-03W	001-05713-A01	BELL ANDREW & CHERRY	3035 ELIZABETH RD WATERFORD MI 48328	RV	0.51	0.48	0.48
14	14-12-03W	001-05713-A02	BELL TRACY & VIOLET	11360 WARWICK DETROIT MI 48328	RV	0.51	0.48	0.48
14	14-12-03W	001-05719-001	DAVIS ROBERT LEE & DARLENE	1511 FOREVER AVE LIBERTYVILLE IL 60048	AV	43.29	48.73	48.73
14	14-12-03W	001-05720-000	MCBANK REALTY INC	PO BOX 787 MCGEHEE AR 71654	AV	42.77	30.40	30.40
14	14-12-03W	001-05721-000	RR & ROADS & HWY		EG	9.00	5.21	5.21
14	14-12-03W	001-05722-000	DANZY MARILYN	3888 REDONDA BEACH BLVD TORRANCE CA 90504-	AI	1.33	1.33	1.33
14	14-12-03W	001-05722-001	ROSTON MAMIE LEE	1202 SHORT RAILROAD MCGEHEE AR 71654-	RV	5.00	5.63	5.63
14	14-12-03W	001-05722-A01	DANZY MARILYN	3888 REDONDA BEACH BLVD TORRANCE CA 90504-	AV	36.78	41.27	41.27
14	14-12-03W	001-05723-000	GIBSON JOSEPH LEE	1104 S 1ST MCGEHEE AR 71654	RV	2.00	1.99	1.99
14	14-12-03W	001-05724-000	MAY KENNETH B & PATRICIA A	2710 BROADWAY AVE KALAMAZOO MI 49008-	AV	41.81	42.30	42.30
14	14-12-03W	001-05725-000	WILLIAMS ROBBIE D & RUTH MORRIS	C/O RUTH MORRIS LITTLE ROCK AR 72215	AV	40.42	37.26	37.26
14	14-12-03W	001-05725-001	HARRIS CHARLES	273 SMITH LOOP TILLAR AR 71670	RI	0.90	0.84	0.84
14	14-12-03W	001-05741-000	WILLIAMS EVELYN	318 HWY 1 N MCGEHEE AR 71654	RI	1.98	3.23	3.23
14	14-12-03W	001-05741-001	KOZUBSKI GUY R & SHIRLEY	PO BOX 763 MCGEHEE AR 71654	RV	0.63	0.51	0.51
14	14-12-03W	001-05745-001	KOZUBSKI GUY R & SHIRLEY	PO BOX 763 MCGEHEE AR 71654	RV	0.30	0.31	0.31
14	14-12-03W	001-05745-006	ALLEN LARRY & VICKI	352 HWY 1 MCGEHEE AR 71654	AV	2.67	1.35	1.35
14	14-12-03W	001-05745-007	ALLEN LARRY & VICKI	352 HWY 1 N MCGEHEE AR 71654-	AV	7.49	5.12	5.12
14	14-12-03W	001-05745-008	HAYES THOMAS J & TRACIE	105 BAYOU VILLA RD LAKE VILLAGE AR 71653	RV	1.98	0.36	0.36

MAP PAGE	SECTION TOWNSHIP RANGE	PARCEL NUMBER	OWNER NAME	* OWNER ADDRESS	*TYPE	ASSESSOR ACRE	GIS ACRE	LEVEED ACRE
14	14-12-03W	001-05745-02A	TRIGG WILLIAM B & KATHRYN	104 TRIGG LN MCGEHEE AR 71654	RI	5.00	5.05	5.05
14	14-12-03W	001-05757-000	DONLEY VERNON	PO BOX 811 MCGEHEE AR 71654	RV	0.12	0.12	0.12
14	14-12-03W	002-00032-000	DONLEY VERNON	PO BOX 811 MCGEHEE AR 71654	RI	0.25	0.28	0.28
14	14-12-03W	002-00033-000	LANG BETTY CAROLYN	PO BOX 762 MCGEHEE AR 71654	RI	0.25	0.28	0.28
14	14-12-03W	002-00034-000	PETERSON TAMMY PASCHALL WHITE	304 HWY 1 N MCGEHEE AR 71654	RV	0.25	0.29	0.29
14	14-12-03W	002-00035-000	FARM SERVICES OF SEARK INC	PO BOX 1047 MCGEHEE AR 71654	RI	0.25	0.45	0.45
14	14-12-03W	002-00036-000	MCCOLLUM WILLIAM J	300 HWY 1 N MCGEHEE AR 71654	RV	0.00	2.38	2.38
14	14-12-03W	002-00045-000	FARM SERVICES OF SEARK INC	PO BOX 1047 MCGEHEE AR 71654	RV	0.25	0.50	0.50
14	14-12-03W	002-00046-000	KOZUBSKI RONNIE & SHIRLEY	PO BOX 763 MCGEHEE AR 71654	RV	0.25	0.33	0.33
14	14-12-03W	002-00048-000	KOZUBSKI GUY R & SHIRLEY	PO BOX 763 MCGEHEE AR 71654-	RI	0.50	0.69	0.69
14	15-12-03W	001-05759-000	BUFORD PATRICIA J	11900 PLEASANT RIDGE RD APT 1418 LITTLE ROCK AR 72223	AV	371.03	375.83	375.83
14	15-12-03W	001-05759-001	ARKANSAS STATE HIGHWAY COMMISSION	PO BOX 2261 LITTLE ROCK AR 72203	EG	100.47	96.82	96.82
14	16-12-03W	001-05762-000	MCGEHEE OUIDA R ET AL TRUST	P O BOX 469 MCGEHEE AR 71654	AV	281.87	301.61	301.61
14	34-11-03W	001-05419-001	GLOVER MERLIN D & BETTY	1782 E ARKANSAS 274 HWY HAMPTON AR 71744	AV	20.00	20.43	20.43
15	04-12-03W	001-05530-000	OLDRUP LARRY & JANE ANN OLDRUP TRUST	1300 HIGHLAND RD ROSEWELL NM 88201	AV	196.97	231.92	231.92
15	04-12-03W	001-05531-000	JOHNSON DEWEY EMMETT & BONITA SUE	226 COTTON PATCH RD MCGEHEE AR 71654	AV	80.45	75.72	75.72
15	04-12-03W	001-05533-000	OLDRUP LARRY & JANE ANN OLDRUP TRUST	1300 HIGHLAND RD ROSEWELL NM 88201	AV	80.00	77.46	77.46
15	04-12-03W	001-05534-000	OLDRUP LARRY & JANE ANN OLDRUP TRUST	1300 HIGHLAND RD ROSEWELL NM 88201	AV	43.00	40.85	40.85
15	04-12-03W	001-05536-000	BIGGS I	C/O CLAYTON M B BELLE GLADE FL 33430	AV	37.00	35.38	35.38
15	04-12-03W	001-05538-000	MCDONALD FARMS INC	12 WOLFE DR MCGEHEE AR 71654	AV	78.00	74.17	74.17
15	04-12-03W	001-05540-000	MT OLLIE BAPTIST CHURCH		ER	2.00	3.98	3.98
15	04-12-03W	001-05541-000	MCDONALD FARMS INC	12 WOLFE DR MCGEHEE AR 71654	AV	80.00	78.46	78.46
15	05-12-03W	001-05542-000	OLDRUP LARRY & JANE ANN OLDRUP TRUST	1300 HIGHLAND RD ROSEWELL NM 88201	AV	131.71	145.00	145.00
15	05-12-03W	001-05543-000	PEACOCK PAUL JR & ROCHELLE	P O BOX 264 WINCHESTER AR 71677	AV	40.00	37.54	37.54
15	05-12-03W	001-05544-000	FERGUSON CHARLES E & KATHRYN A	769 N SIXTEENTH SECTION RD MONTICELLO AR 71655	AI	30.00	24.77	24.77
15	05-12-03W	001-05546-001	ARKANSAS STATE HIGHWAY COMMISSION	PO BOX 2261 LITTLE ROCK AR 72203-	EG	0.10	0.38	0.38
15	05-12-03W	001-05546-002	ENTERGY ARKANSAS INC	425 W CAPITOL AVE 27TH FLOOR LITTLE ROCK AR 72201	EG	37.42	36.65	36.65
15	05-12-03W	001-05548-000	MCDONALD FARMS INC	12 WOLFE DR MCGEHEE AR 71654	AV	70.30	59.76	59.76
15	05-12-03W	001-05549-001	ARKANSAS STATE HIGHWAY COMMISSION	PO BOX 2261 LITTLE ROCK AR 72203-	EG	6.29	16.96	16.96
15	05-12-03W	001-05552-000	MCDONALD FARMS	12 WOLFE DR MCGEHEE AR 71654	AV	3.00	1.76	1.76
15	05-12-03W	001-05555-000	FERGUSON CHARLES E & KATHRYN A	769 N 16TH SECTION RD MONTICELLO AR 71655	AI	28.92	32.73	32.73
15	05-12-03W	001-05556-000	BIGGS I	C/O CLAYTON M B BELLE GLADE FL 33430	AV	30.00	28.84	28.84
15	05-12-03W	001-05557-000	EHRlich LAURA & E A CROWLEY	14411 W 80TH ST LENEXA KS 66215	AV	30.00	27.77	27.77
15	05-12-03W	001-05559-000	MCDONALD FARMS INC	12 WOLFE DR MCGEHEE AR 71654	AV	110.00	112.15	112.15
15	06-12-03W	001-05562-000	M & J FARMS	PO BOX 186 TILLAR AR 71670	AV	10.69	9.55	9.55
15	06-12-03W	001-05563-000	BARNES GEORGE & ERNESTINE	PO BOX 231 TILLAR AR 71670	AV	7.39	4.60	4.60
15	06-12-03W	001-05564-001	HILL NATASHA & RYAN CARR	714 OLD TILLAR HWY MCGEHEE AR 71654	RV	1.00	1.00	1.00
15	06-12-03W	001-05564-002	JONES LEE ANDREW	PO BOX 361 TILLAR AR 71670	RI	1.00	1.04	1.04
15	06-12-03W	001-05564-003	ADKINS JOHN HENRY & CAROLYN R	720 OLD TILLAR HWY MCGEHEE AR 71654	RI	3.33	2.33	2.33
15	06-12-03W	001-05567-000	HARRIS EVERETT & SHIRLENE TRUST ET AL	27 INVERNESS CIR LITTLE ROCK AR 72212	AV	54.20	65.47	65.47
15	06-12-03W	001-05570-000	LATTIMORE ALVIN	762 OLD TILLAR HWY MCGEHEE AR 71654	RI	1.41	1.18	1.18
15	06-12-03W	001-05571-001	WESTMORELAND STEVEN	PO BOX 83 TILLAR AR 71670	RI	1.02	1.02	1.02
15	06-12-03W	001-05573-000	BAXTER SIDNEY & MARSHA	110 N 2ND MCGEHEE AR 71654	RI	2.36	1.85	1.85
15	06-12-03W	001-05574-000	MCDANIEL MARNETTE	46 COMMONWEALTH AVE NEWARK NJ 07106	AI	9.64	16.49	16.49
15	06-12-03W	001-05577-000	BAXTER SIDNEY & MARSHA	110 N 2ND ST MCGEHEE AR 71654	RV	1.42	0.26	0.26
15	06-12-03W	001-05580-000	HARRIS JAMES W FAMILY TRUST	C/O HARRIS A EVERETT JR LITTLE ROCK AR 72202	AV	267.24	269.00	269.00
15	06-12-03W	001-05581-000	OLDRUP LARRY & JANE ANN OLDRUP TRUST	1300 HIGHLAND RD ROSEWELL NM 88201	AV	6.50	9.17	9.17
15	06-12-03W	001-05583-000	MCNEELY FARMS LLC	PO BOX 744 MCGEHEE AR 71654	AV	159.50	140.58	140.58

MAP PAGE	SECTION TOWNSHIP RANGE	PARCEL NUMBER	OWNER NAME	* OWNER ADDRESS	*TYPE	ASSESSOR ACRE	GIS ACRE	LEVEED ACRE
15	06-12-03W	001-05583-001	ARKANSAS STATE HIGHWAY COMMISSION	PO BOX 2261 LITTLE ROCK AR 72203-	EG	0.50	0.66	0.66
15	07-12-03W	001-05584-000	MCNEELY FARMS LLC	PO BOX 744 MCGEHEE AR 71654	AV	278.14	295.30	295.30
15	07-12-03W	001-05589-000	SIMS DOYLE B ET AL	404 CROOKED BAYOU DR MCGEHEE AR 71654	AV	40.00	35.20	35.20
15	07-12-03W	001-05590-000	MAIER J L FARM CO	C/O MCGEHEE BK TRUST DEPT MCGEHEE AR 71654	AV	235.82	242.53	242.53
15	07-12-03W	001-05591-000	SELLERS FAMILY FARM LTD PTRSHP	1501 N PIERCE ST STE 112 LITTLE ROCK AR 72207-	AV	79.81	76.50	76.50
15	07-12-03W	001-05592-001	MCDONALD FARMS INC	12 WOLFE DR MCGEHEE AR 07654	AV	3.50	4.06	4.06
15	08-12-03W	001-05593-000	MCDONALD FARMS INC	12 WOLFE DR MCGEHEE AR 71654	AV	142.91	158.62	158.62
15	08-12-03W	001-05593-001	ARKANSAS STATE HIGHWAY COMMISSION	PO BOX 2261 LITTLE ROCK AR 72203-	EG	8.44	6.56	6.56
15	08-12-03W	001-05596-000	SMITH SHERRY L	114 S & P LN MCGEHEE AR 71654	RV	3.00	2.28	2.28
15	08-12-03W	001-05597-000	MCNEELY FARMS LLC	PO BOX 744 MCGEHEE AR 71654	AI	146.31	153.55	153.55
15	08-12-03W	001-05597-001	ARKANSAS STATE HIGHWAY COMMISSION	PO BOX 2261 LITTLE ROCK AR 72203-	EG	3.69	14.39	14.39
15	08-12-03W	001-05599-000	MCDONALD FARMS INC	12 WOLFE DR MCGEHEE AR 71654	AI	164.25	185.06	185.06
15	08-12-03W	001-05601-000	MCDONALD FARMS INC	12 WOLFE DR MCGEHEE AR 71654	AV	34.06	19.83	19.83
15	08-12-03W	001-05601-001	ARKANSAS STATE HIGHWAY COMMISSION	PO BOX 2261 LITTLE ROCK AR 72203	EG	41.94	41.64	41.64
15	08-12-03W	001-05602-000	MCDONALD FARMS INC	12 WOLFE DR MCGEHEE AR 71654	AV	75.75	56.48	56.48
15	08-12-03W	001-05604-000	HWY		EG	4.00	30.56	30.56
15	09-12-03W	001-05605-000	ZOOK FAMILY FARMS	209 OAK MCGEHEE AR 71654	AV	160.00	163.95	163.95
15	09-12-03W	001-05608-000	ZOOK FAMILY FARMS	209 OAK MCGEHEE AR 71654	AV	0.50	0.49	0.49
15	09-12-03W	001-05609-000	OLDRUP LARRY & JANE ANN OLDRUP TRUST	1300 HIGHLAND RD ROSEWELL NM 88201	AV	79.50	81.77	81.77
15	09-12-03W	001-05610-000	MCDONALD FARMS INC	12 WOLFE DR MCGEHEE AR 71654	AV	209.42	217.38	217.38
15	09-12-03W	001-05610-001	ARKANSAS STATE HIGHWAY COMMISSION	PO BOX 2261 LITTLE ROCK AR 72203	EG	30.58	30.27	30.27
15	09-12-03W	001-05614-000	GILL FAMILY FARMS LLC	160 KAUFMAN MCGEHEE AR 71654	AV	130.75	150.78	150.78
15	09-12-03W	001-05614-001	ARKANSAS STATE HIGHWAY COMMISSION	PO BOX 2261 LITTLE ROCK AR 72203	EG	14.39	14.28	14.28
15	16-12-03W	001-05762-001	ARKANSAS STATE HIGHWAY COMMISSION	PO BOX 2261 LITTLE ROCK AR 72203	EG	11.08	10.99	10.99
15	16-12-03W	001-05762-002	ARKANSAS STATE HIGHWAY COMMISSION	PO BOX 2261 LITTLE ROCK AR 72203	EG	8.05	8.46	8.46
15	16-12-03W	001-05763-000	MCGEHEE OUIDA R ET AL TRUST	P O BOX 469 MCGEHEE AR 71654	AV	153.68	126.56	126.56
15	16-12-03W	001-05763-001	ARKANSAS STATE HIGHWAY COMMISSION	PO BOX 2261 LITTLE ROCK AR 72203-	EG	6.32	37.81	37.81
15	16-12-03W	001-05764-000	MCCOOL MALISSA EST	C/O COX V LITTLE ROCK AR 72204	AV	10.00	7.56	7.56
15	16-12-03W	001-05765-000	SHOPHER DAVID & AUNDIE	PO BOX 728 MCGEHEE AR 71654-	AV	8.22	9.98	9.98
15	16-12-03W	001-05767-000	SHOPHER DAVID & AUNDIE	PO BOX 218 MCGEHEE AR 71654	AI	14.00	13.52	13.52
15	16-12-03W	001-05769-001	MURPHREE ALFRED W & SANDRA J	PO BOX 113 TILLAR AR 71670	RI	0.82	1.07	1.07
15	16-12-03W	001-05770-000	CITY OF MCGEHEE	PO BOX 612 MCGEHEE AR 71654-	EG	1.00	3.56	3.56
15	17-12-03W	001-05774-000	MCGEHEE OUIDA R ET AL TRUST	P O BOX 469 MCGEHEE AR 71654	AV	80.00	83.51	83.51
15	17-12-03W	001-05775-000	FERGUSON ROBERT WAYNE & LINDA GALE POLK	315 OLD TILLAR HWY MCGEHEE AR 71654	RI	3.79	3.35	3.35
15	17-12-03W	001-05775-001	MORGAN SCOTT	329 OLD TILLAR HWY MCGEHEE AR 71654-	RI	1.21	1.21	1.21
15	17-12-03W	001-05776-000	BRANTLEY LOIS M	1000 N 2ND MCGEHEE AR 71654	AV	96.66	99.47	99.47
15	17-12-03W	001-05776-001	FERGUSON ROBERT WAYNE & LINDA FERGUSON	315 OLD TILLAR HWY MCGEHEE AR 71639	RV	5.00	6.42	6.42
15	17-12-03W	001-05776-002	PONDER HERSCHEL & JUANITA	PO BOX 1062 MCGEHEE AR 71654-	RI	3.24	4.74	4.74
15	17-12-03W	001-05776-003	PONDER HERSCHEL	PO BOX 1062 MCGEHEE AR 71654	AV	8.34	10.18	10.18
15	17-12-03W	001-05777-000	MAIER JOHN L FARM CO	C/O MCGEHEE BK TRUST DEPT MCGEHEE AR 71654	AV	79.00	81.76	81.76
15	17-12-03W	001-05777-001	MCDONALD FARMS INC	12 WOLFE DR MCGEHEE AR 71654	AV	1.00	1.55	1.55
15	17-12-03W	001-05779-000	FRENCH STEVEN A	PO BOX 975 MCGEHEE AR 71654	AV	40.00	41.71	41.71
15	17-12-03W	001-05780-010	HOGUE ROY R & URSULA	101 GLOSUP MCGEHEE AR	AV	36.00	37.02	37.02
15	18-12-03W	001-05787-000	MAIER J L FARM CO	C/O MCGEHEE BK TRUST DEPT MCGEHEE AR 71654	AV	240.00	241.96	241.96
15	18-12-03W	001-05789-000	SELLERS FAMILY FARM LMTD PNTER	1501 PIERCE ST STE 112 LITTLE ROCK AR 72207	AV	192.79	219.37	219.37
15	31-11-03W	001-05378-000	HARRIS JAMES W FAMILY TRUST	C/O HARRIS A EVERETT JR LITTLE ROCK AR 72202	AV	49.51	51.35	51.35
15	31-11-03W	001-05380-000	OLDRUP LARRY & JANE ANN OLDRUP TRUST	1300 HIGHLAND RD ROSEWELL NM 88201	AV	39.67	40.72	40.72
15	32-11-03W	001-05396-000	MCDONALD FARMS INC	12 WOLFE DR MCGEHEE AR 71654	AV	40.00	40.62	40.62

MAP PAGE	SECTION TOWNSHIP RANGE	PARCEL NUMBER	OWNER NAME	* OWNER ADDRESS	*TYPE	ASSESSOR ACRE	GIS ACRE	LEVEED ACRE
16	16-12-03W	001-05769-000	LIBERTY BAPTIST CHURCH	C/O MURPHREE SANDRA MCGEHEE AR 71654-	ER	1.01	10.13	10.13
16	16-12-03W	001-05771-000	MCGEHEE OUIDA R ET AL TRUST	P O BOX 469 MCGEHEE AR 71654	AV	101.57	109.81	109.81
16	16-12-03W	001-05772-001	CLOWER ASSET MANAGEMENT COMPANY LLC	PO BOX 726 MCGEHEE AR 71654-	CI	1.80	1.73	1.73
16	17-12-03W	001-05780-000	WOOD EARL & VIRGINIA ANNE H	101 SAMMY FARRELL RD MCGEHEE AR 71654	AV	34.91	36.52	36.52
16	17-12-03W	001-05782-000	NICKEL BACK FARM INC	C/O DOROTHY FARRELL MCGEHEE AR 71654	AV	74.69	77.92	77.92
16	17-12-03W	001-05782-001	LAMPKIN LAVON JR & LETA	600 HOOD RD MCGEHEE AR 71654	AI	5.31	5.21	5.21
16	17-12-03W	001-05784-000	MCGEHEE OUIDA R ET AL TRUST	P O BOX 469 MCGEHEE AR 71654	AV	80.00	83.56	83.56
16	17-12-03W	001-05785-000	WHITAKER LEE WANDA	105 SAMMY FARRELL RD MCGEHEE AR 71654	AV	7.00	41.39	41.39
16	17-12-03W	001-05786-000	HOGUE RUSSEL G	C/O BELL ELIZABETH HOGUE FORT SMITH AR 72901	AV	34.50	41.66	41.66
16	17-12-03W	005-00940-200	CUMMINGS MARK & CAROL B	404 HOOD RD MCGEHEE AR 71654-	RV	1.01	1.02	1.02
16	17-12-03W	005-00940-300	HOWARD JIMMY H & JACQUILINE L	P O BOX 36 MCGEHEE AR 71654-	RV	1.01	1.02	1.02
16	17-12-03W	005-00940-400	GRIMES MELVIN D & ANITA R	400 HOOD RD MCGEHEE AR 71654-	RI	1.01	1.01	1.01
16	17-12-03W	005-00940-500	GRIMES MELVIN D & ANITA R	2607 CHICKASAW ROAD MCGEHEE AR 71654-	RV	1.01	1.01	1.01
16	17-12-03W	005-00940-600	CUMMINGS MARK & CAROL B	404 HOOD RD MCGEHEE AR 71654-	RI	1.01	1.01	1.01
16	17-12-03W	005-00940-650	GRIMES MELVIN D & ANITA R	400 HOOD RD MCGEHEE AR 71654	RV	1.01	0.95	0.95
16	17-12-03W	005-00940-800	HOWELL KAY SPRADLIN ET AL	HOWELL KAY SPRADLIN DENHAM SPRINGS LA 70726-	RV	0.51	0.58	0.58
16	17-12-03W	005-00940-900	WOOD EARL & ANNE HOUGE WOOD	101 SAMMY FARRELL RD MCGEHEE AR 71654-	RV	0.51	0.55	0.55
16	18-12-03W	001-05792-000	NICKEL BACK FARM INC	C/O DOROTHY FARRELL MCGEHEE AR 71654	AV	210.00	187.71	187.71
16	19-12-03W	001-05793-000	NICKEL BACK FARM INC	C/O DOROTHY FARRELL MCGEHEE AR 71654	AV	98.00	90.59	90.59
16	19-12-03W	001-05795-000	SELLERS FAMILY FARM LMTD PNTER	1501 N PIERCE ST STE 112 LITTLE ROCK AR 72207	AV	62.00	71.67	71.67
16	19-12-03W	001-05797-000	SELLERS FAMILY FARM LMTD PNTER	1501 N PIERCE ST STE 112 LITTLE ROCK AR 72207	AV	324.16	331.22	331.22
16	19-12-03W	001-05798-000	FRENCH NADINE	PO BOX 975 MCGEHEE AR 71654	AV	33.80	34.15	34.15
16	19-12-03W	001-05800-000	ROBERTS JUDITH & JOHN & MARY E SMITH	C/O MARY E SMITH WESTPOINT TN 38486	AV	34.80	41.86	41.86
16	19-12-03W	001-05802-000	WARRICK ALAN ET AL & ANNE SHEA CARROLL	PO BOX 665 DUMAS AR 71639	AV	80.00	81.72	81.72
16	19-12-03W	001-05803-000	MCGHEE JAMES F JR	PO BOX 627 VAN BUREN AR 72956	AV	11.50	5.08	5.08
16	20-12-03W	001-05804-000	NICKEL BACK FARM INC	C/O DOROTHY FARRELL MCGEHEE AR 71654	AV	92.73	110.29	110.29
16	20-12-03W	001-05806-000	CARR AGRICULTURAL ENTERPRISES LLC	7260 BROOKE BLVD MIDLOTHIAN TX 76065	AV	46.60	53.43	53.43
16	20-12-03W	001-05811-000	LAFKO FARMS INC	PO BOX 975 MCGEHEE AR 71654	RI	0.50	0.50	0.50
16	20-12-03W	001-05812-000	EVANS JOAN GAIL	127 CHICKERING RD JACKSON TN 38305-	AV	37.44	55.17	55.17
16	20-12-03W	001-05814-002	FRENCH STEVEN A	PO BOX 975 MCGEHEE AR 71654-	AV	21.53	21.14	21.14
16	20-12-03W	001-05816-000	MCNEELY DAVID	PO BOX 744 MCGEHEE AR 71654	AV	39.88	54.11	54.11
16	20-12-03W	001-05817-000	FRENCH NADINE	PO BOX 975 MCGEHEE AR 71654	AV	20.56	34.85	34.85
16	20-12-03W	001-05818-000	FRENCH NADINE	PO BOX 975 MCGEHEE AR 71654	AV	32.10	33.99	33.99
16	20-12-03W	001-05821-000	ROBERTS JUDITH & JOHN & MARY E SMITH	C/O MARY E SMITH WESTPOINT TN 38486	AV	21.35	33.56	33.56
16	20-12-03W	001-05821-001	S & R FARMS INC	PO BOX 975 MCGEHEE AR 71654-	RV	2.27	1.48	1.48
16	20-12-03W	001-05822-000	ROBERTS JUDITH & JOHN & MARY E SMITH	C/O MARY E SMITH WESTPOINT TN 38486	AV	28.86	35.09	35.09
16	20-12-03W	001-05823-000	MCGHEE JAMES F JR	PO BOX 627 VAN BUREN AR 72956	AV	19.19	25.77	25.77
16	20-12-03W	001-05826-000	FRENCH NADINE	PO BOX 975 MCGEHEE AR 71654	AV	48.03	53.97	53.97
16	20-12-03W	001-05827-000	FRENCH NADINE	PO BOX 975 MCGEHEE AR 71654	AV	45.40	53.24	53.24
16	20-12-03W	001-05828-000	FRENCH NADINE	PO BOX 975 MCGEHEE AR 71654	AI	42.78	58.48	58.48
16	20-12-03W	005-00940-940	FOSTER JOHN W & NORA C	2709 CHICKASAW RD MCGEHEE AR 71654	RI	1.10	1.30	1.30
16	21-12-03W	001-05829-000	MCGEHEE FARM & REAL ESTATE CO	PO BOX 469 MCGEHEE AR 71654	AV	17.00	14.71	14.71
16	21-12-03W	001-05835-000	MAIER JOHN L FARM CO	C/O MCGEHEE BK TRUST DEPT MCGEHEE AR 71654	AI	151.60	144.23	144.23
16	21-12-03W	001-05838-000	FRENCH NADINE	PO BOX 975 MCGEHEE AR 71654	AV	54.00	59.66	59.66
16	21-12-03W	005-00684-000	HOLT BRADLEY L & COURTNEY	7 BAYOU COVE CIR MCGEHEE AR 71654	RI	0.00	1.14	1.14
16	21-12-03W	005-00685-000	MCAFFRY MELODY	42 WOLFE DR MCGEHEE AR 71654	RV	0.00	0.16	0.16
16	21-12-03W	005-00694-000	STEVENS JENNIFER YOUNG & JOSEPH SCOTT	10 BAYOU COVE CIR MCGEHEE AR 71654	RI	0.00	0.37	0.37
16	21-12-03W	005-00695-000	NEWHOUSE DORAN & JENNIFER	11 BAYOU COVE CIR MCGEHEE AR 71654	RI	0.00	0.29	0.29

MAP PAGE	SECTION TOWNSHIP RANGE	PARCEL NUMBER	OWNER NAME	* OWNER ADDRESS	*TYPE	ASSESSOR ACRE	GIS ACRE	LEVEED ACRE
16	21-12-03W	005-00696-000	CLOWER JOHN T & JUDY	12 BAYOU COVE CIR MCGEHEE AR 71654	RI	0.00	0.29	0.29
16	21-12-03W	005-00697-000	BOX JUDY F & DAVID F	13 BAYOU COVE CIR MCGEHEE AR 71654	RI	0.00	0.29	0.29
16	21-12-03W	005-00698-000	SWINDLER ROBERT G & MILDRED L	14 BAYOU COVE CIR MCGEHEE AR 71654	RI	0.00	0.87	0.87
16	21-12-03W	005-00700-000	BOX FRANK JACOB	17 BAYOU COVE CIR MCGEHEE AR 71654	RI	0.00	0.29	0.29
16	21-12-03W	005-00701-000	PETTY LARRY ALLEN	18 BAYOU COVE CIR MCGEHEE AR 71654	RI	0.00	0.29	0.29
16	21-12-03W	005-00702-000	HADDOCK MARCUS & KEMBERLY	19 BAYOU COVE CIR MCGEHEE AR 71654	RI	0.00	0.30	0.30
16	21-12-03W	005-00703-000	SCALES JOSEPH T & ANNA H	20 BAYOU COVE CIR MCGEHEE AR 71654	RI	0.00	0.30	0.30
16	21-12-03W	005-00704-000	GILL GRANT C	PO BOX 67 MCGEHEE AR 71654	RI	0.00	0.31	0.31
16	21-12-03W	005-00707-000	SEAMANS LIVING TRUST	C/O SEAMANS HARRY & MARIA-TRUSTEES MCGEHEE AR 71654	RI	0.00	0.55	0.55
16	21-12-03W	005-00708-000	REED CHARLES O & LEA A	23 BAYOU COVE CIR MCGEHEE AR 71654	RI	0.00	0.55	0.55
16	21-12-03W	005-01643-000	SIMS MICHAEL WAYNE	1515 N 4TH ST MCGEHEE AR 71654	RI	0.00	0.35	0.35
16	21-12-03W	005-01644-000	MONTGOMERY CYNTHIA ET AL	PO BOX 1007 MCGEHEE AR 71654	RI	0.00	0.30	0.30
16	21-12-03W	005-01645-000	OWYOUNG JEFFERY L & SALLIE	1511 N 4TH ST MCGEHEE AR 71654	RI	0.00	0.30	0.30
16	21-12-03W	005-01646-000	AUSTIN GLENDA-LIFE ESTATE	1509 N 4TH ST MCGEHEE AR 71654	RI	0.00	0.30	0.30
16	21-12-03W	005-01647-000	OCONNOR EDWARD S & JAMIE M	1507 N 4TH ST MCGEHEE AR 71654	RI	0.00	0.30	0.30
16	21-12-03W	005-01648-000	CHURCH OF CHRIST OF MCGEHEE	501 N 3RD ST MCGEHEE AR 71654	ER	0.00	0.30	0.30
16	21-12-03W	005-01649-000	KINNAIRD JERRY L & VERLINDA	1503 N 4TH ST MCGEHEE AR 71654	RI	0.00	0.31	0.31
16	21-12-03W	005-01650-000	HARGIS BRIAN & TAMMY	PO BOX 1234 MCGEHEE AR 71654	RI	0.00	0.30	0.30
16	21-12-03W	005-01651-000	GILBERT MARTIN & CONNIE	PO BOX 783 MCGEHEE AR 71654	RI	0.00	0.30	0.30
16	21-12-03W	005-01652-000	TOWLES WILLIAM DON & SUSAN P	1403 N 4TH ST MCGEHEE AR 71654	RI	0.00	0.30	0.30
16	21-12-03W	005-01653-000	STUART THOMAS & ANNE	1401 N 4TH ST MCGEHEE AR 71654	RI	0.00	0.32	0.32
16	21-12-03W	005-01654-000	SIRMON CAROLL & TORRIE	1400 N 4TH ST MCGEHEE AR 71654	RI	0.00	0.48	0.48
16	21-12-03W	005-01655-000	FORREST HOWARD C & ELBERTA-LIFE ESTATE	FORREST HOWARD C & ELBERTA MCGEHEE AR 71654	RI	0.00	0.39	0.39
16	21-12-03W	005-01656-000	RODGERS ROY E & MARY C	1404 N 4TH ST MCGEHEE AR 71654-	RI	0.00	0.41	0.41
16	21-12-03W	005-01657-000	WOODS RICKEY D & KATHY A	1500 N 4TH ST MCGEHEE AR 71654	RI	0.00	0.40	0.40
16	21-12-03W	005-01658-000	DAY STEPHEN MARK JR & JULIE A	1502 N 4TH ST MCGEHEE AR 71654	RI	0.00	0.39	0.39
16	21-12-03W	005-01659-000	COURSON JOHN C & SANCY O	1508 N 4TH ST MCGEHEE AR 71654	RI	0.00	0.38	0.38
16	21-12-03W	005-01660-000	COURSON JOHN C & SANCY O	1508 N 4TH ST MCGEHEE AR 71654	RI	0.00	0.37	0.37
16	21-12-03W	005-01661-000	GILBERT BRIAN HEATH & EMILY SUZANNE	1512 N 4TH ST MCGEHEE AR 71654	RI	0.00	0.36	0.36
16	21-12-03W	005-01662-000	COX C RANDALL	1510 N 4TH ST MCGEHEE AR 71654	RI	0.00	0.43	0.43
16	21-12-03W	005-01663-000	JACOBS WESLEY V & JANICE S-LIFE ESTATE	C/O UNDERWOOD SHERRI ET AL MCGEHEE AR 71654	RV	0.00	0.28	0.28
16	21-12-03W	005-01664-000	TOWLES DEBORAH R	1514 N 4TH ST MCGEHEE AR 71654	RI	0.00	0.31	0.31
16	21-12-03W	005-01665-000	CHILDRESS ROGER & FRAN	1605 N 3RD ST MCGEHEE AR 71654	RV	0.00	0.41	0.41
16	21-12-03W	005-01666-000	DOSS JESSIE JR & MARY	26 BAYOU COVE CIR MCGEHEE AR 71654	RI	0.00	0.39	0.39
16	21-12-03W	005-01667-000	WINFIELD JENNIFER	1611 N 3RD ST MCGEHEE AR 71654	RI	0.00	0.49	0.49
16	21-12-03W	005-01668-000	CHILDRESS FRAN	1605 N 3RD ST MCGEHEE AR 71654	RV	0.00	0.27	0.27
16	21-12-03W	005-01669-000	CHILDRESS ROGER D & FRAN	1605 N 3RD ST MCGEHEE AR 71654	RI	0.00	0.46	0.46
16	21-12-03W	005-01670-000	JACOBS WESLEY V & JANICE S-LIFE ESTATE	C/O UNDERWOOD SHERRI ET AL MCGEHEE AR 71654	RI	0.00	0.52	0.52
16	21-12-03W	005-01816-000	MORGAN LARRY & MARIANNE	1001 N 2ND ST MCGEHEE AR 71654	RI	0.00	0.27	0.27
16	21-12-03W	005-01817-000	NICHOLS ROBERT A	1005 N 2ND ST MCGEHEE AR 71654	RI	0.00	0.27	0.27
16	21-12-03W	005-01818-000	CAVALIERE DON	1007 N 2ND ST MCGEHEE AR 71654	RI	0.00	0.27	0.27
16	21-12-03W	005-01819-000	ZIEMAN ROBERT K	1013 N 2ND ST MCGEHEE AR 71654	RI	0.00	0.30	0.30
16	21-12-03W	005-01820-000	COOPER DALE L & ROBIN L	1012 N 3RD ST MCGEHEE AR 71654	RI	0.00	0.30	0.30
16	21-12-03W	005-01821-000	AVERETT VELMA	1010 N 3RD ST MCGEHEE AR 71654	RI	0.00	0.27	0.27
16	21-12-03W	005-01822-000	AVERETT DAMON	1006 N 3RD ST MCGEHEE AR 71654	RI	0.00	0.27	0.27
16	21-12-03W	005-01823-001	NICHOLS ROBERT	1005 N 2ND ST MCGEHEE AR 71654-	RI	0.00	0.26	0.26
16	21-12-03W	005-01824-000	BRANTLEY LOIS M	1000 N 2ND MCGEHEE AR 71654	RV	0.00	0.28	0.28
16	21-12-03W	005-01825-000	GRANT LUCAS R & HANNAH M	1004 N 2ND ST MCGEHEE AR 71654-	RV	0.00	0.21	0.21

MAP PAGE	SECTION TOWNSHIP RANGE	PARCEL NUMBER	OWNER NAME	* OWNER ADDRESS	*TYPE	ASSESSOR ACRE	GIS ACRE	LEVEED ACRE
16	21-12-03W	005-01826-000	WASH PHYLLIS A	1010 N 2ND MCGEHEE AR 71654-	RV	0.00	0.25	0.25
16	21-12-03W	005-01827-000	LEE JOHN C & DWANA T	1014 N 2ND ST MCGEHEE AR 71654	RV	0.00	0.26	0.26
16	21-12-03W	005-01828-000	LEE JOHN C & DWANA T	1014 N 2ND ST MCGEHEE AR 71654	RI	0.00	0.43	0.43
16	21-12-03W	005-01829-000	WASH PHYLLIS A	1010 N 2ND ST MCGEHEE AR 71654-	RI	0.00	0.41	0.41
16	21-12-03W	005-01830-000	GRANT LUCAS R & HANNAH M	1004 N 2ND ST MCGEHEE AR 71674-	RI	0.00	0.35	0.35
16	21-12-03W	005-01831-000	BRANTLEY LOIS M	1000 N 2ND ST MCGEHEE AR 71654	RI	0.00	0.47	0.47
16	21-12-03W	005-01832-000	WHITE JAMES P & ARLENE	1102 N 2ND MCGEHEE AR 71654	RV	0.00	0.37	0.37
16	21-12-03W	005-01833-000	WHITE JAMES P JR & ARLENE	1102 N 2ND MCGEHEE AR 71654	RV	0.00	0.11	0.11
16	21-12-03W	005-01833-001	HARDIN JAY & LINDA R	1106 N 2ND MCGEHEE AR 71654	RV	0.00	0.04	0.04
16	21-12-03W	005-01834-000	HARDIN JAY & LINDA R	1106 N 2ND MCGEHEE AR 71654	RV	0.00	0.19	0.19
16	21-12-03W	005-01835-000	FRENCH JAMES D III & LAUREN JOY	1108 N 2ND ST MCGEHEE AR 71654	RI	0.00	0.48	0.48
16	21-12-03W	005-01836-000	HARDIN JAY & LINDA R	1106 N 2ND ST MCGEHEE AR 71654	RI	0.00	0.28	0.28
16	21-12-03W	005-01837-000	HARDIN JAY & LINDA R	1106 N 2ND ST MCGEHEE AR 71654	RV	0.00	0.17	0.17
16	21-12-03W	005-01837-001	WHITE JAMES P JR & ARLENE	1102 N 2ND ST MCGEHEE AR 71654	RV	0.00	0.17	0.17
16	21-12-03W	005-01838-000	WHITE JAMES & ARLENE	1102 N 2ND ST MCGEHEE AR 71654	RI	0.00	0.58	0.58
16	21-12-03W	005-01839-000	SPENCER JOHN A & MICHELLE HYATT	1101 N 2ND ST MCGEHEE AR 71654-	RI	0.00	0.27	0.27
16	21-12-03W	005-01840-000	KENDREX MELANIE A	1103 N 2ND ST MCGEHEE AR 71654	RI	0.00	0.26	0.26
16	21-12-03W	005-01841-000	LUCKY CARL F JR & JANE	1105 N 2ND ST MCGEHEE AR 71654	RI	0.00	0.27	0.27
16	21-12-03W	005-01842-000	RW WILLIAMS PROPERTIES LLC	710 MEADOR DR DUMAS AR 71639	RI	0.00	0.29	0.29
16	21-12-03W	005-01843-000	WILKERSON SUSAN REID & SARAH BROOKE REID	C/O SARAH REID TILLAR AR 71670	RI	0.00	0.29	0.29
16	21-12-03W	005-01844-000	PERRY JAMES SHUAN	1106 N 3RD ST MCGEHEE AR 71654-	RI	0.00	0.27	0.27
16	21-12-03W	005-01845-000	HOPPER WILLIAM C & AMANDA B	1104 N 3RD ST MCGEHEE AR 71654	RI	0.00	0.26	0.26
16	21-12-03W	005-01846-000	WILLIAMS W W JR	202 HEMLOCK ST MCGEHEE AR 71654	RI	0.00	0.27	0.27
16	21-12-03W	005-01847-000	PAYNE CLINTON	1001 N 3RD ST MCGEHEE AR 71654-	RI	0.00	0.36	0.36
16	21-12-03W	005-01848-000	DILBECK LISA	1103 N 3RD ST MCGEHEE AR 71654-	RI	0.00	0.36	0.36
16	21-12-03W	005-01849-000	CAIN DONNA	1107 N 3RD ST MCGEHEE AR 71654	RI	0.00	0.44	0.44
16	21-12-03W	005-01850-000	LAMBERT & LAMBERT INVESTORS INC-CONTRACT	C/O BLACKMON MELISSA MCGEHEE AR 71654	RI	0.00	0.18	0.18
16	21-12-03W	005-01851-000	UNIQUE REALTY LLC	PO BOX 1292 MCGEHEE AR 71654	RI	0.00	0.36	0.36
16	21-12-03W	005-01852-000	WYCKOFF WESLEY WALTER-CONTRACT	C/O CESSOR DANNY & SHERRY LYNN MCGEHEE AR 71654	RI	0.00	0.27	0.27
16	21-12-03W	005-01853-000	KING EDWIN & IDELLA	11308 WALNUT RIDGE DR # A AUSTIN TX 78753	RI	0.00	0.34	0.34
16	21-12-03W	005-01854-000	DAVIS JOSEPH L	1101 N 4TH ST MCGEHEE AR 71654	RI	0.00	0.28	0.28
16	21-12-03W	005-01855-000	MCCALL JAMES P III & JACQUELINE A	1105 N 4TH ST MCGEHEE AR 71654	RI	0.13	0.29	0.29
16	21-12-03W	005-02557-000	HEARD JOHN E & DONNA M	4 WOLFE DR MCGEHEE AR 71654	RI	0.00	0.79	0.79
16	21-12-03W	005-02558-000	HEARD JOHN E & DONNA MORTON HEARD	4 WOLFE DR MCGEHEE AR 71654	RI	0.00	0.85	0.85
16	21-12-03W	005-02559-000	MORGAN JEFFREY S	6 WOLFE DR MCGEHEE AR 71654	RI	0.00	0.93	0.93
16	21-12-03W	005-02560-000	LAMBERT & LAMBERT INVESTORS INC	131 LAMBERT LN DUMAS AR 71639	RI	0.00	0.27	0.27
16	21-12-03W	005-02561-000	BARRETT JAMES T & MARTHA A	1202 N 3RD ST MCGEHEE AR 71654	RI	0.00	0.30	0.30
16	21-12-03W	005-02562-000	MONCRIEF MARTY & JEAN	1204 N 3RD ST MCGEHEE AR 71654	RI	0.00	0.26	0.26
16	21-12-03W	005-02563-000	REED KEVIN & SWAYZE ET AL	1206 N 3RD ST MCGEHEE AR 71654	RI	0.00	0.33	0.33
16	21-12-03W	005-02564-000	COWEN FREDRICK C & KAREN S	205 MCCLINTOCK ST MCGEHEE AR 71654	RI	0.00	0.33	0.33
16	21-12-03W	005-02565-000	CARTER ROBERT D III & JODI	3 WOLFE DR MCGEHEE AR 71654	RI	0.00	0.30	0.30
16	21-12-03W	005-02566-000	TIGERSHOES REAL ESTATE LIMITED PARTNERSHIP LLLP	7 WOLFE DR MCGEHEE AR 71654-	RI	0.00	0.32	0.32
16	21-12-03W	005-02567-000	PUGH CLARKE HAMPTON	PO BOX 121 MCGEHEE AR 71654	RI	0.00	0.25	0.25
16	21-12-03W	005-02568-000	TIGERSHOES REAL ESTATE LIMITED PARTNERSHIP LLLP	7 WOLFE DR MCGEHEE AR 71654-	RI	0.00	0.35	0.35
16	21-12-03W	005-02569-000	TIGERSHOES REAL ESTATE LIMITED PARTNERSHIP LLLP	7 WOLFE DR MCGEHEE AR 71654-	RI	0.00	0.37	0.37
16	21-12-03W	005-02570-000	BURCH FRANCES E	1304 N 3RD ST MCGEHEE AR 71654	RI	0.00	0.53	0.53
16	21-12-03W	005-02571-000	LANG CHARLES G III	9 WOLFE DR MCGEHEE AR 71654	RI	0.00	0.69	0.69
16	21-12-03W	005-02572-000	JONES LUELLEN A	8 WOLFE DR MCGEHEE AR 71654	RI	0.00	1.03	1.03

MAP PAGE	SECTION TOWNSHIP RANGE	PARCEL NUMBER	OWNER NAME	* OWNER ADDRESS	*TYPE	ASSESSOR ACRE	GIS ACRE	LEVEED ACRE
16	21-12-03W	005-02573-000	SIMMONS CHRISTOPHER L & LESLEY D	10 WOLFE DR MCGEHEE AR 71654	RI	0.00	0.90	0.90
16	21-12-03W	005-02574-000	FORTENBERRY STEPHEN TODD	12 WOLFE DR MCGEHEE AR 71654	RI	0.00	0.99	0.99
16	21-12-03W	005-02575-000	SMITH JAMES M & GLENDA C	14 WOLFE DR MCGEHEE AR 71654	RI	0.00	0.95	0.95
16	21-12-03W	005-02576-000	CARROLL KIMBERLY A	16 WOLFE DR MCGEHEE AR 71654	RI	0.00	0.86	0.86
16	21-12-03W	005-02577-000	FRENCH DONNA SUE	18 WOLFE DR MCGEHEE AR 71654	RI	0.00	0.81	0.81
16	21-12-03W	005-02578-000	GRAYSON REMMEL JR & BRIDGETTE	13 WOLFE DR MCGEHEE AR 71654	RI	0.00	0.80	0.80
16	21-12-03W	005-02579-000	STOBAUGH JOHN H & ANN	1404 N 3RD ST MCGEHEE AR 71654	RI	0.00	0.45	0.45
16	21-12-03W	005-02580-000	DAY PATRICIA D	15 WOLFE DR MCGEHEE AR 71654	RI	0.00	0.25	0.25
16	21-12-03W	005-02581-000	HOOD BOBBY & SHERRY	17 WOLFE DR MCGEHEE AR 71654	RI	0.00	0.29	0.29
16	21-12-03W	005-02582-000	MARGINO KAREN K & JERRY L KINNAIRD	20 WOLFE DR MCGEHEE AR 71654	RI	0.00	1.43	1.43
16	21-12-03W	005-02583-000	VANCE JOHN C & LINDSAY A	22 WOLFE DR MCGEHEE AR 71654	RI	0.00	0.56	0.56
16	21-12-03W	005-02584-000	VANCE JOHN C & LINDSAY A	22 WOLFE MCGEHEE AR 71654	RV	0.00	0.28	0.28
16	21-12-03W	005-02584-001	VANCE JOHN C & LINDSAY A	22 WOLFE MCGEHEE AR 71654	RV	0.00	0.28	0.28
16	21-12-03W	005-02585-000	BOX DAVID F & ERICA S	26 WOLFE DR MCGEHEE AR 71654	RI	0.00	0.84	0.84
16	21-12-03W	005-02586-000	WALL FRANCES F	28 WOLFE DR MCGEHEE AR 71654	RI	0.00	0.84	0.84
16	21-12-03W	005-02587-000	HOLT BETH ANNE ARMSTRONG	30 WOLFE DR MCGEHEE AR 71654	RI	0.00	1.12	1.12
16	21-12-03W	005-02588-000	GREENWAY MARY E, JOEY B & JOSEPH S	PO BOX 249 DERMOTT AR 71638	RI	0.00	0.38	0.38
16	21-12-03W	005-02589-000	AKIN MARY LOU HENDERSON	29 WOLFE MCGEHEE AR 71654	RI	0.00	0.39	0.39
16	21-12-03W	005-02590-000	SINGLETON RANDY & PAULA	25 WOLFE DR MCGEHEE AR 71654	RV	0.00	0.27	0.27
16	21-12-03W	005-02591-000	SINGLETON RANDY & PAULA	25 WOLFE DR MCGEHEE AR 71654	RI	0.00	0.26	0.26
16	21-12-03W	005-02592-000	WILSON APRIL & LOLA MAE THOMPSON	23 WOLFE DR MCGEHEE AR 71654	RI	0.00	0.25	0.25
16	21-12-03W	005-02593-000	CLOWER ASSET MANAGEMENT CO LLC-CONTRACT	C/O DOKADIA ARIF K & ASIYA MCGEHEE AR 71654	RI	0.00	0.25	0.25
16	21-12-03W	005-02594-000	PEARCE SARAH & BLAIN	19 WOLFE DR MCGEHEE AR 71654	RI	0.00	0.28	0.28
16	21-12-03W	005-02595-000	BAKER DAVID B & LEONETTE L	1500 N 3RD ST MCGEHEE AR 71654	RI	0.00	0.55	0.55
16	21-12-03W	005-02596-000	POTTER JOHN H & SUSAN H	1502 N 3RD ST MCGEHEE AR 71654	RI	0.00	0.37	0.37
16	21-12-03W	005-02597-000	JONES STEPHEN L	409 CROOKED BAYOU MCGEHEE AR 71654	RI	0.00	0.36	0.36
16	21-12-03W	005-02598-000	COX CHARLES R JR	1508 N 3RD ST MCGEHEE AR 71654	RI	0.00	0.28	0.28
16	21-12-03W	005-02599-000	HOOD BOBBY & SHERRY	1510 N 3RD ST MCGEHEE AR 71654	ER	0.00	0.37	0.37
16	21-12-03W	005-02600-000	SOUTH MCGEHEE BAPTIST CHURCH	PO BOX 343 MCGEHEE AR 71654	ER	0.00	0.33	0.33
16	21-12-03W	005-02601-000	FORREST HOWARD C & ELBERTA-LIFE ESTATE	FORREST HOWARD C & ELBERTA MCGEHEE AR 71654	RI	0.00	0.34	0.34
16	21-12-03W	005-02602-000	BARNES JARRED R & LAUREN W	1405 N 3RD ST MCGEHEE AR 71654	RI	0.00	0.34	0.34
16	21-12-03W	005-02603-000	FIRST ASSEMBLY OF GOD CHURCH	PO BOX 335 MCGEHEE AR 71654	ER	0.00	0.34	0.34
16	21-12-03W	005-02604-000	CASTEEL ARLEN E	1501 N 3RD ST MCGEHEE AR 71654	RI	0.00	0.34	0.34
16	21-12-03W	005-02605-000	HARDIN TWILLA	1503 N 3RD ST MCGEHEE AR 71654	RI	0.00	0.33	0.33
16	21-12-03W	005-02606-000	HYATT MICHAEL W JR & MALLORY D	1505 N 3RD ST MCGEHEE AR 71654	RI	0.00	0.33	0.33
16	21-12-03W	005-02607-000	APPLEBERRY MINTER F & SHIRLEY	1507 N 3RD ST MCGEHEE AR 71654	RI	0.00	0.30	0.30
16	21-12-03W	005-02608-000	WARGO LINDA DALE	1509 N 3RD ST MCGEHEE AR 71654	RI	0.00	0.37	0.37
16	21-12-03W	005-02609-000	FIRST UNITED METHODIST CHURCH	PO BOX 467 MCGEHEE AR 71654	ER	0.00	0.49	0.49
16	27-12-03W	005-00214-000	IRBY GLORIA	PO BOX 529 MCGEHEE AR 71654	RV	0.00	0.17	0.17
16	27-12-03W	005-00215-000	IRBY GLORIA	PO BOX 529 MCGEHEE AR 71654	RV	0.00	0.31	0.31
16	27-12-03W	005-00216-000	ROBERTS WILLIAM & ELIZABETH	PO BOX 932 MCGEHEE AR 71654	RV	0.00	0.60	0.60
16	27-12-03W	005-00242-000	RILEY DOROTHY F	714 N 2ND ST MCGEHEE AR 71654	RI	0.00	0.17	0.17
16	27-12-03W	005-00243-000	CHARLES IRVIN & VICKIE D	712 N 2ND ST MCGEHEE AR 71654	RI	0.00	0.17	0.17
16	27-12-03W	005-00244-000	S & C PROPERTIES LLC	PO BOX 358 DUMAS AR 71639	RI	0.00	0.17	0.17
16	27-12-03W	005-00245-000	BARNETTE REAL ESTATE INVESTORS LLC-CONTRACT	C/O GRAHAM JERRY L & JANE S MCGEHEE AR 71654	RI	0.00	0.17	0.17
16	27-12-03W	005-00246-000	MCNEELY PHYLLIS BENNETT	702 N 2ND ST MCGEHEE AR 71654	RI	0.00	0.40	0.40
16	27-12-03W	005-00247-000	FULLER MIKE & JOHNNA-CONTRACT	C/O C/E CO INC OF MCGEHEE MCGEHEE AR 71654	CI	0.00	0.24	0.24
16	27-12-03W	005-00248-000	FULLER MIKE & JOHNNA-CONTRACT	C/O C/E CO INC OF MCGEHEE MCGEHEE AR 71654	RV	0.00	0.19	0.19

MAP PAGE	SECTION TOWNSHIP RANGE	PARCEL NUMBER	OWNER NAME	* OWNER ADDRESS	*TYPE	ASSESSOR ACRE	GIS ACRE	LEVEED ACRE
16	27-12-03W	005-00282-000	NAGI BASHIR	610 N 2ND ST MCGEHEE AR 71654	RI	0.00	0.16	0.16
16	27-12-03W	005-00289-000	KING LYNN RAY & DARLENE J	PO BOX 184 MCGEHEE AR 71654	RI	0.00	0.21	0.21
16	27-12-03W	005-00290-000	LALLY J M DDS LTD	601 N 2ND ST MCGEHEE AR 71654	CI	0.00	0.39	0.39
16	27-12-03W	005-00291-000	LAMBERT & LAMBERT INVESTORS INC-CONTRACT	C/O LEMONDS ELMER & WILMA MCGEHEE AR 71654	RI	0.00	0.36	0.36
16	27-12-03W	005-00292-000	LAMBERT & LAMBERT INVESTORS INC-CONTRACT	C/O CARTER RICKEY & THERESA MCGEHEE AR 71630	RI	0.00	0.36	0.36
16	27-12-03W	005-00293-000	POWELL JOHNNY L & SHERRY D	1406 HOLLY MCGEHEE AR 71654-	RI	0.00	0.36	0.36
16	27-12-03W	005-00294-000	WHITAKER SHARON	508 N 3RD ST MCGEHEE AR 71654	RI	0.00	0.18	0.18
16	27-12-03W	005-00295-000	MARBLEY CARLEAN & VIOLA BOYD	506 N 3RD ST MCGEHEE AR 71654	RI	0.00	0.18	0.18
16	27-12-03W	005-00296-000	DEFIR NANCY	3306 HWY 65 N DERMOTT AR 71638	RI	0.00	0.18	0.18
16	27-12-03W	005-00297-000	BURNETT DEBORAH	500 N 3RD ST MCGEHEE AR 71654	RI	0.00	0.21	0.21
16	27-12-03W	005-00597-000	SOUTHEAST ARK COMMUNITY HOUSING DEVELOPMENT	PO BOX 47 MCGEHEE AR 71654-	RI	0.00	0.18	0.18
16	27-12-03W	005-00628-000	CHURCH OF CHRIST OF MCGEHEE	P O BOX 93 MCGEHEE AR 71654	ER	0.00	0.74	0.74
16	27-12-03W	005-00632-000	ST MARY CATHOLIC CHURCH	C/O DRIEDRIC JIM LITTLE ROCK AR 72207	ER	0.00	1.63	1.63
16	27-12-03W	005-00633-000	CANTRELL SHARON E & HEATHER D MCKINZIE	1 LENNOX CIR DUMAS AR 71639	RI	0.00	0.19	0.19
16	27-12-03W	005-00634-000	CROFF MARO ALEXANDER V	702 HOLLY ST MCGEHEE AR 71654	RI	0.00	0.19	0.19
16	27-12-03W	005-00636-000	FIRST PRESBYTERIAN CHURCH	302 N 4TH ST MCGEHEE AR 71654	RV	0.00	0.18	0.18
16	27-12-03W	005-00637-000	FIRST PRESBYTERIAN CHURCH	C/O SMITH JAMES MCGEHEE AR 71654	ER	0.00	0.18	0.18
16	27-12-03W	005-00638-000	FIRST PRESBYTERIAN CHURCH	C/O SMITH JAMES MCGEHEE AR 71654	ER	0.00	0.18	0.18
16	27-12-03W	005-00639-000	FIRST PRESBYTERIAN CHURCH	C/O SMITH JAMES MCGEHEE AR 71654	ER	0.00	0.56	0.56
16	27-12-03W	005-01022-000	LAMBERT & LAMBERT INVESTORS INC-CONTRACT	C/O RONNIE EDWARDS & JIMMIE ETUE MCGEHEE AR 71654	RI	0.00	0.07	0.07
16	27-12-03W	005-01022-001	MCGEHEE SPECIAL SCHOOL DISTRICT #17	PO BOX 767 MCGEHEE AR 71654	ES	0.00	0.10	0.10
16	27-12-03W	005-01023-000	LAMBERT & LAMBERT INVESTORS INC-CONTRACT	C/O RONNIE EDWARDS & JIMMIE ETUE MCGEHEE AR 71654	RV	0.00	0.16	0.16
16	27-12-03W	005-01024-000	MOTT JAMES S & BETTY JO	105 S 5TH ST MCGEHEE AR 71654	RI	0.00	0.16	0.16
16	27-12-03W	005-01025-000	JARRETT MARY	107 S 5TH ST MCGEHEE AR 71654	RI	0.00	0.25	0.25
16	27-12-03W	005-01026-000	MATTHEWS CEDRIC B	704 W MAPLE MCGEHEE AR 71654	RI	0.00	0.25	0.25
16	27-12-03W	005-01027-000	DUNAHOE NAOMI	1 PAUL MCGEHEE AR 71654	RI	0.00	0.20	0.20
16	27-12-03W	005-01028-000	KIRKHAM MARTHA E	203 S WASHINGTON MCGEHEE AR 71654	RI	0.00	0.19	0.19
16	27-12-03W	005-01029-000	KIRKHAM MARTHA E	203 S WASHINGTON ST MCGEHEE AR 71654	RI	0.00	0.21	0.21
16	27-12-03W	005-01030-000	MCGEHEE SANITARY SEWER DIST	901 HOLLY ST MCGEHEE AR 71654	EH	0.00	0.08	0.08
16	27-12-03W	005-02477-000	DUNAHOE NAOMI	1 PAUL MCGEHEE AR 71654	RI	0.00	0.17	0.17
16	27-12-03W	005-02478-000	TULLIS WILLIAM E & MARY A	110 S WASHINGTON ST MCGEHEE AR 71654	RI	0.00	0.39	0.39
16	27-12-03W	005-02479-000	OWENS MARGIE	1500 1/2 SHERLAND MCGEHEE AR 71654	RI	0.22	0.23	0.23
16	27-12-03W	005-02479-001	TULLIS WILLIAM E & MARY A	110 WASHINGTON MCGEHEE AR 71654	RV	0.02	0.03	0.03
16	27-12-03W	005-02480-000	KIRKHAM EDWARD & MARTHA	203 S WASHINGTON MCGEHEE AR 71654-	RV	0.00	0.31	0.31
16	27-12-03W	005-02505-000	MILHOLLAND LANNIE L & SHARON M	300 S 6TH ST MCGEHEE AR 71654	RI	0.00	0.14	0.14
16	27-12-03W	005-02506-000	MILHOLLAND LANNIE L & SHARON M	300 S 6TH MCGEHEE AR 71654	RV	0.00	0.17	0.17
16	27-12-03W	005-02507-000	CLARK REALTY & INVESTMENTS LLC	6200 COLONEL MAYNARD SCOTT AR 72142	RI	0.00	0.52	0.52
16	27-12-03W	005-02510-000	WALDRUP JAMES E & BONNIE	PO BOX 27 DERMOTT AR 71638	RI	0.00	0.19	0.19
16	27-12-03W	005-02519-000	JONES MARJORIE	317 S 6TH ST MCGEHEE AR 71654	RI	0.00	0.40	0.40
16	27-12-03W	005-02520-000	LIVINGSTON DON E	316 E PICKENS DUMAS AR 71639	RI	0.00	0.31	0.31
16	27-12-03W	005-02521-000	LOVE SHERRY	PO BOX 2551 HALLANDALE FL 33008	RV	0.00	0.35	0.35
16	27-12-03W	005-02522-000	SMITH TERRELL	PO BOX 53 DUMAS AR 71639	RV	0.00	0.06	0.06
16	27-12-03W	005-02523-000	SMITH TERRELL	PO BOX 53 DUMAS AR 71639	RV	0.00	0.18	0.18
16	27-12-03W	005-02524-000	GREEN HILLS ENTERPRISES LLC	11864 25TH ST NW ANNANDALE MN 55302	RV	0.00	0.28	0.28
16	27-12-03W	005-02525-000	ADAMS R	17 CLINTON ST GREENE NY 13778	RV	0.00	0.24	0.24
16	27-12-03W	005-02526-000	GREEN HILLS ENTERPRISES LLC	11864 25TH ST NW ANNANDALE MN 55302	RV	0.00	0.25	0.25
16	27-12-03W	005-02527-000	A31 LAND TRUST	C/O ERIC HERM-TRUSTEE PORT ST LUCIE FL 34988	RV	0.00	0.53	0.53
16	27-12-03W	005-02533-000	RHODES LESTER JR	808 SHADY LN MCGEHEE AR 71654	RV	0.00	0.16	0.16

MAP PAGE	SECTION TOWNSHIP RANGE	PARCEL NUMBER	OWNER NAME	* OWNER ADDRESS	*TYPE	ASSESSOR ACRE	GIS ACRE	LEVEED ACRE
16	27-12-03W	005-02534-000	SMITH TERRELL	PO BOX 53 DUMAS AR 71639	RV	0.00	0.16	0.16
16	27-12-03W	005-02535-000	CHANEY DAVID S	PO BOX 14 TILLAR AR 71670	RV	0.00	0.24	0.24
16	27-13-03W	005-00635-000	HAWLEY JOANN	411 N 3RD MCGEHEE AR 71654	RI	0.00	0.20	0.20
16	28-12-03W	001-05938-000	THOMPSON MARNY & LOLA MAE TRUST	THOMPSON MARNY & LOLA MAE MCGEHEE AR 71654	AV	28.94	32.55	32.55
16	28-12-03W	001-05938-002	HALES RICHARD	PO BOX 156 ARKANSAS CITY AR 71630	PS	0.08	0.10	0.10
16	28-12-03W	001-05939-000	REED NORMA	1505 HOLLY MCGEHEE AR 71654	AV	27.04	23.27	23.27
16	28-12-03W	001-05940-000	AMANDA H & R TRUST	C/O AMANDA PAMBIANCHI-TRUSTEE MCGEHEE AR 71654	AV	37.62	44.05	44.05
16	28-12-03W	001-05941-000	LLOYD LEON & SANDRA	2309 HOLLY ST MCGEHEE AR 71654	AV	38.61	32.35	32.35
16	28-12-03W	001-05942-000	VICKERS INA G	246 S JOHN DUMAS AR 71639-	AV	10.14	12.37	12.37
16	28-12-03W	001-05943-000	HARDIN THOMAS CLARK III	508 MASONVILLE RD MCGEHEE AR 71654	RV	1.36	1.78	1.78
16	28-12-03W	001-05944-000	HARDIN THOMAS CLARK III	508 MASONVILLE RD MCGEHEE AR 71654	RV	1.36	1.60	1.60
16	28-12-03W	001-05945-000	WHITE JERRY L	704 MASONVILLE RD MCGEHEE AR 71654	RV	2.72	2.89	2.89
16	28-12-03W	005-00009-008	AGHERITAGE FARM CREDIT SERVICES	119 E THIRD ST LITTLE ROCK AR 72201	AV	4.00	4.01	4.01
16	28-12-03W	005-00063-000	CITY OF MCGEHEE	PO BOX 612 MCGEHEE AR 71654	EG	2.99	2.50	2.50
16	28-12-03W	005-00071-001	YOTHER BETTY	22 ADCOCK CIR MCGEHEE AR 71630	RV	0.26	0.24	0.24
16	28-12-03W	005-00073-000	YOTHER J D & BETTY	22 ADCOCK CIR MCGEHEE AR 71654	RI	0.52	0.17	0.17
16	28-12-03W	005-00074-000	YOTHER J D & BETTY	22 ADCOCK CIR MCGEHEE AR 71654	RV	0.11	0.13	0.13
16	28-12-03W	005-00092-000	CITY OF MCGEHEE	PO BOX 612 MCGEHEE AR 71654-	EG	1.56	1.38	1.38
16	28-12-03W	005-00094-000	CITY OF MCGEHEE	PO BOX 612 MCGEHEE AR 71654-	EG	0.71	0.70	0.70
16	28-12-03W	005-00095-000	LOVE MARK ANTHONY	410 W ELM MCGEHEE AR 71654	RV	0.67	0.68	0.68
16	28-12-03W	005-00097-000	CITY OF MCGEHEE	PO BOX 612 MCGEHEE AR 71654	EG	0.38	1.92	1.92
16	28-12-03W	005-00099-001	DIAMOND RAYMOND K	105 PIERCE ST MCGEHEE AR 71654	AV	4.42	4.51	4.51
16	28-12-03W	005-00099-004	BLACKMON ROGER SR & D'ERICA	PO BOX 307 MCGEHEE AR 71654	RI	3.00	3.01	3.01
16	28-12-03W	005-00217-000	IRBY GLORIA	810 N 2ND ST MCGEHEE AR 71654-	RI	0.00	0.17	0.17
16	28-12-03W	005-00218-000	O'CONNELL MARY ANN-CONTRACT	C/O GLORIA IRBY MCGEHEE AR 71654	RI	0.00	0.17	0.17
16	28-12-03W	005-00219-000	DANA DAWNAVAN DAVID FARM INC	516 HOLLY MCGEHEE AR 71654	RI	0.00	0.17	0.17
16	28-12-03W	005-00220-000	ROBERTS WILLIAM & ELIZABETH	PO BOX 932 MCGEHEE AR 71654	RV	0.00	0.26	0.26
16	28-12-03W	005-00221-000	ROBERTS WILLIAM & ELIZABETH	800 N 2ND ST MCGEHEE AR 71654	RI	0.00	0.29	0.29
16	28-12-03W	005-00222-000	WROBEL DARRELL E SYLVIA H	208 NORTH ST MCGEHEE AR 71654	RI	0.00	0.11	0.11
16	28-12-03W	005-00223-000	WROBEL DARRELL E & SYLVIA H	208 NORTH ST MCGEHEE AR 71654	RI	0.00	0.24	0.24
16	28-12-03W	005-00224-000	KING LYNN RAY & DARLENE J	PO BOX 184 MCGEHEE AR 71654	RI	0.00	0.18	0.18
16	28-12-03W	005-00225-000	MORGAN PEGGY	806 N 3RD ST MCGEHEE AR 71654	RI	0.00	0.18	0.18
16	28-12-03W	005-00226-000	DONLEY RONNIE-CONTRACT	C/O CHRIS & JULIE MORGAN MCGEHEE AR 71654	RI	0.00	0.18	0.18
16	28-12-03W	005-00227-000	WHITE VALERIE FOWLER	800 N 3RD ST MCGEHEE AR 71654-	RI	0.00	0.20	0.20
16	28-12-03W	005-00228-000	HORTON JASON	801 N 2ND ST APT A MCGEHEE AR 71654	RI	0.00	0.20	0.20
16	28-12-03W	005-00229-000	LONG BILLY J	803 N 2ND ST MCGEHEE AR 71684-	RI	0.00	0.18	0.18
16	28-12-03W	005-00230-000	FRENCH MICHAEL A	PO BOX 50 MCGEHEE AR 71654	RI	0.00	0.18	0.18
16	28-12-03W	005-00231-000	PROFFITT JOSEPH	807 N 2ND ST MCGEHEE AR 71654	RI	0.00	0.18	0.18
16	28-12-03W	005-00232-000	THOMPSON DERRELL L & TAMMY A	811 N 2ND ST MCGEHEE AR 71654	RI	0.00	0.36	0.36
16	28-12-03W	005-00233-000	KENNEDY MURLENE	714 N 3RD ST MCGEHEE AR 71654	RI	0.00	0.18	0.18
16	28-12-03W	005-00234-000	MCCURDY RONALD & SHEILA	712 N 3RD ST MCGEHEE AR 71654	RI	0.00	0.18	0.18
16	28-12-03W	005-00235-000	CLOWER ASSET MANAGEMENT COMPANY LLC	PO BOX 726 MCGEHEE AR 71654	RI	0.00	0.18	0.18
16	28-12-03W	005-00236-000	DENNIS GREGORY & BETTY	10 ADCOCK MCGEHEE AR 71654	RI	0.00	0.18	0.18
16	28-12-03W	005-00237-000	WHITAKER SAM & ALICIA REVOCABLE TRUST	C/O WHITAKER SAM B & ALICIA M MONTICELLO AR 71522	RI	0.00	0.18	0.18
16	28-12-03W	005-00238-000	WASHINGTON MARQUITA & MELISSA	214 W ASH ST MCGEHEE AR 71654	RI	0.00	0.23	0.23
16	28-12-03W	005-00239-000	WALL DIANE	459 GILLS CREEK LN HARDY VA 24101	RI	0.00	0.42	0.42
16	28-12-03W	005-00240-000	FOWLER ROBERT G JR & TERESA	288 OTT PACE RD MONTICELLO AR 71655	RI	0.00	0.36	0.36
16	28-12-03W	005-00241-000	SOUTHEAST ARK COMMUNITY HOUSING DEVELOPMENT	PO BOX 47 MCGEHEE AR 71654	RI	0.00	0.36	0.36

MAP PAGE	SECTION TOWNSHIP RANGE	PARCEL NUMBER	OWNER NAME	* OWNER ADDRESS	*TYPE	ASSESSOR ACRE	GIS ACRE	LEVEED ACRE
16	28-12-03W	005-00285-000	DENNIS GREGORY & BETTY	10 ADCOCK MCGEHEE AR 71654	RI	0.00	0.24	0.24
16	28-12-03W	005-00286-000	JAMISON BILLY W & STACIA	608 N 3RD ST MCGEHEE AR 71654	RI	0.00	0.11	0.11
16	28-12-03W	005-00286-001	JAMISON BILLY W & STACIA	608 N 3RD ST MCGEHEE AR 71654	RV	0.00	0.02	0.02
16	28-12-03W	005-00287-000	CR 2018 LLC	333 WESTCHESTER AVE W2100 WHITE PLAINS NY 10604	RI	0.00	0.31	0.31
16	28-12-03W	005-00287-001	JAMISON BILLY W & STACIA	608 N 3RD ST MCGEHEE AR 71654	RV	0.00	0.05	0.05
16	28-12-03W	005-00288-000	WHITE FLOYD & SUZANNE-CONTRACT	C/O DUSTIN D MCMAHAN MCGEHEE AR 71654	RI	0.00	0.18	0.18
16	28-12-03W	005-00598-000	UNIQUE REALTY LLC	PO BOX 1292 MCGEHEE AR 71654	RI	0.00	0.18	0.18
16	28-12-03W	005-00599-000	BRANCH KENNETH & DANA	PO BOX 750 MUNDELEIN IL 60060-	RI	0.00	0.18	0.18
16	28-12-03W	005-00600-000	ASHLEY JESSIE EARL II	197 STUART ISLAND LAKE VILLAGE AR 71653-	RI	0.00	0.18	0.18
16	28-12-03W	005-00601-000	REAVES BRENDA K & NADINE	306 W ELM ST MCGEHEE AR 71654	RI	0.00	0.38	0.38
16	28-12-03W	005-00602-000	RICHARDSON GARY & BOBBIE	801 N 3RD ST MCGEHEE AR 71654	RI	0.00	0.26	0.26
16	28-12-03W	005-00603-000	WALKER JOE D & GLORIA	803 N 3RD ST MCGEHEE AR 71654	RI	0.00	0.27	0.27
16	28-12-03W	005-00604-000	BRANDENBURG KAREN-LIFE ESTATE	809 N 3RD ST MCGEHEE AR 71654-	RI	0.00	0.27	0.27
16	28-12-03W	005-00605-000	FOWLER ROBERT G JR & TERESA	288 OTT PACE RD MONTICELLO AR 71655	RI	0.00	0.29	0.29
16	28-12-03W	005-00606-000	MCDANIEL STEPHAN W	714 N 4TH ST MCGEHEE AR 71654	RI	0.00	0.18	0.18
16	28-12-03W	005-00607-000	TATE FAYE	1714 N MAIN ST EUDORA AR 71640	RI	0.00	0.18	0.18
16	28-12-03W	005-00608-000	UNIQUE REALTY LLC	2002 OLD TILLAR HWY MCGEHEE AR 71654	RI	0.00	0.18	0.18
16	28-12-03W	005-00609-000	UNIQUE REALTY LLC	2002 OLD TILLAR HWY MCGEHEE AR 71654	RI	0.00	0.18	0.18
16	28-12-03W	005-00610-000	UNIQUE REALTY LLC	2002 OLD TILLAR HWY MCGEHEE AR 71654	RI	0.00	0.18	0.18
16	28-12-03W	005-00611-000	LOPEZ DULCE VALERIA ESPINOZA	700 W ASH ST MCGEHEE AR 71654	RI	0.00	0.21	0.21
16	28-12-03W	005-00612-000	WARD LINDA	PO BOX 1052 MCGEHEE AR 71654	RI	0.00	0.27	0.27
16	28-12-03W	005-00613-000	BOLDEN SAM & PAMELA	705 N 3RD ST MCGEHEE AR 71654	RI	0.00	0.44	0.44
16	28-12-03W	005-00614-000	GILLESPIE L E & JULIA-CONTRACT	C/O BASS CLARENCE MCGEHEE AR 71654	RI	0.00	0.18	0.18
16	28-12-03W	005-00615-000	TREADWELL RAYMOND J & RITA A	713 N 3RD ST MCGEHEE AR 71654	RI	0.00	0.22	0.22
16	28-12-03W	005-00616-000	FRAZIER STACY L	612 N 4TH ST MCGEHEE AR 71654	RI	0.00	0.27	0.27
16	28-12-03W	005-00617-000	WILLIAMS TWYLA	606 N 4TH ST MCGEHEE AR 71654	RI	0.00	0.26	0.26
16	28-12-03W	005-00618-000	HOCKING DAVA	604 N 4TH ST MCGEHEE AR 71654	RI	0.00	0.18	0.18
16	28-12-03W	005-00619-000	UNIQUE REALTY LLC	2002 OLD TILLAR HWY MCGEHEE AR 71654	RI	0.00	0.19	0.19
16	28-12-03W	005-00620-000	DONLEY RONNIE	PO BOX 811 MCGEHEE AR 71654	RI	0.00	0.19	0.19
16	28-12-03W	005-00621-000	CRIFT LAWRENCE	601 N 3RD MCGEHEE AR 71654	RI	0.00	0.38	0.38
16	28-12-03W	005-00622-000	DENNIS GREGORY A & BETTY F-CONTRACT	C/O DERRICK DEVINE & MAKESHA HARRIS MCGEHEE AR 71654	RI	0.00	0.35	0.35
16	28-12-03W	005-00623-000	NAGI BASHIR	610 N 2ND ST MCGEHEE AR 71654	RI	0.00	0.36	0.36
16	28-12-03W	005-00624-000	CROFF MARO ALEXANDER V	702 HOLLY ST MCGEHEE AR 71654	RI	0.00	0.18	0.18
16	28-12-03W	005-00625-000	FRENCH ANTHONY	C/O FRENCH DONALD REDFIELD AR 72132	RV	0.00	0.18	0.18
16	28-12-03W	005-00626-000	BRITTON JASON S	PO BOX 91 DERMOTT AR 71638	RV	0.00	0.18	0.18
16	28-12-03W	005-00627-000	BN LAND TRUST	C/O JEREMY WEAVER PORT ST LUCIE FL 34986	RV	0.00	0.18	0.18
16	28-12-03W	005-00629-000	CHURCH OF CHRIST OF MCGEHEE	P O BOX 93 MCGEHEE AR 71654-	ER	0.00	0.18	0.18
16	28-12-03W	005-00630-000	RAMIREZ AURELIA ANITA	507 N 3RD ST MCGEHEE AR 71654	RI	0.00	0.18	0.18
16	28-12-03W	005-00631-000	WELBERN MAXINE	511 N 3RD ST MCGEHEE AR 71654	RI	0.00	0.36	0.36
16	28-12-03W	005-00835-000	CASH DON & ANN	PO BOX 723 LAKE VILLAGE AR 71653	CI	0.00	0.54	0.54
16	28-12-03W	005-00836-000	BUTLER WILLIE MAE	511 HOLLY MCGEHEE AR 71654	RI	0.00	0.12	0.12
16	28-12-03W	005-00837-000	BOYS & GIRLS CLUB OF MCGEHEE	PO BOX 495 MCGEHEE AR 71654	EC	0.00	1.44	1.44
16	28-12-03W	005-00841-000	CHRISTIAN NEXUS	700 HOLLY ST MCGEHEE AR 71654	CI	0.00	0.14	0.14
16	28-12-03W	005-00842-000	CLOWER ASSET MANAGEMENT CO LLC	PO BOX 726 MCGEHEE AR 71654	CI	0.00	0.20	0.20
16	28-12-03W	005-00843-000	SINGH GURSARN & PATRICIA	124 SUNSET LANE MCGEHEE AR 71654	RI	0.00	0.22	0.22
16	28-12-03W	005-00845-000	CATER WILLIAM B & SHIRLEY	212 N ADAMS ST MCGEHEE AR 71654	RI	0.00	0.44	0.44
16	28-12-03W	005-00846-000	VALENTINE LINDA E	PO BOX 792 MCGEHEE AR 71654-	RI	0.00	0.22	0.22
16	28-12-03W	005-00847-000	DENNIS GREGORY A & BETTY F	10 ADCOCK CIRCLE MCGEHEE AR 71654	RI	0.00	0.22	0.22

MAP PAGE	SECTION TOWNSHIP RANGE	PARCEL NUMBER	OWNER NAME	* OWNER ADDRESS	*TYPE	ASSESSOR ACRE	GIS ACRE	LEVEED ACRE
16	28-12-03W	005-00848-000	DANA DAWNAVAN DAVID FARM INC	516 HOLLY MCGEHEE AR 71654	RI	0.00	0.22	0.22
16	28-12-03W	005-00849-000	MCGEHEE SP SCHOOL DIST	PO BOX 767 MCGEHEE AR 71654	ES	0.00	0.20	0.20
16	28-12-03W	005-00850-000	MCGEHEE SPECIAL SCHOOL DISTRICT #17	PO BOX 767 MCGEHEE AR 71654-	ES	0.00	0.25	0.25
16	28-12-03W	005-00851-000	PROSSER ROBERT & JAMES YOUNG	PO BOX 707 MCGEHEE AR 71654	CI	0.00	0.66	0.66
16	28-12-03W	005-00852-000	MCGEHEE PROPERTIES	PO BOX 707 MCGEHEE AR 71654	RV	0.00	0.32	0.32
16	28-12-03W	005-00853-000	WILLIAMS ORLANDO ET AL	211 N ADAMS ST MCGEHEE AR 71654	RI	0.00	0.22	0.22
16	28-12-03W	005-00854-000	UNIQUE REALTY LLC	2002 OLD TILLAR HWY MCGEHEE AR 71654	RI	0.00	0.22	0.22
16	28-12-03W	005-00855-000	UNIQUE REALTY LLC	2002 OLD TILLAR HWY MCGEHEE AR 71654	RI	0.00	0.22	0.22
16	28-12-03W	005-00856-000	UNIQUE REALTY LLC	2002 OLD TILLAR HWY MCGEHEE AR 71654	RI	0.00	0.22	0.22
16	28-12-03W	005-00857-000	TINDALL RICHARD & SANDY	2283 HWY 4 E MCGEHEE AR 71654	RI	0.00	0.22	0.22
16	28-12-03W	005-00858-000	TINDALL RICHARD & SANDY	2283 HWY 4 E MCGEHEE AR 71654	RI	0.00	0.25	0.25
16	28-12-03W	005-00859-000	MCGEHEE PROPERTIES	PO BOX 707 MCGEHEE AR 71654	RV	0.00	0.22	0.22
16	28-12-03W	005-00860-000	TROTTER INVESTMENTS LLC	PO BOX 194 WINCHESTER AR 71677	RV	0.00	0.32	0.32
16	28-12-03W	005-00862-000	ANTIOCH MISSIONARY BAPTIST CHURCH	PO BOX 807 MCGEHEE AR 71654-	ER	0.00	0.89	0.89
16	28-12-03W	005-00864-000	TROTTER TIFFANY M	213 N JEFFERSON ST MCGEHEE AR 71654	RI	0.00	0.22	0.22
16	28-12-03W	005-00865-000	DOOLEY KEITH	211 N JEFFERSON ST MCGEHEE AR 71654	RI	0.00	0.26	0.26
16	28-12-03W	005-00866-000	SOTO ROSBEL	207 N JEFFERSON ST MCGEHEE AR 71654	RI	0.00	0.33	0.33
16	28-12-03W	005-00867-000	D & T FARMS INC	PO BOX 50 MCGEHEE AR 71654	RI	0.00	0.28	0.28
16	28-12-03W	005-00868-000	ANTIOCH MISSIONARY BAPTIST CHURCH	P O BOX 807 MCGEHEE AR 71654-	ER	0.00	0.22	0.22
16	28-12-03W	005-00869-000	ANTIOCH MISSIONARY BAPTIST CHURCH	PO BOX 807 MCGEHEE AR 71654-	ER	0.00	0.25	0.25
16	28-12-03W	005-00875-000	CROFF MARO ALEXANDER V	702 HOLLY ST MCGEHEE AR 71654	CV	0.00	0.11	0.11
16	28-12-03W	005-00876-000	BEARDEN ADD WESLEY & WANDA M	5356 CROCKETT COVE MEMPHIS TN 38141	RV	0.00	0.47	0.47
16	28-12-03W	005-00877-000	PHILLIPS EFFIE G	204 MADISON AVE MCGEHEE AR 71654	RI	0.00	0.32	0.32
16	28-12-03W	005-00878-000	BEARDEN ADD WESLEY & WANDA M	5356 CROCKETT COVE MEMPHIS TN 381141	RV	0.00	0.17	0.17
16	28-12-03W	005-00878-001	WILLIAMS RUBY JEAN	208 MADISON AVE MCGEHEE AR 71654-	RI	0.00	0.17	0.17
16	28-12-03W	005-00878-002	HORTON TOMMY LEE JR	800 OAK ST MCGEHEE AR 71654-	RI	0.26	0.30	0.30
16	28-12-03W	005-00879-000	DONLEY VERNON	PO BOX 811 MCGEHEE AR 71654	RV	0.00	0.22	0.22
16	28-12-03W	005-00880-000	HORN T J	PO BOX 1032 MCGEHEE AR 71654	RI	0.00	0.22	0.22
16	28-12-03W	005-00881-000	DONLEY VERNON	PO BOX 811 MCGEHEE AR 71654	RI	0.00	0.22	0.22
16	28-12-03W	005-00883-000	KAT FARMS INC	PO BOX 975 MCGEHEE AR 71654	RI	0.00	0.21	0.21
16	28-12-03W	005-00884-000	BEATTY LEE ROY & BETTY	105 N JEFFERSON ST MCGEHEE AR 71654	RI	0.00	0.22	0.22
16	28-12-03W	005-00885-000	BEATTY LEE ROY & BETTY	105 N JEFFERSON ST MCGEHEE AR 71654	RI	0.00	0.43	0.43
16	28-12-03W	005-00886-000	BOYD TIMOTHY W & RHONDA K	2450 QUATTLEBAUM CV CONWAY AR 72034	RV	0.00	0.20	0.20
16	28-12-03W	005-00887-000	BOYD TIMOTHY W & RHONDA K	2450 QUATTLEBAUM CV CONWAY AR 72034	RV	0.00	0.20	0.20
16	28-12-03W	005-00888-000	CITY OF MCGEHEE	PO BOX 612 MCGEHEE AR 71654	EG	0.00	1.24	1.24
16	28-12-03W	005-00889-000	MCGEHEE SPL SCHOOL DIST	P O BOX 767 MCGEHEE AR 71654	ES	0.00	3.52	3.52
16	28-12-03W	005-00890-000	MCGEHEE SPL SCHOOL DIST	P O BOX 767 MCGEHEE AR 71654	ES	0.00	3.87	3.87
16	28-12-03W	005-00891-000	FIRST ASSEMBLY OF GOD CHURCH OF MCGEHEE	PO BOX 335 MCGEHEE AR 71654	ER	0.00	0.44	0.44
16	28-12-03W	005-00892-000	FIRST ASSEMBLY OF GOD CHURCH OF MCGEHEE	PO BOX 335 MCGEHEE AR 71654-	ER	0.00	1.36	1.36
16	28-12-03W	005-00893-000	FIRST ASSEMBLY OF GOD CHURCH OF MCGEHEE	PO BOX 335 MCGEHEE AR 71654	ER	0.00	0.22	0.22
16	28-12-03W	005-00895-000	UNIQUE REALTY LLC	PO BOX 1292 MCGEHEE AR 71654	RI	0.00	0.22	0.22
16	28-12-03W	005-00896-000	DESHA WAREHOUSE INC	5 SHANNON DR MCGEHEE AR 71654	RV	0.00	0.05	0.05
16	28-12-03W	005-00897-000	JOHNSON MARY A COOPER-LIFE ESTATE	421 FRIEDMAN MCGEHEE AR 71654	RI	0.00	0.27	0.27
16	28-12-03W	005-00898-000	STARNES JOHN L	114 S ADAMS ST MCGEHEE AR 71654	RI	0.00	0.33	0.33
16	28-12-03W	005-00899-000	CHURCH OF THE NAZARENE	C/O CARROLL RAGAN TRUSTE MCGEHEE AR 71654-	ER	0.00	0.21	0.21
16	28-12-03W	005-00900-000	CHURCH OF THE NAZARENE	C/O CARROLL RAGAN TRUSTE MCGEHEE AR 71654-	ER	0.00	0.21	0.21
16	28-12-03W	005-00901-000	HEALEY JAMES	109 S ADAMS MCGEHEE AR 71654	RI	0.00	0.21	0.21
16	28-12-03W	005-00902-000	HEALEY JAMES	PO BOX 385 TILLAR AR 71670-	RV	0.00	0.22	0.22

MAP PAGE	SECTION TOWNSHIP RANGE	PARCEL NUMBER	OWNER NAME	* OWNER ADDRESS	*TYPE	ASSESSOR ACRE	GIS ACRE	LEVEED ACRE
16	28-12-03W	005-00903-000	HEALEY JAMES	109 S ADAMS ST MCGEHEE AR 71654	RI	0.00	0.26	0.26
16	28-12-03W	005-00904-000	CALHOUN GERALDINE-LIFE ESTATE	111 S ADAMS ST MCGEHEE AR 71654	RI	0.00	0.26	0.26
16	28-12-03W	005-00905-000	COPELAND BURL & WONDA	PO BOX 1174 MCGEHEE AR 71654	RI	0.00	0.38	0.38
16	28-12-03W	005-00907-000	CHURCH OF THE NAZARENE	C/O CARROLL RAGAN TRUSTE MCGEHEE AR 71654	ER	0.00	0.41	0.41
16	28-12-03W	005-00908-000	PATTERSON FRED & ANGIE	110 S JEFFERSON ST MCGEHEE AR 71654	RI	0.00	0.31	0.31
16	28-12-03W	005-00910-000	MARTIN JASON R & MARIA S	101 S JEFFERSON MCGEHEE AR 71654	RI	0.00	0.33	0.33
16	28-12-03W	005-00911-000	SMITH JAMES A & LAVAUN M	PO BOX 373 MCGEHEE AR 71654	RI	0.00	0.33	0.33
16	28-12-03W	005-00913-000	HARPER ROBERT V	C/O RANDY RICE-TRUSTEE LITTLE ROCK AR 72201	RV	0.00	0.85	0.85
16	28-12-03W	005-00913-001	MARTIN JASON R & MARIA S	101 S JEFFERSON MCGEHEE AR 71654	RV	0.00	0.31	0.31
16	28-12-03W	005-00913-003	SMITH JAMES A & LAVAUN	PO BOX 373 MCGEHEE AR 71654	RV	0.00	0.62	0.62
16	28-12-03W	005-00914-000	PEACOCK PAUL & RAMONA	201 S WASHINGTON MCGEHEE AR 71654	RI	0.00	0.19	0.19
16	28-12-03W	005-00915-000	KIRKHAM MARTHA	203 S WASHINGTON ST MCGEHEE AR 71654	RI	0.00	0.22	0.22
16	28-12-03W	005-00916-000	KIRKHAM MARTHA	102 S WASHINGTON MCGEHEE AR 71654	RV	0.00	0.23	0.23
16	28-12-03W	005-00917-000	TYRONE JOHN P & MARY L	207 S WASHINGTON ST MCGEHEE AR 71654	RI	0.00	0.57	0.57
16	28-12-03W	005-00918-000	CRUMPLER WAYNE-LIFE ESTATE	C/O REAVES RICHARD MCGEHEE AR 71654	RV	0.00	0.20	0.20
16	28-12-03W	005-00919-000	CRUMPLER WAYNE-LIFE ESTATE	C/O REAVES RICHARD MCGEHEE AR 71654	RV	0.00	0.19	0.19
16	28-12-03W	005-00920-000	TYRONE JOHN P & MARY L	207 S WASHINGTON MCGEHEE AR 71654	RI	0.00	0.74	0.74
16	28-12-03W	005-00921-000	TYRONE JOHN P & MARY L	207 S WASHINGTON MCGEHEE AR 71654	RI	0.00	0.20	0.20
16	28-12-03W	005-00922-000	TYRONE JOHN P & MARY L	207 S WASHINGTON MCGEHEE AR 71654	RV	0.00	0.20	0.20
16	28-12-03W	005-00923-000	TYRONE JOHN P & MARY L	207 S WASHINGTON MCGEHEE AR 71654	RV	0.00	0.20	0.20
16	28-12-03W	005-00924-000	TYRONE JOHN P & MARY L	207 S WASHINGTON MCGEHEE AR 71654	RV	0.00	0.20	0.20
16	28-12-03W	005-00925-000	TYRONE JOHN P & MARY L	207 S WASHINGTON MCGEHEE AR 71654	RV	0.00	0.22	0.22
16	28-12-03W	005-00926-000	TYRONE JOHN P & MARY L	207 S WASHINGTON MCGEHEE AR 71654	RV	0.00	0.22	0.22
16	28-12-03W	005-00927-000	TYRONE JOHN P & MARY L	207 S WASHINGTON MCGEHEE AR 71654	RV	0.00	0.21	0.21
16	28-12-03W	005-00928-000	TYRONE JOHN P & MARY L	207 S WASHINGTON MCGEHEE AR 71654	RV	0.00	0.20	0.20
16	28-12-03W	005-00929-000	TYRONE JOHN P & MARY L	207 S WASHINGTON MCGEHEE AR 71654	RV	0.00	0.21	0.21
16	28-12-03W	005-00930-000	TYRONE JOHN P & MARY L	207 S WASHINGTON MCGEHEE AR 71654	RV	0.00	0.20	0.20
16	28-12-03W	005-00931-000	TYRONE JOHN P & MARY L	207 S WASHINGTON MCGEHEE AR 71654	RV	0.00	0.22	0.22
16	28-12-03W	005-00932-000	TYRONE JOHN P & MARY L	207 S WASHINGTON MCGEHEE AR 71654	RV	0.00	0.22	0.22
16	28-12-03W	005-01314-000	VINCENT R E JR-CONTRACT	C/O BEVERLY SIMS MCGEHEE AR 71654	RI	0.00	0.26	0.26
16	28-12-03W	005-01316-000	UNIQUE REALTY LLC	2002 OLD TILLAR HWY MCGEHEE AR 71654	RI	0.00	0.26	0.26
16	28-12-03W	005-01317-000	WOOD BRUCE A & SERITA L	801 N 4TH ST MCGEHEE AR 71654	RI	0.00	0.28	0.28
16	28-12-03W	005-01318-000	DANA DAWNAVAN DAVID FARM INC	516 HOLLY MCGEHEE AR 71654	RI	0.00	0.18	0.18
16	28-12-03W	005-01319-000	BETTS MICHAEL SR & ROCHELLE D	804 N 5TH ST MCGEHEE AR 71654	RI	0.00	0.18	0.18
16	28-12-03W	005-01319-001	BETTS MICHAEL SR & ROCHELLE D	804 N 5TH ST MCGEHEE AR 71654	RI	0.00	0.30	0.30
16	28-12-03W	005-01320-000	SPIVEY BRANDON	405 NORTH ST MCGEHEE AR 71654	RI	0.00	0.42	0.42
16	28-12-03W	005-01321-000	TURNER DAMON & AMANDA	713 N 4TH ST MCGEHEE AR 71654	RI	0.00	0.18	0.18
16	28-12-03W	005-01322-000	WOODS RONALD S & GINGER	1500 N 4TH ST MCGEHEE AR 71654-	RI	0.00	0.18	0.18
16	28-12-03W	005-01324-000	BIRCHFIELD JIMMIE C & SANDRA	707 N 4TH ST MCGEHEE AR 71654	RI	0.00	0.18	0.18
16	28-12-03W	005-01325-000	HALEY TIMOTHY S	701 N 4TH ST MCGEHEE AR 71654	RI	0.00	0.30	0.30
16	28-12-03W	005-01326-000	CROFF MARO ALEXANDER V	702 HOLLY ST MCGEHEE AR 71654	RI	0.00	0.18	0.18
16	28-12-03W	005-01326-001	BENSON ANNA C & TERRY HAVENS	706 N 5TH ST MCGEHEE AR 71654	RI	0.00	0.17	0.17
16	28-12-03W	005-01327-000	CROFF MARO ALEXANDER V	702 HOLLY ST MCGEHEE AR 71654	RV	0.00	0.36	0.36
16	28-12-03W	005-01328-000	CROFF MARO ALEXANDER V	702 HOLLY ST MCGEHEE AR 71654	RI	0.00	0.39	0.39
16	28-12-03W	005-01329-000	DEAN GERALD L & CYNTHIA A	611 N 4TH ST MCGEHEE AR 71654	RI	0.00	0.18	0.18
16	28-12-03W	005-01330-000	DEAN GERALD & CYNTHIA	611 N 4TH ST MCGEHEE AR 71654	RI	0.00	0.18	0.18
16	28-12-03W	005-01331-000	FOWLER ROBERT G JR & TERESA	288 OTT PACE RD MONTICELLO AR 71655	RI	0.00	0.18	0.18
16	28-12-03W	005-01332-000	HENRY WILLIE EDD	408 N 5TH ST APT 2 MCGEHEE AR 71654	RV	0.00	0.18	0.18

MAP PAGE	SECTION TOWNSHIP RANGE	PARCEL NUMBER	OWNER NAME	* OWNER ADDRESS	*TYPE	ASSESSOR ACRE	GIS ACRE	LEVEED ACRE
16	28-12-03W	005-01334-000	FRENCH STEVEN A	PO BOX 975 MCGEHEE AR 71654	RI	0.00	0.39	0.39
16	28-12-03W	005-01335-000	HENRY WILLIE EDD	408 N 5TH ST APT 2 MCGEHEE AR 71654	RV	0.00	0.38	0.38
16	28-12-03W	005-01335-001	DEAN GERALD L & CYNTHIA	611 N 4TH MCGEHEE AR 71654	RV	0.00	0.73	0.73
16	28-12-03W	005-01336-000	LAMBERT & LAMBERT INVESTORS INC-CONTRACT	C/O POWELL JOHN & CLAUDENE (DAV) MCGEHEE AR 71654	RI	0.00	0.91	0.91
16	28-12-03W	005-01337-000	SOUTHEAST ARKANSAS COMMUNITY HOUSING DEVELOPM	PO BOX 47 MCGEHEE AR 71654	RV	0.00	0.18	0.18
16	28-12-03W	005-01338-000	WILSON LAURA JO-LIFE ESTATE	C/O CANTRELL JANET R MCGEHEE AR 71654	RI	0.00	0.28	0.28
16	28-12-03W	005-01339-000	LAMBERT & LAMBERT INVESTORS-CONTRACT	C/O ABBIE & CHRISTAFER DARNELL MCGEHEE AR 71654-	RI	0.00	0.37	0.37
16	28-12-03W	005-01340-000	HUTCHISON ANTHONY	PO BOX 982 MCGEHEE AR 71654	RI	0.00	0.27	0.27
16	28-12-03W	005-01341-000	WINDHAM CHARLES T & MABLE G	502 N 5TH ST MCGEHEE AR 71654	RI	0.00	0.36	0.36
16	28-12-03W	005-01345-000	CRUCE JAMES R & PAULA	409 N 4TH ST MCGEHEE AR 71654	RI	0.00	0.36	0.36
16	28-12-03W	005-01346-000	CRUCE JAMES R & PAULA	409 N 4TH ST MCGEHEE AR 71654-	RI	0.00	0.18	0.18
16	28-12-03W	005-01347-000	CRUCE JAMES R & PAULA	409 N 4TH ST MCGEHEE AR 71654	RV	0.00	0.27	0.27
16	28-12-03W	005-01348-000	SELBY FREDDY & MARGARET	307 N 4TH ST MCGEHEE AR 71654	RI	0.00	0.32	0.32
16	28-12-03W	005-01349-000	SELBY FREDDY & MARGARET	307 N 4TH MCGEHEE AR 71654	RV	0.00	0.32	0.32
16	28-12-03W	005-01350-000	DONLEY VERNON	PO BOX 811 MCGEHEE AR 71654	RI	0.00	0.27	0.27
16	28-12-03W	005-01351-000	CROFF MARO ALEXANDER V-CONTRACT	C/O SHAWN JENKINS & DAWN MUNOZ MCGEHEE AR 71654	RI	0.00	0.27	0.27
16	28-12-03W	005-01352-000	MILES LARRY DON SR & ROMONA	5386 HWY 278 E DERMOTT AR 71638	RI	0.00	0.17	0.17
16	28-12-03W	005-01353-000	CRUCE JAMES R & PAULA	409 N 4TH MCGEHEE AR 71654	RI	0.00	0.10	0.10
16	28-12-03W	005-01354-000	SELBY FREDDY & MARGARET	307 N 4TH ST MCGEHEE AR 71654	RI	0.00	0.17	0.17
16	28-12-03W	005-01355-000	SELBY FREDDY & MARGARET	307 N 4TH MCGEHEE AR 71654	RV	0.00	0.17	0.17
16	28-12-03W	005-01356-000	SELBY FREDDY & MARGARET	307 N 4TH ST MCGEHEE AR 71654-	RI	0.00	0.18	0.18
16	28-12-03W	005-01357-000	LEWIS MARGARET	305 N 4TH ST MCGEHEE AR 71654	RI	0.00	0.18	0.18
16	28-12-03W	005-01358-000	BIRCH DON R & LORCHID H	102 RAZORBACK DR MCGEHEE AR 71654	RI	0.00	0.18	0.18
16	28-12-03W	005-01359-000	BIRCH DON R & LORCHID H	102 RAZORBACK DR MCGEHEE AR 71654	RV	0.00	0.13	0.13
16	28-12-03W	005-01360-000	FRENCH TERESA A	PO BOX 50 MCGEHEE AR 71654	CI	0.00	0.25	0.25
16	28-12-03W	005-01361-000	EMERSON LEROY & RUBY G	516 HOLLY MCGEHEE AR 71654	RI	0.00	0.14	0.14
16	28-12-03W	005-01362-000	SNOW MARK & ANGELA	PO BOX 1102 MCGEHEE AR 71654	RV	0.00	0.18	0.18
16	28-12-03W	005-01363-000	GUDINO JUAN & ARCELIA RAMIREZ	310 N 5TH ST MCGEHEE AR 71654	RI	0.00	0.16	0.16
16	28-12-03W	005-01364-000	CROFF MARO ALEXANDER V	702 HOLLY ST MCGEHEE AR 71654	RV	0.00	0.35	0.35
16	28-12-03W	005-01365-000	UNIQUE REALTY LLC	PO BOX 1292 MCGEHEE AR 71654	RI	0.00	0.32	0.32
16	28-12-03W	005-01366-000	SIMS JUSTIN	801 N 5TH ST MCGEHEE AR 71654	RI	0.00	0.34	0.34
16	28-12-03W	005-01367-000	CROFF MARO ALEXANDER V	702 HOLLY ST MCGEHEE AR 71654	RV	0.00	0.36	0.36
16	28-12-03W	005-01368-000	CROFF MARO ALEXANDER V	702 HOLLY ST MCGEHEE AR 71654	RV	0.00	0.32	0.32
16	28-12-03W	005-01369-000	CROFF MARO ALEXANDER V	702 HOLLY ST MCGEHEE AR 71654	RV	0.00	0.23	0.23
16	28-12-03W	005-01370-000	CROFF MARO ALEXANDER V	702 HOLLY ST MCGEHEE AR 71654	RV	0.00	0.22	0.22
16	28-12-03W	005-01371-000	CROFF MARO ALEXANDER V	702 HOLLY ST MCGEHEE AR 71654	RV	0.00	0.21	0.21
16	28-12-03W	005-01372-000	CROFF MARO ALEXANDER V	702 HOLLY ST MCGEHEE AR 71654	RV	0.00	0.21	0.21
16	28-12-03W	005-01373-000	CROFF MARO ALEXANDER V	702 HOLLY ST MCGEHEE AR 71654	RV	0.00	0.20	0.20
16	28-12-03W	005-01374-000	CROFF MARO ALEXANDER V	702 HOLLY ST MCGEHEE AR 71654	RV	0.00	0.20	0.20
16	28-12-03W	005-01375-000	CROFF MARO ALEXANDER V	702 HOLLY ST MCGEHEE AR 71654	RV	0.00	0.20	0.20
16	28-12-03W	005-01376-000	CROFF MARO ALEXANDER V	702 HOLLY ST MCGEHEE AR 71654	RV	0.00	0.20	0.20
16	28-12-03W	005-01377-000	CROFF MARO ALEXANDER V	702 HOLLY ST MCGEHEE AR 71654	RV	0.00	0.20	0.20
16	28-12-03W	005-01378-000	CROFF MARO ALEXANDER V	702 HOLLY ST MCGEHEE AR 71654	RV	0.00	0.19	0.19
16	28-12-03W	005-01379-000	CROFF MARO ALEXANDER V	702 HOLLY ST MCGEHEE AR 71654	RV	0.00	0.19	0.19
16	28-12-03W	005-01380-000	CROFF MARO ALEXANDER V	702 HOLLY ST MCGEHEE AR 71654	RV	0.00	0.22	0.22
16	28-12-03W	005-01381-000	CASH DONALD W & ANN C	PO BOX 723 LAKE VILLAGE AR 71653	RV	0.00	0.43	0.43
16	28-12-03W	005-01382-000	CASH DONALD W & ANN C	PO BOX 723 LAKE VILLAGE AR 71653	RV	0.00	0.39	0.39
16	28-12-03W	005-01383-000	CASH DONALD W & ANN C	PO BOX 723 LAKE VILLAGE AR 71653	RV	0.00	0.26	0.26

MAP PAGE	SECTION TOWNSHIP RANGE	PARCEL NUMBER	OWNER NAME	* OWNER ADDRESS	*TYPE	ASSESSOR ACRE	GIS ACRE	LEVEED ACRE
16	28-12-03W	005-01384-000	CASH DONALD W & ANN C	PO BOX 723 LAKE VILLAGE AR 71653	RV	0.00	0.25	0.25
16	28-12-03W	005-01385-000	CASH DONALD W & ANN C	PO BOX 723 LAKE VILLAGE AR 71653	RV	0.00	0.25	0.25
16	28-12-03W	005-01386-000	CASH DONALD W & ANN C	PO BOX 723 LAKE VILLAGE AR 71653	RV	0.00	0.25	0.25
16	28-12-03W	005-01387-000	CASH DONALD W & ANN C	PO BOX 723 LAKE VILLAGE AR 71653	RV	0.00	0.24	0.24
16	28-12-03W	005-01388-000	CASH DONALD W & ANN C	PO BOX 723 LAKE VILLAGE AR 71653	RV	0.00	0.24	0.24
16	28-12-03W	005-01389-000	CASH DONALD W & ANN C	PO BOX 723 LAKE VILLAGE AR 71653	RV	0.00	0.28	0.28
16	28-12-03W	005-01390-000	CASH DONALD W & ANN C	PO BOX 723 LAKE VILLAGE AR 71653	RV	0.00	0.29	0.29
16	28-12-03W	005-01391-000	UNIQUE REALTY LLC	2002 OLD TILLAR HWY MCGEHEE AR 71654	EG	0.00	0.27	0.27
16	28-12-03W	005-01392-000	SOTO ROSBEL	1007 THOMPSON ST MCGEHEE AR 71654	RI	0.00	0.22	0.22
16	28-12-03W	005-01393-000	SOTO ROSBEL	1007 THOMPSON ST MCGEHEE AR 71654	RI	0.00	0.22	0.22
16	28-12-03W	005-01394-000	YOUNG CAROLYN	505 N 5TH ST MCGEHEE AR 71654	RI	0.00	0.22	0.22
16	28-12-03W	005-01395-000	IRBY GLORIA BITTLE	810 N 2ND MCGEHEE AR 71654	RI	0.00	0.22	0.22
16	28-12-03W	005-01396-000	CROFF MARO ALEXANDER V	702 HOLLY ST MCGEHEE AR 71654	RV	0.00	0.22	0.22
16	28-12-03W	005-01397-000	CASH DONALD W & ANN C	PO BOX 723 LAKE VILLAGE AR 71653	RI	0.00	0.22	0.22
16	28-12-03W	005-01398-000	CROFF MARO ALEXANDER V	702 HOLLY ST MCGEHEE AR 71654	RI	0.00	0.22	0.22
16	28-12-03W	005-01399-000	BUNTIN DANNY W	609 N 5TH MCGEHEE AR 71654	RI	0.00	0.22	0.22
16	28-12-03W	005-01400-000	BUNTIN DANNY W & JO ANN	609 N 5TH ST MCGEHEE AR 71654	RI	0.00	0.22	0.22
16	28-12-03W	005-01401-000	BUNTIN DANNY W	609 N 5TH MCGEHEE AR 71654	RV	0.00	0.22	0.22
16	28-12-03W	005-01402-000	UNIQUE REALTY LLC	2002 OLD TILLAR HWY MCGEHEE AR 71654	RI	0.00	0.22	0.22
16	28-12-03W	005-01403-000	MILLER ELDRIDGE L JR & TIARA L	711 N 5TH ST MCGEHEE AR 71654	RV	0.00	0.22	0.22
16	28-12-03W	005-01404-000	MILLER ELDRIDGE L JR & TIARA L	711 N 5TH ST MCGEHEE AR 71654	RI	0.00	0.21	0.21
16	28-12-03W	005-01405-000	CROFF MARO ALEXANDER V	702 HOLLY ST MCGEHEE AR 71654	RV	0.00	0.19	0.19
16	28-12-03W	005-01406-000	CROFF MARO ALEXANDER V	702 HOLLY ST MCGEHEE AR 71654	RV	0.00	0.18	0.18
16	28-12-03W	005-01407-000	CROFF MARO ALEXANDER V	702 HOLLY ST MCGEHEE AR 71654	RV	0.00	0.24	0.24
16	28-12-03W	005-01408-000	CROFF MARO ALEXANDER V	702 HOLLY ST MCGEHEE AR 71654	RV	0.00	0.21	0.21
16	28-12-03W	005-01409-000	CROFF MARO ALEXANDER V	702 HOLLY ST MCGEHEE AR 71654	RV	0.00	0.22	0.22
16	28-12-03W	005-01410-000	CROFF MARO ALEXANDER V	702 HOLLY ST MCGEHEE AR 71654	RV	0.00	0.24	0.24
16	28-12-03W	005-01411-000	CROFF MARO ALEXANDER V	702 HOLLY ST MCGEHEE AR 71654	RV	0.00	0.25	0.25
16	28-12-03W	005-01412-000	CROFF MARO ALEXANDER V	702 HOLLY ST MCGEHEE AR 71654	RV	0.00	0.30	0.30
16	28-12-03W	005-01413-000	CROFF MARO ALEXANDER V	702 HOLLY ST MCGEHEE AR 71654	RV	0.00	0.23	0.23
16	28-12-03W	005-01414-000	CROFF MARO ALEXANDER V	702 HOLLY ST MCGEHEE AR 71654	RV	0.00	0.24	0.24
16	28-12-03W	005-01415-000	CROFF MARO ALEXANDER V	702 HOLLY ST MCGEHEE AR 71654	RV	0.00	0.19	0.19
16	28-12-03W	005-01416-000	CROFF MARO ALEXANDER V	702 HOLLY ST MCGEHEE AR 71654	RV	0.00	0.32	0.32
16	28-12-03W	005-01417-000	CROFF MARO ALEXANDER V	702 HOLLY ST MCGEHEE AR 71654	RV	0.00	0.23	0.23
16	28-12-03W	005-01418-000	CROFF MARO ALEXANDER V	702 HOLLY ST MCGEHEE AR 71654	RV	0.00	0.21	0.21
16	28-12-03W	005-01419-000	CROFF MARO ALEXANDER V	702 HOLLY ST MCGEHEE AR 71654	RV	0.00	0.21	0.21
16	28-12-03W	005-01420-000	CROFF MARO ALEXANDER V	702 HOLLY ST MCGEHEE AR 71654	RV	0.00	0.21	0.21
16	28-12-03W	005-01421-000	CROFF MARO ALEXANDER V	702 HOLLY ST MCGEHEE AR 71654	RV	0.00	0.29	0.29
16	28-12-03W	005-01422-000	CROFF MARO ALEXANDER V	702 HOLLY ST MCGEHEE AR 71654	RV	0.00	0.33	0.33
16	28-12-03W	005-01423-000	BLOCK PRINCELLA	26 JACKSON DR MCGEHEE AR 71654	CI	0.30	1.40	1.40
16	28-12-03W	005-01423-001	ARC DGMGHAR001 LLC	C/O RYAN, LLC HOUSTON TX 77056	CI	0.83	0.87	0.87
16	28-12-03W	005-01423-002	ARKANSAS MOLARD LLC	7008 GREEN SPRING DR LOUISVILLE KY 40241	CI	0.00	1.21	1.21
16	28-12-03W	005-01425-000	LEECH DAVID S ENTERPRISES INC	120 INDUSTRIAL DR SIKESTON MO 63801	CI	1.88	2.10	2.10
16	28-12-03W	005-01699-000	CAPPS CHRISTINE R	1700 HOLLY ST MCGEHEE AR 71654	RI	0.00	0.81	0.81
16	28-12-03W	005-01700-000	MASSEY MALCOLM & JONIE	13 ADCOCK CIR MCGEHEE AR 71654	RV	0.00	0.41	0.41
16	28-12-03W	005-01701-000	WHITE JUSTIN R	1602 HOLLY ST MCGEHEE AR 71654	RI	0.00	1.25	1.25
16	28-12-03W	005-01702-000	SMITH DAVID A	1504 HOLLY ST MCGEHEE AR 71654	RI	0.00	0.80	0.80
16	28-12-03W	005-01703-000	POWELL SHERRY DIANE	1406 HOLLY MCGEHEE AR 71654	RV	0.00	0.41	0.41

MAP PAGE	SECTION TOWNSHIP RANGE	PARCEL NUMBER	OWNER NAME	* OWNER ADDRESS	*TYPE	ASSESSOR ACRE	GIS ACRE	LEVEED ACRE
16	28-12-03W	005-01704-000	POWELL JOHNNY & SHERRY	1406 HOLLY ST MCGEHEE AR 71654	RI	0.00	0.41	0.41
16	28-12-03W	005-01705-000	POWELL JOHN & SHERRY D	1406 HOLLY MCGEHEE AR 71654	RV	0.00	0.42	0.42
16	28-12-03W	005-01706-000	POWELL JOHN & SHERRY	1406 HOLLY MCGEHEE AR 71654	RV	0.00	0.40	0.40
16	28-12-03W	005-01708-000	POWELL JOHN & SHERRY	1406 HOLLY MCGEHEE AR 71654	RV	0.00	0.64	0.64
16	28-12-03W	005-01709-000	ALLISON TERESA S	1 ADCOCK CIR MCGEHEE AR 71654	RI	0.00	1.35	1.35
16	28-12-03W	005-01710-000	LUCKY ROBERT E SR & ROBERT E JR	3 ADCOCK CIR MCGEHEE AR 71654-	RI	0.00	0.37	0.37
16	28-12-03W	005-01711-000	MAY JACK HOWARD & LINDA ANN	5 ADCOCK CIR MCGEHEE AR 71654	RI	0.00	0.40	0.40
16	28-12-03W	005-01712-000	MONTGOMERY STEPHEN & CYNTHIA R	9 ADCOCK CR MCGEHEE AR 71654	RI	0.00	0.36	0.36
16	28-12-03W	005-01713-000	MONTGOMERY STEPHEN & CYNTHIA R	P O BOX 1007 MCGEHEE AR 71654	RV	0.00	0.27	0.27
16	28-12-03W	005-01714-000	FIRST BAPTIST CHURCH OF MCGEHEE	C/O BOWMAN, NORRIS & BELIN-TRUSTEES MCGEHEE AR 71654-	ER	0.00	0.45	0.45
16	28-12-03W	005-01715-000	MASSEY MALCOLM E JR	13 ADCOCK CIR MCGEHEE AR 71654	RI	0.00	0.36	0.36
16	28-12-03W	005-01716-000	CAPPS CHRISTINE R	PO BOX 333 MCGEHEE AR 71654	RV	0.00	0.38	0.38
16	28-12-03W	005-01717-000	CAPPS CHRISTINE R	PO BOX 333 MCGEHEE AR 71654	RV	0.00	0.38	0.38
16	28-12-03W	005-01718-000	STONE WILEY CECIL & LINDA SUE	18 ADCOCK CIR MCGEHEE AR 71654	RI	0.00	0.47	0.47
16	28-12-03W	005-01719-000	WILSON DANNY & THETA TRUST	16 ADCOCK CIR MCGEHEE AR 71654	RI	0.00	0.35	0.35
16	28-12-03W	005-01720-000	FOWLER CALEB	14 ADCOCK CIR MCGEHEE AR 71654	RI	0.00	0.35	0.35
16	28-12-03W	005-01721-000	HARPER HAYDEN J JR & LESLIE	12 ADCOCK CIR MCGEHEE AR 71654	RI	0.00	0.38	0.38
16	28-12-03W	005-01722-000	DENNIS GREGORY & BETTY	10 ADCOCK CIR MCGEHEE AR 71654	RI	0.00	0.34	0.34
16	28-12-03W	005-01723-000	KOLB JAMES C & RITA KAY	8 ADCOCK CIR MCGEHEE AR 71654	RI	0.00	0.35	0.35
16	28-12-03W	005-01724-000	STANLEY ROMA M & KAYLA R	6 ADCOCK CIR MCGEHEE AR 71654	RI	0.00	0.35	0.35
16	28-12-03W	005-01725-000	BINNS DAVID & CHRISTY ADELLE	4 ADCOCK CIR MCGEHEE AR 71654	RI	0.00	0.48	0.48
16	28-12-03W	005-01726-000	CROFF MARO & JACQUELINE	702 HOLLY ST MCGEHEE AR 71654	RI	0.00	0.42	0.42
16	28-12-03W	005-01727-000	TABOR GREG B & CAROLYN R	101 RAZORBACK DR MCGEHEE AR 71654	RI	0.00	0.34	0.34
16	28-12-03W	005-01728-000	TABOR GREG B & CAROLYN R	101 RAZORBACK DR MCGEHEE AR 71654	RV	0.00	0.30	0.30
16	28-12-03W	005-01729-000	ALLEN ELISHA	103 RAZORBACK DR MCGEHEE AR 71654	RI	0.00	0.46	0.46
16	28-12-03W	005-01730-000	ROBINSON JOHN A & ELIZABETH I	105 RAZORBACK DR MCGEHEE AR 71654	RI	0.00	0.45	0.45
16	28-12-03W	005-01731-000	OWYOUNG CHASE R & PAISLEY PALSA	107 RAZORBACK DR MCGEHEE AR 71654	RI	0.00	0.26	0.26
16	28-12-03W	005-01732-000	NORRIS REVOCABLE TRUST	C/O RONALD & LINDA NORRIS-TRUSTEES MCGEHEE AR 71654	RI	0.00	0.32	0.32
16	28-12-03W	005-01733-000	WILSON DANNY & THETA	111 RAZORBACK DR MCGEHEE AR 71654	RI	0.00	0.35	0.35
16	28-12-03W	005-01734-000	WILSON DANNY & THETA	111 RAZORBACK DR MCGEHEE AR 71654	RV	0.00	0.31	0.31
16	28-12-03W	005-01735-000	WILSON DANNY & THETA	111 RAZORBACK DR MCGEHEE AR 71654	RV	0.00	0.39	0.39
16	28-12-03W	005-01736-000	DAY PATRICIA D	15 WOLFE DR MCGEHEE AR 71654	RV	0.00	0.91	0.91
16	28-12-03W	005-01737-000	CROFF MARO ALEXANDER V	702 HOLLY ST MCGEHEE AR 71654	RV	0.00	0.25	0.25
16	28-12-03W	005-01738-000	CROFF MARO ALEXANDER V	702 HOLLY ST MCGEHEE AR 71654	RV	0.00	0.35	0.35
16	28-12-03W	005-01739-000	LINN COLBY & KARA E	115 MOSS DR MCGEHEE 71654	RV	0.00	0.35	0.35
16	28-12-03W	005-01740-000	MCMAHAN MYRA GAYLE-CONTRACT	C/O JAMIE L SMITH MCGEHEE AR 71654	RI	0.00	0.34	0.34
16	28-12-03W	005-01741-000	MCMAHAN PHILLIP W & MYRENA K	112 MOSS DR MCGEHEE AR 71654	RI	0.00	0.34	0.34
16	28-12-03W	005-01742-000	MCMAHAN PHILLIP W & M	112 MOSS DR MCGEHEE AR 71654	RI	0.00	0.34	0.34
16	28-12-03W	005-01743-000	FIRST PRESBYTERIAN CHURCH OF MCGEHEE	302 N 4TH ST MCGEHEE AR 71654	ER	0.00	0.33	0.33
16	28-12-03W	005-01744-000	DAY PATRICIA D	15 WOLFE DRIVE MCGEHEE AR 71654	RV	0.00	0.33	0.33
16	28-12-03W	005-01745-000	SNOW STEVE & CHRISTINA	104 MOSS DR MCGEHEE AR 71654	RI	0.00	0.33	0.33
16	28-12-03W	005-01746-000	SOMERVELL DONNA	102 MOSS DR MCGEHEE AR 71654	RI	0.00	0.34	0.34
16	28-12-03W	005-01747-000	SOMERVELL DONNA	102 MOSS DR MCGEHEE AR 71654	RV	0.00	0.29	0.29
16	28-12-03W	005-01747-001	STANLEY ROMA M & KAYLA R	6 ADCOCK CIR MCGEHEE AR 71654	RV	0.00	0.03	0.03
16	28-12-03W	005-01748-000	PHILLIPS BOBBY LEE & DARLENE	6600 BRAZIL RD BENTON AR 72019	RI	0.00	0.42	0.42
16	28-12-03W	005-01749-000	LUCKY ROBERT E SR & ALESIA R	PO BOX 611 MCGEHEE AR 71654	RV	0.00	0.35	0.35
16	28-12-03W	005-01750-000	LUCKY ROBERT E SR & ALESIA R	105 MOSS DR MCGEHEE AR 71654	RI	0.00	0.28	0.28
16	28-12-03W	005-01751-000	LUCKY ROBERT SR & ALESHIA	105 MOSS DR MCGEHEE AR 71654	RI	0.00	0.36	0.36

MAP PAGE	SECTION TOWNSHIP RANGE	PARCEL NUMBER	OWNER NAME	* OWNER ADDRESS	*TYPE	ASSESSOR ACRE	GIS ACRE	LEVEED ACRE
16	28-12-03W	005-01752-000	LUCKY ROBERT E SR & ALESIA R	105 MOSS DRIVE MCGEHEE AR 71654	RV	0.00	0.46	0.46
16	28-12-03W	005-01753-000	LUCKY ROBERT E & ALESIA R	105 MOSS DR MCGEHEE AR 71654-	RV	0.00	0.27	0.27
16	28-12-03W	005-01754-000	PHILLIPS KYLE L	113 MOSS DR MCGEHEE AR 71654	RI	0.00	0.45	0.45
16	28-12-03W	005-01755-000	LINN COLBY & KARA E	115 MOSS DR MCGEHEE AR 71654	RI	0.00	0.33	0.33
16	28-12-03W	005-01756-000	MANKIN SKYLER ET AL	110 RAZERBACK DR MCGEHEE AR 71654	RV	0.00	0.37	0.37
16	28-12-03W	005-01757-000	MANKIN SKYLER ET AL	110 RAZORBACK DR MCGEHEE AR 71654	RI	0.00	0.29	0.29
16	28-12-03W	005-01758-000	SANDINE JAYSON R	108 RAZORBACK DR MCGEHEE AR 71654	RI	0.00	0.30	0.30
16	28-12-03W	005-01759-000	PAMBIANCHI MICH ARMANDO & BLAIR	106 RAZORBACK DR MCGEHEE AR 71654	RI	0.00	0.35	0.35
16	28-12-03W	005-01760-000	PIERCE LEIGH AUSTIN	104 RAZORBACK DR MCGEHEE AR 71654-	RI	0.00	0.38	0.38
16	28-12-03W	005-01761-000	WARGO HUNTER & ANNA CATHRYN	102 RAZORBACK DR MCGEHEE AR 71654	RI	0.00	0.33	0.33
16	28-12-03W	005-01769-000	CESSOR PRISCILLA & KRISTOPHER BITTLE	900 N 2ND ST MCGEHEE AR 71654	RV	0.00	0.18	0.18
16	28-12-03W	005-01770-000	ANKNEY JAIME & LAWRENCE CRIFT SR	906 N 2ND ST MCGEHEE AR 71654	RV	0.00	0.18	0.18
16	28-12-03W	005-01771-000	ANKNEY JAIME & LAWRENCE CRIFT SR	906 N 2ND ST MCGEHEE AR 71654	RV	0.00	0.18	0.18
16	28-12-03W	005-01772-000	TUBBS ELIZABETH	PO BOX 242 MCGEHEE AR 71654	RV	0.00	0.22	0.22
16	28-12-03W	005-01773-000	TUBBS ELIZABETH	914 N 2ND ST MCGEHEE AR 71654	RI	0.00	0.44	0.44
16	28-12-03W	005-01774-000	ANKNEY JAIME & LAWRENCE CRIFT SR	906 N 2ND ST MCGEHEE AR 71654	RI	0.00	0.38	0.38
16	28-12-03W	005-01775-000	ANKNEY JAIME & LAWRENCE CRIFT SR	906 N 2ND ST MCGEHEE AR 71654	RV	0.00	0.35	0.35
16	28-12-03W	005-01776-000	CESSOR PRISCILLA & KRISTOPHER BITTLE	900 N 2ND ST MCGEHEE AR 71654	RI	0.00	0.36	0.36
16	28-12-03W	005-01777-000	WILLIAMS BARBARA L	901 N 2ND ST MCGEHEE AR 71654	RI	0.00	0.29	0.29
16	28-12-03W	005-01778-000	CHANCE JOE ANN	1899 OLIVER AVE MEMPHIS TN 38114-	RI	0.00	0.25	0.25
16	28-12-03W	005-01779-000	MCMAHON HOPE & MICHAELA	913 N 2ND ST MCGEHEE AR 71654	RI	0.00	0.56	0.56
16	28-12-03W	005-01780-000	CAIN JOSEPH JR JOANNA ET AL	1219 W PIRU ST COMPTON CA 90222-	RI	0.00	0.27	0.27
16	28-12-03W	005-01781-000	CINGOLANI MYRA M	508 COUNTY LINE RD MCGEHEE AR 71654	RI	0.00	0.27	0.27
16	28-12-03W	005-01782-000	DENNIS GREGORY & BETTY	10 ADCOCK MCGEHEE AR 71654	RI	0.00	0.28	0.28
16	28-12-03W	005-01783-000	UNIQUE REALTY LLC	2002 OLD TILLAR HWY MCGEHEE AR 71654	RI	0.00	0.29	0.29
16	28-12-03W	005-01784-000	HORNADAY PHILLIP BRENT	901 N 3RD ST MCGEHEE AR 71654	RI	0.00	0.36	0.36
16	28-12-03W	005-01785-000	THOMPSON CHARLES & GLORIA	903 N 3RD ST MCGEHEE AR 71654	RI	0.00	0.24	0.24
16	28-12-03W	005-01786-000	WOODS MARY ANN	C/O ALLEN MARY ANN MCGEHEE AR 71654	RI	0.00	0.27	0.27
16	28-12-03W	005-01787-000	TAWKOYTY BETH	907 N 3RD ST MCGEHEE AR 71654	RI	0.00	0.25	0.25
16	28-12-03W	005-01788-000	BRANTLEY LOIS	1000 N 2ND MCGEHEE AR 71654	RI	0.00	0.25	0.25
16	28-12-03W	005-01789-000	DUNKLIN WILLIAM H JR	102 SILENT ST MCGEHEE AR 71654	RI	0.00	0.27	0.27
16	28-12-03W	005-01790-000	TUBBS EDWARD LAMAR & M J	904 N 4TH ST MCGEHEE AR 71654	RI	0.00	0.27	0.27
16	28-12-03W	005-01791-000	ASHFORD MARVIN LEVERT	PO BOX 253 MONTICELLO AR 71657	RI	0.00	0.34	0.34
16	28-12-03W	005-01792-000	SAWYER EILEEN C	901 N 4TH ST MCGEHEE AR 71654	RI	0.00	0.25	0.25
16	28-12-03W	005-01793-000	COURTNEY TORRE & CHIQUITA	903 N 4TH ST MCGEHEE AR 71654	RI	0.00	0.33	0.33
16	28-12-03W	005-01794-000	SMITH CLIFFORD & TONYA	304 S SCHOOL ST DERMOTT AR 71638	RI	0.00	0.47	0.47
16	28-12-03W	005-01795-000	FRENCH STEVE & WANDA	26 PLAINVIEW MCGEHEE AR 71654	RI	0.00	0.29	0.29
16	28-12-03W	005-01796-000	RAMIREZ CRYSTAL	904 N 5TH ST MCGEHEE AR 71654	RI	0.00	0.30	0.30
16	28-12-03W	005-01797-000	BURKS WAYNE & GUYLA J	PO BOX 40 TILLAR AR 71670	RI	0.00	0.48	0.48
16	28-12-03W	005-01798-000	LAMPKIN MICHAEL SCOTT & TONYA	901 N 5TH ST MCGEHEE AR 71654	RI	0.00	0.27	0.27
16	28-12-03W	005-01799-000	UNIQUE REALTY LLC	2002 OLD TILLAR HWY MCGEHEE AR 71654	RI	0.00	0.30	0.30
16	28-12-03W	005-01800-000	HOGUE KIRK D	1001 N 4TH ST MCGEHEE AR 71654	RI	0.00	0.08	0.08
16	28-12-03W	005-01801-000	BRANTLEY LOIS M	1000 N 2ND ST MCGEHEE AR 71654	RI	0.00	0.09	0.09
16	28-12-03W	005-01802-000	BRANTLEY LOIS M	1000 N 2ND ST MCGEHEE AR 71654	RI	0.00	0.16	0.16
16	28-12-03W	005-01803-000	HUGHES BRENDA	1005 N 4TH ST MCGEHEE AR 71654	RI	0.00	0.16	0.16
16	28-12-03W	005-01804-000	MAZZANTI C L & MELINDA K-LIFE ESTATE	C/O MAZZANTI SUSAN TINSLEY MCGEHEE AR 71654	RI	0.00	0.25	0.25
16	28-12-03W	005-01805-000	HALLMAN MARK	827 FLORENCE RD MONTICELLO AR 71655	RI	0.00	0.28	0.28
16	28-12-03W	005-01806-000	S & C PROPERTIES LLC	PO BOX 358 DUMAS AR 71639	RI	0.00	0.65	0.65

MAP PAGE	SECTION TOWNSHIP RANGE	PARCEL NUMBER	OWNER NAME	* OWNER ADDRESS	*TYPE	ASSESSOR ACRE	GIS ACRE	LEVEED ACRE
16	28-12-03W	005-01807-000	CANADA TAWANA	1003 N 3RD ST MCGEHEE AR 71654	RV	0.00	0.18	0.18
16	28-12-03W	005-01808-000	CANADA TAWANA	1003 N 3RD ST MCGEHEE AR 71654	RI	0.00	0.27	0.27
16	28-12-03W	005-01809-000	TABOR BETTY	1005 N 3RD ST MCGEHEE AR 71654	RI	0.00	0.27	0.27
16	28-12-03W	005-01810-000	LAMBERT & LAMBERT INVESTORS INC-CONTRACT	C/O PREWITT TARY & JACKIE MCGEHEE AR 71654	RI	0.00	0.38	0.38
16	28-12-03W	005-01811-000	DENNIS GREGORY & BETTY	10 ADCOCK MCGEHEE AR 71654	RI	0.00	0.18	0.18
16	28-12-03W	005-01812-000	CROFF MARO ALEXANDER V	702 HOLLY ST MCGEHEE AR 71654	RI	0.00	0.27	0.27
16	28-12-03W	005-01813-000	DANA DAWNAVAN DAVID FARM INC	C/O LEROY EMERSON MCGEHEE AR 71654	RI	0.00	0.27	0.27
16	28-12-03W	005-01814-000	MOORE LESLIE & ALICIA	950 HWY 1 N MCGEHEE AR 71654	RV	0.00	0.17	0.17
16	28-12-03W	005-01815-000	BRANTLEY LOIS M	1000 N 2ND ST MCGEHEE AR 71654	RI	0.00	0.20	0.20
16	28-12-03W	005-01860-000	LAMBERT & LAMBERT INVESTORS INC	365 BOTTOMS RD DUMAS AR 71639	RI	0.00	0.24	0.24
16	28-12-03W	005-01861-000	BYRD RONALD H & NADINE	PO BOX 6012 SHERWOOD AR 72124-	RI	0.00	0.37	0.37
16	28-12-03W	005-01862-000	CROFF MARO ALEXANDER V	702 HOLLY ST MCGEHEE AR 71654	RI	0.00	0.45	0.45
16	28-12-03W	005-01863-000	ARAGUZ JANET	1002 THOMPSON ST MCGEHEE AR 71654	RI	0.00	0.32	0.32
16	28-12-03W	005-01864-000	LAMBERT & LAMBERT INVESTORS INC-CONTRACT	C/O PIERCE ANNETTE & ANTHONY MAR DERMOTT AR 71638-	RI	0.00	0.27	0.27
16	28-12-03W	005-01865-000	S & C PROPERTIES LLC	PO BOX 358 DUMAS AR 71639	RI	0.00	0.27	0.27
16	28-12-03W	005-01866-000	SOTO ROSBEL	1007 THOMPSON ST MCGEHEE AR 71654	RI	0.00	0.30	0.30
16	28-12-03W	005-01867-000	WHITE KENT & KARON	507 HEMLOCK ST MCGEHEE AR 71654	RI	0.00	0.25	0.25
16	28-12-03W	005-01868-000	STANDRIDGE LARRY L	503 HEMLOCK ST MCGEHEE AR 71654	RI	0.00	0.25	0.25
16	28-12-03W	005-01869-000	DENNIS GREGORY A & BETTY P-CONTRACT	C/O BLACKMON DONNIE MCGEHEE AR 71654	RI	0.00	0.27	0.27
16	28-12-03W	005-01870-000	SOTO ROSBEL	1007 THOMPSON ST MCGEHEE AR 71654	RI	0.00	0.27	0.27
16	28-12-03W	005-01871-000	UNIQUE REALTY LLC	2002 OLD TILLAR HWY MCGEHEE AR 71654	RI	0.00	0.25	0.25
16	28-12-03W	005-01872-000	SPILMAN RANDALL T & BETTY J	1001 THOMPSON ST MCGEHEE AR 71654-	RI	0.00	0.27	0.27
16	28-12-03W	005-01873-000	FRENCH STEVEN A & WANDA	26 PLAINVIEW MCGEHEE AR 71654	RI	0.00	0.24	0.24
16	28-12-03W	005-01874-000	GRANT DOYLE MITCHELL	32 PLAINVIEW DR MCGEHEE AR 71654	RI	0.00	0.24	0.24
16	28-12-03W	005-01875-000	HALEY FRED ESTATE	908 THOMPSON ST MCGEHEE AR 71654	RI	0.00	0.25	0.25
16	28-12-03W	005-01876-000	LAMBERT & LAMBERT INVESTORS INC-CONTRACT	C/O BREK & CAMELLA STRICKLAND MCGEHEE AR 71654	RI	0.00	0.33	0.33
16	28-12-03W	005-01877-000	JACKSON ROSEMARY	505 WILLOW ST MCGEHEE AR 71654	RI	0.00	0.39	0.39
16	28-12-03W	005-01878-000	DENNIS GREGORY A & BETTY	10 ADCOCK MCGEHEE AR 71654	RI	0.00	0.33	0.33
16	28-12-03W	005-01879-000	DUNKLIN WILLIAM H JR	102 SILENT ST MCGEHEE AR 71654	RI	0.00	0.23	0.23
16	28-12-03W	005-01880-000	PAGE JIMMY LEE JR & KELLY DEANTE JERMOME	900 THOMPSON ST MCGEHEE AR 71654	RI	0.00	0.45	0.45
16	28-12-03W	005-01881-000	DAWKINS RONALD L	903 THOMPSON ST MCGEHEE AR 71654	RI	0.00	0.21	0.21
16	28-12-03W	005-01882-000	DONLEY VERNON	PO BOX 811 MCGEHEE AR 71654	RI	0.00	0.22	0.22
16	28-12-03W	005-01883-000	JACKSON ROSEMARY	505 WILLOW MCGEHEE AR 71654	RV	0.00	0.30	0.30
16	28-12-03W	005-01884-000	CINGOLANI DOYLE J ET AL	606 NORTH ST MCGEHEE AR 71654	RI	0.00	0.38	0.38
16	28-12-03W	005-01885-000	TROTTER ANTONIO T	PO BOX 194 WINCHESTER AR 71677	RV	0.00	0.36	0.36
16	28-12-03W	005-01886-000	DONLEY VERNON C	PO BOX 811 MCGEHEE AR 71654	RI	0.00	0.36	0.36
16	28-12-03W	005-01887-000	LAMBERT & LAMBERT INVESTORS INC-CONTRACT	C/O BRIGGS DREW & KANISHA EVANS MCGEHEE AR 71654	RI	0.00	0.22	0.22
16	28-12-03W	005-01888-000	LAMBERT & LAMBERT INVESTORS INC-CONTRACT	C/O KIMBERLY RENEE DAVIS MCGEHEE AR 71654	RI	0.00	0.28	0.28
16	28-12-03W	005-01889-000	MCGEHEE BANK	PO BOX 787 MCGEHEE AR 71654	RI	0.00	0.31	0.31
16	28-12-03W	005-01890-000	STALLINGS LEIGH A & BILLY BEARD	1000 GRANDVIEW DR MCGEHEE AR 71654	RI	0.00	0.25	0.25
16	28-12-03W	005-01891-000	GARCIA IGNACIO	1120 CHERYL LN LAKE VILLAGE AR 71653	RV	0.00	0.23	0.23
16	28-12-03W	005-01892-000	EDDY KENNETH W	1008 GRANDVIEW DR MCGEHEE AR 71654	RI	0.00	0.22	0.22
16	28-12-03W	005-01893-000	WHITE JOSEPH K & KARON F	507 HEMLOCK ST MCGEHEE AR 71654	RI	0.00	0.29	0.29
16	28-12-03W	005-01894-000	ASHCRAFT ROBERT L & LAURA D	510 HEMLOCK ST MCGEHEE AR 71654	RI	0.00	0.51	0.51
16	28-12-03W	005-01895-000	HALEY FRED ESTATE	908 THOMPSON MCGEHEE AR 71654	RV	0.00	0.06	0.06
16	28-12-03W	005-01896-000	UNIQUE REALTY LLC	2002 OLD TILLAR HWY MCGEHEE AR 71654	RI	0.00	0.45	0.45
16	28-12-03W	005-01897-000	MAY DEBRA	905 THOMPSON ST MCGEHEE AR 71654	RI	0.00	0.45	0.45
16	28-12-03W	005-01898-000	DENTON WM FRED & HARRIET A TRUST	DENTON WM FRED & HARRIET-TRUSTEE MCGEHEE AR 71654	RI	0.00	1.20	1.20

MAP PAGE	SECTION TOWNSHIP RANGE	PARCEL NUMBER	OWNER NAME	* OWNER ADDRESS	*TYPE	ASSESSOR ACRE	GIS ACRE	LEVEED ACRE
16	28-12-03W	005-01899-000	COLLINS JEFFREY D & ELIZABETH	5 FAIRVIEW DR MCGEHEE AR 71654	RI	0.00	1.00	1.00
16	28-12-03W	005-01900-000	HENDERSON RANDY & KATHY	7 FAIRVIEW DR MCGEHEE AR 71654	RI	0.00	1.00	1.00
16	28-12-03W	005-01901-000	COX RANDALL C & TERESA L	1510 N 4TH ST MCGEHEE AR 71654	RI	0.00	1.01	1.01
16	28-12-03W	005-01902-000	JOHNSON KRISTYL L	12 FAIRVIEW DR MCGEHEE AR 71654-	RV	0.00	0.11	0.11
16	28-12-03W	005-01903-000	JOHNSON KRISTYL L	12 FAIRVIEW DR MCGEHEE AR 71654-	RI	0.00	0.55	0.55
16	28-12-03W	005-01904-000	DEFIR GWENDOLYN	8 FAIRVIEW DR MCGEHEE AR 71654	RI	0.00	0.65	0.65
16	28-12-03W	005-01905-000	LEEK LAURA L GOODSON	6 FAIRVIEW DR MCGEHEE AR 71654	RI	0.00	0.43	0.43
16	28-12-03W	005-01906-000	GOODSON LARRY WYMAN & BETTY FRANCES	4 FAIRVIEW DR MCGEHEE AR 71654	RI	0.00	0.43	0.43
16	28-12-03W	005-01907-000	MCGEE SHELBA D	2 FAIRVIEW DR MCGEHEE AR 71654	RI	0.00	0.57	0.57
16	28-12-03W	005-01908-000	S & C PROPERTIES LLC	PO BOX 358 DUMAS AR 71639	RI	0.00	0.57	0.57
16	28-12-03W	005-01910-000	ROGERS MARGARET L	5 PLAINVIEW DR MCGEHEE AR 71654-	RI	0.00	0.43	0.43
16	28-12-03W	005-01911-000	FAULKNER NEWT R	6 PLAINVIEW DR MCGEHEE AR 71654	RI	0.00	0.39	0.39
16	28-12-03W	005-01912-000	LAMBERT & LAMBERT INVESTORS INC-CONTRACT	C/O ESSICK & ROBELIA COVINGTON (DAV MCGEHEE AR 71654	RI	0.00	0.41	0.41
16	28-12-03W	005-01913-000	LAMBERT & LAMBERT INVESTORS INC-CONTRACT	C/O ESSICK & ROBELIA COVINGTON MCGEHEE AR 71639	RV	0.00	0.49	0.49
16	28-12-03W	005-01914-000	POSEY CHARLES JR & LOIS	11 FAIRVIEW DR MCGEHEE AR 71654	RI	0.00	0.67	0.67
16	28-12-03W	005-01915-000	MURPHY ALBERT L & MARY J-LIFE ESTATE	13 FAIRVIEW DR MCGEHEE AR 71654	RI	0.00	0.66	0.66
16	28-12-03W	005-01916-000	NATIONSTAR MORTGAGE LLC	8950 CYPRESS WATERS BLVD COPPELL TX 75019	RI	0.00	1.34	1.34
16	28-12-03W	005-01917-000	THOMPSON VESTER L & BETTY J	210 WINDBOURNE AVE SCOTT LA 70583	RI	0.00	0.66	0.66
16	28-12-03W	005-01918-000	KELLEY CECIL & KRISTY	14 FAIRVIEW DR MCGEHEE AR 71654	RI	0.00	0.44	0.44
16	28-12-03W	005-01919-000	JOHNSON KRISTYL L	12 FAIRVIEW DR MCGEHEE AR 71654	RI	0.00	0.63	0.63
16	28-12-03W	005-01920-000	SMITH DOUGLAS J & LANA M	509 NORTH ST MCGEHEE AR 71654	RI	0.00	0.27	0.27
16	28-12-03W	005-01921-000	ROME SHANNON R	810 THOMPSON ST MCGEHEE AR 71654	RI	0.00	0.30	0.30
16	28-12-03W	005-01922-000	BINNS GEORGE M & PATRICIA L	806 THOMPSON ST MCGEHEE AR 71654	RI	0.00	0.28	0.28
16	28-12-03W	005-01923-000	UNIQUE REALTY LLC	2002 OLD TILLAR HWY MCGEHEE AR 71654	RI	0.00	0.28	0.28
16	28-12-03W	005-01924-000	GUSTAFSON LAVANA	174 DOLLAR HILL LN DERMOTT AR 71638	RI	0.00	0.28	0.28
16	28-12-03W	005-01925-000	EVANS JIMI	PO BOX 1113 MCGEHEE AR 71654	RI	0.00	0.18	0.18
16	28-12-03W	005-01926-000	SHEETS SHANITA	605 NORTH ST MCGEHEE AR 71654	RI	0.00	0.18	0.18
16	28-12-03W	005-01928-000	HOPPER DEBORAH	609 NORTH ST MCGEHEE AR 71654	RI	0.00	0.37	0.37
16	28-12-03W	005-01929-000	ROBNOLT PENNY & COBURN K VASHISTA	611 NORTH ST MCGEHEE AR 71654	RI	0.00	0.27	0.27
16	28-12-03W	005-01930-000	LAMBERT & LAMBERT INVESTORS INC-CONTRACT	C/O COLLINS JEFFERY & ELIZABETH MCGEHEE AR 71654	RI	0.00	0.29	0.29
16	28-12-03W	005-01931-000	SIMS BEVERLY	1201 CROOKED BAYOU DR MCGEHEE AR 71654	RI	0.00	0.19	0.19
16	28-12-03W	005-01932-000	CROFF MARO ALEXANDER V	702 HOLLY ST MCGEHEE AR 71654	RI	0.00	0.19	0.19
16	28-12-03W	005-01933-000	CAMBOY FARMS INC	PO BOX 50 MCGEHEE AR 71654	RI	0.00	0.19	0.19
16	28-12-03W	005-01934-000	STONE SHELBY J-CONTRACT	C/O ROBERT & FOEST WITHERSPOON MCGEHEE AR 71654-	RI	0.00	0.19	0.19
16	28-12-03W	005-01935-000	UNIQUE REALTY LLC	2002 OLD TILLAR HWY MCGEHEE AR 71654	RI	0.00	0.30	0.30
16	28-12-03W	005-01936-000	NAGI MAHMOUD	902 HOLLY ST MCGEHEE AR 71654	RI	0.00	0.29	0.29
16	28-12-03W	005-01937-000	ALI MAMAR HASSAN	119 HWY 65 S DUMAS AR 71639	CI	0.00	0.27	0.27
16	28-12-03W	005-01939-000	MCCRACKEN RANDY	313 S 5TH MCGEHEE AR 71654	CI	0.00	0.11	0.11
16	28-12-03W	005-01940-000	SHERLAND STEPHEN B & DENNIS LYNN	1059 S CHATEAU POINT INVERNESS FL 34450-	RV	0.00	0.14	0.14
16	28-12-03W	005-01941-000	SHERLAND STEPHEN B & DENNIS LYNN	1059 S CHATEAU POINT INVERNESS FL 34450-	RV	0.00	0.19	0.19
16	28-12-03W	005-01942-000	SHERLAND STEPHEN B & DENNIS LYNN	1059 S CHATEAU POINT INVERNESS FL 34450-	RV	0.00	0.19	0.19
16	28-12-03W	005-01943-000	RIAL JIMMIE WAYNE JR	712 THOMPSON ST MCGEHEE AR 71654	RI	0.00	0.32	0.32
16	28-12-03W	005-01944-000	S & C PROPERTIES LLC	PO BOX 353 DUMAS AR 71639	RI	0.00	0.28	0.28
16	28-12-03W	005-01945-000	GREEN T'CAMBRY	708 THOMPSON ST MCGEHEE AR 71654	RI	0.00	0.28	0.28
16	28-12-03W	005-01946-000	MCCARTHY DAVID PAUL	PO BOX 1271 MCGEHEE AR 71654	RI	0.00	0.24	0.24
16	28-12-03W	005-01947-000	HIGGINS DANIEL RAE	2804 NEW CASTLE PARAGOULD AR 72450	RI	0.00	0.30	0.30
16	28-12-03W	005-01948-000	THRASH MICHAEL T & SHEILA S	PO BOX 151 DUMAS AR 71639-	RI	0.00	0.29	0.29
16	28-12-03W	005-01949-000	CUMMINGS STEVE D & DENISE	702 THOMPSON ST MCGEHEE AR 71654	RI	0.00	0.26	0.26

MAP PAGE	SECTION TOWNSHIP RANGE	PARCEL NUMBER	OWNER NAME	* OWNER ADDRESS	*TYPE	ASSESSOR ACRE	GIS ACRE	LEVEED ACRE
16	28-12-03W	005-01950-000	ASHLEY JESSIE EARL-CONTRACT	C/O MELISSA B & QUANTEL SHIELDS MCGEHEE AR 71654	RI	0.00	0.26	0.26
16	28-12-03W	005-01951-000	SIMS BEVERLY A	1201 CROOKED BAYOU MCGEHEE AR 71654	RI	0.00	0.28	0.28
16	28-12-03W	005-01952-000	HIGGINS DANIEL RAE	2804 NEW CASTLE PARAGOULD AR 72450	RI	0.00	0.29	0.29
16	28-12-03W	005-01953-000	CUMMINGS MARGIE	703 THOMPSON MCGEHEE AR 71654	RV	0.00	0.06	0.06
16	28-12-03W	005-01954-000	CUMMINGS MARGIE	703 THOMPSON ST MCGEHEE AR 71654	RI	0.00	0.28	0.28
16	28-12-03W	005-01955-000	DONLEY VERNON C	PO BOX 811 MCGEHEE AR 71654	RI	0.00	0.28	0.28
16	28-12-03W	005-01956-000	HACKETT LINDA S	707 THOMPSON ST MCGEHEE AR 71654	RI	0.00	0.28	0.28
16	28-12-03W	005-01957-000	WILSON KATHY L	709 THOMPSON ST MCGEHEE AR 71654	RI	0.00	0.22	0.22
16	28-12-03W	005-01958-000	SAVAGE JASON	711 THOMPSON ST MCGEHEE AR 71654	RI	0.00	0.30	0.30
16	28-12-03W	005-01959-000	RENFROE JAMES & GERALDINE	603 PHILLIPS ST MCGEHEE AR 71654	RI	0.00	0.26	0.26
16	28-12-03W	005-01960-000	DAIFULLAH ABDULLA NAGI	605 PHILLIPS ST MCGEHEE AR 71654	RI	0.00	0.22	0.22
16	28-12-03W	005-01961-000	IRONS SHIRLEY & JEFFERY DALE	607 PHILLIPS ST MCGEHEE AR 71654	RI	0.00	0.21	0.21
16	28-12-03W	005-01962-000	D & D PROPERTIES	C/O LIVINGSTON DON DUMAS AR 71639	RI	0.00	0.24	0.24
16	28-12-03W	005-01963-000	ROGERS MARGARET L	5 PLAINVIEW MCGEHEE AR 71654-	RV	0.00	0.11	0.11
16	28-12-03W	005-01964-000	LALLY JOHN MICHAEL & CONSTANCE C	601 N 2ND MCGEHEE AR 71654	RI	0.00	0.55	0.55
16	28-12-03W	005-01965-000	BOX JAMES HANSON & MARGIE	9 PLAINVIEW DR MCGEHEE AR 71654	RI	0.00	0.44	0.44
16	28-12-03W	005-01966-000	BIVENS CHARLES KENNETH	PO BOX 1035 MCGEHEE AR 71654	RI	0.00	0.44	0.44
16	28-12-03W	005-01967-000	LIPFORD JAMES A JR & DELANA	13 PLAINVIEW DR MCGEHEE AR 71654	RI	0.00	0.66	0.66
16	28-12-03W	005-01968-000	LIPFORD JAMES A JR & DELANA	13 PLAINVIEW DR MCGEHEE AR 71654	RI	0.00	0.44	0.44
16	28-12-03W	005-01969-000	GRIMES TERRI & DONNIE	PO BOX 153 MCGEHEE AR 71654	RI	0.00	0.41	0.41
16	28-12-03W	005-01970-000	TANNER BARBARA	23 SHANNON DR MCGEHEE AR 71654	RI	0.00	0.39	0.39
16	28-12-03W	005-01971-000	ELLIOTT ROBERT T & BILLYE LOU	18 PLAINVIEW DR MCGEHEE AR 71654	RI	0.00	0.39	0.39
16	28-12-03W	005-01972-000	FLOWERS GAVIN	PO BOX 1016 MCGEHEE AR 71654	RI	0.00	0.39	0.39
16	28-12-03W	005-01973-000	HYATT LEWIS & JOAN FAMILY REVOCABLE TRUST	HYATT LEWIS & JOAN-TRUSTEES MCGEHEE AR 71654	RI	0.00	0.47	0.47
16	28-12-03W	005-01975-000	SHOPHER DAVID & AUNDREA F	10 PLAINVIEW DR MCGEHEE AR 71654	RI	0.00	0.49	0.49
16	28-12-03W	005-01976-000	DONLEY VERNON	PO BOX 811 MCGEHEE AR 71654	RI	0.00	0.57	0.57
16	28-12-03W	005-01977-000	BACKGATE COMPANY INC	367 BOTTOMS RD DUMAS AR 71639	RI	0.00	0.56	0.56
16	28-12-03W	005-01978-000	THOMPSON LISA	PO BOX 785 MCGEHEE AR 71654	RI	0.00	0.45	0.45
16	28-12-03W	005-01979-000	HENSON FRANK G & MADONNA	9 SHANNON DR MCGEHEE AR 71654	RI	0.00	0.90	0.90
16	28-12-03W	005-01979-001	DESHA WAREHOUSE INC	5 SHANNON DR MCGEHEE AR 71654	RI	0.00	0.79	0.79
16	28-12-03W	005-01981-000	BEEDLE HAROLD D & BARBARA R	17 SHANNON DR MCGEHEE AR 71654	RI	0.00	0.98	0.98
16	28-12-03W	005-01982-000	ROBINSON JORDON A	18 SHANNON DR MCGEHEE AR 71654	RI	0.00	0.62	0.62
16	28-12-03W	005-01983-000	GREEN BRANDON	14 SHANNON DR MCGEHEE AR 71654-	RI	0.00	0.51	0.51
16	28-12-03W	005-01984-000	LAMBERT & LAMBERT INVESTORS INC	365 BOTTOMS RD DUMAS AR 71639	RI	0.00	0.51	0.51
16	28-12-03W	005-01985-000	FERGUSON FAYBURN D & MAXINE	C/O FERGUSON FAYBURN D MCGEHEE AR 71654	RI	0.00	0.70	0.70
16	28-12-03W	005-01986-000	MADDEN BRUCE	8 SHANNON DR MCGEHEE AR 71654	RI	0.00	0.40	0.40
16	28-12-03W	005-01987-000	ELLIS CAROLYN	6 SHANNON DR MCGEHEE AR 71654-	RI	0.00	0.39	0.39
16	28-12-03W	005-01988-000	LAMBERT & LAMBERT INVESTORS INC-CONTRACT	C/O WILLIAM & QUENSHEADRA WILLIAMS MCGEHEE AR 71654	RI	0.00	0.39	0.39
16	28-12-03W	005-01989-000	HAVARD SHIRLEY-LIFE ESTATE	2 SHANNON DR MCGEHEE AR 71654	RI	0.00	0.57	0.57
16	28-12-03W	005-01990-000	CARSON JERRY L & MARY L	17 FAIRVIEW DR MCGEHEE AR 71654	RI	0.00	1.26	1.26
16	28-12-03W	005-01991-000	FRENCH MICHAEL	PO BOX 50 MCGEHEE AR 71654	RI	0.00	1.00	1.00
16	28-12-03W	005-01992-000	FERRELL CHRISTOPHER M	21 FAIRVIEW DR MCGEHEE AR 71654	RV	0.00	0.07	0.07
16	28-12-03W	005-01993-000	FERRELL CHRISTOPHER M	21 FAIRVIEW DR MCGEHEE AR 71654	RI	0.00	1.00	1.00
16	28-12-03W	005-01994-000	HUNDLEY LARRY E & ALEAH V	23 FAIRVIEW DR MCGEHEE AR 71654	RI	0.00	1.00	1.00
16	28-12-03W	005-01995-000	HUBBARD CONNIE	24 FAIRVIEW DR MCGEHEE AR 71654-	RI	0.00	0.67	0.67
16	28-12-03W	005-01996-000	IRONS CHRISTOPHER	22 FAIRVIEW DR MCGEHEE AR 71654	RI	0.00	0.78	0.78
16	28-12-03W	005-01997-000	FRENCH LARRY CAMERON	20 FAIRVIEW DR MCGEHEE AR 71654	RI	0.00	0.56	0.56
16	28-12-03W	005-01998-000	RATCLIFF BARBARA & HERSCHEL L	18 FAIRVIEW DR MCGEHEE AR 71654	RI	0.00	0.69	0.69

MAP PAGE	SECTION TOWNSHIP RANGE	PARCEL NUMBER	OWNER NAME	* OWNER ADDRESS	*TYPE	ASSESSOR ACRE	GIS ACRE	LEVEED ACRE
16	28-12-03W	005-01999-000	MORGAN CHARLES & BRENDA S	21 PLAINVIEW MCGEHEE AR 71654	RI	0.00	0.69	0.69
16	28-12-03W	005-02000-000	CROFF MARO ALEXANDER V	702 HOLLY ST MCGEHEE AR 71654	RI	0.00	0.66	0.66
16	28-12-03W	005-02001-000	FRENCH STEVE & WANDA	26 PLAINVIEW DR MCGEHEE AR 71654	RV	0.00	0.67	0.67
16	28-12-03W	005-02001-001	REEVES CATHERINE	31 PLAINVIEW MCGEHEE AR 71654	RI	0.00	0.66	0.66
16	28-12-03W	005-02002-000	GRANT DOYLE MITCHELL	32 PLAINVIEW MCGEHEE AR 71654	RI	0.00	0.42	0.42
16	28-12-03W	005-02003-000	FRASER MAX & AMANDA ANDERSON	28 PLAINVIEW DR MCGEHEE AR 71654-	RI	0.00	0.53	0.53
16	28-12-03W	005-02004-000	FRENCH STEVEN A & WANDA J	26 PLAINVIEW DR MCGEHEE AR 71654-	RI	0.00	0.53	0.53
16	28-12-03W	005-02005-000	TOSTON BRENT & ROSA	24 PLAINVIEW DR MCGEHEE AR 71654	RI	0.00	0.53	0.53
16	28-12-03W	005-02006-000	LLOYD CHARLES	22 PLAINVIEW DR MCGEHEE AR 71654	RI	0.00	0.53	0.53
16	28-12-03W	005-02007-000	TANNER BARBARA D	23 SHANNON DR MCGEHEE AR 71654	RI	0.00	0.64	0.64
16	28-12-03W	005-02008-000	DEEM DANNIE D	22 JACKSON DR MCGEHEE AR 71654	RI	0.00	0.64	0.64
16	28-12-03W	005-02009-000	JONES DERRICK L	PO BOX 1281 MCGEHEE AR 71654	RI	0.00	0.64	0.64
16	28-12-03W	005-02010-000	GRANT DOYLE MITCHELL	32 PLAINVIEW MCGEHEE AR 71654	RI	0.00	0.62	0.62
16	28-12-03W	005-02011-000	STRINGFELLOW MARY	32 SHANNON DR MCGEHEE AR 71654	RI	0.00	0.57	0.57
16	28-12-03W	005-02012-000	BEEGLE BILLY M	30 SHANNON DR MCGEHEE AR 71654	RI	0.00	0.60	0.60
16	28-12-03W	005-02013-000	PROSSER ROBERT L III & CLAUDETTE	26 SHANNON MCGEHEE AR 71654	RI	0.00	2.44	2.44
16	28-12-03W	005-02014-000	EVANS ROBERT ALLEN	30 SHANNON DR MCGEHEE AR 71654	RV	0.00	0.53	0.53
16	28-12-03W	005-02015-000	STRINGFELLOW MARY	32 SHANNON DR MCGEHEE AR 71654	RV	0.00	0.10	0.10
16	28-12-03W	005-02016-000	GRAHAM JACQUELINE B & WILLIE B	1909 MASONVILLE RD MCGEHEE AR 71654	CI	0.00	0.55	0.55
16	28-12-03W	005-02017-000	JACKSON ELLIS J & BARBARA	605 THOMPSON ST MCGEHEE AR 71654	RI	0.00	1.11	1.11
16	28-12-03W	005-02021-000	NAGI MAHMOUD	900 HOLLY ST MCGEHEE AR 71654	CI	0.00	0.48	0.48
16	28-12-03W	005-02022-000	SAWYER GEORGE W & JO ANN	PO BOX 5284 DECATUR AL 35601	RV	0.00	0.17	0.17
16	28-12-03W	005-02023-000	SAWYER GEORGE W & JO ANN	PO BOX 5284 DECATUR AL 35601	RV	0.00	0.17	0.17
16	28-12-03W	005-02024-000	SAWYER GEORGE W & JO ANN	PO BOX 5284 DECATUR AL 35601	RV	0.00	0.17	0.17
16	28-12-03W	005-02025-000	SAWYER GEORGE W & JO ANN	PO BOX 5284 DECATUR AL 35601	RV	0.00	0.17	0.17
16	28-12-03W	005-02026-000	SAWYER GEORGE W & JO ANN	PO BOX 5284 DECATUR AL 35601	RV	0.00	0.17	0.17
16	28-12-03W	005-02027-000	SAWYER GEORGE W & JO ANN	PO BOX 5284 DECATUR AL 35601	RV	0.00	0.17	0.17
16	28-12-03W	005-02028-000	DELTA FARM & HOME REAL ESTATE CO	207 B WEST OAK MCGEHEE AR 71654	RV	0.00	1.45	1.45
16	28-12-03W	005-02029-000	ARKLA GAS COMPANY	PO BOX 21734 SHREVEPORT LA 71151	PS	0.00	0.86	0.86
16	28-12-03W	005-02030-000	FLOURNOY ASHLEY D	8606 CREEKSIDE PLACE RANCHO CUCAMONGA CA 91730	RI	0.00	0.21	0.21
16	28-12-03W	005-02031-000	FLOURNOY ASHLEY D	8606 CREEKSIDE PLACE RANCHO CUCAMONGA CA 91730	RI	0.00	0.26	0.26
16	28-12-03W	005-02032-000	FLOURNOY ASHLEY D	8606 CREEKSIDE PLACE RANCHO CUCAMONGA CA 91730	RI	0.00	0.43	0.43
16	28-12-03W	005-02033-000	UNIQUE REALTY LLC	2002 OLD TILLAR HWY MCGEHEE AR 71654	RI	0.00	0.26	0.26
16	28-12-03W	005-02034-000	HIGGINS DANIEL RAE	2804 NEW CASTLE PARAGOULD AR 72450	RI	0.00	0.23	0.23
16	28-12-03W	005-02035-000	ELLIS SHARON	PO BOX 1094 MCGEHEE AR 71654	RI	0.00	0.22	0.22
16	28-12-03W	005-02036-000	PASCHALL GARY RAY	700 GRANDVIEW DR MCGEHEE AR 71654	RI	0.00	0.24	0.24
16	28-12-03W	005-02037-000	UNIQUE REALTY LLC	2002 OLD TILLAR HWY MCGEHEE AR 71654	RI	0.00	0.22	0.22
16	28-12-03W	005-02038-000	CROFF MARO ALEXANDER V	702 HOLLY ST MCGEHEE AR 71654	RI	0.00	0.20	0.20
16	28-12-03W	005-02039-000	CROFF MARO ALEXANDER V	702 HOLLY MCGEHEE AR 71654	RI	0.00	0.38	0.38
16	28-12-03W	005-02040-000	700 MARK DRIVE LLC	C/O CSCV ARKANSAS REALTY LLC BALTIMORE MD 21209	CI	0.00	4.86	4.86
16	28-12-03W	005-02041-000	SIMS BEVERLY A	1201 CROOKED BAYOU MCGEHEE AR 71654	RV	0.00	0.04	0.04
16	28-12-03W	005-02042-000	DABLOCK SUE SHERLAND ET AL	1155 CRIMSON CLOVER CONWAY AR 72034	RV	0.00	0.03	0.03
16	28-12-03W	005-02043-000	BENSON JOSHUA	PO BOX 722 MCGEHEE AR 71654-	RI	0.00	0.22	0.22
16	28-12-03W	005-02044-000	CROFF MARO ALEXANDER V	702 HOLLY ST MCGEHEE AR 71654	RI	0.00	0.22	0.22
16	28-12-03W	005-02045-000	CITY OF MCGEHEE	PO BOX 612 MCGEHEE AR 71654-	EG	0.00	0.26	0.26
16	28-12-03W	005-02046-000	LEWIS FAYE	707 MARK DR MCGEHEE AR 71654	RI	0.00	0.26	0.26
16	28-12-03W	005-02047-000	LATTIMORE JENNIFER I	16 JACKSON DR MCGEHEE AR 71654	RI	0.00	0.24	0.24
16	28-12-03W	005-02048-000	PEARCE DARRYL & VANESSA	14 JACKSON DR MCGEHEE AR 71654	RI	0.00	0.23	0.23

MAP PAGE	SECTION TOWNSHIP RANGE	PARCEL NUMBER	OWNER NAME	* OWNER ADDRESS	*TYPE	ASSESSOR ACRE	GIS ACRE	LEVEED ACRE
16	28-12-03W	005-02049-000	SANDIFER GARY L & BETTY-CONTRACT	C/O SEWELL LATASHA MCGEHEE AR 71654	RI	0.00	0.23	0.23
16	28-12-03W	005-02050-000	ASHLEY JESSIE EARL II	197 STUART ISLAND RD LAKE VILLAGE AR 71653	RI	0.00	0.23	0.23
16	28-12-03W	005-02051-000	BEATTY ROBERT	8 JACKSON DR MCGEHEE AR 71654	RI	0.00	0.25	0.25
16	28-12-03W	005-02052-000	DYE ROOSEVELT & DOROTHY M	6 JACKSON DR MCGEHEE AR 71654	RI	0.00	0.24	0.24
16	28-12-03W	005-02053-000	WHITE REGINA	4 JACKSON DR MCGEHEE AR 71654	RI	0.00	0.23	0.23
16	28-12-03W	005-02054-000	LAMBERT & LAMBERT INVESTORS INC-CONTRACT	C/O PHILLIPS COREY & MARQUETTA MCGEHEE AR 71654	RI	0.00	0.24	0.24
16	28-12-03W	005-02055-000	BRITTON AMY & MICHAEL	1 JACKSON DR MCGEHEE AR 71654	RI	0.00	0.38	0.38
16	28-12-03W	005-02056-000	CROFF MARO ALEXANDER V	702 HOLLY ST MCGEHEE AR 71654	RI	0.00	0.31	0.31
16	28-12-03W	005-02057-000	CROFF MARO ALEXANDER V	702 HOLLY ST MCGEHEE AR 71654	RI	0.00	0.32	0.32
16	28-12-03W	005-02058-000	CROFF MARO ALEXANDER V	702 HOLLY ST MCGEHEE AR 71654	RI	0.00	0.32	0.32
16	28-12-03W	005-02059-000	CROFF MARO ALEXANDER V	702 HOLLY ST MCGEHEE AR 71654	RI	0.00	0.32	0.32
16	28-12-03W	005-02060-000	LAMBERT & LAMBERT INVESTORS INC-CONTRACT	C/O DOMINQUE BENTLEY & GAYLON POLIT MCGEHEE AR 71654	RI	0.00	0.33	0.33
16	28-12-03W	005-02061-000	SANDIFER GARY & BETTY-CONTRACT	C/O ESAW PHILIP SR & ANNETTE MCGEHEE AR 71654	RI	0.00	0.33	0.33
16	28-12-03W	005-02062-000	HAYNES DEBRA	105 N CHURCH S TILLAR AR 71670	RI	0.00	0.33	0.33
16	28-12-03W	005-02063-000	JORDAN TIARRA	607 DOTTLEY ST MCGEHEE AR 71654-	RI	0.00	0.26	0.26
16	28-12-03W	005-02064-000	S & C PROPERTIES LLC	PO BOX 358 DUMAS AR 71639	RI	0.00	0.26	0.26
16	28-12-03W	005-02065-000	REED ROBERT L	805 N 4TH MCGEHEE AR 71654	RI	0.00	0.26	0.26
16	28-12-03W	005-02066-000	CLAYTON PROPERTY MANAGEMENT LLC	210 COURT ST DUMAS AR 71639	RI	0.00	0.26	0.26
16	28-12-03W	005-02067-000	COLEMAN VICTOR & TERESA	PO BOX 50 MCGEHEE AR 71654	RI	0.00	0.23	0.23
16	28-12-03W	005-02068-000	FRENCH MICHAEL A	PO BOX 50 MCGEHEE AR 71654	RI	0.00	0.23	0.23
16	28-12-03W	005-02069-000	FRENCH STEVEN ANTHONY & WANDA	26 PLAINVIEW DR MCGEHEE AR 71654	RI	0.00	0.23	0.23
16	28-12-03W	005-02070-000	FIRST CHURCH OF GOD IN CHRIST OF MCGEHEE	PO BOX 845 MCGEHEE AR 71654	ER	0.00	0.23	0.23
16	28-12-03W	005-02071-000	LAMBERT & LAMBERT INVESTORS INC-CONTRACT	C/O SHIRLEY ARRINGTON MCGEHEE AR 71654	RI	0.00	0.22	0.22
16	28-12-03W	005-02072-000	MCMAHAN PHIL-CONTRACT	C/O LOREAN LOUIS MCGEHEE AR 71654	RI	0.00	0.23	0.23
16	28-12-03W	005-02073-000	LANDRY JIMMY JR & LACIE	721 MARK DR MCGEHEE AR 71654	RI	0.00	0.23	0.23
16	28-12-03W	005-02074-000	ASHLEY JESSIE EARL II-CONTRACT	C/O HARRIS ALNETTER V & DERRICK MCGEHEE AR 71654	RI	0.00	0.23	0.23
16	28-12-03W	005-02075-000	PHILLIPS TONY	725 MARK DR MCGEHEE AR 71654-	RI	0.00	0.27	0.27
16	28-12-03W	005-02076-000	LAMBERT & LAMBERT INVESTORS INC-CONTRACT	C/O PRINCILLA BLOCK MCGEHEE AR 71654	RI	0.00	0.27	0.27
16	28-12-03W	005-02077-000	ZAMARIPAS DONALD & KATHLEEN	24 JACKSON DR MCGEHEE AR 71654	RI	0.00	0.23	0.23
16	28-12-03W	005-02078-000	DEEM DANNIE D	22 JACKSON DR MCGEHEE AR 71654	RI	0.00	0.23	0.23
16	28-12-03W	005-02079-000	LAMBERT & LAMBERT INVESTORS INC-CONTRACT	C/O POWELL JASMINE MCGEHEE AR 71654	RI	0.00	0.23	0.23
16	28-12-03W	005-02080-000	BUTLER MARY JANE	18 JACKSON DR MCGEHEE AR 71654	RI	0.00	0.22	0.22
16	28-12-03W	005-02081-000	LAWSON BRITTANY	17 JACKSON DR MCGEHEE AR 71654	RI	0.00	0.37	0.37
16	28-12-03W	005-02082-000	LAMBERT & LAMBERT INVESTORS INC-CONTRACT	C/O JIMMY & BETH LAWSON MCGEHEE AR 71654	RI	0.00	0.32	0.32
16	28-12-03W	005-02083-000	CROFF MARO ALEXANDER V-CONTRACT	C/O MONROE MICHAEL & REBECCA MCGEHEE AR 71654	RI	0.00	0.32	0.32
16	28-12-03W	005-02084-000	POLITE JOHNNY SR	23 JACKSON DR MCGEHEE AR 71654	RI	0.00	0.32	0.32
16	28-12-03W	005-02085-000	FRENCH JASON TODD SR	25 JACKSON DR MCGEHEE AR 71654	RI	0.00	0.36	0.36
16	28-12-03W	005-02086-000	GRAHAM JACQUELINE B & WILLIE B	1909 MASONVILLE RD MCGEHEE AR 71654	CI	0.00	0.39	0.39
16	28-12-03W	005-02086-001	DANIELS ROBERT L	103 DOTTLEY DR MCGEHEE AR 71654	RV	0.00	0.13	0.13
16	28-12-03W	005-02087-000	GRAHAM JACQUELINE B & WILLIE B	1909 MASONVILLE RD MCGEHEE AR 71654	RV	0.00	0.39	0.39
16	28-12-03W	005-02087-001	DANIELS ROBERT L	103 DOTTLEY DR MCGEHEE AR 71654	RV	0.00	0.13	0.13
16	28-12-03W	005-02088-000	CROFF MARO ALEXANDER V	702 HOLLY ST MCGEHEE AR 71654	RI	0.00	0.66	0.66
16	28-12-03W	005-02090-000	VENCILL PAUL	236 A CROOKED BAYOU MCGEHEE AR 71654	RI	0.00	0.24	0.24
16	28-12-03W	005-02091-000	SMITH CYNTHIA C	2 MARK COVE MCGEHEE AR 71654	RI	0.00	0.24	0.24
16	28-12-03W	005-02092-000	BOBADILLA ALONZO	4 MARK COVE MCGEHEE AR 71654	RI	0.00	0.24	0.24
16	28-12-03W	005-02093-000	HARVEST LEON	PO BOX 872 MCGEHEE AR 71654	RI	0.00	0.22	0.22
16	28-12-03W	005-02094-000	FOSTER DAVID L SR	714 MARK DR MCGEHEE AR 71654	RI	0.00	0.25	0.25
16	28-12-03W	005-02095-000	WASHINGTON MAE C	1 MARK COVE MCGEHEE AR 71654	RI	0.00	0.26	0.26

MAP PAGE	SECTION TOWNSHIP RANGE	PARCEL NUMBER	OWNER NAME	* OWNER ADDRESS	*TYPE	ASSESSOR ACRE	GIS ACRE	LEVEED ACRE
16	28-12-03W	005-02096-000	THOMAS BILLY JOE	3 MARK COVE MCGEHEE AR 71654	RI	0.00	0.25	0.25
16	28-12-03W	005-02097-000	ASHLEY JESSIE EARL II-CONTRACT	C/O BENJAMIN & SHAVON HUBBARD MCGEHEE AR 71654	RI	0.00	0.26	0.26
16	29-12-03W	001-05951-000	PAMBIANCHI CHARLES	1901 HOLLY ST MCGEHEE AR 71654	AV	44.20	74.25	74.25
16	29-12-03W	001-05952-000	VICKERS INA G	246 S JOHN DUMAS AR 71639-	AV	66.84	40.59	40.59
16	29-12-03W	001-05957-000	WEAVER DEANNE D & LINSEY B LAMPKIN	C/O DEANNE D WEAVER MONTICELLO AR 71655	AV	22.98	11.30	11.30
16	29-12-03W	001-05961-000	CARR AGRICULTURAL ENTERPRISES LLC	7260 BROOKE BLVD MIDLOTHIAN TX 76065	AV	19.14	1.27	1.27
16	29-12-03W	001-05962-000	CARR AGRICULTURAL ENTERPRISES LLC	7260 BROOKE BLVD MIDLOTHIAN TX 76065	AV	13.07	69.77	69.77
16	29-12-03W	001-05964-000	WHITAKER SAM ET AL	PO BOX 350 DERMOTT AR 71638	AV	155.97	163.72	163.72
16	29-12-03W	001-05967-000	VICKERS INA G	246 S JOHN DUMAS AR 71639-	AV	26.32	28.64	28.64
16	29-12-03W	001-05968-000	FRENCH STEVEN A	PO BOX 975 MCGEHEE AR 71654	AV	7.69	0.96	0.96
16	29-12-03W	001-05969-000	WHITAKER SAM ET AL	PO BOX 350 DERMOTT AR 71638	AV	68.00	65.14	65.14
16	29-12-03W	001-05971-000	MCGHEE JAMES F JR	PO BOX 627 VAN BUREN AR 72956	AV	26.72	36.96	36.96
16	29-12-03W	001-05971-001	TERRY KRISTY	308 BAUGHMAN RD MCGEHEE AR 71654	RI	1.48	1.47	1.47
16	29-12-03W	005-00117-000	THOMPSON DAVID R	PO BOX 156 MCGEHEE AR 71654	RI	2.00	1.95	1.95
16	29-12-03W	005-02144-300	COBB BILLY H JR & KAREN F	205 CHICKASAW MCGEHEE AR 71654	RI	0.61	0.61	0.61
16	30-12-03W	001-05976-000	CARR AGRICULTURAL ENTERPRISES LLC	7260 BROOKE BLVD MIDLOTHIAN TX 76065	AV	15.50	18.25	18.25
16	30-12-03W	001-05977-000	MCGHEE JAMES F JR	PO BOX 627 VAN BUREN AR 72956	AV	4.50	5.30	5.30
16	30-12-03W	001-05978-000	WEAVER DEANNE D & LINSEY B LAMPKIN	C/O DEANNE D WEAVER MONTICELLO AR 71655	RV	0.13	0.58	0.58
16	30-12-03W	001-05980-000	WARRICK ALAN ET AL & ANNE SHEA CARROLL	PO BOX 665 DUMAS AR 71639	AV	28.40	27.87	27.87
16	30-12-03W	001-05981-000	WEAVER DEANNE D & LINSEY B LAMPKIN	C/O DEANNE D WEAVER MONTICELLO AR 71655	AV	11.66	13.80	13.80
16	30-12-03W	001-05989-000	WARRICK ALAN ET AL & ANNE SHEA CARROLL	PO BOX 665 DUMAS AR 71639	AV	80.00	81.88	81.88
16	30-12-03W	001-05996-000	WARRICK ALAN ET AL & ANNE SHEA CARROLL	PO BOX 665 DUMAS AR 71639	AI	157.08	163.56	163.56
16	30-12-03W	001-05997-000	WHITAKER SAM ET AL	PO BOX 350 DERMOTT AR 71638	AI	23.60	17.22	17.22
16	30-12-03W	001-05998-000	LEVEL BASIN FARMS LLC	108 BIRDIE LN MONTICELLO AR 71655	AV	150.09	148.26	148.26
16	30-12-03W	001-05999-000	WHITAKER SAM ET AL	PO BOX 350 DERMOTT AR 71638	RV	1.00	2.33	2.33
16	30-12-03W	001-06000-000	WALKER ADAM EST	C/O EMERSON RUBY MCGEHEE AR 71654	AV	51.00	61.50	61.50
16	30-12-03W	001-06001-000	WALKER ADAM EST	C/O EMERSON RUBY MCGEHEE AR 71654	AV	56.28	40.97	40.97
16	30-12-03W	001-06004-000	WALKER ADAM EST	C/O EMERSON RUBY MCGEHEE AR 71654	AV	13.26	28.11	28.11
16	30-12-03W	001-06004-001	WALKER ADAM EST	C/O EMERSON RUBY MCGEHEE AR 71654	AV	24.50	28.29	28.29
16	30-12-03W	005-02144-500	BURRIS CAROLYN	2708 HOLLY ST MCGEHEE AR 71654	RV	0.52	0.52	0.52
16	31-12-03W	001-06009-000	LEVEL BASIN FARMS LLC	108 BIRDIE LN MONTICELLO AR 71655	AV	45.31	45.58	45.58
16	32-12-03W	001-06017-000	WHITAKER SAM ET AL	PO BOX 350 DERMOTT AR 71638	AV	160.00	165.85	165.85
16	33-12-03W	001-06035-000	REED TOMMIE L & JADE A	909 MASONVILLE RD MCGEHEE AR 71654	AI	9.16	9.19	9.19
16	33-12-03W	001-06036-000	HARVEST JAMES	1106 MASONVILLE RD MCGEHEE AR 71654-	AV	7.72	8.51	8.51
16	33-12-03W	001-06037-000	RAINDANCE FARM LLC	48 EDGEHILL RD LITTLE ROCK AR 72007	AI	54.00	51.50	51.50
17	14-12-03W	001-05728-000	MILES CHARLES M & SHERRIE KAY	1103 CROOKED BAYOU MCGEHEE AR 71654	AI	128.26	127.70	127.70
17	14-12-03W	001-05728-001	MCGEHEE PRODUCERS GIN INC	PO BOX 515 MCGEHEE AR 71654-	AV	18.13	17.87	17.87
17	14-12-03W	001-05728-002	ARKANSAS STATE HIGHWAY COMMISSION	PO BOX 2261 LITTLE ROCK AR 72203	EG	9.04	10.59	10.59
17	14-12-03W	001-05728-A01	ARKANSAS STATE HIGHWAY COMMISSION	PO BOX 2261 LITTLE ROCK AR 72203	EG	0.32	0.32	0.32
17	14-12-03W	001-05740-001	FULLER MIKE & JOHNNA	5302 MCARTHUR RD TILLAR AR 71670	RI	0.47	0.51	0.51
17	14-12-03W	001-05740-002	BOBADILLA SHERRY KAY	259 HWY 1 N MCGEHEE AR 71654	RI	1.17	1.18	1.18
17	14-12-03W	001-05745-003	ROGERS MIKE H & BECKY J	PO BOX 741 MCGEHEE AR 71654	RI	1.00	0.68	0.68
17	14-12-03W	001-05755-000	BENTLEY PERCY	235 HWY 1 N MCGEHEE AR 71654	RI	0.34	0.92	0.92
17	14-12-03W	001-05756-001	GILL RITA	223 HWY 1 N MCGEHEE AR 71654	RI	0.93	0.93	0.93
17	14-12-03W	001-05758-000	MINCHEW JAMES DOYLE	C/O J D MINCHEW TILLAR AR 71670	AI	9.00	8.96	8.96
17	14-12-03W	001-05758-001	THOMPSON MARNY & LOLA MAE TRUST	THOMPSON MARNY & LOLA MAE MCGEHEE AR 71654-	AV	47.00	42.95	42.95
17	14-12-03W	002-00040-000	OVERTON LEMUEL BRENT	PO BOX 117 MCGEHEE AR 71654	RI	1.45	1.23	1.23
17	15-12-03W	001-05761-000	THOMPSON MARNY & LOLA MAE TRUST	THOMPSON MARNY & LOLA MAE MCGEHEE AR 71654	AV	168.50	163.53	163.53

MAP PAGE	SECTION TOWNSHIP RANGE	PARCEL NUMBER	OWNER NAME	* OWNER ADDRESS	*TYPE	ASSESSOR ACRE	GIS ACRE	LEVEED ACRE
17	17-09-01W	005-01019-000			RI	0.00	0.25	0.25
17	22-12-03W	001-05846-000	MCGEHEE MARNETTE W TRUST #2	MCGEHEE OUIDA-TRUSTEE MCGEHEE AR 71654-	AV	16.00	15.98	15.98
17	22-12-03W	001-05847-000	MCGEHEE FARM & REAL ESTATE CO	PO BOX 469 MCGEHEE AR 71654	AV	8.00	11.77	11.77
17	22-12-03W	001-05849-000	MCGEHEE FARM & REAL ESTATE CO	PO BOX 469 MCGEHEE AR 71654	AV	252.59	186.55	186.55
17	22-12-03W	001-05849-001	MILES CHARLES M & SHERRIE K	1103 CROOKED BAYOU MCGEHEE AR 71654-	AI	7.80	8.17	8.17
17	22-12-03W	001-05849-002	MILES CHARLES M & SHERRIE K	1103 CROOKED BAYOU MCGEHEE AR 71654	AV	5.44	5.61	5.61
17	22-12-03W	001-05849-003	ARKANSAS STATE HIGHWAY COMMISSION	PO BOX 2261 LITTLE ROCK AR 72203	EG	25.17	25.17	25.17
17	22-12-03W	005-00024-000	DELTA OUTDOOR CHURCH	PO BOX 434 MCGEHEE AR 71654	ER	2.91	3.45	3.45
17	22-12-03W	005-00032-000	UNIVERSITY OF ARKANSAS	PO BOX 747 MCGEHEE AR 71654-	EG	12.26	11.14	11.14
17	22-12-03W	005-00207-000	TABOR GREG & CAROLYN	101 RAZORBACK DR MCGEHEE AR 71654	RV	0.00	1.88	1.88
17	23-12-03W	001-05851-000	MCGEHEE FARM & REAL ESTATE CO	PO BOX 469 MCGEHEE AR 71654	AV	187.75	191.61	191.61
17	23-12-03W	001-05851-002	ARKANSAS STATE HIGHWAY COMMISSION	PO BOX 2261 LITTLE ROCK AR 72203	EG	12.25	12.44	12.44
17	23-12-03W	001-05853-000	MINCHEW EUGENE	119 S CURVE RD MCGEHEE AR 71654	AV	104.79	107.24	107.24
17	23-12-03W	001-05853-001	ARKANSAS STATE HIGHWAY COMMISSION	PO BOX 2261 LITTLE ROCK AR 72203	EG	15.21	15.08	15.08
17	23-12-03W	001-05854-000	GILL LESLIE & RITA	223 HWY 1 N MCGEHEE AR 71654	RV	0.23	0.68	0.68
17	23-12-03W	001-05854-001	DONLEY VERNON-CONTRACT	C/O SHAWOOSH SHAHEB M & ALHAKHEEM M MCGEHEE AR 71654	CI	0.97	1.47	1.47
17	23-12-03W	001-05855-000	MCGEHEE FARM & REAL ESTATE CO	PO BOX 469 MCGEHEE AR 71654	AV	258.06	267.55	267.55
17	23-12-03W	001-05855-001	ARKANSAS STATE HIGHWAY COMMISSION	PO BOX 2261 LITTLE ROCK AR 72203	EG	30.28	30.30	30.30
17	24-12-03W	001-05861-000	REED VELMA MARIE	339 S CURVE RD MCGEHEE AR 71654	RI	2.00	1.95	1.95
17	24-12-03W	001-05863-001	ARKANSAS STATE HIGHWAY COMMISSION	PO BOX 2261 LITTLE ROCK AR 72203	EG	7.39	8.63	8.63
17	24-12-03W	001-05864-000	BARNES LARRY ET AL	C/O BARNES LARRY ST LOUIS MO 63137	AI	26.02	17.32	17.32
17	24-12-03W	001-05864-001	BARNES JOHNICE	400 S CURVE RD MCGEHEE AR 71654	RI	0.68	0.74	0.74
17	24-12-03W	001-05864-003	BARNES JANIEA	406 S CURVE RD MCGEHEE AR 71654	RI	0.35	0.34	0.34
17	24-12-03W	001-05864-004	ARKANSAS STATE HIGHWAY COMMISSION	PO BOX 2261 LITTLE ROCK AR 72203	EG	3.64	2.56	2.56
17	24-12-03W	001-05865-000	VICKERS INA G	246 S JOHN DUMAS AR AR 71639-	AV	24.06	25.73	25.73
17	24-12-03W	001-05865-001	ARKANSAS STATE HIGHWAY COMMISSION	PO BOX 2261 LITTLE ROCK AR 72203	EG	4.85	4.90	4.90
17	24-12-03W	001-05865-002	ARKANSAS STATE HIGHWAY COMMISSION	PO BOX 2261 LITTLE ROCK AR 72203	EG	1.09	0.99	0.99
17	24-12-03W	001-05870-000	JOHNSON EARLE	337 S CURVE RD MCGEHEE AR 71654	RI	4.43	4.42	4.42
17	24-12-03W	001-05870-001	SIMPSON STEPHEN K & DARLENE	1803 CROOKED BAYOU DR #9 MCGEHEE AR 71654	AV	58.57	57.22	57.22
17	24-12-03W	001-05870-002	PALESTINE BAPTIST CHURCH	C/O JOHNSON R MCGEHEE AR 71654	ER	0.27	0.28	0.28
17	24-12-03W	001-05873-000	REED VELMA M	339 S CURVE RD MCGEHEE AR 71654-	AV	8.83	7.83	7.83
17	24-12-03W	001-05873-001	THOMPSON MARNY & LOLA MAE TRUST	THOMPSON MARNY & LOLA MAE MCGEHEE AR 71654	AV	47.73	54.53	54.53
17	24-12-03W	001-05874-000	PALESTINE BAPTIST CHURCH	C/O MCDANIEL R TILLAR AR 71670	ER	1.66	1.81	1.81
17	24-12-03W	001-05875-000	SIZEMORE GORDON A & MOLLIE A	PO BOX 285 MCGEHEE AR 71654	AI	5.15	7.10	7.10
17	24-12-03W	001-05875-001	SIZEMORE GORDON A & MOLLIE A	PO BOX 285 MCGEHEE AR 71654	AI	26.25	26.02	26.02
17	24-12-03W	001-05876-000	FRAZER SOMMER N	198 S CURVE RD MCGEHEE AR 71654-	AI	5.60	4.52	4.52
17	24-12-03W	001-05878-000	ANDERSON CHRIS ET AL	C/O CHRIS ANDERSON MCGEHEE AR 71654	AV	25.00	23.79	23.79
17	24-12-03W	001-05879-000	ANDERSON CHRIS	194 VICKERS LN MCGEHEE AR 71654	AI	35.00	36.03	36.03
17	24-12-03W	001-05880-000	BRITT ANGELA KING ET AL	1436 QUEEN ANNES DR BURLESON TX 76028	AV	29.00	29.80	29.80
17	24-12-03W	001-05882-000	AVERETT WILLIE & VELMA	1010 N 3RD MCGEHEE AR 71654	AV	6.97	10.41	10.41
17	24-12-03W	001-05882-001	ARKANSAS STATE HIGHWAY COMMISSION	PO BOX 2261 LITTLE ROCK AR 72203	EG	11.02	9.97	9.97
17	24-12-03W	001-05882-002	ARKANSAS STATE HIGHWAY COMMISSION	PO BOX 2261 LITTLE ROCK AR 72203	EG	11.01	10.67	10.67
17	24-12-03W	001-05883-000	AVERETT DAMON E	1010 N 3RD ST MCGEHEE AR 71654	RV	0.94	0.99	0.99
17	24-12-03W	001-05883-001	ARKANSAS STATE HIGHWAY COMMISSION	PO BOX 2261 LITTLE ROCK AR 72203	EG	0.06	0.02	0.02
17	24-12-03W	001-05884-000	MILES CHARLES M & SHERRIE KAY	1103 CROOKED BAYOU MCGEHEE AR 71654	AV	88.27	91.73	91.73
17	24-12-03W	001-05884-001	ARKANSAS STATE HIGHWAY COMMISSION	PO BOX 2261 LITTLE ROCK AR 72203	EG	14.02	14.61	14.61
17	24-12-03W	001-05884-002	ARKANSAS STATE HIGHWAY COMMISSION	PO BOX 2261 LITTLE ROCK AR 72203	EG	4.01	3.86	3.86
17	24-12-03W	001-05886-000	FINLEY JANET	PO BOX 28 MCGEHEE AR 71654	RV	3.20	3.19	3.19

MAP PAGE	SECTION TOWNSHIP RANGE	PARCEL NUMBER	OWNER NAME	* OWNER ADDRESS	*TYPE	ASSESSOR ACRE	GIS ACRE	LEVEED ACRE
17	24-12-03W	001-05888-001	HENDERSON JERRY D	209 SHERWOOD MCGEHEE AR 71654	RI	0.69	0.63	0.63
17	24-12-03W	001-05888-002	BARNES AUGUSTA & EARLIE	7860 WAYNE ST LOUIS MO 63130-	AV	10.97	11.16	11.16
17	24-12-03W	001-05888-003	SKIPPER THEO	1416 SHERLAND MCGEHEE AR 71654-	RV	1.67	0.80	0.80
17	24-12-03W	001-05888-A02	ARKANSAS STATE HIGHWAY COMMISSION	PO BOX 2261 LITTLE ROCK AR 72203	EG	1.99	1.84	1.84
17	24-12-03W	001-05888-A03	BARNES JOHNICE	400 S CURVE RD MCGEHEE AR 71654-	RI	0.73	0.75	0.75
17	25-12-03W	001-05890-000	S & R FARMS INC	PO BOX 975 MCGEHEE AR 71654	AV	240.00	238.02	238.02
17	25-12-03W	001-05894-000	FRENCH STEVEN A	PO BOX 975 MCGEHEE AR 71654-	AV	80.00	79.57	79.57
17	25-12-03W	001-05896-000	FRENCH STEVEN ARZO	PO BOX 975 MCGEHEE AR 71654	AV	115.19	118.27	118.27
17	25-12-03W	001-05897-002	CITY OF MCGEHEE	PO BOX 612 MCGEHEE AR 71654	EG	0.80	1.00	1.00
17	25-12-03W	001-05898-000	CITY OF MCGEHEE	PO BOX 612 MCGEHEE AR 71654-	EG	24.86	36.36	36.36
17	25-12-03W	001-05900-000	FRENCH STEVEN ARZO	PO BOX 975 MCGEHEE AR 71654	AV	160.00	158.45	158.45
17	26-12-03W	001-05903-000	JACKSON JOHN EST	C/O JACKSON ISIAH OMAHA NE 68110	AV	40.00	39.91	39.91
17	26-12-03W	001-05904-000	MCGEHEE FARM & REAL ESTATE CO	PO BOX 469 MCGEHEE AR 71654	AV	120.00	119.50	119.50
17	26-12-03W	001-05906-000	MCGEHEE FARM & REAL ESTATE CO	PO BOX 469 MCGEHEE AR 71654	AV	80.00	79.97	79.97
17	26-12-03W	001-05909-000	BROCKELL LESIA	1906 HWY 65 N MCGEHEE AR 71654	AV	8.60	7.66	7.66
17	26-12-03W	001-05910-000	DUNNAHOE SHIRLEY	318 AMOS BAYOU TILLAR AR 71654-	RV	0.38	0.26	0.26
17	26-12-03W	001-05911-000	MCGEHEE FARM & REAL ESTATE CO	PO BOX 469 MCGEHEE AR 71654	AV	51.90	38.89	38.89
17	26-12-03W	001-05911-001	CITY OF MCGEHEE	PO BOX 612 MCGEHEE AR 71654	EG	9.76	10.03	10.03
17	26-12-03W	001-05912-000	BERRY MICHAEL R	PO BOX 20503 WHITEHALL AR 71612	AV	20.00	19.80	19.80
17	26-12-03W	001-05915-000	FRENCH STEVEN ARZO	PO BOX 975 MCGEHEE AR 71654	AV	140.00	138.45	138.45
17	26-12-03W	005-02371-000	MASTERS CHARLES R	510 AIRPORT RD MCGEHEE AR 71654	AV	8.60	8.57	8.57
17	26-12-03W	005-02374-000	BLAND HARRISON S	405 SHADY OAKS CIRCLE MCGEHEE AR 71654	RI	2.20	2.16	2.16
17	26-12-03W	005-02375-000	ESAW KENRIC & SHURITA	403 SHADY OAK CIR MCGEHEE AR 71654-	RI	1.10	1.08	1.08
17	26-12-03W	005-02376-000	HITE BARNEY & STEPHANIE E	202 SHERWOOD MCGEHEE AR 71654	RV	1.10	1.08	1.08
17	26-12-03W	005-02377-000	DONLEY VERNON C	PO BOX 811 MCGEHEE AR 71654	RI	1.70	1.67	1.67
17	26-12-03W	005-02377-012	PHILLIPS TONY J	2002 OLD TILLAR HWY MCGEHEE AR 71654	RI	0.13	0.13	0.13
17	26-12-03W	005-02377-014	DONLEY VERNON C	PO BOX 811 MCGEHEE AR 71654	CI	4.04	3.78	3.78
17	26-12-03W	005-02378-000	DONLEY VERNON C	PO BOX 811 MCGEHEE AR 71654	RV	1.97	2.02	2.02
17	26-12-03W	005-02378-A01	DONLEY VERNON C	PO BOX 811 MCGEHEE AR 71654	RV	1.06	1.05	1.05
17	26-12-03W	005-02403-000	THIELE WILLIAM E & ESTER	C/O JACK THIELE MONTICELLO AR 71655	RV	0.25	0.25	0.25
17	26-12-03W	005-02850-000	HITE BARNEY & STEPHANIE	202 SHERWOOD MCGEHEE AR 71654	RI	0.00	1.29	1.29
17	26-12-03W	005-02870-000	HITE BARNEY & STEPHANIE	202 SHERWOOD MCGEHEE AR 71654	RV	0.00	0.63	0.63
17	26-12-03W	005-02871-000	HITE BARNEY & STEPHANIE	202 SHERWOOD MCGEHEE AR 71654	RV	0.00	0.67	0.67
17	26-12-03W	005-02877-000	HITE BARNEY & STEPHANIE	202 SHERWOOD MCGEHEE AR 71654	RV	0.00	1.27	1.27
17	27-12-03W	001-05917-000	MCGEHEE FARM & REAL ESTATE CO	PO BOX 469 MCGEHEE AR 71654	AV	4.28	33.65	33.65
17	27-12-03W	005-00048-B01	CAMCO LLC	PO BOX 726 MCGEHEE AR 71654	CI	2.00	1.94	1.94
17	27-12-03W	005-00208-000	TIGERSHOES REAL ESTATE LIMITED PARTNERSHIP LLLP	7 WOLFE DR MCGEHEE AR 71654-	CV	0.00	1.91	1.91
17	27-12-03W	005-00209-000	TIGERSHOES REAL ESTATE LIMITED PARTNERSHIP LLLP	7 WOLFE DR MCGEHEE AR 71654-	CI	0.00	0.92	0.92
17	27-12-03W	005-00210-000	TIGERSHOES REAL ESTATE LIMITED PARTNERSHIP LLLP	7 WOLFE DR MCGEHEE AR 51654-	RI	0.00	0.52	0.52
17	27-12-03W	005-00211-000	TIGERSHOES REAL ESTATE LIMITED PARTNERSHIP LLLP	7 WOLFE DR MCGEHEE AR 71654-	CI	0.00	0.42	0.42
17	27-12-03W	005-00249-000	FULLER MIKE & JOHNNA-CONTRACT	C/O C/E CO INC OF MCGEHEE MCGEHEE AR 71654	RV	0.00	0.64	0.64
17	27-12-03W	005-00252-000	TIGERSHOES REAL ESTATE LIMITED PARTNERSHIP LLLP	7 WOLFE DR MCGEHEE AR 71654-	CI	0.00	0.56	0.56
17	27-12-03W	005-00253-000	HARVEST JESSE L & BEATRICE	PO BOX 61 MCGEHEE AR 71654	CI	0.00	0.56	0.56
17	27-12-03W	005-00254-000	TIGERSHOES REAL ESTATE LIMITED PARTNERSHIP LLLP	7 WOLFE DR MCGEHEE AR 71654-	CI	0.00	1.14	1.14
17	27-12-03W	005-00255-000	MILES & SONS FARMS INC-CONTRACT	C/O GREG B & CAROLYN R TABOR MCGEHEE AR 71654	CI	0.00	1.20	1.20
17	27-12-03W	005-00256-000	TIGERSHOES REAL ESTATE LIMITED PARTNERSHIP LLLP	7 WOLFE DR MCGEHEE AR 71654-	CI	0.00	1.19	1.19
17	27-12-03W	005-00257-000	TABOR GREG & CAROLYN	101 RAZORBACK DR MCGEHEE AR 71654	RV	0.00	0.61	0.61
17	27-12-03W	005-00258-000	TABOR GREG & CAROLYN	101 RAZORBACK DR MCGEHEE AR 71654	RV	0.00	0.61	0.61

MAP PAGE	SECTION TOWNSHIP RANGE	PARCEL NUMBER	OWNER NAME	* OWNER ADDRESS	*TYPE	ASSESSOR ACRE	GIS ACRE	LEVEED ACRE
17	27-12-03W	005-00259-000	GRAHAM KIMBERLY	370 B RICE RD LAKE VILLAGE AR 71653	CI	0.00	1.22	1.22
17	27-12-03W	005-00263-000	BCI ALLEGIANCE LLC	C/O HALEY WRENN CHICAGO IL 60602	EG	0.00	0.17	0.17
17	27-12-03W	005-00264-000	PAMBIANCHI RICHARD & CINDY	16 WOLFE DR MCGEHEE AR 71654	RV	0.00	1.01	1.01
17	27-12-03W	005-00265-000	DESHA COUNTY	PO BOX 188 ARKANSAS CITY AR 71630-	EG	0.00	0.18	0.18
17	27-12-03W	005-00266-000	PAMBIANCHI RICHARD & CINDY	16 WOLFE DR MCGEHEE AR 71654	RV	0.00	0.53	0.53
17	27-12-03W	005-00267-000	CAFFREY JESSE & GENEVA	C/O MELVIN CAFFREY MCGEHEE AR 71654	RI	0.00	0.48	0.48
17	27-12-03W	005-00268-000	DESHA COUNTY	PO BOX 188 ARKANSAS CITY AR 71630	EG	0.00	0.18	0.18
17	27-12-03W	005-00268-001	DESHA COUNTY	PO BOX 188 ARKANSAS CITY AR 71630	EG	0.00	0.18	0.18
17	27-12-03W	005-00269-000	DESHA COUNTY	PO BOX 188 ARKANSAS CITY AR 71630	EG	0.00	0.18	0.18
17	27-12-03W	005-00269-001	DESHA COUNTY	PO BOX 188 ARKANSAS CITY AR 71630	EG	0.00	0.18	0.18
17	27-12-03W	005-00270-000	DESHA COUNTY	PO BOX 188 ARKANSAS CITY AR 71630	EG	0.00	0.39	0.39
17	27-12-03W	005-00271-000	DESHA COUNTY	PO BOX 188 ARKANSAS CITY AR 71630	EG	0.00	0.18	0.18
17	27-12-03W	005-00272-000	DESHA COUNTY	PO BOX 188 ARKANSAS CITY AR 71630-	EG	0.00	0.22	0.22
17	27-12-03W	005-00273-000	DESHA COUNTY	PO BOX 188 ARKANSAS CITY AR 71630	EG	0.00	0.23	0.23
17	27-12-03W	005-00273-001	DESHA COUNTY	PO BOX 188 ARKANSAS CITY AR 71630	EG	0.00	0.18	0.18
17	27-12-03W	005-00274-000	DESHA COUNTY	PO BOX 188 ARKANSAS CITY AR 71630	EG	0.00	0.34	0.34
17	27-12-03W	005-00275-000	DESHA COUNTY	PO BOX 188 ARKANSAS CITY AR 71630-	EG	0.00	0.73	0.73
17	27-12-03W	005-00275-001	CITY OF MCGEHEE	PO BOX 612 MCGEHEE AR 71654	EG	0.00	0.05	0.05
17	27-12-03W	005-00275-002	DESHA COUNTY	PO BOX 188 ARKANSAS CITY AR 71630-	EG	0.00	0.24	0.24
17	27-12-03W	005-00276-000	DESHA COUNTY	PO BOX 188 ARKANSAS CITY AR 71630-	EG	0.00	0.16	0.16
17	27-12-03W	005-00277-000	DESHA COUNTY	PO BOX 188 ARKANSAS CITY AR 71630-	EG	0.00	0.86	0.86
17	27-12-03W	005-00279-000	CONSOLIDATED ELECTRIC CO OF MCGEHEE	PO BOX 459 MCGEHEE AR 71654	CI	0.00	0.29	0.29
17	27-12-03W	005-00280-000	TYRONE PAUL & CASONDRA	215 GLOSUP DR MCGEHEE AR 71654	CI	0.00	0.62	0.62
17	27-12-03W	005-00281-000	TYRONE PAUL & CASONDRA	215 GLOSUP DR MCGEHEE AR 71654	RV	0.00	0.22	0.22
17	27-12-03W	005-00283-000	NAGI MAHMOUD	900 HOLLY ST MCGEHEE AR 71654	RI	0.00	0.16	0.16
17	27-12-03W	005-00284-000	TYRONE PAUL & CASONDRA	215 GLOSUP DR MCGEHEE AR 71654	RI	0.00	0.68	0.68
17	27-12-03W	005-00298-000	MAY DOLLY A	501 N 2ND ST MCGEHEE AR 71654	RI	0.00	0.40	0.40
17	27-12-03W	005-00299-000	NICKEL BACK FARM INC	C/O DOROTHY FARRELL MCGEHEE AR 71654	RI	0.00	0.18	0.18
17	27-12-03W	005-00300-000	GOODWIN GEORGE W JR & PEGGY	507 N 2ND ST MCGEHEE AR 71654	RI	0.00	0.18	0.18
17	27-12-03W	005-00301-000	MCGEHEE JUNE	PO BOX 923 MCGEHEE AR 71654	RI	0.00	0.36	0.36
17	27-12-03W	005-00302-000	FIRST NATIONAL BANK OF MCGEHEE	PO BOX 728 MCGEHEE AR 71654	CI	0.00	0.34	0.34
17	27-12-03W	005-00303-000	FIRST NATIONAL BANK OF MCGEHEE	PO BOX 728 MCGEHEE AR 71654	CI	0.00	0.49	0.49
17	27-12-03W	005-00304-000	FIRST NATIONAL BANK OF MCGEHEE	PO BOX 728 MCGEHEE AR 71654	RV	0.00	0.23	0.23
17	27-12-03W	005-00305-000	FIRST NATIONAL BANK OF MCGEHEE	PO BOX 728 MCGEHEE AR 71654-	RV	0.00	1.06	1.06
17	27-12-03W	005-00317-000	DENSMORE TIMOTHY & BRANDY	410 N 3RD ST MCGEHEE AR 71654	RI	0.00	0.27	0.27
17	27-12-03W	005-00318-000	HARRELL LEE VAUGHN	317 MAGNOLIA ST DUMAS AR 71639	RI	0.00	0.27	0.27
17	27-12-03W	005-00319-000	LLOYD ERIC	406 N 3RD ST MCGEHEE AR 71654	RI	0.00	0.27	0.27
17	27-12-03W	005-00320-000	UBALLE SONYA	400 N 3RD ST MCGEHEE AR 71654	RI	0.00	0.33	0.33
17	27-12-03W	005-00321-000	MILNER OWYOUNG INSURANCE GROUP LLC	PO BOX 321 MCGEHEE AR 71654	CI	0.00	0.13	0.13
17	27-12-03W	005-00321-001	MONTGOMERY STEPHEN N & CYNTHIA R	PO BOX 1007 MCGEHEE AR 71654	CI	0.00	0.14	0.14
17	27-12-03W	005-00322-000	KNOFF CHERYL	405 N 2ND ST MCGEHEE AR 71654	RI	0.00	0.27	0.27
17	27-12-03W	005-00323-000	KNOFF CHERYL	405 N 2ND MCGEHEE AR 71654	RV	0.00	0.28	0.28
17	27-12-03W	005-00324-000	FIRST NATIONAL ACCEPTANCE CO-CONTRACT	C/O ADNAN & DAAN SELAH MCGEHEE AR 71654	RI	0.00	0.32	0.32
17	27-12-03W	005-00325-000	MCCOY ALFONSO L	310 N 3RD ST MCGEHEE AR 71654	RI	0.00	0.55	0.55
17	27-12-03W	005-00326-000	SOUTHWESTERN BELL TEL CO	1111 W CAPITOL RM 1005 LITTLE ROCK AR 72203	PS	0.00	0.56	0.56
17	27-12-03W	005-00327-000	MCGEHEE BANK	PO BOX 787 MCGEHEE AR 71654	CI	0.00	0.73	0.73
17	27-12-03W	005-00328-000	MCGEHEE BANK	PO BOX 787 MCGEHEE AR 71654	RI	0.00	0.38	0.38
17	27-12-03W	005-00361-000	VALLADARES BRITTANY & JUAN C DELGADILLO	161 UNIVERSITY HEIGHTS MONTICELLO AR 71654	CI	0.00	0.18	0.18

MAP PAGE	SECTION TOWNSHIP RANGE	PARCEL NUMBER	OWNER NAME	* OWNER ADDRESS	*TYPE	ASSESSOR ACRE	GIS ACRE	LEVEED ACRE
17	27-12-03W	005-00362-000	ROTAN ROBIN & JIMMIE	214 N 3RD ST MCGEHEE AR 71654	RI	0.00	0.18	0.18
17	27-12-03W	005-00364-000	CONRAD EDGAR R & JACQUELINE E	208 N 3RD ST MCGEHEE AR 71654	RI	0.00	0.37	0.37
17	27-12-03W	005-00365-000	JARRETT SAMMY J II & MELISSA A	204 N 3RD ST MCGEHEE AR 71654	RI	0.00	0.18	0.18
17	27-12-03W	005-00366-000	CROFF MARO ALEXANDER V	702 HOLLY ST MCGEHEE AR 71654	RI	0.00	0.18	0.18
17	27-12-03W	005-00367-000	UNIQUE REALTY LLC	2002 OLD TILLAR HWY MCGEHEE AR 71654	EG	0.00	0.45	0.45
17	27-12-03W	005-00368-000	WILLIAMS WILLIAM W III	1929 LAKEHALL RD LAKE VILLAGE AR 71653	CI	0.00	0.18	0.18
17	27-12-03W	005-00369-000	CLOWER ASSET MANAGEMENT COMPANY LLC	PO BOX 726 MCGEHEE AR 71654	CI	0.00	0.18	0.18
17	27-12-03W	005-00370-000	NORRIS REVOCABLE TRUST	C/O RONALD & LINDA NORRIS-TRUSTEES MCGEHEE AR 71654	CI	0.00	0.18	0.18
17	27-12-03W	005-00371-000	GILL RENTAL LLC	PO BOX 70 DUMAS AR 71639	CI	0.00	0.27	0.27
17	27-12-03W	005-00373-000	VALLADARES BRITTANY & JUAN C DELGADILLO	161 UNIVERSITY HEIGHTS MONTICELLO AR 71655	CI	0.00	0.18	0.18
17	27-12-03W	005-00374-000	ARKANSAS SOUTHEAST TITLE INC	207 OAK ST MCGEHEE AR 71654	CI	0.00	0.07	0.07
17	27-12-03W	005-00375-000	ARKANSAS SOUTHEAST TITLE INC	207 W OAK ST MCGEHEE AR 71654	RV	0.00	0.19	0.19
17	27-12-03W	005-00376-000	LAMBERT & LAMBERT INVESTORS INC-CONTRACT	C/O SWYGERT WILLIE & PATRICIA WHITE MCGEHEE AR 71654	RI	0.00	0.20	0.20
17	27-12-03W	005-00377-000	SMITH PAUL & SHIRLEY	3679 HWY 277 E TILLAR AR 71670	RI	0.00	0.20	0.20
17	27-12-03W	005-00378-000	FRYAR KEVIN DEAN	104 N 3RD ST MCGEHEE AR 71654-	RI	0.00	0.18	0.18
17	27-12-03W	005-00379-000	ST PAUL'S EPISCOPAL CHURCH	P O BOX 246 MCGEHEE AR 71654	ER	0.00	0.21	0.21
17	27-12-03W	005-00380-000	ST PAUL'S EPISCOPAL CHURCH	P O BOX 246 MCGEHEE AR 71654	ER	0.00	0.20	0.20
17	27-12-03W	005-00381-000	K R CULPEPPER ENTERPRISES LLC	PO BOX 319 MCGEHEE AR 71654	CI	0.00	0.20	0.20
17	27-12-03W	005-00382-000	K R CULPEPPER ENTERPRISES LLC	PO BOX 318 MCGEHEE AR 71654	CV	0.00	0.38	0.38
17	27-12-03W	005-00383-000	K R CULPEPPER ENTERPRISES LLC	PO BOX 319 MCGEHEE AR 71654	CI	0.00	0.20	0.20
17	27-12-03W	005-00384-000	PIERCE PATRICK ALLEN & WRONA REGAN PIERCE	C/O MCGEHEE BANK-TRUSTEE MCGEHEE AR 71654	CI	0.00	0.18	0.18
17	27-12-03W	005-00385-000	BOWMAN ALLEN & SUSAN	109 N 2ND MCGEHEE AR 71654	CI	0.00	0.27	0.27
17	27-12-03W	005-00391-000	MCGEHEE FOOD PANTRY INC	C/O FERGUSON GIBBS MCGEHEE AR 71654-	EC	0.00	0.08	0.08
17	27-12-03W	005-00392-000	AMERICAN LEGION POST #79	C/O FOSTER JOHN MCGEHEE AR 71654	EC	0.00	0.06	0.06
17	27-12-03W	005-00392-001	AMERICAN LEGION POST #79	C/O FOSTER JOHN MCGEHEE AR 71654	EC	0.00	0.12	0.12
17	27-12-03W	005-00393-000	CITY OF MCGEHEE	PO BOX 612 MCGEHEE AR 71654-	EG	0.00	0.74	0.74
17	27-12-03W	005-00404-000	CITY OF MCGEHEE	PO BOX 612 MCGEHEE AR 71654	EG	0.00	0.20	0.20
17	27-12-03W	005-00405-000	MCGEHEE POSTAL PROPERTIES LLC	1737 HWY 35 W MONTICELLO AR 71655-	RV	0.00	0.21	0.21
17	27-12-03W	005-00406-000	MCGEHEE POSTAL PROPERTIES LLC	1737 HWY 35 W MONTICELLO AR 71655-	CI	0.00	0.11	0.11
17	27-12-03W	005-00407-000	MCGEHEE POSTAL PROPERTIES LLC	1737 HWY 35 W MONTICELLO AR 71655-	RV	0.00	0.22	0.22
17	27-12-03W	005-00408-000	MCGEHEE POSTAL PROPERTIES LLC	1737 HWY 35 W MONTICELLO AR 71655-	RV	0.00	0.34	0.34
17	27-12-03W	005-00409-000	MCGEHEE POSTAL PROPERTIES LLC	1737 HWY 35 W MONTICELLO AR 71655-	RV	0.00	0.17	0.17
17	27-12-03W	005-00410-000	MCGEHEE POSTAL PROPERTIES LLC	1737 HWY 35 W MONTICELLO AR 71655-	RV	0.00	0.14	0.14
17	27-12-03W	005-00411-000	CITY OF MCGEHEE	901 HOLLY ST MCGEHEE AR 71654	CV	0.00	0.20	0.20
17	27-12-03W	005-00411-001	CITY OF MCGEHEE	PO BOX 612 MCGEHEE AR 71654-	RV	0.00	0.05	0.05
17	27-12-03W	005-00411-A01	CITY OF MCGEHEE	901 HOLLY ST MCGEHEE AR 71654	RV	0.00	0.05	0.05
17	27-12-03W	005-00415-000	UNIQUE REALTY LLC	PO BOX 1292 MCGEHEE AR 71654-	RV	0.00	0.10	0.10
17	27-12-03W	005-00416-000	GILBERT BOB	PO BOX 75 ARKANSAS CITY AR 71630	RV	0.00	0.07	0.07
17	27-12-03W	005-00417-000	YOUNG CAROLYN SPRATT	505 N 5TH ST MCGEHEE AR 71654	RI	0.00	0.17	0.17
17	27-12-03W	005-00418-000	YOUNG JOHN & CAROLYN	104 S 3RD MCGEHEE AR 71654	RI	0.00	0.17	0.17
17	27-12-03W	005-00419-000	LAMBERT & LAMBERT INVESTORS INC-CONTRACT	C/O SIDNEY BRANTLEY & KATHY HANNAH MCGEHEE AR 71654	RI	0.00	0.26	0.26
17	27-12-03W	005-00420-000	BURTON NATHANIEL	PO BOX 150 MONTICELLO AR 71657	CI	0.00	0.30	0.30
17	27-12-03W	005-00421-000	DANIELS ROBERT L	103 DOTTLEY DR MCGEHEE AR 71654	RV	0.00	0.20	0.20
17	27-12-03W	005-00422-000	CROFF MARO ALEXANDER V	702 HOLLY ST MCGEHEE AR 71654	RI	0.00	0.15	0.15
17	27-12-03W	005-00423-000	PHILLIPS TONY J & TANZANIA ADAMS	2002 OLD TILLAR HWY MCGEHEE AR 71654	RI	0.00	0.15	0.15
17	27-12-03W	005-00424-000	CASH DON W & ANN C	PO BOX 723 LAKE VILLAGE AR 71653	CI	0.00	0.19	0.19
17	27-12-03W	005-00425-000	SIMS BEVERLY-CONTRACT	C/O CHRISTINA WHITE MCGEHEE AR 71654	CI	0.00	0.40	0.40
17	27-12-03W	005-00426-000	ROGERS MICHAEL HUGH & JOHN S	200 S 3RD MCGEHEE AR 71654	CV	0.00	0.17	0.17

MAP PAGE	SECTION TOWNSHIP RANGE	PARCEL NUMBER	OWNER NAME	* OWNER ADDRESS	*TYPE	ASSESSOR ACRE	GIS ACRE	LEVEED ACRE
17	27-12-03W	005-00427-000	MARCEL SONYA RENEE	202 S 3RD ST MCGEHEE AR 71654-	RI	0.00	0.35	0.35
17	27-12-03W	005-00434-000	BIGGS RALPH & ROBNOLT JUNE	304 S 5TH MCGEHEE AR 71654	RI	0.00	0.18	0.18
17	27-12-03W	005-00435-000	MADDEN EDDIE LEE & ISIE PHENE	437 E HWY 165 DUMAS AR 71639-	RI	0.00	0.19	0.19
17	27-12-03W	005-00436-000	CHANCE JOE ANN	1899 OLIVER MEMPHIS TN 38114-	RI	0.00	0.17	0.17
17	27-12-03W	005-00437-000	CHANCE JOE ANN	1899 OLIVER AVE MEMPHIS TN 38114-	RI	0.00	0.26	0.26
17	27-12-03W	005-00438-000	CHANCE JOE ANN	1899 OLIVER AVE MEMPHIS TN 38114-	RI	0.00	0.26	0.26
17	27-12-03W	005-00439-000	CITY OF MCGEHEE	PO BOX 612 MCGEHEE AR 71654	EG	0.00	0.13	0.13
17	27-12-03W	005-00441-000	CITY OF MCGEHEE	PO BOX 612 MCGEHEE AR 71654	EG	0.00	0.18	0.18
17	27-12-03W	005-00442-000	CITY OF MCGEHEE	PO BOX 612 MCGEHEE AR 71654	EG	0.00	0.34	0.34
17	27-12-03W	005-00443-000	CITY OF MCGEHEE	PO BOX 612 MCGEHEE AR 71654	EG	0.00	0.36	0.36
17	27-12-03W	005-00443-001	CITY OF MCGEHEE	PO BOX 612 MCGEHEE AR 71654	EG	0.00	0.09	0.09
17	27-12-03W	005-00444-000	CITY OF MCGEHEE	PO BOX 612 MCGEHEE AR 71654-	EG	0.00	0.10	0.10
17	27-12-03W	005-00445-000	TABERNACLE OF FAITH FULL GOSPEL CHURCH	C/O MABLE SWOPES TRUSTEE WATSON AR 71674-	ER	0.00	0.14	0.14
17	27-12-03W	005-00446-000	SHAW DOUGLAS WAYNE	204 S 1ST ST MCGEHEE AR 71654	CI	0.00	0.15	0.15
17	27-12-03W	005-00447-000	SHAW DOUGLAS WAYNE	204 S 1ST MCGEHEE AR 71654	RV	0.00	0.16	0.16
17	27-12-03W	005-00448-000	SHAW DOUGLAS WAYNE	204 S 1ST MCGEHEE AR 71654-	RV	0.00	0.10	0.10
17	27-12-03W	005-00448-001	MCGEHEE HOSPITAL INC	C/O MCGEHEE BANK MCGEHEE AR 71654-	EG	0.00	0.09	0.09
17	27-12-03W	005-00449-000	MCGEHEE HOSPITAL INC	C/O MCGEHEE BANK MCGEHEE AR 71654	EG	0.00	0.39	0.39
17	27-12-03W	005-00450-000	HAMPTON HAPPY & PAULETTE	400 VALLEY RD MCGEHEE AR 71654-	CI	0.00	0.18	0.18
17	27-12-03W	005-00451-000	BEVERLY ELROY & ROSIE M FAMILY TRUST	110 E WALNUT MCGEHEE AR 71654	RV	0.00	0.17	0.17
17	27-12-03W	005-00453-000	CRAIG ROBERT W	116 SUNSET LN MCGEHEE AR 71654	CI	0.00	0.50	0.50
17	27-12-03W	005-00455-000	TABERNACLE OF FAITH FULL GOSPEL CHURCH	C/O SWOPES MABLE WATSON AR 71674-	ER	0.00	0.21	0.21
17	27-12-03W	005-00458-000	SHARMA NIDHI	220 ARTHUR AVE SHREVEPORT LA 71105	CV	0.00	0.16	0.16
17	27-12-03W	005-00459-000	PHARR WILLIAM D JR	PO BOX 165 MCGEHEE AR 71654	CI	0.00	0.16	0.16
17	27-12-03W	005-00460-000	PHARR WILLIAM D JR	PO BOX 165 MCGEHEE AR 71654	RV	0.00	0.33	0.33
17	27-12-03W	005-00461-000	PHARR WILLIAM D JR	PO BOX 165 MCGEHEE AR 71654	CI	0.00	0.16	0.16
17	27-12-03W	005-00462-000	PHARR WILLIAM D JR	PO BOX 165 MCGEHEE AR 71654	RV	0.00	0.17	0.17
17	27-12-03W	005-00463-000	PHARR WILLIAM D JR	PO BOX 165 MCGEHEE AR 71654	CI	0.00	0.20	0.20
17	27-12-03W	005-00465-000	CURRY MICHAEL D SR & CATHY S	305 S RAILROAD ST MCGEHEE AR 71654-	RI	0.00	0.32	0.32
17	27-12-03W	005-00466-000	SUMMERS AKI A	PSC 303 BOX 62 APO AP 96204	RV	0.00	0.20	0.20
17	27-12-03W	005-00467-000	PANNU JAGRUP KAUR	3271 KNIGHTWOOD WAY SAN JOSE CA 95148	CV	0.00	0.26	0.26
17	27-12-03W	005-00468-000	PHARR WILLIAM D JR	PO BOX 165 MCGEHEE AR 71654	RV	0.00	0.15	0.15
17	27-12-03W	005-00469-000	PHARR WILLIAM D JR	PO BOX 165 MCGEHEE AR 71654	CI	0.00	0.32	0.32
17	27-12-03W	005-00470-000	CITY OF MCGEHEE	PO BOX 612 MCGEHEE AR 71654	EG	0.00	0.81	0.81
17	27-12-03W	005-00471-000	NEWHOUSE DORAN A	11 BAYOU COVE CIR MCGEHEE AR 71654	RI	0.00	0.25	0.25
17	27-12-03W	005-00472-000	STUBBLEFIELD DARRYL W-CONTRACT	C/O LEO BROWN SR MCGEHEE AR 71654	RI	0.00	0.03	0.03
17	27-12-03W	005-00473-000	MOORE LESLIE & ALICIA	950 HWY 1 N MCGEHEE AR 71654	RI	0.00	0.15	0.15
17	27-12-03W	005-00474-000	JOHNSON ALFRED	303 S 2ND MCGEHEE AR 71654	RI	0.00	0.17	0.17
17	27-12-03W	005-00475-000	OWENS ALMA J & T JOHNSON	303 S 2ND ST MCGEHEE AR 71654	RI	0.00	0.17	0.17
17	27-12-03W	005-00476-000	CANTU STEVE	PO BOX 5582 GREENVILLE MS 38704	RI	0.00	0.16	0.16
17	27-12-03W	005-00477-000	SHARPE MILDRED CLOWER GST EXEMPT TRUST	C/O JACKSON MARY E MONTICELLO AR 71657	RV	0.00	0.15	0.15
17	27-12-03W	005-00588-000	COX HEBERT ET UX	5223 W 33RD LITTLE ROCK AR 72204	RI	0.00	0.23	0.23
17	27-12-03W	005-00594-000	DESHA COUNTY	PO BOX 188 ARKANSAS CITY AR 71630-	EG	0.00	5.79	5.79
17	27-12-03W	005-00595-000	MCGEHEE WAREHOUSE LLC	6060 PRIMARY PARKWAY MEMPHIS TN 38119-	CI	0.00	5.50	5.50
17	27-12-03W	005-00596-000	MCGEHEE WAREHOUSE LLC	6060 PRIMARY PARKWAY MEMPHIS TN 38119-	CI	8.55	9.33	9.33
17	27-12-03W	005-00640-000	TATE AMANDA MICHELLE	101 PATRICK ST DUMAS AR 71639	RI	0.00	0.20	0.20
17	27-12-03W	005-00641-000	LAMBERT & LAMBERT INVESTORS INC-CONTRACT	C/O BENJAMIN & SHAVON HUBBARD MCGEHEE AR 71654	RI	0.00	0.18	0.18
17	27-12-03W	005-00642-000	KING LYNN RAY & DARLENE	PO BOX 184 MCGEHEE AR 71654	RI	0.00	0.18	0.18

MAP PAGE	SECTION TOWNSHIP RANGE	PARCEL NUMBER	OWNER NAME	* OWNER ADDRESS	*TYPE	ASSESSOR ACRE	GIS ACRE	LEVEED ACRE
17	27-12-03W	005-00643-000	D & D PROPERTIES	316 E PICKENS DUMAS AR 71639	RI	0.00	0.18	0.18
17	27-12-03W	005-00644-000	ROMAN CATHOLIC DIOCESE OF LITTLE ROCK	C/O DRIEDRIC JIM LITTLE ROCK AR 72207-	ER	0.00	0.36	0.36
17	27-12-03W	005-00645-000	NEW LIFE MINISTRIES CHRISTIAN CENTER	3679 HWY 277 E TILLAR AR 71670	ER	0.00	0.36	0.36
17	27-12-03W	005-00646-000	MASON WILLIE JR	210 N 4TH ST MCGEHEE AR 71654	RI	0.00	0.26	0.26
17	27-12-03W	005-00647-000	FIRST UNITED METHODIST CHURCH	PO BOX 467 MCGEHEE AR 71654	ER	0.00	0.11	0.11
17	27-12-03W	005-00648-000	FIRST UNITED METHODIST CHURCH	PO BOX 21 MCGEHEE AR 71654	ER	0.00	0.20	0.20
17	27-12-03W	005-00648-002	NEW LIFE MINISTRIES CHRISTIAN CENTER	3679 HWY 277 E TILLAR AR 71670	ER	0.00	0.33	0.33
17	27-12-03W	005-00649-000	DESHA COUNTY	PO BOX 188 ARKANSAS CITY AR 71630-	EG	0.00	0.20	0.20
17	27-12-03W	005-00650-000	FIRST UNITED METHODIST CHURCH	PO BOX 467 MCGEHEE AR 71654	ER	0.00	1.09	1.09
17	27-12-03W	005-00651-000	FIRST UNITED METHODIST CHURCH	PO BOX 467 MCGEHEE AR 71654	RI	0.00	0.20	0.20
17	27-12-03W	005-00652-000	NEWMAN JOYCE	215 N 3RD ST MCGEHEE AR 71654	RI	0.00	0.23	0.23
17	27-12-03W	005-00653-000	FIRST BAPTIST CHURCH OF MCGEHEE	312 SEAMANS DR MCGEHEE AR 71654	ER	0.00	0.11	0.11
17	27-12-03W	005-00654-000	FIRST BAPTIST CHURCH OF MCGEHEE	312 SEAMANS DR MCGEHEE AR 71654	ER	0.00	1.97	1.97
17	27-12-03W	005-00655-000	FIRST BAPTIST CHURCH OF MCGEHEE	312 SEAMANS DR MCGEHEE AR 71654	ER	0.00	0.37	0.37
17	27-12-03W	005-00656-000	FIRST BAPTIST CHURCH OF MCGEHEE	312 SEAMANS DR MCGEHEE AR 71654	ER	0.00	0.17	0.17
17	27-12-03W	005-00657-000	FIRST BAPTIST CHURCH OF MCGEHEE	C/O CUNNINGHAM TOMMY MCGEHEE AR 71654	ER	0.00	0.17	0.17
17	27-12-03W	005-00658-000	VAIL EARL & KAREN	1760 SMACKOVER HWY EL DORADO AR 71730-	RI	0.00	0.18	0.18
17	27-12-03W	005-00659-000	VAIL EARL & KAREN	1760 SMACKOVER HWY EL DORADO AR 71730-	RV	0.00	0.10	0.10
17	27-12-03W	005-00660-000	RANCIFER ENTERPRISES	401 WELLINGTON WOODS LOOP LITTLE ROCK AR 72211	RI	0.00	0.26	0.26
17	27-12-03W	005-00661-000	RANCIFER MARSHALL	211 S 3RD ST MCGEHEE AR 71654	RV	0.00	0.19	0.19
17	27-12-03W	005-00662-000	D & D PROPERTIES	C/O LIVINGSTON DON & PATRICIA DUMAS AR 71639	RI	0.00	0.17	0.17
17	27-12-03W	005-00663-000	BRANCH KENNETH & DANA	PO BOX 750 MUNDELEIN IL 60060-	RI	0.00	0.17	0.17
17	27-12-03W	005-00664-000	AVERETT MONA ET AL-CONTRACT	C/O VINDELLA & FRANKIE M REED MCGEHEE AR 71654	RV	0.00	0.18	0.18
17	27-12-03W	005-00665-000	AVERETT MONA ET AL-CONTRACT	C/O VINDELLA & FRANKIE M REED MCGEHEE AR 71654	RI	0.00	0.19	0.19
17	27-12-03W	005-00666-000	TURNEY LIVING TRUST-CONTRACT	C/O LAMBERT & LAMBERT INVESTORS INC DUMAS AR 71639	RI	0.00	0.16	0.16
17	27-12-03W	005-00666-001	TURNEY LIVING TRUST-CONTRACT	C/O LAMBERT & LAMBERT INVESTORS INC DUMAS AR 71639	CI	0.00	0.17	0.17
17	27-12-03W	005-00667-000	TROTTER INVESTMENTS LLC	PO BOX 194 WINCHESTER AR 71677	RV	0.00	0.18	0.18
17	27-12-03W	005-00667-001	COOK CHARITY	2601 S MINNESOTA AVE SIOUX FALLS SD 57105	RV	0.00	0.19	0.19
17	27-12-03W	005-00668-000	TROTTER ANTONIO T	PO BOX 194 WINCHESTER AR 71677	RI	0.00	0.37	0.37
17	27-12-03W	005-00669-000	TROTTER INVESTMENTS LLC	PO BOX 194 WINCHESTER AR 71677	RV	0.00	0.19	0.19
17	27-12-03W	005-00670-000	TROTTER INVESTMENTS LLC	PO BOX 194 WINCHESTER AR 71677	RV	0.00	0.11	0.11
17	27-12-03W	005-00671-000	UNIQUE REALTY LLC	2002 OLD TILLAR HWY MCGEHEE AR 71654	RI	0.00	0.09	0.09
17	27-12-03W	005-00672-000	RANCIFER MARSHALL	C/O SYDNEY RAY RANCIFER BRYANT AR 72022	RI	0.00	0.33	0.33
17	27-12-03W	005-00673-000	BROWN EVERETTE J	207 S 3RD MCGEHEE AR 71654	RI	0.00	0.33	0.33
17	27-12-03W	005-00674-000	MUMPHREY KRISTAL & DEZURY	203 S 3RD ST MCGEHEE AR 71654	RI	0.00	0.17	0.17
17	27-12-03W	005-00675-000	UNIQUE REALTY LLC	PO BOX 1292 MCGEHEE AR 71654	RI	0.00	0.18	0.18
17	27-12-03W	005-00676-000	BCI ALLEGIANCE LLC	C/O HALEY WRENN CHICAGO IL 60602	EG	0.00	0.30	0.30
17	27-12-03W	005-00794-000	NELSON CARTONE D & TRACI	401 S 2ND ST MCGEHEE AR 71654	RI	0.00	0.20	0.20
17	27-12-03W	005-00795-000	UNIQUE REALTY LLC	2002 OLD TILLAR HWY MCGEHEE AR 71654	RI	0.00	0.12	0.12
17	27-12-03W	005-00796-000	MCCLENDON OTIS C JR	407 S 2ND ST MCGEHEE AR 71654	RI	0.00	0.16	0.16
17	27-12-03W	005-00797-000	VALENTINE CLARK	664 HWY 165 DUMAS AR 71639	RI	0.00	0.16	0.16
17	27-12-03W	005-00798-000	VALENTINE CLARK	664 HWY 165 DUMAS AR 71639	RI	0.00	0.16	0.16
17	27-12-03W	005-00799-000	BARNES JOHNICE	400 S CURVE RD MCGEHEE AR 71654	RV	0.00	0.16	0.16
17	27-12-03W	005-00800-000	LICK LINDA G	415 S 2ND ST MCGEHEE AR 71654	RI	0.00	0.16	0.16
17	27-12-03W	005-00801-000	PEACOCK DENNIS L & PATRICIA A	417 S 2ND ST MCGEHEE AR 71654	RI	0.00	0.17	0.17
17	27-12-03W	005-00802-000	HOLLEY VICTOR T	360 N LARKINS MONTICELLO AR 71655	RV	0.00	0.18	0.18
17	27-12-03W	005-00803-000	HOLLEY VICTOR T	360 N LARKINS MONTICELLO AR 71655	RV	0.00	0.17	0.17
17	27-12-03W	005-00804-000	HOLLEY VICTOR T	360 N LARKINS MONTICELLO AR 71655	RV	0.00	0.16	0.16

MAP PAGE	SECTION TOWNSHIP RANGE	PARCEL NUMBER	OWNER NAME	* OWNER ADDRESS	*TYPE	ASSESSOR ACRE	GIS ACRE	LEVEED ACRE
17	27-12-03W	005-00805-000	HOLLEY VICTOR T	360 N LARKINS MONTICELLO AR 71655	RV	0.00	0.16	0.16
17	27-12-03W	005-00806-000	MOORE LESLIE & ALICIA	950 HWY 1 N MCGEHEE AR 71654	RI	0.00	0.17	0.17
17	27-12-03W	005-00807-000	MOORE LESLIE & ALICIA	950 HWY 1 N MCGEHEE AR 71654	RI	0.00	0.17	0.17
17	27-12-03W	005-00808-000	ABW AUCTIONS LLC	13400 S ROUTE 59 PLAINFIELD IL 60585	RI	0.00	0.16	0.16
17	27-12-03W	005-00809-000	RHODES LESTER JR	808 SHADY LN MCGEHEE AR 71654	RV	0.00	0.07	0.07
17	27-12-03W	005-00810-000	AKINES VIRGINIA	107 KATIE CIR MCGEHEE AR 71654	RI	0.00	0.10	0.10
17	27-12-03W	005-00811-000	BOYD RICKY & RUTHIE A	386 OAKWOOD BAYOU DUMAS AR 71639	RI	0.00	0.48	0.48
17	27-12-03W	005-00812-000	COURTNEY TORRE C	509 S 2ND ST MCGHEE AR 71654	RV	0.00	0.16	0.16
17	27-12-03W	005-00813-000	COURTNEY TORRE C	509 S 2ND ST MCGEHEE AR 71654	RI	0.00	0.16	0.16
17	27-12-03W	005-00814-000	COURTNEY OTHA	C/O WILLENE COURTNEY MCGEHEE AR 71654	RI	0.00	0.20	0.20
17	27-12-03W	005-00815-000	GLOVER DON & DOROTHY	PO BOX 219 DERMOTT AR 71638	RI	0.00	0.16	0.16
17	27-12-03W	005-00816-000	WALTERS ANTHONY L & TAMARA L KRONK	192 ATLANTIC AVE BROADWAY VA 22815	RV	0.00	0.16	0.16
17	27-12-03W	005-00817-000	TUBBS LAMAR E & MARTHA	PO BOX 242 MCGEHEE AR 71654	RV	0.00	0.16	0.16
17	27-12-03W	005-00818-000	DONLEY RONNIE	PO BOX 811 MCGEHEE AR 71654	RI	0.00	0.17	0.17
17	27-12-03W	005-00819-000	DONLEY VERNON C	PO BOX 811 MCGEHEE AR 71654	RI	0.00	0.20	0.20
17	27-12-03W	005-00820-000	WATKINS LARRY CHARLES	510 S 3RD ST MCGEHEE AR 71654	RI	0.00	0.17	0.17
17	27-12-03W	005-00821-000	DONLEY VERNON	PO BOX 811 MCGEHEE AR 71654	RI	0.00	0.16	0.16
17	27-12-03W	005-00822-000	MEDRANO NORMA	401 S 5TH ST MCGEHEE AR 71654	RI	0.00	0.16	0.16
17	27-12-03W	005-00823-000	SPRATT BETTY	504 S 3RD ST MCGEHEE AR 71654	RI	0.00	0.16	0.16
17	27-12-03W	005-00824-000	HOBBS LAMARK	500 S 3RD ST MCGEHEE AR 71654-	RI	0.00	0.11	0.11
17	27-12-03W	005-00824-001	HOBBS LAMARK-CONTRACT	C/O HOOD WILLIE M MCGEHEE AR 71654-	RI	0.00	0.05	0.05
17	27-12-03W	005-00999-000	FIRST BAPTIST CHURCH OF MCGEHEE	312 SEAMANS DR MCGEHEE AR 71654-	ER	0.00	0.17	0.17
17	27-12-03W	005-01000-000	FIRST BAPTIST CHURCH OF MCGEHEE	312 SEAMANS DR MCGEHEE AR 71654-	ER	0.00	0.18	0.18
17	27-12-03W	005-01001-000	FIRST BAPTIST CHURCH OF MCGEHEE	312 SEAMANS DR MCGEHEE AR 71654-	ER	0.00	0.18	0.18
17	27-12-03W	005-01002-000	FIRST BAPTIST CHURCH OF MCGEHEE	312 SEAMANS DR MCGEHEE AR 71654	ER	0.00	0.18	0.18
17	27-12-03W	005-01003-000	FIRST BAPTIST CHURCH OF MCGEHEE	C/O CUNNINGHAM TOMMY MCGEHEE AR 71654	ER	0.00	0.18	0.18
17	27-12-03W	005-01004-000	FIRST BAPTIST CHURCH OF MCGEHEE	312 SEAMANS DR MCGEHEE AR 71654-	ER	0.00	0.34	0.34
17	27-12-03W	005-01005-000	FIRST BAPTIST CHURCH OF MCGEHEE	PO BOX 133 MCGEHEE AR 71654	ER	0.00	0.28	0.28
17	27-12-03W	005-01006-000	WASHINGTON MARY A	103 S 4TH ST MCGEHEE AR 71654	RI	0.00	0.28	0.28
17	27-12-03W	005-01007-000	LANGLEY LEROY III	107 S 4TH ST MCGEHEE AR 71654	RI	0.00	0.28	0.28
17	27-12-03W	005-01008-000	BROYLES SUE C	3130 W TELLURIDE DR FAYETTEVILLE AR 72704	RI	0.00	0.32	0.32
17	27-12-03W	005-01009-000	CAMACHO MARIA	PO BOX 914 LAKE VILLAGE AR 71653	RV	0.00	0.37	0.37
17	27-12-03W	005-01010-000	JARRETT MARY	107 S 5TH ST MCGEHEE AR 71654	RV	0.00	0.18	0.18
17	27-12-03W	005-01011-000	LAMBERT & LAMBERT INVESTORS INC-CONTRACT	C/O DEHRA KINDRIX MCGEHEE AR 71654	RI	0.00	0.18	0.18
17	27-12-03W	005-01012-000	HEMINGWAY MILTON-CONTRACT	C/O RANFERI RAMIREZ MCGEHEE AR 71654	RI	0.00	0.18	0.18
17	27-12-03W	005-01013-000	MCGEHEE SPECIAL SCHOOL DISTRICT #17	PO BOX 767 MCGEHEE AR 71654	ES	0.00	0.23	0.23
17	27-12-03W	005-01014-000	MOORE LESLIE N & ALICIA S	950 HWY 1 N MCGEHEE AR 71654	RI	0.00	0.17	0.17
17	27-12-03W	005-01015-000	UNIQUE REALTY LLC	2002 OLD TILLAR HWY MCGEHEE AR 71654	RI	0.00	0.14	0.14
17	27-12-03W	005-01015-001	MOORE LESLIE N & ALICIA S	950 HWY 1 N MCGEHEE AR 71654	RV	0.00	0.03	0.03
17	27-12-03W	005-01016-000	NEWHOUSE DORAN A	11 BAYOU COVE CIR MCGEHEE AR 71654	RI	0.00	0.30	0.30
17	27-12-03W	005-01017-000	MOORE LESLIE & ALICIA	950 HWY 1 N MCGEHEE AR 71654-	RI	0.00	0.11	0.11
17	27-12-03W	005-01018-000	AKINES CLARENCE & VIRGINIA	107 KATIE CIR MCGEHEE AR 71654	RI	0.00	0.26	0.26
17	27-12-03W	005-01020-000	CURTIS RAY	416 CEDAR MCGEHEE AR 71654	RV	0.00	0.00	0.00
17	27-12-03W	005-01021-000	L F PROPERTIES LLC	316 E PICKENS DUMAS AR 71639	RI	0.00	0.40	0.40
17	27-12-03W	005-01031-000	DESHA COUNTY COURT HOUSE & LIBRARY	PO BOX 188 ARKANSAS CITY AR 71630-	EG	0.00	2.19	2.19
17	27-12-03W	005-01272-000	THOMPSON DEBRA	1640 NE BLUE HERON DR PORTLAND OR 97211	RI	0.00	0.21	0.21
17	27-12-03W	005-01273-000	SMITH DORIS & TABITH L DAVIS	315 RAILROAD ST MCGEHEE AR 71654	RI	0.00	0.21	0.21
17	27-12-03W	005-01274-000	WARD BEATRICE ET AL	317 RAILROAD ST MCGEHEE AR 71654	RI	0.00	0.21	0.21

MAP PAGE	SECTION TOWNSHIP RANGE	PARCEL NUMBER	OWNER NAME	* OWNER ADDRESS	*TYPE	ASSESSOR ACRE	GIS ACRE	LEVEED ACRE
17	27-12-03W	005-01275-000	BOYD WILLIE ET AL	C/O KIMBERLY HANDLEY MCGEHEE AR 71654	RI	0.00	0.21	0.21
17	27-12-03W	005-01276-000	GRANT ARBRA	309 RAILROAD ST MCGEHEE AR 71654	RI	0.00	0.21	0.21
17	27-12-03W	005-01277-000	GOSSITT JERRY ET AL	307 RAILROAD ST MCGEHEE AR 71654	RI	0.00	0.21	0.21
17	27-12-03W	005-01434-000	SHARPE MILDRED CLOWER GST EXEMPT TRUST	C/O JACKSON MARY E MONTICELLO AR 71657	CI	0.00	0.19	0.19
17	27-12-03W	005-01435-000	SHARPE MILDRED CLOWER GST EXEMPT TRUST	C/O JACKSON MARY E MONTICELLO AR 71657	RV	0.00	0.50	0.50
17	27-12-03W	005-01436-000	DANA DAWNAVAN DAVID FARM INC	516 HOLLY ST MCGEHEE AR 71654	RI	0.00	0.16	0.16
17	27-12-03W	005-01436-001	BUTLER CHESTER & DORTHOLIA JORDAN	321 RAILROAD ST MCGEHEE AR 71654	RV	0.00	0.16	0.16
17	27-12-03W	005-01436-002	BUTLER CHESTER LEE & DORTHOLIA JORDAN	317 RAILROAD ST MCGEHEE AR 71654	RI	0.00	0.16	0.16
17	27-12-03W	005-01437-000	MCGEHEE DESHA ALUMNI COMMUNITY CENTER INC	PO BOX 106 MCGEHEE AR 71654	EG	0.00	0.16	0.16
17	27-12-03W	005-01438-000	MCGEHEE DESHA ALUMNI COMMUNITY CENTER INC	500 S 1ST ST MCGEHEE AR 71654	EG	0.00	0.16	0.16
17	27-12-03W	005-01439-000	MCGEHEE DESHA ALUMNI COMMUNITY CENTER INC	PO BOX 106 MCGEHEE AR 71654	EG	0.00	0.16	0.16
17	27-12-03W	005-01440-000	DANA DAWNAVAN DAVID FARM LLC	516 HOLLY ST MCGEHEE AR 71654	RV	0.00	0.16	0.16
17	27-12-03W	005-01441-000	WIMBERLY OSCAR III	201 CHURCH MCGEHEE AR 71654	RV	0.00	0.16	0.16
17	27-12-03W	005-01442-000	WIMBERLY OSCAR III	201 CHURCH ST MCGEHEE AR 71654	RV	0.00	0.06	0.06
17	27-12-03W	005-01443-000	WIMBERLY OSCAR III	201 CHURCH MCGEHEE AR 71654	RV	0.00	0.10	0.10
17	27-12-03W	005-01444-000	MCGEHEE DESHA ALUMNI COMMUNITY CENTER INC	PO BOX 106 MCGEHEE AR 71654	EG	0.00	0.16	0.16
17	27-12-03W	005-01445-000	MCGEHEE DESHA ALUMNI COMMUNITY CENTER INC	PO BOX 106 MCGEHEE AR 71654	EG	0.00	0.17	0.17
17	27-12-03W	005-01446-000	FRANKLIN JERRY W & DELORES	517 RAILROAD ST MCGEHEE AR 71654	RI	0.00	0.24	0.24
17	27-12-03W	005-01447-000	HAYNES ROLANDA R	23 MEADOW LARK CV PINE BLUFF AR 71603	RV	0.00	0.12	0.12
17	27-12-03W	005-01448-000	HAYNES ROLANDA R	23 MEADOW LARK CV PINE BLUFF AR 71603	RI	0.00	0.08	0.08
17	27-12-03W	005-01449-000	HAYNES ROLANDA R	23 MEADOW LARK CV PINE BLUFF AR 71603	RI	0.00	0.08	0.08
17	27-12-03W	005-01450-000	HANKINS SAMUEL & KATHRYN	509 RAILROAD ST MCGEHEE AR 71654	RI	0.00	0.16	0.16
17	27-12-03W	005-01451-000	LINDSEY LOIS	503 RAILROAD ST MCGEHEE AR 71654	RV	0.00	0.16	0.16
17	27-12-03W	005-01452-000	LINDSEY LOIS	503 RAILROAD ST MCGEHEE AR 71654	RV	0.00	0.16	0.16
17	27-12-03W	005-01453-000	LINDSEY LOIS	503 RAILROAD ST MCGEHEE AR 71654	RI	0.00	0.16	0.16
17	27-12-03W	005-01454-000	YOUNG DOROTHY	501 RAILROAD ST MCGEHEE AR 71654	RI	0.00	0.16	0.16
17	27-12-03W	005-01470-000	CITY OF MCGEHEE	PO BOX 612 MCGEHEE AR 71654-	EG	0.00	0.37	0.37
17	27-12-03W	005-01471-000	BINNS GERALDINE	PO BOX 489 LIBERAL KS 67901	RV	0.00	0.11	0.11
17	27-12-03W	005-01472-000	LOVE MARK A SR	410 W ELM MCGEHEE AR 71654	RV	0.00	0.08	0.08
17	27-12-03W	005-01473-000	P & P INVESTMENT CO	C/O LEO PRESTON DUMAS AR 71639	RV	0.00	0.19	0.19
17	27-12-03W	005-01474-000	PRESTON LEO	14 EVERGREEN ST DUMAS AR 71639	RV	0.00	0.49	0.49
17	27-12-03W	005-01475-000	HARRIS TEREZE	112 HAZEL MCGEHEE AR 71654	RV	0.00	0.10	0.10
17	27-12-03W	005-01476-000	FOWLER CLIFTON EUGENE	117 WALNUT MCGEHEE AR 71654	RV	0.00	0.16	0.16
17	27-12-03W	005-01477-000	PHILLIPS TONY	2002 OLD TILLAR HWY MCGEHEE AR 71654	RI	0.00	0.16	0.16
17	27-12-03W	005-01478-000	JEC LAND TRUST	C/O ERIC HERM PORT ST LUCIE FL 34986	RI	0.00	0.16	0.16
17	27-12-03W	005-01479-000	NEWHOUSE DORAN A OR JENNIFER-LIFE ESTATE	NEWHOUSE DORAN A OR JENNIFER MCGEHEE AR 71654	RI	0.00	0.16	0.16
17	27-12-03W	005-01480-000	NEWHOUSE DORAN A OR JENNIFER	11 BAYOU COVE CIR MCGEHEE AR 71654	RV	0.00	0.04	0.04
17	27-12-03W	005-01481-000	BROWN MOLLIE	C/O HUNTER M MERIDIAN MS 39307	RV	0.00	0.04	0.04
17	27-12-03W	005-01482-000	COOK JUDY	6301 S CONNIE AVE # 318 SIOUX FALLS SD 57108	RV	0.00	0.04	0.04
17	27-12-03W	005-01483-000	COOK CHARITY	2601 S MINNESOTA AVE SIOUX FALLS SD 57105	RV	0.00	0.04	0.04
17	27-12-03W	005-01484-000	BRADLEY MARY	C\O HUNTER MICHAEL OXFORD MS 38655	RV	0.00	0.16	0.16
17	27-12-03W	005-01485-000	UNIQUE REALTY LLC	PO BOX 1292 MCGEHEE AR 71654	RV	0.00	0.16	0.16
17	27-12-03W	005-01486-000	UNIQUE REALTY LLC	PO BOX 1292 MCGEHEE AR 71654	RI	0.00	0.16	0.16
17	27-12-03W	005-01487-000	STUBBLEFIELD DARRYL W-CONTRACT	C/O BILLY & ANGEL BROYLES MCGEHEE AR 71654	RI	0.00	0.13	0.13
17	27-12-03W	005-01489-000	MCALEXANDER BILL	21502 CAMINO PAPAL LAKE FOREST CA 92630	RV	0.00	0.19	0.19
17	27-12-03W	005-01490-000	DESHA WAREHOUSE INC	5 SHANNON DR MCGEHEE AR 71654	RV	0.00	0.17	0.17
17	27-12-03W	005-01491-000	UNIQUE REALTY LLC	2002 OLD TILLAR HWY MCGEHEE AR 71654	RI	0.00	0.17	0.17
17	27-12-03W	005-01492-000	REED GEORGE JR	102 GREEN MEADOW MCGEHEE AR 71654	RI	0.00	0.17	0.17

MAP PAGE	SECTION TOWNSHIP RANGE	PARCEL NUMBER	OWNER NAME	* OWNER ADDRESS	*TYPE	ASSESSOR ACRE	GIS ACRE	LEVEED ACRE
17	27-12-03W	005-01493-000	BARTLETT DAVE & GAY	RT 1 BOX 353 G WESTERN GROVE AR 72685	RI	0.00	0.17	0.17
17	27-12-03W	005-01494-000	SANDIFER CATHERINE M & BARRY	2639 HWY 65 N DERMOTT AR 71638	RI	0.00	0.20	0.20
17	27-12-03W	005-01496-000	STUBBLEFIELD DARRYL W-CONTRACT	C/O LEO BROWN SR MCGEHEE AR 71654	RI	0.00	0.21	0.21
17	27-12-03W	005-01498-000	COX CARROL D & CAROLYN D	5507 N 53RD ST MILWAUKEE WI 53218	RI	0.00	0.33	0.33
17	27-12-03W	005-01499-000	MOORE LESLIE	950 HWY 1 N MCGEHEE AR 71654	RI	0.00	0.16	0.16
17	27-12-03W	005-01500-000	MAYO ESTELLE	309 S 3RD ST MCGEHEE AR 71654	RI	0.00	0.16	0.16
17	27-12-03W	005-01501-000	MOORE LESLIE N & ALICIA	950 HWY 1 N MCGEHEE AR 71654	RI	0.00	0.16	0.16
17	27-12-03W	005-01502-000	MOORE LESLIE ET UX	950 HWY 1 N MCGEHEE AR 71654	RI	0.00	0.25	0.25
17	27-12-03W	005-01503-000	CROFF MARO ALEXANDER V	702 HOLLY ST MCGEHEE AR 71654	RI	0.00	0.27	0.27
17	27-12-03W	005-01504-000	SMITH RICHARD C & ERLINE T	159 SMITH LOOP RD TILLAR AR 71670-	RV	0.00	0.17	0.17
17	27-12-03W	005-01505-000	SMITH RICHARD C & ERLINE T	159 SMITH LOOP RD TILLAR AR 71670-	RV	0.00	0.16	0.16
17	27-12-03W	005-01506-000	SHIELDS DARLENE	312 S 4TH ST MCGEHEE AR 71654	RI	0.00	0.17	0.17
17	27-12-03W	005-01507-000	CROW DENNIS & BRENDA-CONTRACT	C/O HORN TJ MCGEHEE AR 71654	RV	0.00	0.16	0.16
17	27-12-03W	005-01508-000	CROW DENNIS & BRENDA-CONTRACT	C/O HORN TJ MCGEHEE AR 71654	RV	0.00	0.16	0.16
17	27-12-03W	005-01509-000	CROW DENNIS & BRENDA-CONTRACT	C/O HORN TJ MCGEHEE AR 71654	RI	0.00	0.16	0.16
17	27-12-03W	005-01510-000	GALLION ANDY L & SUSAN E	304 S 4TH ST MCGEHEE AR 71654	RI	0.00	0.16	0.16
17	27-12-03W	005-01511-000	LAMBERT & LAMBERT INVESTORS INC-CONTRACT	C/O CASEY & LINDSAY HILL MCGEHEE AR 71654-	RI	0.00	0.15	0.15
17	27-12-03W	005-01512-000	SPRATT RONALD	306 CYPRESS ST MCGEHEE AR 71654	RV	0.00	0.25	0.25
17	27-12-03W	005-01513-000	SPRATT RONALD LEE	306 CYPRESS ST MCGEHEE AR 71654	RV	0.00	0.12	0.12
17	27-12-03W	005-01514-000	LINELY MARY ET AL & RICHARD STEINHEIL	2103 REDFORK RD WATSON AR 71674	RV	0.00	0.13	0.13
17	27-12-03W	005-01515-000	SHEPARD LASHONDA	4 PLAINVIEW MCGEHEE AR 71654	RV	0.00	0.17	0.17
17	27-12-03W	005-01516-000	DONLEY VERNON C	PO BOX 811 MCGEHEE AR 71654	RI	0.00	0.17	0.17
17	27-12-03W	005-01517-000	SHEPARD LASHONDA	4 PLAINVIEW MCGEHEE AR 71654	RV	0.00	0.16	0.16
17	27-12-03W	005-01518-000	SHEPHERD DONNY JR ET AL	415 S 3RD ST MCGEHEE AR 71654	RI	0.00	0.16	0.16
17	27-12-03W	005-01519-000	COVINGTON ESSICK (DAV)	4 PLAINVIEW DR MCGEHEE AR 71654	RI	0.00	0.19	0.19
17	27-12-03W	005-01520-000	RAILEY HENRY & ETTA	PO BOX 124 WINCHESTER AR 71677-	RI	0.00	0.24	0.24
17	27-12-03W	005-01521-000	D & D PROPERTIES	303 E PICKENS DUMAS AR 71639	RI	0.00	0.21	0.21
17	27-12-03W	005-01522-000	D & D PROPERTIES	303 E PICKENS DUMAS AR 71639	RI	0.00	0.21	0.21
17	27-12-03W	005-01523-000	WEBB BRYANT	406 S 4TH ST MCGEHEE AR 71654	RI	0.00	0.19	0.19
17	27-12-03W	005-01524-000	JONES BRENDA FAYE	306 CYPRESS ST MCGEHEE AR 71654	RI	0.00	0.47	0.47
17	27-12-03W	005-01525-000	PROBY VIRGINIA	7143 PINE OAK LN GREENWOOD LA 71033	RI	0.00	0.33	0.33
17	27-12-03W	005-01525-001	PROBY VIRGINIA-CONTRACT	C/O JOHN N HUTSON DUMAS AR 71639	RV	0.00	0.16	0.16
17	27-12-03W	005-01526-000	DONLEY VERNON C	PO BOX 811 MCGEHEE AR 71654	RI	0.00	0.16	0.16
17	27-12-03W	005-01527-000	DONLEY VERNON C	PO BOX 811 MCGEHEE AR 71654	RI	0.00	0.16	0.16
17	27-12-03W	005-01528-000	DONLEY VERNON C	PO BOX 811 MCGEHEE AR 71654	RV	0.00	0.16	0.16
17	27-12-03W	005-01529-000	BRANCH KENNETH A & DANA L	PO BOX 750 MUNDELEIN IL 60060-	RI	0.00	0.16	0.16
17	27-12-03W	005-01530-000	BRANCH KENNETH A & DANA L	PO BOX 750 MUNDELEIN IL 60060-	RI	0.00	0.19	0.19
17	27-12-03W	005-01531-000	LISON CORNELIUS L	PO BOX 33 ARKANSAS CITY AR 71630	RI	0.00	0.16	0.16
17	27-12-03W	005-01532-000	DENNIS GREGORY & BETTY	10 ADCOCK MCGEHEE AR 71654	RI	0.00	0.16	0.16
17	27-12-03W	005-01533-000	DONLEY RONNIE C	PO BOX 811 MCGEHEE AR 71654	RI	0.00	0.16	0.16
17	27-12-03W	005-01534-000	COOK PAMELA E	510 S 4TH MCGEHEE AR 71654	RI	0.00	0.16	0.16
17	27-12-03W	005-01535-000	CURTIS RAY	416 W CEDAR MCGEHEE AR 71654	RI	0.00	0.18	0.18
17	27-12-03W	005-01536-000	SMITH ELISHA E	506 S 4TH MCGEHEE AR 71654	RV	0.00	0.16	0.16
17	27-12-03W	005-01537-000	LISON CORNELIUS	PO BOX 23 ARKANSAS CITY AR 71630	RI	0.00	0.16	0.16
17	27-12-03W	005-01538-000	MCMAHAN SMOKEY	52 MAGNESS CREEK CABOT AR 72023	RI	0.00	0.17	0.17
17	27-12-03W	005-01539-000	WASH EDWARD LEE	401 S 4TH ST MCGEHEE AR 71654	RI	0.00	0.16	0.16
17	27-12-03W	005-01540-000	DANA DAWNAVAN DAVID FARM LLC	516 HOLLY ST MCGEHEE AR 71654	RI	0.00	0.16	0.16
17	27-12-03W	005-01541-000	UNIQUE REALTY LLC	2002 OLD TILLAR HWY MCGEHEE AR 71654	RI	0.00	0.32	0.32

MAP PAGE	SECTION TOWNSHIP RANGE	PARCEL NUMBER	OWNER NAME	* OWNER ADDRESS	*TYPE	ASSESSOR ACRE	GIS ACRE	LEVEED ACRE
17	27-12-03W	005-01542-000	UNIQUE REALTY LLC	C/O COMMERCIAL BANK MONTICELLO AR 71657	RV	0.00	0.16	0.16
17	27-12-03W	005-01543-000	UNIQUE REALTY LLC	2002 OLD TILLAR HWY MCGEHEE AR 71654	RI	0.00	0.24	0.24
17	27-12-03W	005-01544-000	ROGERS CATHY JEAN	415 S 4TH ST MCGEHEE AR 71654	RI	0.00	0.28	0.28
17	27-12-03W	005-01545-000	DONLEY VERNON C	PO BOX 811 MCGEHEE AR 71654	RI	0.00	0.16	0.16
17	27-12-03W	005-01546-000	ANDERSON SHIRLEY & BROOKLYN ARMSTRONG	103 PEAR ST MCGEHEE AR 71654	RI	0.00	0.16	0.16
17	27-12-03W	005-01547-000	LEWIS KENNETH	400 S 5TH ST MCGEHEE AR 71654	RV	0.00	0.16	0.16
17	27-12-03W	005-01548-000	LEWIS KENNETH	400 S 5TH ST MCGEHEE AR 71654	RI	0.00	0.16	0.16
17	27-12-03W	005-01549-000	LEWIS KENNETH	400 S 5TH ST MCGEHEE AR 71654	RV	0.00	0.16	0.16
17	27-12-03W	005-01550-000	LEWIS KENNETH	400 S 5TH ST MCGEHEE AR 71654	RV	0.00	0.17	0.17
17	27-12-03W	005-01551-000	IRELAND PAUL & EVELENA & EARNESTEEN ROBINSON	404 S 5TH ST MCGEHEE AR 71654	RI	0.00	0.16	0.16
17	27-12-03W	005-01552-000	LEWIS KENNETH & LAKESHA	400 S 5TH ST MCGEHEE AR 71654	RI	0.00	0.18	0.18
17	27-12-03W	005-01553-000	L F PROPERTIES LLC	316 PICKENS DUMAS AR 71639	RI	0.00	0.24	0.24
17	27-12-03W	005-01554-000	FIELDS LOIS	PO BOX 1224 MCGEHEE AR 71654	RI	0.00	0.24	0.24
17	27-12-03W	005-01555-000	HERRERA ISABEL	11996 EFFEN ST ETIWANDA CA 91739	RV	0.00	0.16	0.16
17	27-12-03W	005-01556-000	J G INVESTMENTS LLC	PO BOX 4185 ODESSA TX 79760	RV	0.00	0.16	0.16
17	27-12-03W	005-01557-000	STRICKLAND MICHAEL	409 BLACK POND RD DERMOTT AR 71638	RI	0.00	0.16	0.16
17	27-12-03W	005-01558-000	AFRICAN METHODIST EPISCOPAL CHURCH INC	100 C D WILLIS DR MCGEHEE AR 71654-	ER	0.00	0.16	0.16
17	27-12-03W	005-01559-000	MEDRANO NORMA	401 S 5TH ST MCGEHEE AR 71654	RI	0.00	0.16	0.16
17	27-12-03W	005-01560-000	DONLEY RONNIE	PO BOX 811 MCGEHEE AR 71654	RV	0.00	0.67	0.67
17	27-12-03W	005-01561-000	DONLEY RONNIE	PO BOX 811 MCGEHEE AR 71654	RI	0.00	0.49	0.49
17	27-12-03W	005-01562-000	FRENCH MIKE & TANYA-CONTRACT	C/O JASON MAYO MCGEHEE AR 71654	RI	0.00	0.39	0.39
17	27-12-03W	005-01563-000	EMERSON JESSE	605 S 2ND ST MCGEHEE AR 71654	RI	0.00	0.34	0.34
17	27-12-03W	005-01564-000	HARRIS LARRY D	609 S 2ND ST MCGEHEE AR 71654	RI	0.00	0.42	0.42
17	27-12-03W	005-01565-000	BURRIS MRS REX LIFE ESTATE-CONTRACT	C/O HARRIS LARRY D & PEARLENE MCGEHEE AR 71654	RI	0.00	0.22	0.22
17	27-12-03W	005-01566-000	DONLEY VERNON C	PO BOX 811 MCGEHEE AR 71654	RI	0.00	0.26	0.26
17	27-12-03W	005-01567-000	NEWHOUSE DORAN A & JENNIFER	11 BAYOU COVE CIR MCGEHEE AR 71654	RI	0.00	0.31	0.31
17	27-12-03W	005-01568-000	CELINO ANTHONY & AMANDA	17161 CEDAR DR PEARLINGTON MS 39572	RI	0.00	0.35	0.35
17	27-12-03W	005-01588-000	SOUTHEAST ARK COMMUNITY HOUSING DEVELOPMENT	PO BOX 47 MCGEHEE AR 71654-	RI	0.00	0.43	0.43
17	27-12-03W	005-01639-000	JORDAN VERDIE & DOTHOLIA	317 RAILROAD MCGEHEE AR 71654	RV	0.00	0.20	0.20
17	27-12-03W	005-01640-000	SHARPE MILDRED CLOWER GST EXEMPT TRUST	C/O JACKSON MARY E MONTICELLO AR 71657	CI	0.00	0.54	0.54
17	27-12-03W	005-02481-000	DAVIS CHARLES & RANASHA	PO BOX 843 MCGEHEE AR 71654	RI	0.00	0.16	0.16
17	27-12-03W	005-02482-000	LANGLEY LEROY SR	209 S 5TH ST MCGEHEE AR 71654-	RI	0.00	0.16	0.16
17	27-12-03W	005-02483-000	UNIQUE REALTY LLC	2002 OLD TILLAR HWY MCGEHEE AR 71654	RI	0.00	0.17	0.17
17	27-12-03W	005-02484-000	HARLMO CAROLYN DENISE	19 SHADY OAK MCGEHEE AR 71654	RV	0.00	0.32	0.32
17	27-12-03W	005-02485-000	CROFF MARO ALEXANDER V	702 HOLLY ST MCGEHEE AR 71654	RI	0.00	0.21	0.21
17	27-12-03W	005-02486-000	DANA DAWNAVAN DAVID FARM LLC	516 HOLLY ST MCGEHEE AR 71654	RV	0.00	0.01	0.01
17	27-12-03W	005-02487-000	CURTIS RAY	416 CEDAR ST MCGEHEE AR 71654	RI	0.00	0.30	0.30
17	27-12-03W	005-02488-000	MOORE LESLIE & ALICIA	950 HWY 1 N MCGEHEE AR 71654-	RV	0.00	0.08	0.08
17	27-12-03W	005-02489-000	BOYD RICKY & RUTHIE	386 OAKWOOD BAYOU RD DUMAS AR 71639	RI	0.00	0.18	0.18
17	27-12-03W	005-02490-000	ROBNOLT SHERMAN C & JUNE	304 S 5TH ST MCGEHEE AR 71654	RI	0.00	0.15	0.15
17	27-12-03W	005-02491-000	ROBNOLT SHERMAN C & JUNE	304 S 5TH ST MCGEHEE AR 71654	RI	0.00	0.22	0.22
17	27-12-03W	005-02492-000	ROBNOLT SHERMAN C & JUNE	304 S 5TH ST MCGEHEE AR 71654	RV	0.00	0.24	0.24
17	27-12-03W	005-02493-000	CRUMPLER WAYNE REVOCABLE FAMILY TRUST	201 S ADAMS MCGEHEE AR 71654	RI	0.00	0.17	0.17
17	27-12-03W	005-02494-000	CRUMPLER WAYNE REVOCABLE FAMILY TRUST	210 S ADAMS MCGEHEE AR 71654	RV	0.00	0.17	0.17
17	27-12-03W	005-02495-000	HARRISON KENNETH & FRANCES	314 S 5TH ST MCGEHEE AR 71654	RV	0.00	0.17	0.17
17	27-12-03W	005-02496-000	UNIQUE REALTY LLC	2002 OLD TILLAR HWY MCGEHEE AR 71654	RI	0.00	0.19	0.19
17	27-12-03W	005-02497-000	VANCE ROBERT F & CAROL A	315 S 4TH ST MCGEHEE AR 71654-	RI	0.00	0.18	0.18
17	27-12-03W	005-02498-000	CRAWFORD ROBERT & ANGELA	311 S 4TH ST MCGEHEE AR 71654	RV	0.00	0.17	0.17

MAP PAGE	SECTION TOWNSHIP RANGE	PARCEL NUMBER	OWNER NAME	* OWNER ADDRESS	*TYPE	ASSESSOR ACRE	GIS ACRE	LEVEED ACRE
17	27-12-03W	005-02499-000	CRAWFORD ROBERT & ANGELA	311 S 4TH ST MCGEHEE AR 71654	RI	0.00	0.17	0.17
17	27-12-03W	005-02500-000	CRAWFORD JOHNNIE	309 S 4TH ST MCGEHEE AR 71654	RI	0.00	0.17	0.17
17	27-12-03W	005-02501-000	LAMBERT & LAMBERT INVESTORS INC-CONTRACT	C/O GAINES JOSIE MCGEHEE AR 71654-	RV	0.00	0.17	0.17
17	27-12-03W	005-02502-000	LAMBERT & LAMBERT INVESTORS INC-CONTRACT	C/O GAINES JOSIE MCGEHEE AR 71654-	RI	0.00	0.17	0.17
17	27-12-03W	005-02503-000	DONLEY VERNON C	PO BOX 811 MCGEHEE AR 71654	RI	0.00	0.17	0.17
17	27-12-03W	005-02504-000	DONLEY VERNON	PO BOX 811 MCGEHEE AR 71654	RI	0.00	0.14	0.14
17	27-12-03W	005-02508-000	WILLIS VARNELL	PO BOX 955 MCGEHEE AR 71654	RV	0.00	0.17	0.17
17	27-12-03W	005-02509-000	BRANCH KENNETH A & DANA L	PO BOX 750 MUNDELEIN IL 60060-	RI	0.00	0.19	0.19
17	27-12-03W	005-02511-000	LAMBERT & LAMBERT INVESTORS INC-CONTRACT	C/O RULEY LEE KING MCGEHEE AR 71654-	RI	0.00	0.17	0.17
17	27-12-03W	005-02512-000	BROWN HOLLIE L & JOE L JR	313 S 5TH ST MCGEHEE AR 71654	RI	0.00	0.17	0.17
17	27-12-03W	005-02513-000	D & D PROPERTIES	303 E PICKENS DUMAS AR 71639	RI	0.00	0.18	0.18
17	27-12-03W	005-02514-000	POLK EVA S	110 CENTRAL CIRCLE MONTICELLO AR 71655	RV	0.00	0.16	0.16
17	27-12-03W	005-02515-000	CITY OF MCGEHEE	PO BOX 612 MCGEHEE AR 71654	EG	0.00	0.16	0.16
17	27-12-03W	005-02516-000	SOUTHEAST ARKANSAS COMMUNITY HOUSING DEV ORG	PO BOX 47 MCGEHEE AR 71654	RI	0.00	0.16	0.16
17	27-12-03W	005-02517-000	L G PROPERTIES LLC	316 PICKENS DUMAS AR 71639-	RV	0.00	0.17	0.17
17	27-12-03W	005-02518-000	L G PROPERTIES LLC	316 PICKENS DUMAS AR 71639-	RI	0.00	0.16	0.16
17	27-12-03W	005-02528-000	POLK EVA S	110 CENTRAL CIRCLE MONTICELLO AR 71655	RI	0.00	0.16	0.16
17	27-12-03W	005-02529-000	POLK EVA S	110 CENTRAL CIRCLE MONTICELLO AR 71655	RV	0.00	0.16	0.16
17	27-12-03W	005-02530-000	RATCLIFF JAIME COULTER	5 WOLFE DR MCGEHEE AR 71654	RV	0.00	0.16	0.16
17	27-12-03W	005-02531-000	BOYD RICKY & RUTHIE A	386 OAKWOOD BAYOU DUMAS AR 71639	RI	0.00	0.16	0.16
17	27-12-03W	005-02532-000	BECKWITH RICHARD	17 CLINTON ST GREENE NY 13778-1039	RV	0.00	0.16	0.16
17	27-12-03W	005-02536-000	MORELAND CHARLES & LOVIE	514 CYPRESS ST MCGEHEE AR 71654	RI	0.00	0.32	0.32
17	27-12-03W	005-02537-000	MORELAND WAYNE & LOVIE	514 CYPRESS ST MCGEHEE AR 71654	RI	0.00	0.49	0.49
17	27-12-03W	005-02538-000	VALENTINE LARRY CLARK	664 HWY 165 DUMAS AR 71639	RI	0.00	0.16	0.16
17	27-12-03W	005-02539-000	CRIFT LAWRENCE SR & PATRICIA	PO BOX 56 WINCHESTER AR 71677	RI	0.00	0.19	0.19
17	27-12-03W	005-02540-000	JACKSON JOENETTIA	302 CARVER MCGEHEE AR 71654	RV	0.00	0.19	0.19
17	27-12-03W	005-02541-000	LISON CORNELIUS	504 S 4TH ST MCGEHEE AR 71654	RV	0.00	0.19	0.19
17	27-12-03W	005-02542-000	D & M FARMS INC	PO BOX 50 MCGEHEE AR 71654-	RI	0.00	0.16	0.16
17	27-12-03W	005-02543-000	UNIQUE REALTY LLC	2002 OLD TILLAR HWY MCGEHEE AR 71654	RI	0.00	0.16	0.16
17	27-12-03W	005-02544-000	SOUTHEAST ARK COMMUNITY HOUSING DEVELOPMENT	PO BOX 47 MCGEHEE AR 71654	RI	0.00	0.24	0.24
17	27-12-03W	005-02545-000	STANDLEY ROBERT D & WINNIE	574 ROCK SPRINGS RD WILMAR AR 71675	RI	0.00	0.24	0.24
17	27-12-03W	005-02546-000	MOORE NORMA JEAN	401 S 5TH MCGEHEE AR 71654	RV	0.00	0.16	0.16
17	27-12-03W	005-02547-000	MOORE NORMA JEAN	401 S 5TH ST MCGEHEE AR 71654	RI	0.00	0.19	0.19
17	27-12-03W	005-02548-000	ROGERS JOHN S JR & WILLIAM H	515 BEECH ST MCGEHEE AR 71654	RI	0.00	0.56	0.56
17	27-12-03W	005-02549-000	BRANCH KENNETH & DANA	PO BOX 750 MUNDELEIN IL 60060-	RV	0.00	0.07	0.07
17	27-12-03W	005-02550-000	HARRIS EARNEST & NIKKI	507 S 5TH ST MCGEHEE AR 71654	RV	0.00	0.04	0.04
17	27-12-03W	005-02551-000	FLOWERS SHIRLEY J	501 S 5TH ST MCGEHEE AR 71654	RI	0.00	0.21	0.21
17	27-12-03W	005-02552-000	BRANCH KEN & DANA	PO BOX 750 MUNDELEIN IL 60060-	RI	0.00	0.14	0.14
17	27-12-03W	005-02553-000	BRANCH KENNETH A & DANA L	PO BOX 750 MUNDELEIN IL 60060-	RV	0.00	0.15	0.15
17	27-12-03W	005-02554-000	HARRIS EARNEST & NIKKI	507 S 5TH ST MCGEHEE AR 71654	RI	0.00	0.15	0.15
17	27-12-03W	005-02555-000	STRICKLAND MICHAEL	C/O CAROLYN WALTMAN MCGEHEE AR 71654	RI	0.00	0.11	0.11
17	27-12-03W	005-02556-000	PATTERSON R W	POLK EVA MONTICELLO AR 71655	RI	0.00	0.32	0.32
17	27-13-03W	005-00363-000	TONY ROBERT & PATRICIA	158 PEEBLES ST EUDORA AR 71640	RI	0.00	0.36	0.36
17	34-12-03W	005-00151-000	VALLEY APARTMENTS OF MCGEHEE	351 E 4TH ST SUITE 2 MOUNTAIN HOME AR 72653	RV	0.80	1.30	1.30
17	34-12-03W	005-00524-000	S E AR COMMUNITY ACTION CORP	PO BOX 312 WARREN AR 71671	EC	0.00	0.18	0.18
17	34-12-03W	005-00525-000	S E AR COMMUNITY ACTION CORP	PO BOX 312 WARREN AR 71671	EC	0.00	0.09	0.09
17	34-12-03W	005-00526-000	MCNEELY FARMS LLC-CONTRACT	C/O UNIQUE REALTY LLC MCGEHEE AR 71654	RV	0.00	0.05	0.05
17	34-12-03W	005-00526-001	S E AR COMMUNITY ACTION CORP	PO BOX 312 WARREN AR 71671	EC	0.00	0.05	0.05

MAP PAGE	SECTION TOWNSHIP RANGE	PARCEL NUMBER	OWNER NAME	* OWNER ADDRESS	*TYPE	ASSESSOR ACRE	GIS ACRE	LEVEED ACRE
17	34-12-03W	005-00527-000	MCNEELY FARMS LLC-CONTRACT	C/O UNIQUE REALTY LLC MCGEHEE AR 71654	RI	0.00	0.12	0.12
17	34-12-03W	005-00527-001	S E AR COMMUNITY ACTION CORP	PO BOX 312 WARREN AR 71671	EC	0.00	0.21	0.21
17	34-12-03W	005-00528-000	MCNEELY FARMS LLC-CONTRACT	C/O UNIQUE REALTY LLC MCGEHEE AR 71654	CI	0.00	0.08	0.08
17	34-12-03W	005-00529-000	WOODS NELSON & BYREASE	11305 EVANS ST #5 OMAHA NE 68164-2745	RV	0.00	0.06	0.06
17	34-12-03W	005-00530-000	WOODS NELSON & BYREASE	11305 EVANS ST #5 OMAHA NE 68164-2745	CV	0.00	0.04	0.04
17	34-12-03W	005-00531-000	AUGUSTINE MERLIN DR	2336 HATFIELD FAYETTEVILLE AR 72701	RV	0.00	0.07	0.07
17	34-12-03W	005-00532-000	REED GEORGE JR	102 GREEN MEADOW MCGEHEE AR 71654	RV	0.00	0.05	0.05
17	34-12-03W	005-00533-000	AUGUSTINE MERLIN	2336 HATFIELD FAYETTEVILLE AR 72701	RV	0.00	0.12	0.12
17	34-12-03W	005-00534-000	WASHINGTON O T	110 PECAN ST MCGEHEE AR 71654	RI	0.00	0.26	0.26
17	34-12-03W	005-00535-000	HUDSON BEATRICE REVOCABLE LIVING TRUST	C/O HUDSON WILLIAM UNION CITY CA 94587	RV	0.00	0.18	0.18
17	34-12-03W	005-00536-000	HENRY JERALD	827 S RAILROAD ST MCGEHEE AR 71654	RI	0.00	0.10	0.10
17	34-12-03W	005-00537-000	GRAVES LEWIS SR	102 PECAN ST MCGEHEE AR 71654	RI	0.00	0.13	0.13
17	34-12-03W	005-00539-000	MCNEELY FARMS LLC-CONTRACT	C/O UNIQUE REALTY LLC MCGEHEE AR 71654	RI	0.00	0.72	0.72
17	34-12-03W	005-00546-000	LOVE LAVERA	C/O DRAKE MARK MCGEHEE AR 71654	RI	0.00	0.17	0.17
17	34-12-03W	005-00547-000	CUNNINGHAM SHIRLEY	107 PECAN ST MCGEHEE AR 71654	RI	0.00	0.16	0.16
17	34-12-03W	005-00548-000	ANDERSON TRACY & MICHAEL	1225 SHORT RAILROAD ST MCGEHEE AR 71654	RI	0.00	0.08	0.08
17	34-12-03W	005-00549-000	BANKSTON BEULAH	C/O THEUS H LITTLE ROCK AR 72206	RV	0.00	0.08	0.08
17	34-12-03W	005-00550-000	BANKSTON BEULAH	C/O ETHEL THEUS WEST LITTLE ROCK AR 72209	RV	0.00	0.16	0.16
17	34-12-03W	005-00551-000	PAGE HERMAN	422 FRIEDMAN ST MCGEHEE AR 71654	RI	0.00	0.06	0.06
17	34-12-03W	005-00552-000	ANDERSON TRACY & MICHAEL	1225 SHORT RAILROAD ST MCGEHEE AR 71654	RV	0.00	0.04	0.04
17	34-12-03W	005-00553-000	BANKSTON BEULAH	C/O THEUS H LITTLE ROCK AR 72206	RV	0.00	0.03	0.03
17	34-12-03W	005-00554-000	HARVEST JESSE & BEATRICE	PO BOX 61 MCGEHEE AR 71654	CI	0.00	0.15	0.15
17	34-12-03W	005-00555-000	HAYNES MARLON D	30 SUMMIT RIDGE DR LITTLE ROCK AR 72211	RI	0.00	0.12	0.12
17	34-12-03W	005-00556-000	HAYNES MARLON D	30 SUMMIT RIDGE DR LITTLE ROCK AR 72211	RV	0.00	0.19	0.19
17	34-12-03W	005-00557-000	BEVERLY ELROY & ROSIE M FAMILY TRUST	110 WALNUT ST MCGEHEE AR 71654	RI	0.00	0.20	0.20
17	34-12-03W	005-00558-000	FAIR ANNIE MAE	112 WALNUT ST MCGEHEE AR 71654	RI	0.00	0.18	0.18
17	34-12-03W	005-00559-000	DAVIS CLYDE-LIFE ESTATE	114 WALNUT ST MCGEHEE AR 71654	RI	0.00	0.21	0.21
17	34-12-03W	005-00560-000	HOLLEY VICTOR T	1405 COLEMAN MCGEHEE AR 71654	RI	0.00	0.24	0.24
17	34-12-03W	005-00561-000	MORGAN YOLINDA IRBY	59 ANTHONY RD POPE MS 38658	RI	0.00	0.16	0.16
17	34-12-03W	005-00562-000	HOLT KARL	C/O JIMMY JOHNSON CONROE TX 77385	RI	0.00	0.18	0.18
17	34-12-03W	005-00563-000	WILLIS LINDA M	2426 HWY 278 E MCGEHEE AR 71654	RV	0.00	0.17	0.17
17	34-12-03W	005-00564-000	SMITH PAUL & SHIRLEY	3679 HWY 277 E TILLAR AR 71670	RV	0.00	0.17	0.17
17	34-12-03W	005-00565-000	SMITH PAUL & SHIRLEY	3679 HWY 277 E TILLAR AR 71670	RV	0.00	0.18	0.18
17	34-12-03W	005-00568-000	CORBIN ERNEST L	364 HWY 1 N MCGEHEE AR 71654	RI	0.00	0.18	0.18
17	34-12-03W	005-00569-000	BEARDEN EDRIC	111 WALNUT ST MCGEHEE AR 71654	RI	0.00	0.18	0.18
17	34-12-03W	005-00570-000	BEVERLY ELROY & ROSIE M FAMILY TRUST	111 WALNUT ST MCGEHEE AR 71654	RI	0.00	0.18	0.18
17	34-12-03W	005-00571-000	BINGHAM CLEMON & ESSIE MAE	C/O BINGHAM ALVESTER MCGEHEE AR 71654	RI	0.00	0.18	0.18
17	34-12-03W	005-00572-000	GREENE ERIC & TAWANA	17 LUANNE DR MONTICELLO AR 71655	CI	0.00	0.18	0.18
17	34-12-03W	005-00573-000	GREENE ERIC & TAWANA	17 LUANNE DR MONTICELLO AR 71655	RV	0.00	0.17	0.17
17	34-12-03W	005-00574-000	BATTS SEVONIA & ANNETTE D BATTS CARR	114 PEAR MCGEHEE AR 71654	RV	0.00	0.44	0.44
17	34-12-03W	005-00575-000	BATTS SEVONIA & ANNETTE D BATTS CARR	114 PEAR MCGEHEE AR 71654	RV	0.00	0.17	0.17
17	34-12-03W	005-00576-000	BATTS SEVONIA & ANNETTE D BATTS CARR	114 PEAR ST MCGEHEE AR 71654	RV	0.00	0.16	0.16
17	34-12-03W	005-00577-000	BATTS SEVONIA & ANNETTE D BATTS CARR	114 PEAR ST MCGEHEE AR 71654	RI	0.00	0.17	0.17
17	34-12-03W	005-00578-000	BATTS SEVONIA & ANNETTE D BATTS CARR	114 PEAR ST MCGEHEE AR 71654	RV	0.00	0.17	0.17
17	34-12-03W	005-00579-000	JOHNSON WILLIAM HENRY III	121 PEAR ST MCGEHEE AR 71654-	RI	0.00	0.14	0.14
17	34-12-03W	005-00580-000	CHRISTOPHER EUGENE ELLIS JACKSON	1322 BUSH MCGEHEE AR 71654	RI	0.00	0.13	0.13
17	34-12-03W	005-00581-000	CHRISTOPHER EUGENE E	1322 BUSH ST MCGEHEE AR 71654	RV	0.00	0.13	0.13
17	34-12-03W	005-00582-000	WILLIS CAROL II	2001 GATEWOOD PL SILVER SPRING MD 20901-	RI	0.00	0.15	0.15

MAP PAGE	SECTION TOWNSHIP RANGE	PARCEL NUMBER	OWNER NAME	* OWNER ADDRESS	*TYPE	ASSESSOR ACRE	GIS ACRE	LEVEED ACRE
17	34-12-03W	005-00583-000	CITY OF MCGEHEE	PO BOX 612 MCGEHEE AR 71654-	EG	0.00	0.15	0.15
17	34-12-03W	005-00584-000	SAMUEL INA G FOWLER	117 WALNUT ST MCGEHEE AR 71654	RI	0.00	0.19	0.19
17	34-12-03W	005-00587-000	COX HERBERT & VIRLEAN	5223 W 33RD LITTLE ROCK AR 72204-7914	RI	0.00	0.40	0.40
17	34-12-03W	005-00590-000	BROWN ALICE M & CHARLIE LEE SPENCER	111 PEAR ST MCGEHEE AR 71654	RI	0.00	0.18	0.18
17	34-12-03W	005-00591-000	BROWN ALICE M	PO BOX 836 MCGEHEE AR 71654	RI	0.00	0.15	0.15
17	34-12-03W	005-00592-000	ARRINGTON SHIRLEY	103 PEAR ST MCGEHEE AR 71654	RI	0.00	0.13	0.13
17	34-12-03W	005-00593-000	EVENING STAR M B CHURCH	1102 S 1ST MCGEHEE AR 71654	ER	0.00	0.17	0.17
17	34-12-03W	005-01165-001	VALLEY APARTMENTS OF MCGEHEE	351 E 4TH ST SUITE 2 MOUNTAIN HOME AR 72653-	RV	0.00	0.62	0.62
17	34-12-03W	005-01569-000	RICHARDSON GLORIA	701 S 2ND ST MCGEHEE AR 71654	RI	0.00	0.31	0.31
17	34-12-03W	005-01570-000	PLATT EVA & JEFFREY L ALLEN	703 S 2ND ST MCGEHEE AR 71654	RI	0.00	0.26	0.26
17	34-12-03W	005-01571-000	CUNNINGHAM PINKIE & O JACKSON	705 S 2ND ST MCGEHEE AR 71654	RI	0.00	0.17	0.17
17	34-12-03W	005-01572-000	TATE MARY L	707 S 2ND ST MCGEHEE AR 71654	RI	0.00	0.17	0.17
17	34-12-03W	005-01573-000	KEAHEY ROBERT M-CONTRACT	C/O TONY GASSIOTT MCGEHEE AR 71654	RI	0.00	0.26	0.26
17	34-12-03W	005-01574-000	BALDWIN DIANE	711 S 2ND ST MCGEHEE AR 71654	RI	0.00	0.30	0.30
17	34-12-03W	005-01575-000	SPRATT CALDENICE	716 S 3RD ST MCGEHEE AR 71654-	RI	0.00	0.36	0.36
17	34-12-03W	005-01577-000	MOORE LESLIE N & ALISIA S	950 HWY 1 N MCGEHEE AR 71654	RI	0.00	0.27	0.27
17	34-12-03W	005-01578-000	PROFESSIONAL HOUSING & LAND LLC	75 N WOODWARD AVE #81956 TALLAHASSEE FL 32313	RV	0.00	0.26	0.26
17	34-12-03W	005-01579-000	DAVIS LILLIE R	704 S 3RD ST MCGEHEE AR 71654	RI	0.00	0.21	0.21
17	34-12-03W	005-01580-000	GIVENS TIMOTHY & PAMELA	700 S 3RD ST MCGEHEE AR 71654	RI	0.00	0.18	0.18
17	34-12-03W	005-01581-000	GIVENS TIMOTHY	700 S 3RD ST MCGEHEE AR 71654	RI	0.00	0.22	0.22
17	34-12-03W	005-01582-000	MOORE LESLIE N & ALICIA S	950 HWY 1 N MCGEHEE AR 71654	RI	0.00	0.17	0.17
17	34-12-03W	005-01582-001	DONLEY RONNIE C	PO BOX 811 MCGEHEE AR 71654	RV	0.00	0.04	0.04
17	34-12-03W	005-01583-000	DONLEY RONNIE C	PO BOX 811 MCGEHEE AR 71654	RI	0.00	0.17	0.17
17	34-12-03W	005-01584-000	DUNNAHOE J D & SUE	PO BOX 918 MCGEHEE AR 71654	RI	0.00	0.26	0.26
17	34-12-03W	005-01585-000	WILLIAMS WILLIAM L & MARTHA J	707 S 3RD ST MCGEHEE AR 71654	RI	0.00	0.26	0.26
17	34-12-03W	005-01586-000	BEARDEN FRANKLIN D & FLOSSIE	PO BOX 437 TILLAR AR 71670	RI	0.00	0.26	0.26
17	34-12-03W	005-01587-000	WARE BOB G & CASSANDRA GOSSITT	17 REYNOLDS DR MCGEHEE AR 71654	RI	0.00	0.39	0.39
17	34-12-03W	005-01589-000	GIVENS TIMOTHY & PAMELA	700 S 3RD ST MCGEHEE AR 71654	RI	0.00	0.29	0.29
17	34-12-03W	005-01590-000	SULTAN FAIZA ABDULLAH & HUSSAM AHMED FARES	11809 200TH AVE NE REDMOND WA 98053	RI	0.00	0.47	0.47
17	34-12-03W	005-01591-000	PESINA KIM	312 HAZEL MCGEHEE AR 71654	RI	0.00	0.16	0.16
17	34-12-03W	005-01592-000	HOUSE ROGER D & YALONDA K	C/O HUGHES BRENDA MCGEHEE AR 71654-	RV	0.00	0.16	0.16
17	34-12-03W	005-01593-000	CITY OF MCGEHEE	PO BOX 612 MCGEHEE AR 71654	EG	0.00	0.16	0.16
17	34-12-03W	005-01594-000	BLACKMON ROGER E	307 POPLAR ST MCGEHEE AR 71654-	RI	0.00	0.65	0.65
17	34-12-03W	005-01598-000	AKINES CLARENCE & VIRGINIA	107 KATIE CIR MCGEHEE AR 71654	RI	0.00	0.13	0.13
17	34-12-03W	005-01600-000	DESHAZER PATRICK	704 S 2ND ST MCGEHEE AR 71654	RI	0.00	0.27	0.27
17	34-12-03W	005-01601-000	BRANCH KENNETH A & DANA L	PO BOX 750 MUNDELEIN IL 60060-	RI	0.00	0.14	0.14
17	34-12-03W	005-01602-000	CITY OF MCGEHEE	PO BOX 612 MCGEHEE AR 71654-	EG	0.00	0.15	0.15
17	34-12-03W	005-01603-000	AKINES CLARENCE & VIRGINIA	107 KATIE CIR MCGEHEE AR 71654	RI	0.00	0.15	0.15
17	34-12-03W	005-01604-000	AKINES CLARENCE & VIRGINIA	107 KATIE CIR MCGEHEE AR 71654	RI	0.00	0.16	0.16
17	34-12-03W	005-01605-000	AKINES CLARENCE & VIRGINIA	107 KATIE CIR MCGEHEE AR 71654	RV	0.00	0.16	0.16
17	34-12-03W	005-01606-000	AKINES CLARENCE & VIRGINIA	107 KATIE CIR MCGEHEE AR 71654	RI	0.00	0.19	0.19
17	34-12-03W	005-01607-000	AKINES CLARENCE & VIRGINIA	107 KATIE CIR MCGEHEE AR 71654	RI	0.00	0.18	0.18
17	34-12-03W	005-01608-000	AKINES CLARENCE & VIRGINIA	107 KATIE CIR MCGEHEE AR 71654	RI	0.00	0.18	0.18
17	34-12-03W	005-01609-000	AKINES CLARENCE & VIRGINIA	107 KATIE CIR MCGEHEE AR 71654	RI	0.00	0.19	0.19
17	34-12-03W	005-01610-000	SANDERS CAROLYN	808 S 2ND MCGEHEE AR 71654	RI	0.00	0.18	0.18
17	34-12-03W	005-01611-000	CITY OF MCGEHEE	PO BOX 612 MCGEHEE AR 71654	EG	0.00	0.17	0.17
17	34-12-03W	005-01612-000	CITY OF MCGEHEE	PO BOX 612 MCGEHEE AR 71654	EG	0.00	0.17	0.17
17	34-12-03W	005-01613-000	HILLSBORO INLET LLC	301 THELMA DR #505 CASPER WY 82609	RV	0.00	0.16	0.16

MAP PAGE	SECTION TOWNSHIP RANGE	PARCEL NUMBER	OWNER NAME	* OWNER ADDRESS	*TYPE	ASSESSOR ACRE	GIS ACRE	LEVEED ACRE
17	34-12-03W	005-01614-000	BINNS GERALDINE HORTON ET AL	PO BOX 489 LIBERAL KS 67901	RI	0.00	0.27	0.27
17	34-12-03W	005-01615-000	KELLEY PHILLIP R & CATHY S	803 S 2ND ST MCGEHEE AR 71654	RI	0.00	0.25	0.25
17	34-12-03W	005-01616-000	AKINES CLARENCE & VIRGINIA	107 KATIE CIR MCGEHEE AR 71654	RI	0.00	0.17	0.17
17	34-12-03W	005-01617-000	MOTE PAULA & VIRGINIA AKINES	107 KATIE CIR MCGEHEE AR 71654	RI	0.00	0.22	0.22
17	34-12-03W	005-01618-000	AKINES CLARENCE & VIRGINIA	107 KATIE CIR MCGEHEE AR 71654	RI	0.00	0.17	0.17
17	34-12-03W	005-01619-000	AKINES CLARENCE & VIRGINIA	107 KATIE CIR MCGEHEE AR 71654	RI	0.00	0.32	0.32
17	34-12-03W	005-01620-000	CITY OF MCGEHEE	PO BOX 612 MCGEHEE AR 71654	EG	0.00	0.28	0.28
17	34-12-03W	005-01621-000	PICKETT SHARON	810 S 3RD ST MCGEHEE AR 71654	RI	0.00	0.25	0.25
17	34-12-03W	005-01622-000	HOOD LEROY M & MARGARET	808 S 3RD ST MCGEHEE AR 71654	RI	0.00	0.25	0.25
17	34-12-03W	005-01623-000	BRANCH KENNETH A & DANA L	PO BOX 750 MUNDELEIN IL 60060-	RI	0.00	0.33	0.33
17	34-12-03W	005-01624-000	AUSTIN D L & R C SPRATT	800 S 3RD ST MCGEHEE AR 71654	RI	0.00	0.27	0.27
17	34-12-03W	005-01625-000	UNIQUE REALTY LLC	2002 OLD TILLAR HWY MCGEHEE AR 71654	RI	0.00	0.27	0.27
17	34-12-03W	005-01626-000	HENRY VERA	803 S 3RD ST MCGEHEE AR 71654	RI	0.00	0.17	0.17
17	34-12-03W	005-01627-000	ELLIS JOHN A & JOSEPHINE	107 MEADOW RD MCGEHEE AR 71654	RI	0.00	0.17	0.17
17	34-12-03W	005-01628-000	ELLIS JOHN A & JOSEPHINE	107 MEADOW RD MCGEHEE AR 71654	RV	0.00	0.17	0.17
17	34-12-03W	005-01629-000	CROCKETT JAMES & JOHNETTE	811 S 3RD ST MCGEHEE AR 71654	RI	0.00	0.34	0.34
17	34-12-03W	005-01630-000	BRANCH CHARLIE L & LINDA	586 HWY 35 N DERMOTT AR 71638	RI	0.00	0.32	0.32
17	34-12-03W	005-01631-000	VALLEY APARTMENTS OF MCGEHEE	351 E 4TH ST SUITE 2 MOUNTAIN HOME AR 72653-	RV	0.00	0.22	0.22
17	34-12-03W	005-01632-000	VALLEY APARTMENTS OF MCGEHEE	351 E 4TH ST SUITE 2 MOUNTAIN HOME AR 72653-	RV	0.00	0.22	0.22
17	34-12-03W	005-01633-000	VALLEY APARTMENTS OF MCGEHEE	351 E 4TH ST SUITE 2 MOUNTAIN HOME AR 72653-	CI	0.00	0.22	0.22
17	34-12-03W	005-01634-000	VALLEY APARTMENTS OF MCGEHEE	351 E 4TH ST SUITE 2 MOUNTAIN HOME AR 72653-	RV	0.00	0.22	0.22
17	34-12-03W	005-01635-000	VALLEY APARTMENTS OF MCGEHEE	351 E 4TH ST SUITE 2 MOUNTAIN HOME AR 72653-	RV	0.00	0.22	0.22
17	34-12-03W	005-01636-000	VALLEY APARTMENTS OF MCGEHEE	351 E 4TH ST SUITE 2 MOUNTAIN HOME AR 72653-	RV	0.00	0.22	0.22
17	34-12-03W	005-01637-000	VALLEY APARTMENTS OF MCGEHEE	351 E 4TH SUITE 2 MOUNTAIN HOME AR 72653-	RV	0.00	0.22	0.22
17	34-12-03W	005-01638-000	VALLEY APARTMENTS OF MCGEHEE	351 E 4TH ST SUITE 2 MOUNTAIN HOME AR 72653-	RV	0.00	0.22	0.22
17	35-12-03W	001-06062-000	FRENCH STEVEN ARZO	PO BOX 975 MCGEHEE AR 71654	AV	80.00	79.92	79.92
17	35-12-03W	001-06064-000	MOORE ROBERT S JR	PO BOX 250209 LITTLE ROCK AR 72225-	AV	80.00	79.49	79.49
17	35-12-03W	001-06065-000	FRENCH STEVEN ARZO	PO BOX 975 MCGEHEE AR 71654	AV	68.02	58.95	58.95
17	35-12-03W	001-06067-000	ERVIN BILLY M JR ET AL	C/O JENKINS CARRIE SEATTLE WA 98178	AV	40.00	39.99	39.99
17	35-12-03W	001-06068-000	MCBANK REALTY INC	PO BOX 787 MCGEHEE AR 71654	RV	3.28	4.88	4.88
17	35-12-03W	001-06076-000	MOORE ROBERT S JR	PO BOX 250209 LITTLE ROCK AR 72225	AV	7.36	5.37	5.37
17	35-12-03W	005-00169-000	HITE BARNEY & STEPHANIE	202 SHERWOOD ST MCGEHEE AR 71654	CI	4.88	5.37	5.37
17	35-12-03W	005-00170-000	SHREE VANAYAK LLC	1004 HWY 65 N MCGEHEE AR 71654	CI	3.49	3.54	3.54
17	35-12-03W	005-00171-002	MCGEHEE HOSPITALITY LLC	1202 HWY 65 N MCGEHEE AR 71654	CI	3.27	3.03	3.03
17	35-12-03W	005-00174-000	MCGEHEE HOSPITALITY LLC	1202 HWY 65 MCGEHEE AR 71654	CI	0.48	0.45	0.45
17	35-12-03W	005-00176-000	W T W INVESTMENTS LLC	PO BOX 1346 FAYETTEVILLE AR 72704	CI	4.39	6.17	6.17
17	35-12-03W	005-00177-000	DELTA FITNESS LLC	1400 N 4TH ST MCGEHEE AR 71654	CI	1.09	0.83	0.83
17	35-12-03W	005-00177-001	PUGH CLARK	1300 N 2ND MCGEHEE AR 71654-	CV	0.33	0.32	0.32
17	35-12-03W	005-00177-002	DAY MARK S & DENISE-CONTRACT	C/O PANCHOS INC MCGEHEE AR 71654-	RV	0.49	0.41	0.41
17	35-12-03W	005-00178-000	VANHORN CAROLYN E GILL	805 HWY 65 N MCGEHEE AR 71654	CI	0.32	0.25	0.25
17	35-12-03W	005-00984-000	MOGHADDAM MOHAMMAD REZA	2601 NUESTRA CASTILLO CT #4102 SAN JOSE CA 95127	RV	0.00	0.27	0.27
17	35-12-03W	005-00985-000	HELLUMS LATINA	7682 COURTNEY OAKS 1079 FORT WORTH TX 76112	RV	0.00	0.20	0.20
17	35-12-03W	005-00986-000	LANDRETH LOIS H	3908 KING RICHARD RD PINE BLUFF AR 71603	RV	0.00	0.20	0.20
17	35-12-03W	005-00987-000	LANDRETH LOIS H	3908 KING RICHARD RD PINE BLUFF AR 71603	RV	0.00	0.20	0.20
17	35-12-03W	005-00988-000	LANDRETH LOIS H	3908 KING RICHARD RD PINE BLUFF AR 71603	RV	0.00	0.20	0.20
17	35-12-03W	005-00989-000	LANDRETH LOIS H	3908 KING RICHARD RD PINE BLUFF AR 71603	RV	0.00	0.20	0.20
17	35-12-03W	005-00990-000	VICK DWANE & JOYCE	407 CYPRESS GARDENS MCGEHEE AR 71654	RI	0.00	0.50	0.50
17	35-12-03W	005-00991-000	VICK DWANE & JOYCE M	407 CYPRESS GARDEN MCGEHEE AR 71654	RV	0.00	0.10	0.10

MAP PAGE	SECTION TOWNSHIP RANGE	PARCEL NUMBER	OWNER NAME	* OWNER ADDRESS	*TYPE	ASSESSOR ACRE	GIS ACRE	LEVEED ACRE
17	35-12-03W	005-00992-000	VICK DWANE & JOYCE M	407 CYPRESS GARDEN MCGEHEE AR 71654	RV	0.00	0.20	0.20
17	35-12-03W	005-00993-000	JOHNSON LOIS H LANDRETH	3908 KING RICHARD RD PINE BLUFF AR 71603	RV	0.00	0.20	0.20
17	35-12-03W	005-00994-000	JOHNSON LOIS H LANDRETH	3908 KING RICHARD RD PINE BLUFF AR 71603	RV	0.00	0.20	0.20
17	35-12-03W	005-00995-000	VICK DWAYNE & JOYCE	407 CYPRESS GARDENS MCGEHEE AR 71654	RI	0.00	0.19	0.19
17	35-12-03W	005-00996-000	VICK DWAYNE & JOYCE M	407 CYPRESS GARDENS MCGEHEE AR 71654	RV	0.00	0.13	0.13
17	35-12-03W	005-00997-000	VICK DWANE & JOYCE	407 CYPRESS GARDENS MCGEHEE AR 71654	RV	0.00	0.14	0.14
17	35-12-03W	005-00998-000	VICK DWANE & JOYCE	407 CYPRESS GARDENS MCGEHEE AR 71654	RV	0.00	0.15	0.15
17	35-12-03W	005-02614-000	WELLS BRIAN K INC	WET WHISTLE WINE & SPIRITS MCGEHEE AR 71654	CI	0.34	0.31	0.31
17	36-12-03W	001-06080-000	FRENCH STEVEN A	PO BOX 975 MCGEHEE AR 71654-	AV	284.90	276.18	276.18
17	36-12-03W	001-06080-001	CITY OF MCGEHEE	PO BOX 612 MCGEHEE AR 71654	EG	6.24	6.14	6.14
17	36-12-03W	001-06080-002	CITY OF MCGEHEE	PO BOX 612 MCGEHEE AR 71654	EG	5.00	4.76	4.76
17	36-12-03W	001-06081-000	CITY OF MCGEHEE-AIRPORT	C/O CITY OF MCGEHEE MCGEHEE AR 71654-	EG	22.04	36.30	36.30
18	16-12-02W	001-03315-A05	BELL CLEO & BOBBIE HUNTER	PO BOX 1176 MCGEHEE AR 71654	RI	0.76	0.76	0.76
18	16-12-02W	001-03316-000	BELL L LEE	19942 WESTBROOK DETROIT MI 48219	RV	1.00	0.53	0.53
18	16-12-02W	001-03321-000	CAMP NINE CO INC	PO BOX 190 DERMOTT AR 71638	AV	55.00	54.93	54.93
18	16-12-02W	001-03322-000	SIMS NORRIS A & JAMIE M	1306 CROOKED BAYOU MCGEHEE AR 71654	AV	25.00	25.13	25.13
18	19-12-02W	001-03337-000	MILES CHARLES M & SHERRIE KAY	1103 CROOKED BAYOU MCGEHEE AR 71654	AV	129.00	121.15	121.15
18	19-12-02W	001-03338-000	MILES CHARLES M & SHERRIE K	1103 CROOKED BAYOU MCGEHEE AR 71654	AV	15.00	16.48	16.48
18	19-12-02W	001-03340-000	MCGEHEE FARM & REAL ESTATE CO	PO BOX 469 MCGEHEE AR 71654	AV	158.06	157.17	157.17
18	19-12-02W	001-03341-000	MT ZION MISSIONARY BAPTIST	574 S CURVE RD MCGEHEE AR 71654	ER	1.94	1.86	1.86
18	19-12-02W	001-03342-000	MILES MATT & SHERRIE	1103 CROOKED BAYOU MCGEHEE AR 71654	AV	62.22	65.41	65.41
18	19-12-02W	001-03342-001	ARKANSAS STATE HIGHWAY COMMISSION	PO BOX 2261 LITTLE ROCK AR 72203	EG	9.13	9.53	9.53
18	19-12-02W	001-03342-002	ARKANSAS STATE HIGHWAY COMMISSION	PO BOX 2261 LITTLE ROCK AR 72203	EG	3.58	3.78	3.78
18	19-12-02W	001-03343-000	MILES MATT & SHERRIE	1103 CROOKED BAYOU MCGEHEE AR 71654-	AV	61.91	65.89	65.89
18	19-12-02W	001-03343-001	ARKANSAS STATE HIGHWAY COMMISSION	PO BOX 2261 LITTLE ROCK AR 72203	EG	8.53	9.18	9.18
18	19-12-02W	001-03343-002	ARKANSAS STATE HIGHWAY COMMISSION	PO BOX 2261 LITTLE ROCK AR 72203	EG	3.81	4.09	4.09
18	19-12-02W	001-03345-000	MILES CHARLES M & SHERRIE K	1103 CROOKED BAYOU MCGEHEE AR 71654	AV	136.84	150.47	150.47
18	19-12-02W	001-03345-001	ARKANSAS STATE HIGHWAY COMMISSION	PO BOX 2261 LITTLE ROCK AR 72203	EG	28.16	27.66	27.66
18	20-12-02W	001-03346-000	WALDRUP JIMMY D & BARBARA B	1315 TURNER NEAL RD MCGEHEE AR 71654	AI	131.50	146.20	146.20
18	20-12-02W	001-03347-000	MILES CHARLES M & SHERRIE K	1103 CROOKED BAYOU MCGEHEE AR 71654	AV	46.50	50.38	50.38
18	20-12-02W	001-03348-000	FRENCH STEVEN A ET AL	FRENCH STEVEN A MCGEHEE AR 71654	AV	6.50	6.59	6.59
18	20-12-02W	001-03350-000	MILES CHARLES M & SHERRIE K	1103 CROOKED BAYOU MCGEHEE AR 71654	AV	35.00	50.06	50.06
18	20-12-02W	001-03351-000	MILES CHARLES M & SHERRIE K	1103 CROOKED BAYOU MCGEHEE AR 71654	AV	82.50	86.32	86.32
18	20-12-02W	001-03352-000	MILES CHARLES M & SHERRIE K	1103 CROOKED BAYOU MCGEHEE AR 71654	AV	135.86	139.29	139.29
18	20-12-02W	001-03352-001	ARKANSAS STATE HIGHWAY COMMISSION	PO BOX 2261 LITTLE ROCK AR 72203	EG	24.14	23.71	23.71
18	20-12-02W	001-03353-000	MILES CHARLES M & SHERRIE K	1103 CROOKED BAYOU MCGEHEE AR 71654	AV	80.14	69.42	69.42
18	20-12-02W	001-03353-001	ARKANSAS STATE HIGHWAY COMMISSION	PO BOX 2261 LITTLE ROCK AR 72203	EG	15.36	14.30	14.30
18	20-12-02W	001-03354-000	WALDRUP JIMMY D & BARBARA B	1315 TURNER NEAL RD MCGEHEE AR 71654	AV	21.83	20.71	20.71
18	20-12-02W	001-03354-001	ARKANSAS STATE HIGHWAY COMMISSION	PO BOX 2261 LITTLE ROCK AR 72203	EG	18.17	17.50	17.50
18	21-12-02W	001-03355-000	CAMP NINE CO INC	PO BOX 190 DERMOTT AR 71638	AV	33.00	27.14	27.14
18	21-12-02W	001-03356-000	SIMS NORRIS A SR	1306 CROOKED BAYOU DR MCGEHEE AR 71654	AV	90.00	95.83	95.83
18	21-12-02W	001-03359-000	JONES CHARLES ANDREW ET AL	15530 S 292ND E AVE COWETA OK 74429-	AV	37.00	38.94	38.94
18	21-12-02W	001-03360-000	FRYAR EVELYN & ALLEN CHANCE	1258 TURNER NEAL RD MCGEHEE AR 71654	AV	80.00	80.75	80.75
18	21-12-02W	001-03361-000	SIMS NORRIS A SR	1306 CROOKED BAYOU DR MCGEHEE AR 71654	AV	72.00	74.45	74.45
18	21-12-02W	001-03363-000	FRYAR EVELYN & ALLEN CHANCE	1258 TURNER NEAL RD MCGEHEE AR 71654	AV	8.00	6.57	6.57
18	21-12-02W	001-03365-000	MILES CHARLES M & SHERRIE K	1103 CROOKED BAYOU MCGEHEE AR 71654	RV	0.25	0.28	0.28
18	21-12-02W	001-03367-001	ARKANSAS STATE HIGHWAY COMMISSION	PO BOX 2261 LITTLE ROCK AR 72203	EG	1.58	1.81	1.81
18	21-12-02W	001-03368-000	ARKANSAS STATE HIGHWAY COMMISSION	PO BOX 2261 LITTLE ROCK AR 72203	EG	9.50	10.30	10.30

MAP PAGE	SECTION TOWNSHIP RANGE	PARCEL NUMBER	OWNER NAME	* OWNER ADDRESS	*TYPE	ASSESSOR ACRE	GIS ACRE	LEVEED ACRE
18	21-12-02W	001-03370-000	FRYAR EVELYN	1258 TURNER NEAL RD MCGEHEE AR 71654	AV	11.02	0.00	0.00
18	21-12-02W	001-03370-001	ARKANSAS STATE HIGHWAY COMMISSION	PO BOX 2261 LITTLE ROCK AR 72203	EG	19.89	19.43	19.43
18	21-12-02W	001-03371-000	ARKANSAS STATE HIGHWAY COMMISSION	PO BOX 2261 LITTLE ROCK AR 72203	EG	2.84	2.28	2.28
18	21-12-02W	001-03372-000	CLEMSON LAND COMPANY INC	9549 OLD MILITARY RD SUBIACO AR 72865	AV	132.54	138.07	138.07
18	21-12-02W	001-03372-001	ARKANSAS STATE HIGHWAY COMMISSION	PO BOX 2261 LITTLE ROCK AR 72203	EG	27.46	25.64	25.64
18	24-12-03W	001-05868-000	MURPHY MICHAEL W & CHRISTY L	474 S CURVE RD MCGEHEE AR 71654	RI	3.26	3.65	3.65
18	24-12-03W	001-05872-000	GLOVER MICHAEL L	491 S CURVE RD MCGEHEE AR 71654	AI	20.00	19.93	19.93
18	28-12-02W	001-03418-000	COULTER BOBBY & LINDA	1221 TURNER NEAL RD MCGEHEE AR 71654-	RI	5.00	5.17	5.17
18	28-12-02W	001-03422-000	FRYAR EVELYN	1258 TURNER NEAL RD MCGEHEE AR 71654	AV	35.00	34.88	34.88
18	28-12-02W	001-03423-000	THREE & ONE FARM LLC	C/O DIANA CHERRY MONTICELLO AR 71655	AI	118.50	118.81	118.81
18	28-12-02W	001-03425-000	FRYAR EVELYN	1258 TURNER NEAL RD MCGEHEE AR 71654	AI	141.55	0.00	0.00
18	28-12-02W	001-03426-000	AUSTIN SUE G FAMILY TRUST	104 RAZORBACK MCGEHEE AR 71654	AV	111.50	122.51	122.51
18	28-12-02W	001-03429-000	FRENCH STEVEN ARZO II	PO BOX 975 MCGEHEE AR 71654	AV	27.33	25.27	25.27
18	28-12-02W	001-03429-001	HARRIS WILLIAM ROBERT II	1418 TURNER NEAL RD MCGEHEE AR 71654	AI	17.90	17.99	17.99
18	28-12-02W	001-03429-A01	DONATHAN JOEY & SHANA	1364 TURNER NEAL RD MCGEHEE AR 71654	AI	6.86	6.35	6.35
18	28-12-02W	001-03429-B01	DONATHAN SHANA D & JOEY	1418 TURNER NEAL RD MCGEHEE AR 71654	AV	11.86	11.05	11.05
18	28-12-02W	001-03429-C01	HARRIS KIRA SALINE	1418 TURNER NEAL RD MCGEHEE AR 71654	AV	6.34	5.01	5.01
18	29-12-02W	001-03430-000	MILES CHARLES M & SHERRIE K	1103 CROOKED BAYOU MCGEHEE AR 71654	AV	12.00	7.30	7.30
18	29-12-02W	001-03431-000	AUSTIN SUE G FAMILY TRUST	104 RAZORBACK MCGEHEE AR 71654	AV	108.00	113.55	113.55
18	29-12-02W	001-03433-000	JONES JIMMIE L	16824 COYLE DETROIT MI 48235	AV	20.00	19.54	19.54
18	29-12-02W	001-03434-000	ANDERSON CHRIS	194 VICKERS LANE MCGEHEE AR 71654	AV	20.00	20.63	20.63
18	29-12-02W	001-03436-000	MILES CHARLES M & SHERRIE K	1103 CROOKED BAYOU MCGEHEE AR 71654	AV	40.00	40.63	40.63
18	29-12-02W	001-03439-000	FRENCH STEVEN A	PO BOX 975 MCGEHEE AR 71654	AV	120.00	122.09	122.09
18	29-12-02W	001-03444-000	FRENCH STEVEN A	PO BOX 975 MCGEHEE AR 71654	AV	160.00	160.67	160.67
18	29-12-02W	001-03448-000	WIMBERLY OSCAR III	201 CHURCH ST MCGEHEE AR 71654	AV	10.00	9.83	9.83
18	29-12-02W	001-03449-000	BOYD BERTHA ETAL H SMITH	201 CHURCH MCGEHEE AR 71654	AV	30.00	29.92	29.92
18	29-12-02W	001-03450-000	REED BILLY & NORMA	1505 HOLLY MCGEHEE AR 71654	AV	20.00	19.11	19.11
18	29-12-02W	001-03451-000	FRENCH STEVEN A	PO BOX 975 MCGEHEE AR 71654	AV	60.00	60.39	60.39
18	29-12-02W	001-03453-000	BOYD WILLIE EARL	PO BOX 26 MCGEHEE AR 71654	AV	40.00	39.53	39.53
18	30-12-02W	001-03454-000	FRENCH STEVEN A & NADINE	PO BOX 975 MCGEHEE AR 71654	AV	609.78	619.83	619.83
18	31-12-02W	001-03455-000	FRENCH STEVEN A & NADINE	PO BOX 975 MCGEHEE AR 71654	AV	113.04	116.07	116.07
18	31-12-02W	001-03456-000	FRENCH STEVEN A	PO BOX 975 MCGEHEE AR 71654	AV	120.00	118.38	118.38
18	31-12-02W	001-03458-000	FRENCH STEVEN A	PO BOX 975 MCGEHEE AR 71654-	AV	73.23	79.02	79.02
18	32-12-02W	001-03464-000	FRENCH STEVEN A	PO BOX 975 MCGEHEE AR 71654	AV	480.00	476.84	476.84
18	33-12-02W	001-03468-000	FRENCH STEVEN ARZO	PO BOX 975 MCGEHEE AR 71654	AV	117.25	296.70	296.70
18	33-12-02W	001-03471-000	SMITH STEVIE C ET AL	C/O VICKERS F & CHRISTOPHER AN MCGEHEE AR 71654-	AI	100.00	96.20	96.20
18	33-12-02W	001-03472-000	FRENCH STEVEN ARZO	PO BOX 975 MCGEHEE AR 71654	AV	20.00	21.18	21.18
18	33-12-02W	001-03473-000	FRENCH STEVEN ARZO	PO BOX 975 MCGEHEE AR 71654	AV	52.00	51.83	51.83
18	33-12-02W	001-03474-000	ANDERSON CHRIS	194 VICKERS LN MCGEHEE AR 71654	AV	6.00	5.96	5.96
18	33-12-02W	001-03475-000	JOHNSON ALONZO & WILLIE	C/O PHYLLIS CHARLESTON PINE BLUFF AR 71613	RI	1.00	1.01	1.01
18	33-12-02W	001-03476-000	FRENCH STEVEN ARZO	PO BOX 975 MCGEHEE AR 71654	RV	1.00	1.02	1.02
18	33-12-02W	001-03478-001	FRENCH STEVEN ARZO	PO BOX 975 MCGEHEE AR 71654	AV	10.57	11.73	11.73
18	33-12-02W	001-03479-000	BOYD WILLIE EARL	PO BOX 26 MCGEHEE AR 71654	AI	40.00	40.51	40.51
19	22-12-02W	001-03373-000	CAMP NINE CO INC	PO BOX 190 DERMOTT AR 71638	AV	80.00	81.54	81.54
19	22-12-02W	001-03374-000	CAMP NINE CO INC	PO BOX 190 DERMOTT AR 71638	AV	150.78	157.70	157.70
19	22-12-02W	001-03374-001	ARKANSAS STATE HIGHWAY COMMISSION	PO BOX 2261 LITTLE ROCK AR 72203	AV	9.22	9.77	9.77
19	22-12-02W	001-03375-000	CAMP NINE CO INC	PO BOX 190 DERMOTT AR 71638-	AV	76.12	74.01	74.01
19	22-12-02W	001-03375-001	ARKANSAS STATE HIGHWAY COMMISSION	PO BOX 2261 LITTLE ROCK AR 72203	AV	3.88	3.89	3.89

MAP PAGE	SECTION TOWNSHIP RANGE	PARCEL NUMBER	OWNER NAME	* OWNER ADDRESS	*TYPE	ASSESSOR ACRE	GIS ACRE	LEVEED ACRE
19	22-12-02W	001-03376-000	CAMP NINE CO INC	PO BOX 190 DERMOTT AR 71638	AV	40.00	43.80	43.80
19	22-12-02W	001-03377-000	CAMP NINE CO INC	PO BOX 190 DERMOTT AR 71638	AV	37.00	31.57	31.57
19	22-12-02W	001-03379-000	CAMP NINE CO INC	PO BOX 190 DERMOTT AR 71638	AV	49.57	63.87	63.87
19	22-12-02W	001-03379-001	ARKANSAS STATE HIGHWAY COMMISSION	PO BOX 2261 LITTLE ROCK AR 72203	AV	3.43	3.43	3.43
19	22-12-02W	001-03380-000	JONES CHARLES ANDREW ET AL	15530 S 292ND E AVE COWETA OK 74429-	AV	76.70	97.04	97.04
19	22-12-02W	001-03381-000	FULLER MIKE	5302 MCARTHUR RD TILLAR AR 71670	AV	67.81	69.67	69.67
19	22-12-02W	001-03381-001	ARKANSAS STATE HIGHWAY COMMISSION	PO BOX 2261 LITTLE ROCK AR 72203	EG	12.19	12.24	12.24
19	23-12-02W	001-03382-000	MOORE ROBERT S JR	PO BOX 250209 LITTLE ROCK AR 72225	AV	160.00	166.66	166.66
19	23-12-02W	001-03383-000	MOORE ROBERT S JR	PO BOX 250209 LITTLE ROCK AR 72225	AV	68.00	45.59	45.59
19	23-12-02W	001-03384-000	CAMP NINE CO INC	PO BOX 190 DERMOTT AR 71638	AV	106.00	130.57	130.57
19	23-12-02W	001-03385-000	FULLER STEPHEN M	5302 MCARTHUR RD TILLAR AR 71670-	AV	122.03	133.61	133.61
19	23-12-02W	001-03385-004	ARKANSAS STATE HIGHWAY COMMISSION	PO BOX 2261 LITTLE ROCK AR 72203	EG	23.97	22.66	22.66
19	23-12-02W	001-03386-000	MOORE ROBERT S JR	PO BOX 250209 LITTLE ROCK AR 72225	AV	135.51	141.36	141.36
19	23-12-02W	001-03386-001	ARKANSAS STATE HIGHWAY COMMISSION	PO BOX 2261 LITTLE ROCK AR 72203	EG	24.49	24.45	24.45
19	24-12-02W	001-03388-000	FARMINVEST 1 LIMITED PARTNERSHIP	1427 S MAIN SUITE 153 GREENVILLE MS 38701	AV	320.00	322.08	322.08
19	24-12-02W	001-03393-000	FARMINVEST 1 LIMITED PARTNERSHIP	1427 S MAIN SUITE 153 GREENVILLE MS 38701	AV	215.19	220.44	220.44
19	24-12-02W	001-03393-001	ARKANSAS STATE HIGHWAY COMMISSION	PO BOX 2261 LITTLE ROCK AR 72203	AV	24.73	21.77	21.77
19	25-12-02W	001-03397-000	ARKANSAS STATE GAME & FISH COMMISSION	2 NATURAL RESOURCES DR LITTLE ROCK AR 72205	EG	640.00	654.93	654.93
19	26-12-02W	001-03398-000	ARKANSAS STATE GAME & FISH COMMISSION	2 NATURAL RESOURCES DR LITTLE ROCK AR 72205	EG	45.20	50.54	50.54
19	26-12-02W	001-03398-001	MOORE ROBERT S JR	PO BOX 250209 LITTLE ROCK AR 72225	AV	34.80	32.68	32.68
19	26-12-02W	001-03399-000	HUNTSMAN ROGER A TRUST # 1	C/O ROGER HUNTSMAN-TRUSTEE LITTLE ROCK AR 72223-9024	AV	39.36	41.02	41.02
19	26-12-02W	001-03399-001	ARKANSAS STATE HIGHWAY COMMISSION	PO BOX 2261 LITTLE ROCK AR 72203	EG	0.64	0.62	0.62
19	26-12-02W	001-03400-000	HUNTSMAN ROGER A TRUST # 1	C/O ROGER HUNTSMAN-TRUSTEE LITTLE ROCK AR 72223-9024	AV	20.00	20.56	20.56
19	26-12-02W	001-03401-000	FIREHUNT INC	218 MIDWAY RT MONTICELLO AR 71655	AV	8.96	10.86	10.86
19	26-12-02W	001-03401-001	HUTSMAN ROGER A TRUST # 1	C/O ROGER A HUNTSMAN LITTLE ROCK AR 72223	AV	10.34	10.07	10.07
19	26-12-02W	001-03402-000	HUNTSMAN ROGER A TRUST # 1	C/O ROGER HUNTSMAN-TRUSTEE LITTLE ROCK AR 72223-9024	AV	120.00	123.42	123.42
19	26-12-02W	001-03406-000	HUNTSMAN ROGER A TRUST # 1	C/O ROGER HUNTSMAN-TRUSTEE LITTLE ROCK AR 72223-9024	AV	19.64	20.23	20.23
19	26-12-02W	001-03406-001	FIREHUNT INC	218 MIDWAY RT MONTICELLO AR 71655	AV	10.36	10.64	10.64
19	26-12-02W	001-03407-000	FIREHUNT INC	2018 MIDWAY RT MONTICELLO AR 71655	AV	170.00	174.63	174.63
19	26-12-02W	001-03408-000	ARKANSAS STATE GAME & FISH COMMISSION	2 NATURAL RESOURCES DR LITTLE ROCK AR 72205	EG	120.00	98.60	98.60
19	26-12-02W	001-03409-000	FIREHUNT INC	218 MIDWAY RT MONTICELLO AR 71655	AV	40.00	66.45	66.45
19	27-12-02W	001-03410-000	FIREHUNT INC	218 MIDWAY RT MONTICELLO AR 71655	AV	113.52	119.54	119.54
19	27-12-02W	001-03410-001	FRENCH STEVEN ARZO II	PO BOX 975 MCGEHEE AR 71654	AV	54.48	57.22	57.22
19	27-12-02W	001-03412-000	FRENCH STEVEN ARZO II	PO BOX 975 MCGEHEE AR 71654	AV	141.80	144.69	144.69
19	27-12-02W	001-03412-002	HARRIS WILLIAM ROBERT II	124 HUBBARD LN DUMAS AR 71639	RV	0.82	0.82	0.82
19	27-12-02W	001-03412-A02	HARRIS KIRA SALINE	1418 TURNER NEAL RD MCGEHEE AR 71654	AV	12.38	14.15	14.15
19	27-12-02W	001-03414-000	FRENCH T L FAMILY TRUST	18 WOLFE DR MCGEHEE AR 71654	AV	72.00	72.75	72.75
19	27-12-02W	001-03415-000	FRENCH STEVEN A	PO BOX 975 MCGEHEE AR 71654	AV	78.80	82.32	82.32
19	27-12-02W	001-03416-000	FRENCH STEVEN A	PO BOX 975 MCGEHEE AR 71654	AV	1.20	1.59	1.59
19	34-12-02W	001-03482-000	FRENCH STEVEN A	PO BOX 975 MCGEHEE AR 71654	AV	619.50	641.54	641.54
19	34-12-02W	001-03482-001	FRENCH STEVEN ARZO	PO BOX 975 MCGEHEE AR 71654	AV	7.95	15.95	15.95
19	34-12-02W	001-03483-000	FRENCH STEVEN ARZO	PO BOX 975 MCGEHEE AR 71654	AV	13.00	12.29	12.29
19	35-12-02W	001-03486-000	ARKANSAS STATE GAME & FISH COMMISSION	2 NATURAL RESOURCES DR LITTLE ROCK AR 72205	EG	100.00	96.71	96.71
19	35-12-02W	001-03487-000	FIREHUNT INC	218 MIDWAY RT MONTICELLO AR 71655	AV	240.00	240.54	240.54
19	35-12-02W	001-03495-000	FIREHUNT INC	218 MIDWAY RT MONTICELLO AR 71655	AI	286.00	303.30	303.30
19	36-12-02W	001-03502-000	ARKANSAS STATE GAME & FISH COMMISSION	2 NATURAL RESOURCES DR LITTLE ROCK AR 72205	EG	640.00	656.50	656.50
20	13-12-02W	001-03298-000	INMAN FARMS INC	1703 CROOKED BAYOU DR MCGEHEE AR 71654	AI	6.00	6.04	6.04
20	13-12-02W	001-03299-000	LINN LARRY DON SR & LARRY DON JR	PO BOX 189 ARKANSAS CITY AR 71630-	AV	114.00	114.24	114.24

MAP PAGE	SECTION TOWNSHIP RANGE	PARCEL NUMBER	OWNER NAME	* OWNER ADDRESS	*TYPE	ASSESSOR ACRE	GIS ACRE	LEVEED ACRE
20	17-12-01W	001-01574-000	MCCALLIE BROS INC	PO BOX 324 ARKANSAS CITY AR 71630	AV	160.00	159.46	0.55
20	18-12-01W	001-01594-000	INMAN DARRIN ALAN	1703 CROOKED BAYOU MCGEHEE AR 71654	AV	40.28	38.21	38.21
20	18-12-01W	001-01595-000	INMAN DARRIN ALAN	1703 CROOKED BAYOU DR MCGEHEE AR 71654	AV	40.00	39.70	39.70
20	18-12-01W	001-01596-000	MCRA INC	PO BOX 356 ARKANSAS CITY AR 71630	AV	40.00	39.62	39.62
20	18-12-01W	001-01597-000	INMAN DARRIN	1703 CROOKED BAYOU DR MCGEHEE AR 71654	AV	40.00	39.59	39.59
20	18-12-01W	001-01600-000	LEVEE DIST		EH	35.81	36.02	20.53
20	18-12-01W	001-01601-000	MCCALLIE WAYNE R	PO BOX 262 ARKANSAS CITY AR 71630	AV	2.19	3.90	3.90
20	18-12-01W	001-01602-000	WESTMORELAND ROBERT L ET AL	PO BOX 364 ARKANSAS CITY AR 71630	AV	11.94	23.83	23.83
20	18-12-01W	001-01602-001	INMAN DARRIN	1703 CROOKED BAYOU DR MCGEHEE AR 71654	RV	5.00	4.77	4.77
20	18-12-01W	001-01602-002	MCCALLIE WAYNE	PO BOX 262 ARKANSAS CITY AR 71630-	AV	12.07	11.07	10.47
20	18-12-01W	001-01603-000	GANNAWAY E J ET AL	PO BOX 476 ARKANSAS CITY AR 71630	AV	40.00	24.70	16.86
20	19-12-01W	001-01604-000	GANNAWAY E J ET AL	PO BOX 476 ARKANSAS CITY AR 71630	AV	80.00	79.28	79.28
20	19-12-01W	001-01606-000	TUCKER MARY E GANNAWAY	3417 HWY 35E MONTICELLO AR 71655-	AV	80.00	79.46	79.46
20	19-12-01W	001-01608-000	MCRA INC	PO BOX 356 ARKANSAS CITY AR 71630	AV	79.00	79.77	79.77
20	19-12-01W	001-01609-000	WESTMORELAND ROBERT L & VICKI	PO BOX 431 ARKANSAS CITY AR 71630	AV	79.00	79.95	79.95
20	19-12-01W	001-01610-000	WATSON G W	PO BOX 187 ARKANSAS CITY AR 71630	AV	79.84	79.97	79.97
20	19-12-01W	001-01610-001	ARKANSAS STATE HIGHWAY COMMISSION	PO BOX 2261 LITTLE ROCK AR 72203	EG	0.16	0.15	0.15
20	19-12-01W	001-01611-000	FARMINVEST 1 LIMITED PARTNERSHIP	1427 S MAIN SUITE 153 GREENVILLE MS 38701	AV	149.06	148.93	148.93
20	19-12-01W	001-01611-001	ARKANSAS STATE HIGHWAY COMMISSION	PO BOX 2261 LITTLE ROCK AR 72203	AV	50.94	50.94	50.94
20	19-12-01W	001-01614-000	MCCALLIE BROTHERS INC	PO BOX 324 ARKANSAS CITY AR 71630	AV	40.00	39.88	39.88
20	20-12-01W	001-01618-001	MCCALLIE BROS INC	PO BOX 324 ARKANSAS CITY AR 71630	AV	33.00	40.02	22.28
20	20-12-01W	001-01620-000	LEVEE DIST		EH	7.24	7.03	6.59
20	20-12-01W	001-01622-000	MCCALLIE BROS INC	PO BOX 324 ARKANSAS CITY AR 71630	AV	65.84	63.60	23.98
20	20-12-01W	001-01623-000	MCCALLIE BROS INC	PO BOX 324 ARKANSAS CITY AR 71630	AV	248.86	243.49	243.49
20	20-12-01W	001-01623-001	ARKANSAS STATE HWY COMMISSION	PO BOX 2261 LITTLE ROCK AR 72203	EG	5.30	5.21	5.21
20	20-12-01W	001-01625-000	MCCALLIE BROS INC	PO BOX 324 ARKANSAS CITY AR 71630	AV	37.10	38.58	38.58
20	20-12-01W	001-01625-001	MCCALLIE BROTHERS INC	PO BOX 324 ARKANSAS CITY AR 71630	AV	26.00	24.02	6.31
20	20-12-01W	001-01626-000	MCCALLIE BROS INC	PO BOX 324 ARKANSAS CITY AR 71630	AV	48.06	38.99	38.99
20	20-12-01W	001-01626-001	MCCALLIE WAYNE & BECKY JANE	1619 GREAT RIVER RD ARKANSAS CITY AR 71630	AI	28.00	39.97	22.30
20	20-12-01W	001-01627-000	MCCALLIE JASON B & CAROL A CRUCE	C/O MCCALLIE ROY ARKANSAS CITY AR 71630	RI	2.10	2.31	2.31
20	24-12-02W	001-03396-000	FARMINVEST 1 LIMITED PARTNERSHIP	1427 S MAIN SUITE 153 GREENVILLE MS 38701	AI	42.48	45.46	45.46
20	24-12-02W	001-03396-001	ARKANSAS STATE HIGHWAY COMMISSION	PO BOX 2261 LITTLE ROCK AR 72203	EG	3.15	3.15	3.15
20	24-12-02W	001-03396-003	ARKANSAS STATE HIGHWAY COMMISSION	PO BOX 2261 LITTLE ROCK AR 72203	AV	34.41	32.62	32.62
20	28-12-01W	001-01661-000	SOGGY BOTTOMS LLC	5004 HWY 1 W WATSON AR 71674	AV	61.61	98.88	8.25
20	28-12-01W	001-01665-000	SOGGY BOTTOMS LLC	5004 HWY 1 W WATSON AR 71674	AV	46.00	33.08	7.54
20	28-12-01W	001-01666-000	INMAN DARRIN	1703 CROOKED BAYOU DR MCGEHEE AR 71654	AV	114.00	128.74	128.74
20	29-12-01W	001-01669-000	INMAN DARRIN	1703 CROOKED BAYOU DR MCGEHEE AR 71654	AV	29.45	29.46	29.46
20	29-12-01W	001-01670-000	INMAN DARRIN	1703 CROOKED BAYOU DR MCGEHEE AR 71654	AV	7.68	6.46	5.77
20	29-12-01W	001-01671-000	INMAN DARRIN	1703 CROOKED BAYOU DR MCGEHEE AR 71654	AV	15.13	17.89	17.89
20	29-12-01W	001-01671-001	CITY OF ARKANSAS CITY	PO BOX 369 ARKANSAS CITY AR 71630	EG	15.91	15.31	15.31
20	29-12-01W	001-01671-002	ARKANSAS STATE HIGHWAY COMMISSION	PO BOX 2261 LITTLE ROCK AR 72203	EG	11.83	12.05	12.05
20	29-12-01W	001-01672-000	INMAN DARRIN	1703 CROOKED BAYOU DR MCGEHEE AR 71654	AV	80.00	81.22	81.22
20	29-12-01W	001-01673-000	TALKA FARM CORP	C/O AGRI WORLD GREENVILLE MS 38701	AV	307.28	311.87	311.87
20	29-12-01W	001-01673-001	ARKANSAS STATE HIGHWAY COMMISSION	PO BOX 2261 LITTLE ROCK AR 72203	AV	12.72	12.14	12.14
20	29-12-01W	001-01676-000	INMAN DARRIN	1703 CROOKED BAYOU DR MCGEHEE AR 71654	AV	160.00	162.60	162.60
20	30-12-01W	001-01677-000	WATSON G W	PO BOX 187 ARKANSAS CITY AR 71630	AV	79.97	80.78	80.78
20	30-12-01W	001-01677-001	ARKANSAS STATE HIGHWAY COMMISSION	PO BOX 2261 LITTLE ROCK AR 72203	EG	0.03	0.03	0.03
20	30-12-01W	001-01678-000	FARMINVEST 1 LIMITED PARTNERSHIP	1427 S MAIN SUITE 153 GREENVILLE MS 38701	AV	179.72	187.22	187.22

MAP PAGE	SECTION TOWNSHIP RANGE	PARCEL NUMBER	OWNER NAME	* OWNER ADDRESS	*TYPE	ASSESSOR ACRE	GIS ACRE	LEVEED ACRE
20	30-12-01W	001-01678-001	ARKANSAS STATE HIGHWAY COMMISSION	PO BOX 2261 LITTLE ROCK AR 72203	AV	20.28	13.87	13.87
20	30-12-01W	001-01679-000	LINN LARRY DONALD SR	PO BOX 189 ARKANSAS CITY AR 71630	AV	120.00	120.97	120.97
20	30-12-01W	001-01682-000	WATSON BILLY JIMMY & WALTER	PO BOX 158 ARKANSAS CITY AR 71630	AV	160.00	160.61	160.61
20	30-12-01W	001-01686-000	TALKA FARM CORP	C/O AGRI WORLD GREENVILLE MS 38701	AV	80.00	80.62	80.62
20	32-12-01W	001-01694-000	INMAN DARRIN	1703 CROOKED BAYOU DR MCGEHEE AR 71654	AV	86.50	84.66	84.66
20	33-12-01W	001-01718-000	INMAN DARRIN	1703 CROOKED BAYOU DR MCGEHEE AR 71654	AV	74.00	77.09	77.09
21	04-13-01W	001-01739-002	SOUTHEAST ARK LEVEE DIST		EH	0.41	9.73	8.33
21	05-13-01W	001-01740-000	MOORE ROBERT S JR	PO BOX 250209 LITTLE ROCK AR 72225	AV	72.16	107.57	107.57
21	05-13-01W	001-01744-000	ARKANSAS GAME & FISH COMMISSION	2 NATURAL RESOURCE DR LITTLE ROCK AR 72205-	EG	192.21	225.23	13.89
21	05-13-01W	001-01745-000	MOORE ROBERT S JR	PO BOX 250209 LITTLE ROCK AR 72225	AI	187.50	212.79	212.79
21	05-13-01W	001-01748-000	ARKANSAS GAME & FISH COMMISSION	2 NATURAL RESOURCE DR LITTLE ROCK AR 72205-	EG	85.27	118.66	11.06
21	05-13-01W	003-00484-100	MOORE ROBERT S JR	PO BOX 250209 LITTLE ROCK AR 72225-	RV	4.00	3.27	3.27
21	06-13-01W	001-01751-000	MOORE ROBERT S JR	PO BOX 250209 LITTLE ROCK AR 72225-	AI	160.19	168.25	168.25
21	06-13-01W	001-01752-000	MOORE ROBERT S JR	PO BOX 250209 LITTLE ROCK AR 72225	AV	240.87	250.95	250.95
21	06-13-01W	001-01754-000	MOORE ROBERT S JR	PO BOX 250209 LITTLE ROCK AR 72225	AV	18.49	17.93	17.93
21	06-13-01W	001-01755-000	HAYES RONNIE & DIANA K	1688 LITTLE FOXFIRE RD STAR CITY AR 71667	AV	77.33	63.76	63.76
21	06-13-01W	001-01755-001	MOORE ROBERT S JR	PO BOX 250209 LITTLE ROCK AR 72225-	AV	2.67	2.67	2.27
21	06-13-01W	001-01756-000	MOORE ROBERT S JR	PO BOX 250209 LITTLE ROCK AR 72225	AV	40.00	40.67	22.37
21	06-13-01W	001-01757-000	MOORE ROBERT S JR	PO BOX 250209 LITTLE ROCK AR R 72225-	AV	53.00	55.18	55.18
21	06-13-01W	001-01759-000	MOORE ROBERT S JR	PO BOX 250209 LITTLE ROCK AR 72225-	AV	70.04	71.70	30.37
21	07-13-01W	001-01761-001	ARKANSAS GAME & FISH COMMISSION	2 RESOURCE DR LITTLE ROCK AR 72205-	EG	32.39	34.72	14.97
21	07-13-01W	001-01763-000	TRANSMONTAIGNE OPERATING COMPANY LP	PO BOX 5660 DENVER CO 80217-5660	AV	65.00	78.97	78.97
21	07-13-01W	001-01763-001	HAYES RONNIE & DIANA K	1688 LITTLE FOXFIRE RD STAR CITY AR 71667	AV	45.00	50.18	50.18
21	28-12-01W	001-01668-000	LINN LARRY & LARRY D JR	PO BOX 247 ARKANSAS CITY AR 71630	AV	70.30	80.83	4.28
21	31-12-01W	001-01687-000	TALKA FARM CORP	C/O AGRI WORLD GREENVILLE MS 38701	AV	320.00	319.87	319.87
21	31-12-01W	001-01688-000	ARKANSAS STATE GAME & FISH COMMISSION	2 NATURAL RESOURCES DR LITTLE ROCK AR 72205	EG	160.00	160.36	160.36
21	31-12-01W	001-01690-000	ARKANSAS STATE GAME & FISH COMMISSION	2 NATURAL RESOURCES DR LITTLE ROCK AR 72205	EG	80.00	80.77	80.77
21	31-12-01W	001-01691-000	BRAZIER BENITA & ELLEN	1745 POPLAR LANE NW WASHINGTON DC 20012	AV	40.00	40.66	40.66
21	31-12-01W	001-01692-000	ARKANSAS STATE GAME & FISH COMMISSION	2 NATURAL RESOURCES DR LITTLE ROCK AR 72205	EG	40.00	40.51	40.51
21	32-12-01W	001-01696-000	TALKA FARM CORP	C/O AGRI WORLD GREENVILLE MS 38701	AV	23.15	18.00	18.00
21	32-12-01W	001-01697-000	WATSON G W	PO BOX 187 ARKANSAS CITY AR 71630	AV	35.00	34.61	34.61
21	32-12-01W	001-01698-000	WATSON WALTER G & SHIRLEY	PO BOX 342 ARKANSAS CITY AR 71630	RI	1.00	0.97	0.97
21	32-12-01W	001-01699-000	WESTMORELAND ROBERT L & VICKI	3584 HWY 4 ARKANSAS CITY AR 71630	RI	1.00	1.00	1.00
21	32-12-01W	001-01700-000	TALKA FARM CORP	C/O AGRI WORLD GREENVILLE MS 38701	AV	160.00	157.90	157.90
21	32-12-01W	001-01703-000	TALKA FARM CORP	C/O AGRI WORLD GREENVILLE MS 38701	AI	159.70	157.49	157.49
21	32-12-01W	001-01704-000	ARKLA GAS COMPANY	C/O TAX DEPT SHREVEPORT LA 71151	PS	0.30	0.03	0.03
21	32-12-01W	001-01705-000	MURPHY JIMMY & PATRICIA LIVING TRUST	32210 HWY 107 CABOT AR 72023	RI	2.50	2.32	2.32
21	32-12-01W	001-01705-002	DESHA COUNTY	PO BOX 188 ARKANSAS CITY AR 71630	EG	11.38	17.58	17.58
21	32-12-01W	001-01705-003	HAYES RONNIE	1688 LITTLE FOXFIRE RD STAR CITY AR 71667	RV	0.31	0.33	0.33
21	32-12-01W	001-01705-004	SANCHEZ STEVEN & DARLENE MCCARTY	PO BOX 172 ARKANSAS CITY AR 71630	RI	0.35	0.59	0.59
21	32-12-01W	001-01705-006	MORGAN CLIFTON	C/O MCGEHEE BANK MCGEHEE AR 71654	AI	5.12	6.05	6.05
21	32-12-01W	001-01705-009	MANGUM JOYCE M	PO BOX 244 ARKANSAS CITY AR 71630-	RV	2.62	2.78	2.78
21	32-12-01W	001-01705-010	MAY ARCHIE W (DAV)	PO BOX 455 ARKANSAS CITY AR 71630-	AV	14.16	13.86	13.86
21	32-12-01W	001-01705-011	OUTREACH CHURCH OF GOD IN CHRIST	328 N MAIN DUMAS AR 71639-	ER	2.50	2.46	2.46
21	32-12-01W	001-01705-012	LINN LARRY D & LARRY D JR	PO BOX 247 ARKANSAS CITY AR 71630	AV	35.06	43.80	43.80
21	32-12-01W	001-01705-A12	LINN LARRY D JR & STACEY	PO BOX 247 ARKANSAS CITY AR 71630-	AV	8.22	5.84	5.84
21	32-12-01W	001-01705-A14	BRYANT JOYCE RIGLE & ARTRIS	PO BOX 97 ARKANSAS CITY AR 71630	RV	2.50	2.39	2.39
21	32-12-01W	001-01707-000	MOORE ROBERT S JR	PO BOX 250209 LITTLE ROCK AR 72225	RV	1.50	1.44	1.44

MAP PAGE	SECTION TOWNSHIP RANGE	PARCEL NUMBER	OWNER NAME	* OWNER ADDRESS	*TYPE	ASSESSOR ACRE	GIS ACRE	LEVEED ACRE
21	32-12-01W	003-00301-000	GLOVER PEARL JOHNSON	2614 S RINGO ST LITTLE ROCK AR 72206-	RV	0.00	0.49	0.49
21	32-12-01W	003-00302-000	ANDERSON WILLIE & PATRICIA	904 SADIE LEE AVE ARKANSAS CITY AR 71630	RI	0.00	0.11	0.11
21	32-12-01W	003-00303-000	WILCOX ALICE CORINE-LIFE ESTATE	PO BOX 307 ARKANSAS CITY AR 71630	RI	0.00	0.32	0.32
21	32-12-01W	003-00304-000	CONRAD RENEE	122 CENTRAL CIR MONTICELLO AR 71655	RV	0.00	0.22	0.22
21	32-12-01W	003-00305-000	MANGUM JOYCE	PO BOX 244 ARKANSAS CITY AR 71630	RV	0.00	0.11	0.11
21	32-12-01W	003-00306-000	MANGUM JOYCE	PO BOX 244 ARKANSAS CITY AR 71630	RV	0.00	0.13	0.13
21	32-12-01W	003-00307-000	SHIELDS QUANTEL	312 S 4TH ST MCGEHEE AR 71654	RI	0.00	0.30	0.30
21	32-12-01W	003-00308-000	HART EARLY MAE	1004 SADIE LEE ARKANSAS CITY AR 71630	RI	0.00	0.51	0.51
21	32-12-01W	003-00311-000	SMITH BRENDA	213 TONEY MCGEHEE AR 71654	RV	0.00	0.08	0.08
21	32-12-01W	003-00312-000	SMITH BRENDA FAY	1006 SADIE LEE ARKANSAS CITY AR 71630	RI	0.00	0.24	0.24
21	32-12-01W	003-00313-000	DESHA COUNTY	PO BOX 188 ARKANSAS CITY AR 71630	EG	0.00	0.42	0.42
21	32-12-01W	003-00314-000	MANGUM JOYCE M	901 MANGUM DR ARKANSAS CITY AR 71630	RI	0.00	0.93	0.93
21	32-12-01W	003-00315-000	DUNN JEFFERY II	PO BOX 242 ARKANSAS CITY AR 71630	RI	0.00	0.92	0.92
21	32-12-01W	003-00316-000	BRYANT WILLIAM J	PO BOX 873 MCGEHEE AR 71654	RI	0.00	0.89	0.89
21	32-12-01W	003-00317-000	GLOVER JOHN SR	PO BOX 261 ARKANSAS CITY AR 71630	RV	0.00	0.32	0.32
21	32-12-01W	003-00318-000	WASHINGTON VELMA ROSS	2650 N LOXLEY AVE FAYETTEVILLE AR 72703	RV	0.00	0.47	0.47
21	32-12-01W	003-00319-000	JONES LURLEAN	PO BOX 9284 PINE BLUFF AR 71601	RV	0.00	0.41	0.41
21	32-12-01W	003-00320-000	DANIEL VIVIAN	PO BOX 91 ARKANSAS CITY AR 71630	RI	0.00	0.13	0.13
21	32-12-01W	003-00321-000	THOMAS WILLIE JEAN	6410 DURBY ST LOUIS MO 63133	RI	0.00	0.16	0.16
21	32-12-01W	003-00323-000	BROWN PHYLLIS A & DONTAI	1005 DELTA QUEEN ARKANSAS CITY AR 71630	RI	0.00	0.62	0.62
21	32-12-01W	003-00324-000	GRUNDY LULA MAE	PO BOX 4831 FT STEWART GA 31315	RV	0.00	0.25	0.25
21	32-12-01W	003-00325-000	BELL INABELL	PO BOX 74 ARKANSAS CITY AR 71630	RI	0.00	0.25	0.25
21	32-12-01W	003-00326-000	JOHNSON JOHN HENRY	PO BOX 94 ARKANSAS CITY AR 71630	RI	0.00	0.12	0.12
21	32-12-01W	003-00327-000	GLASCO LAURA B	701 TULAGI ARKANSAS CITY AR 71630	RI	0.00	0.36	0.36
21	32-12-01W	003-00328-000	BANKSTON REID	C/O JOHN HENRY JOHNSON ARKANSAS CITY AR 71630	RI	0.00	0.26	0.26
21	32-12-01W	003-00329-000	EDGERSON CLIFTON & ANGELA D	PO BOX 462 ARKANSAS CITY AR 71630-	RV	0.00	0.13	0.13
21	32-12-01W	003-00330-000	HOPKINS RUSSELL	C/O GREEN KAREN ARKANSAS CITY AR 71630	RV	0.00	0.26	0.26
21	32-12-01W	003-00331-000	SULLIVAN LIZZIE REED	C/O MARTIN PHYLLIS A PINE BLUFF AR 71601-	RV	0.00	0.12	0.12
21	32-12-01W	003-00332-000	SPURLOCK JEAN	1004 MORNING STAR ARKANSAS CITY AR 71630	RI	0.00	0.51	0.51
21	32-12-01W	003-00333-000	AME CHURCH		ER	0.00	0.35	0.35
21	32-12-01W	003-00337-000	CITY OF ARKANSAS CITY-INTER TEK	PO BOX 369 ARKANSAS CITY AR 71630-	EG	0.00	0.92	0.92
21	32-12-01W	003-00338-000	BOYD WILLIE	PO BOX 26 MCGEHEE AR 71654	RV	0.00	0.64	0.64
21	32-12-01W	003-00340-000	MOORE ROBERT S JR	LITTLE ROCK AR 72225	RV	0.00	1.37	1.37
21	32-12-01W	003-00349-000	SEALS CLEON & EDNA	1107 MORNING STAR ARKANSAS CITY AR 71630	RI	0.00	0.38	0.38
21	32-12-01W	003-00350-000	SEALS CLEON & EDNA	C/O CLEON SEALS SR ARKANSAS CITY AR 71630	RV	0.00	0.25	0.25
21	32-12-01W	003-00351-000	BENSON JAMES A	PO BOX 122 LONOKE AR 72086	RV	0.00	0.13	0.13
21	32-12-01W	003-00352-000	MCDANIEL PICCOLA	C/O STEWART BESSIE ARKANSAS CITY AR 71630	RV	0.00	0.13	0.13
21	32-12-01W	003-00353-000	WILSON WILLIE	C/O JUANITA HENDERSON ARKANSAS CITY AR 71630	RV	0.00	0.13	0.13
21	32-12-01W	003-00354-000	DAVIE JALEN	C/O JUANITA HENDERSON ARKANSAS CITY AR 71630	RV	0.00	0.13	0.13
21	32-12-01W	003-00359-000	ROBINSON JAMES	1106 ROBERT S MOORE AVE ARKANSAS CITY AR 71630	RI	0.00	1.28	1.28
21	32-12-01W	003-00360-000	ROBINSON JAMES & CLEMMIE	PO BOX 122 ARKANSAS CITY AR 71630-	RV	0.00	1.51	1.51
21	32-12-01W	003-00361-000	HUBBARD MITTIE	PO BOX 141 ARKANSAS CITY AR 71630	RV	0.00	0.22	0.22
21	32-12-01W	003-00362-000	LISON CORNELIUS	PO BOX 23 ARKANSAS CITY AR 71630	RI	0.00	0.25	0.25
21	32-12-01W	003-00363-000	PRICE MATTIE LEE	C/O CAIN DORIS ARLINGTON TX 76018-	RV	0.00	0.26	0.26
21	32-12-01W	003-00364-000	GRUNDY HELEN J & NATHANIEL S BLACKMON	PO BOX 13 ARKANSAS CITY AR 71630	RV	0.00	0.13	0.13
21	32-12-01W	003-00365-000	GRUNDY ALFRED	PO BOX 13 ARKANSAS CITY AR 71630	RI	0.00	0.37	0.37
21	32-12-01W	003-00366-000	FRAZIER EDNA MAE	C/O PEGGY PETERSON KILLEEN TX 76543	RI	0.00	0.27	0.27
21	32-12-01W	003-00367-000	MOORE ROBERT S JR	PO BOX 250209 LITTLE ROCK AR 72225	RV	0.00	0.13	0.13

MAP PAGE	SECTION TOWNSHIP RANGE	PARCEL NUMBER	OWNER NAME	* OWNER ADDRESS	*TYPE	ASSESSOR ACRE	GIS ACRE	LEVEED ACRE
21	32-12-01W	003-00368-000	DANIELS GLEN	1112 MORNING STAR AVE ARKANSAS CITY AR 71630	RV	0.00	0.18	0.18
21	32-12-01W	003-00369-000	WILLIS LINDA M	2426 HWY 278 E MCGEHEE AR 71654	RV	0.00	0.23	0.23
21	32-12-01W	003-00370-000	DANIEL GLEN & TIEFFA	PO BOX 413 ARKANSAS CITY AR 71630	RI	0.00	0.37	0.37
21	32-12-01W	003-00371-000	SEALS CLEON ET UX	C/O CLEON SEALS SR ARKANSAS CITY AR 71630	RV	0.00	0.25	0.25
21	32-12-01W	003-00372-000	NELSON ALBERTA-LIFE ESTATE	C/O NELSON ALBERTA N LITTLE ROCK AR 72114	RV	0.00	0.13	0.13
21	32-12-01W	003-00373-000	SUMNER JESSIE	PO BOX 85 ARKANSAS CITY AR 71630	RI	0.00	0.25	0.25
21	32-12-01W	003-00374-000	BROWN TIERRECKA R	PO BOX 37 ARKANSAS CITY AR 71630	RV	0.00	0.13	0.13
21	32-12-01W	003-00375-000	RAVINE DORNICHO	200 MARTIN DR MCGEHEE AR 71654	RI	0.00	0.35	0.35
21	32-12-01W	003-00376-000	MOORE R L	BOX 143 ARKANSAS CITY AR 71630	RI	0.00	0.14	0.14
21	32-12-01W	003-00377-000	DANIELS J B & ROSIE LEE	1100 MORNING STAR ARKANSAS CITY AR 71630	RI	0.00	0.37	0.37
21	32-12-01W	003-00378-000	BRYANT DAVID PROPERTIES	PO BOX 433 ARKANSAS CITY AR 71630	RV	0.00	0.54	0.54
21	32-12-01W	003-00380-000	HOLT KARL E	C/O JIMMY JOHNSON CONROE TX 77385	RV	0.00	0.34	0.34
21	32-12-01W	003-00381-000	WISE JYRL	3033 HWY 278 W WILMAR AR 71675	RI	0.00	0.39	0.39
21	32-12-01W	003-00382-000	HANSBURG MONNETTA	1302 SCHOOL ARKANSAS CITY AR 71630	RI	0.00	0.81	0.81
21	32-12-01W	003-00383-000	CITY OF ARKANSAS CITY	PO BOX 369 ARKANSAS CITY AR 71630	EG	0.00	3.04	3.04
21	32-12-01W	003-00384-000	CITY OF ARKANSAS CITY	PO BOX 369 ARKANSAS CITY AR 71630-	EG	0.00	0.20	0.20
21	32-12-01W	003-00385-000	BRYANT DAVID PROPERTIES	PO BOX 433 ARKANSAS CITY AR 71630	RI	0.00	1.42	1.42
21	32-12-01W	003-00387-000	DESHA COUNTY	PO BOX 188 ARKANSAS CITY AR 71630	EG	0.00	2.33	2.33
21	32-12-01W	003-00388-000	ARKANSAS CITY WATERWORKS		EG	0.00	0.76	0.76
21	32-12-01W	003-00389-000	MOSBY V T JR & CHARLOTTE	PO BOX 52 ARKANSAS CITY AR 71630	RI	0.00	1.42	1.42
21	32-12-01W	003-00394-000	MOORE ROBERT S JR	LITTLE ROCK AR 72225	RV	0.00	1.50	1.50
21	32-12-01W	003-00396-000	BROWN DONTAI	PO BOX 92 ARKANSAS CITY AR 71630	RV	0.00	0.29	0.29
21	32-12-01W	003-00397-000	BROWN DONTAI	PO BOX 92 ARKANSAS CITY AR 71630-	RI	0.00	0.42	0.42
21	32-12-01W	003-00398-000	BROWN DONTAI	PO BOX 92 ARKANSAS CITY AR 71630	RV	0.00	0.14	0.14
21	32-12-01W	003-00399-000	SEALS CLEON SR & EDNA	PO BOX 221 ARKANSAS CITY AR 71630	RV	0.00	0.15	0.15
21	32-12-01W	003-00400-000	SEALS CHARLES L ESTATE	C/O SEALS EDNA ARKANSAS CITY AR 71630	RI	0.00	0.15	0.15
21	32-12-01W	003-00401-000	BEALER FUTURE M	PO BOX 115 ARKANSAS CITY AR 71630	RV	0.00	0.18	0.18
21	32-12-01W	003-00402-000	TRIANGLE REALTY	PO BOX 247 LITTLE ROCK AR 72203	RV	0.00	0.41	0.41
21	32-12-01W	003-00403-000	MOORE ROBERT S JR & D PAIGE	PO BOX 250209 LITTLE ROCK AR 72225	RV	0.00	0.67	0.67
21	32-12-01W	003-00404-000	PRINCE SAM	400 CLARK ST BRANCH AR 72928	RV	0.00	0.28	0.28
21	32-12-01W	003-00405-000	POOL ROGER	12 OAKBROOKE SHERWOOD AR 72120-	RV	0.00	0.14	0.14
21	32-12-01W	003-00406-000	MOORE ROBERT & BEVERLY	PO BOX 446 ARKANSAS CITY AR 71630	RV	0.00	1.03	1.03
21	32-12-01W	003-00406-001	BRYANT WILLIAM J & CARRIE C	2103 WELLINGTON DR PINE BLUFF AR 71603	RV	0.00	0.27	0.27
21	32-12-01W	003-00407-000	SMITH CHRISTIAN	260 GRANT ST GARVIN MN 56132	RV	0.00	0.14	0.14
21	32-12-01W	003-00408-000	MOORE ROBERT S JR	PO BOX 250209 LITTLE ROCK AR 72225	RV	0.00	1.13	1.13
21	32-12-01W	003-00409-000	ROSS AARON	909 WEST A AVENUE N LITTLE ROCK AR 72116	RV	0.00	0.76	0.76
21	32-12-01W	003-00410-000	MOSBY V T JR & MARGARET	PO BOX 52 ARKANSAS CITY AR 71630	RV	0.00	0.15	0.15
21	32-12-01W	003-00411-000	ESTERS JAMEKA D & DRA'KEITHIN M LISON	PO BOX 23 ARKANSAS CITY AR 71630	RV	0.00	0.57	0.57
21	32-12-01W	003-00411-002	MOSBY V T & MARGARET ANN	PO BOX 52 ARKANSAS CITY AR 71630	RV	0.00	0.29	0.29
21	32-12-01W	003-00412-000	ARKANSAS CITY FIRE DEPARTMENT LADIES AUXILIARY	C/O STACY CANTRELL ARKANSAS CITY AR 71630	EG	0.00	0.72	0.72
21	32-12-01W	003-00413-000	DANIEL GLEN	PO BOX 413 ARKANSAS CITY AR 71630	RV	0.00	0.14	0.14
21	32-12-01W	003-00413-001	EDWARDS LEE R & IDA	PO BOX 175 ARKANSAS CITY AR 71630-	RV	0.00	0.14	0.14
21	32-12-01W	003-00416-000	CITY OF ARKANSAS CITY	PO BOX 369 ARKANSAS CITY AR 71630-	EG	0.00	0.19	0.19
21	32-12-01W	003-00421-000	ARKANSAS CITY FIRE DEPARTMENT LADIES AUXILIARY	C/O STACY CANTRELL ARKANSAS CITY AR 71630	EG	0.00	0.71	0.71
21	32-12-01W	003-00422-000	ARKANSAS CITY FIRE DEPARTMENT	ARKANSAS CITY AR 71630	EG	0.00	0.28	0.28
21	32-12-01W	003-00423-000	PRINCE GABRIEL J A	366 HWY 293 TILLAR AR 71670	RV	0.00	0.28	0.28
21	32-12-01W	003-00424-000	PRINCE SAM	366 HWY 293 TILLAR AR 71670	RV	0.00	0.28	0.28
21	32-12-01W	003-00425-000	ARKANSAS CITY FIRE DEPARTMENT LADIES AUXILIARY	C/O STACY CANTRELL ARKANSAS CITY AR 71630	EG	0.00	0.26	0.26

MAP PAGE	SECTION TOWNSHIP RANGE	PARCEL NUMBER	OWNER NAME	* OWNER ADDRESS	*TYPE	ASSESSOR ACRE	GIS ACRE	LEVEED ACRE
21	32-12-01W	003-00427-000	HAGOOD HENRY I JO ANN & HENRY II	PO BOX 627 DUMAS AR 71639	RI	0.00	0.94	0.94
21	32-12-01W	003-00428-000	HAGOOD HOWARD LEE	419 ELDER ST FAIRBURN GA 30213-	RV	0.00	0.27	0.27
21	32-12-01W	003-00429-000	MORGAN LISA L	PO BOX 171 ARKANSAS CITY AR 71630	RI	0.00	0.48	0.48
21	32-12-01W	003-00430-000	LISON DAVID W	PO BOX 46 ARKANSAS CITY AR 71630	RV	0.00	0.70	0.70
21	32-12-01W	003-00433-000	MOORE ROBERT S JR	PO BOX 250209 LITTLE ROCK AR 72225	RV	0.00	0.31	0.31
21	32-12-01W	003-00434-000	MOORE ROBERT S JR	PO BOX 250209 LITTLE ROCK AR 72225	RV	0.00	0.56	0.56
21	32-12-01W	003-00448-000	YORK TAMMY	PO BOX 156 ARKANSAS CITY AR 71630	RV	0.00	0.68	0.68
21	32-12-01W	003-00449-000	CARPENTER DENNIS & LANA	1400 SPRAGUE ARKANSAS CITY AR 71630	RI	1.71	1.35	1.35
21	32-12-01W	003-00450-000	CARPENTER DENNIS J & LANA H	PO BOX 432 ARKANSAS CITY AR 71630	RI	1.09	1.18	1.18
21	32-12-01W	003-00451-000	HAYES RONNIE	1688 LITTLE FOXFIRE RD STAR CITY AR 71667	RV	0.62	0.67	0.67
21	32-12-01W	003-00452-000	ARKANSAS CITY APARTMENTS LMT PARTNERSHIP	PO BOX 36 DUMAS AR 71639	CI	2.57	2.63	2.63
21	32-12-01W	003-00454-000	CANTRELL STACY & APRIL	PO BOX 424 ARKANSAS CITY AR 71630	RI	0.00	0.33	0.33
21	32-12-01W	003-00457-000	SANCHEZ STEVEN	1203 SPRAGUE ST ARKANSAS CITY AR 71630	RI	0.00	0.45	0.45
21	32-12-01W	003-00458-000	WILCOX ALICE CORINE-LIFE ESTATE	901 GEORGIA LEE AVE ARKANSAS CITY AR 71630	RI	0.00	0.63	0.63
21	32-12-01W	003-00459-000	CARPENTER JAMES LANDEN	903 GEORGIA LEE AVE ARKANSAS CITY AR 71630	RI	0.00	0.47	0.47
21	32-12-01W	003-00460-000	BLISSETT LESLIE C	PO BOX 274 ARKANSAS CITY AR 71630	RV	0.00	0.09	0.09
21	32-12-01W	003-00461-000	LINN LARRY D JR & STACEY	PO BOX 247 ARKANSAS CITY AR 71630	RI	0.00	0.21	0.21
21	32-12-01W	003-00462-000	WHITE JEFF & NONA GILL	PO BOX 215 ARKANSAS CITY AR 71630	RV	0.00	0.12	0.12
21	32-12-01W	003-00463-000	FOWLER ROBERT STEVEN	801 GEORGIA LEE AVE ARKANSAS CITY AR 71630	RI	0.00	0.79	0.79
21	33-12-01W	001-01708-000	LINN LARRY & LARRY D JR	PO BOX 247 ARKANSAS CITY AR 71630	AV	57.00	88.47	19.72
21	33-12-01W	001-01712-000	LISON DAVONDRICK L	PO BOX 84 ARKANSAS CITY AR 71630	RV	0.45	0.54	0.54
21	33-12-01W	001-01716-000	GANNAWAY EDGAR JOE & MEVERINE-LIFE ESTATE	PO BOX 476 ARKANSAS CITY AR 71630	AV	15.00	21.70	5.99
21	33-12-01W	001-01720-000	WATSON G W	PO BOX 187 ARKANSAS CITY AR 71630	AI	76.98	57.42	57.42
21	33-12-01W	001-01724-000	ARKANSAS GAME & FISH COMMISSION	2 NATURAL RESOURCE DR LITTLE ROCK AR 72205-	EG	86.00	151.99	51.98
21	33-12-01W	003-00022-000	ROBINSON D'ANDREA MICHELLE	ARKANSAS CITY AR 71630	RV	0.00	0.39	0.39
21	33-12-01W	003-00023-000	ROBINSON D'ANDREA MICHELLE	402 AVALON ST ARKANSAS CITY AR 71630	RI	0.00	0.43	0.43
21	33-12-01W	003-00024-000	LANDERS BENJAMIN G SR & MARTHA ANN	602 DESOTO AVE ARKANSAS CITY AR 71630	RI	0.00	0.55	0.55
21	33-12-01W	003-00026-000	ROBERTSON MONTREAL D & KAYLA A BRYANT	PO BOX 125 ARKANSAS CITY AR 71630	RV	0.00	0.86	0.86
21	33-12-01W	003-00029-000	SEALS BRYAN & CAPRI	PO BOX 7 ARKANSAS CITY AR 71630-	RI	0.00	0.53	0.53
21	33-12-01W	003-00030-000	CASE RAY A	PO BOX 341 ARKANSAS CITY AR 71630	RI	0.00	0.22	0.22
21	33-12-01W	003-00031-000	PRESTON ROBERT D & VICKY	PO BOX 325 ARKANSAS CITY AR 71630	RV	0.00	0.36	0.36
21	33-12-01W	003-00032-000	NICHOLS JESSICA	280 NAVAJO RD DUMAS AR 71639	RI	0.00	0.80	0.80
21	33-12-01W	003-00032-001	CASE MYRON	PO BOX 356 ARKANSAS CITY AR 71630	RV	0.00	1.48	1.48
21	33-12-01W	003-00037-000	DEATON MARTY	PO BOX 45 ARKANSAS CITY AR 71630	RI	0.00	0.04	0.04
21	33-12-01W	003-00039-000	MORGAN BARBARA S	PO BOX 252 ARKANSAS CITY AR 71630	RI	0.00	0.33	0.33
21	33-12-01W	003-00040-000	MCRA INC	PO BOX 356 ARKANSAS CITY AR 71630	RI	0.00	0.84	0.84
21	33-12-01W	003-00041-000	MCRA INC	PO BOX 356 ARKANSAS CITY AR 71630	RI	0.00	0.41	0.41
21	33-12-01W	003-00042-000	WHITTED WINSTON & JESSICA POTTER-CONTRACT	C/O FELICIA CLEVELAND MCGEHEE AR 71654	RI	0.00	0.19	0.19
21	33-12-01W	003-00043-000	CASE RAY A & BILLIE J	PO BOX 341 ARKANSAS CITY AR 71630	RI	0.00	0.70	0.70
21	33-12-01W	003-00046-000	PRESCOTT ALICE MARIE	500 KATE ADAMS ST ARKANSAS CITY AR 71630-	RI	0.00	0.22	0.22
21	33-12-01W	003-00047-000	HANNAH KATHY	PO BOX 105 ARKANSAS CITY AR 71630	RI	0.00	0.27	0.27
21	33-12-01W	003-00048-000	DESHA COUNTY	PO BOX 188 ARKANSAS CITY AR 71630-	EG	0.00	2.46	2.46
21	33-12-01W	003-00048-002	DESHA COUNTY ARK HISTORIC PRESERVATION PROG	PO BOX 188 ARKANSAS CITY AR 71630	EG	0.00	1.24	1.24
21	33-12-01W	003-00049-000	SMITH LADONNYA HAGOOD	PO BOX 1005 ARKANSAS CITY AR 71630	RV	0.00	0.32	0.32
21	33-12-01W	003-00050-000	LAMBERT & LAMBERT INVESTORS INC-CONTRACT	C/O BRYANT ANTHONY & C WISE ARKANSAS CITY AR 71630	RI	0.00	0.40	0.40
21	33-12-01W	003-00052-000	DANIEL KATIE R	504 MORNING STAR AVE ARKANSAS CITY AR 71630-	RI	0.00	0.39	0.39
21	33-12-01W	003-00053-000	DANIEL KATIE R	PO BOX 147 ARKANSAS CITY AR 71630	RV	0.00	0.60	0.60
21	33-12-01W	003-00056-000	WATSON G W	PO BOX 187 ARKANSAS CITY AR 71630	RV	0.00	0.12	0.12

MAP PAGE	SECTION TOWNSHIP RANGE	PARCEL NUMBER	OWNER NAME	* OWNER ADDRESS	*TYPE	ASSESSOR ACRE	GIS ACRE	LEVEED ACRE
21	33-12-01W	003-00057-000	WESTMORELAND BOBBY DALE & ROBERT	PO BOX 354 ARKANSAS CITY AR 71630	RI	0.00	0.72	0.72
21	33-12-01W	003-00059-000	WESTMORELAND ROBERT & VICKI	PO BOX 431 ARKANSAS CITY AR 71630	RI	0.00	0.30	0.30
21	33-12-01W	003-00060-000	WESTMORELAND ROBERT & VICKI	PO BOX 431 ARKANSAS CITY AR 71630	RI	0.00	1.08	1.08
21	33-12-01W	003-00063-000	JOHNSON JOHN HENRY & LEOLA	PO BOX 254 ARKANSAS CITY AR 71630-	RV	0.00	0.23	0.23
21	33-12-01W	003-00064-000	JOHNSON JOHN H & LEOLA	PO BOX 254 ARKANSAS CITY AR 71630	RV	0.00	0.23	0.23
21	33-12-01W	003-00065-000	JOHNSON JOHN & LEOLA	608 DELTA QUEEN AVE ARKANSAS CITY AR 71630	RI	0.00	0.23	0.23
21	33-12-01W	003-00066-000	CHURCH OF CHRIST		ER	0.00	0.23	0.23
21	33-12-01W	003-00067-000	ELIJAH MATTIE	C/O GLOVER PEARL LITTLE ROCK AR 72206	RV	0.00	0.23	0.23
21	33-12-01W	003-00068-000	GREEN HAROLD ESTATE	C/O BLACKMON SYLVIA ARKANSAS CITY AR 71630-	RV	0.00	0.23	0.23
21	33-12-01W	003-00069-000	GREEN HAROLD K ESTATE	C/O BLACKMON SYLVIA ARKANSAS CITY AR 71630	RI	0.00	0.21	0.21
21	33-12-01W	003-00070-000	WISE GARLAND D	701 PRESIDENT ST ARKANSAS CITY AR 71630	RI	0.00	0.39	0.39
21	33-12-01W	003-00071-000	COLEMAN JERRY J & SHARON E	PO BOX 71 ARKANSAS CITY AR 71630	RV	0.00	0.13	0.13
21	33-12-01W	003-00072-000	COLEMAN JERRY J & SHARON E	PO BOX 71 ARKANSAS CITY AR 71630	RV	0.00	0.39	0.39
21	33-12-01W	003-00073-000	COLEMAN JERRY & SHARON	607 DELTA QUEEN ARKANSAS CITY AR 71630	RI	0.00	0.40	0.40
21	33-12-01W	003-00074-000	SEALS PATRICK L	PO BOX 345 ARKANSAS CITY AR 71630	RV	0.00	0.11	0.11
21	33-12-01W	003-00075-000	SEALS PATRICK L	PO BOX 345 ARKANSAS CITY AR 71630-	RV	0.00	0.18	0.18
21	33-12-01W	003-00076-000	MANGUM JANE	600 J B PAYNE DR ARKANSAS CITY AR 71630	RI	0.00	0.22	0.22
21	33-12-01W	003-00077-000	GUY JEFFERSON TREY	2999 TIMBER LAKE DR ROYAL AR 71698	RV	0.00	0.46	0.46
21	33-12-01W	003-00078-000	SEALS CLEON JR	PO BOX 183 ARKANSAS CITY AR 71630	RI	0.00	0.46	0.46
21	33-12-01W	003-00079-000	ARRINGTON SHIRLEY	103 E PEAR MCGEHEE AR 71654	RV	0.00	0.29	0.29
21	33-12-01W	003-00080-000	KING LYNN RAY & DARLENE J	PO BOX 184 MCGEHEE AR 71654	RI	0.00	0.40	0.40
21	33-12-01W	003-00081-000	DESHA COUNTY ARK HIST PRESERVA	PO BOX 188 ARKANSAS CITY AR 71630	EG	0.00	3.69	3.69
21	33-12-01W	003-00082-000	IRVIN JOSEPH A	PO BOX 273 ARKANSAS CITY AR 71630	RV	0.00	0.37	0.37
21	33-12-01W	003-00084-000	ROBERTS GARY BUD RAY	142 MOHAWK DUMAS AR 71639	RV	0.00	0.25	0.25
21	33-12-01W	003-00085-000	IRVIN JOSEPH A	PO BOX 273 ARKANSAS CITY AR 71630	RI	0.00	0.19	0.19
21	33-12-01W	003-00086-000	IRVIN JOSEPH	PO BOX 273 ARKANSAS CITY AR 71630	RV	0.00	0.31	0.31
21	33-12-01W	003-00087-000	MORLEY STEPHEN E & REBECCA J	PO BOX 474 ARKANSAS CITY AR 71630	RI	0.00	0.59	0.59
21	33-12-01W	003-00088-000	LINN LARRY D JR & STACEY	PO BOX 247 ARKANSAS CITY AR 71630	RI	0.00	0.50	0.50
21	33-12-01W	003-00090-000	NICHOLS KIRK & JESSICA	280 NAVAJO RD DUMAS AR 71639	RI	0.00	0.57	0.57
21	33-12-01W	003-00091-000	IRVIN SANDRA	602 KATE ADAMS ARKANSAS CITY AR 71630	RI	0.00	0.32	0.32
21	33-12-01W	003-00092-000	POTTER JESSICA	280 NAVAJO RD DUMAS AR 71639	RI	0.00	0.32	0.32
21	33-12-01W	003-00093-000	POTTER JESSICA ANN-CONTRACT	C/O JOSEPH ROBERTS ARKANSAS CITY AR 71630	RI	0.00	0.55	0.55
21	33-12-01W	003-00095-000	NICHOLS KIRK & JESSICA-CONTRACT	C/O JOSEPH ROBERTS ARKANSAS CITY AR 71630	RI	0.00	1.06	1.06
21	33-12-01W	003-00097-000	LANDERS BENJAMIN G SR & MARTHA	PO BOX 332 ARKANSAS CITY AR 71630	RV	0.00	1.96	1.96
21	33-12-01W	003-00100-000	TICE SHANE & JENNIFER	PO BOX 311 ARKANSAS CITY AR 71630	RV	0.00	0.23	0.23
21	33-12-01W	003-00102-000	VAZQUEZ GEORGE	PO BOX 401 ARKANSAS CITY AR 71630	RI	0.00	0.34	0.34
21	33-12-01W	003-00103-000	SHERRER GLORIA	PO BOX 6 ARKANSAS CITY AR 71630	RI	0.00	0.23	0.23
21	33-12-01W	003-00104-000	BRYANT ARTIS B	707 KATE ADAMS AVE ARKANSAS CITY AR 71630	RI	0.00	0.23	0.23
21	33-12-01W	003-00106-000	LAND ROBERT A	4215 LINK COURT VIRGINIA BEACH VA 23462	RI	0.00	0.57	0.57
21	33-12-01W	003-00107-000	UNIVERSITY OF ARKANSAS	PO BOX 3597 MONTICELLO AR 71656	EG	0.00	0.08	0.08
21	33-12-01W	003-00109-000	COWEN JONATHAN	708 DESOTO AVE ARKANSAS CITY AR 71630	RI	0.00	0.43	0.43
21	33-12-01W	003-00110-000	SANDIFER GARY	PO BOX 206 ARKANSAS CITY AR 71630	RI	0.00	0.48	0.48
21	33-12-01W	003-00111-000	FLETCHER ERMA-CONTRACT	C/O TICE JENNIFER ARKANSAS CITY AR 71630	RI	0.00	0.38	0.38
21	33-12-01W	003-00112-000	HALES RICHARD	PO BOX 156 ARKANSAS CITY AR 71630	RI	0.00	0.30	0.30
21	33-12-01W	003-00113-000	ARKANSAS CITY BAPTIST CHURCH	705 ROBERT S MOORE AVE ARKANSAS CITY AR 71630	EG	0.00	1.06	1.06
21	33-12-01W	003-00115-000	MOORE ROBERT & BEVERLY FAMILY TRUST	PO BOX 250209 LITTLE ROCK AR 72225	RI	0.00	0.77	0.77
21	33-12-01W	003-00116-000	ROBERTSON RITA	PO BOX 461 ARKANSAS CITY AR 71630	RI	0.00	1.20	1.20
21	33-12-01W	003-00120-000	COWEN JOHN M & MARY RUTH	PO BOX 398 ARKANSAS CITY AR 71630	RI	0.00	0.39	0.39

MAP PAGE	SECTION TOWNSHIP RANGE	PARCEL NUMBER	OWNER NAME	* OWNER ADDRESS	*TYPE	ASSESSOR ACRE	GIS ACRE	LEVEED ACRE
21	33-12-01W	003-00121-000	FOWLER EDWIN	PO BOX 133 ARKANSAS CITY AR 71630	RI	0.00	0.20	0.20
21	33-12-01W	003-00122-000	DESHA COUNTY	PO BOX ARKANSAS CITY AR 71630	ER	0.00	0.24	0.24
21	33-12-01W	003-00123-000	R-E-JOINT VENTURE	C/O CLARITA ROSS DALLAS TX 75205-	RV	0.00	0.25	0.25
21	33-12-01W	003-00124-000	ROBERTSON RITA	PO BOX 461 ARKANSAS CITY AR 71630	RV	0.00	0.25	0.25
21	33-12-01W	003-00125-000	SURRATT SHARON A PARKER & CHARLESETTA BENTON	C/O SHARON PARKER GREENDALE WI 53129	RV	0.00	0.13	0.13
21	33-12-01W	003-00126-000	PICKETT SHARON F	301 VALLEY RD APT 9 MCGEHEE AR 71654	RV	0.00	0.25	0.25
21	33-12-01W	003-00127-000	RATLEY JOSEPH JR	2107 S 2ND AVE MAYWOOD IL 60153	RV	0.00	0.17	0.17
21	33-12-01W	003-00128-000	STEVERSON GLADYS	PO BOX 96 ARKANSAS CITY AR 71630	RI	0.00	0.28	0.28
21	33-12-01W	003-00129-000	CURRY ROBERT D & MARK	1910 CURRY RD RISON AR 71665	RV	0.00	0.25	0.25
21	33-12-01W	003-00130-000	BLISSETT CAROLYNE	706 ROBERT S MOORE AVE ARKANSAS CITY AR 71630	RI	0.00	0.73	0.73
21	33-12-01W	003-00132-000	ROBERTS KAY & RITA A FARRIS	C/O KAY ROBERTS ARKANSAS CITY AR 71630	RI	0.00	0.49	0.49
21	33-12-01W	003-00133-000	IRVIN PHILIP & TEHRA	702 ROBERT MOORE AVE ARKANSAS CITY AR 71630-	RI	0.00	0.25	0.25
21	33-12-01W	003-00134-000	IRVIN PHILIP & TEHRA L	BOX 337 ARKANSAS CITY AR 71630	RI	0.00	0.33	0.33
21	33-12-01W	003-00135-000	HORN SANDRA A	PO BOX 276 ARKANSAS CITY AR 71630	RV	0.00	0.32	0.32
21	33-12-01W	003-00136-000	COLLINS JEFF & THERESA	PO BOX 173 ARKANSAS CITY AR 71630	RV	0.00	0.14	0.14
21	33-12-01W	003-00137-000	HORN SANDRA A	PO BOX 276 ARKANSAS CITY AR 71630	RI	0.00	0.28	0.28
21	33-12-01W	003-00138-000	VALENTINE LINDA E	PO BOX 792 MCGEHEE AR 71654	RI	0.00	0.28	0.28
21	33-12-01W	003-00139-000	SEALS PATRICK L	PO BOX 221 ARKANSAS CITY AR 71630	RV	0.00	0.28	0.28
21	33-12-01W	003-00140-000	MASONIC LODGE		EC	0.00	0.27	0.27
21	33-12-01W	003-00141-000	RODGERS LISA ANN & LAWARN & JOSHUA RODGERS	713 DELTA QUEEN AVE ARKANSAS CITY AR 71630-	RI	0.00	0.34	0.34
21	33-12-01W	003-00143-000	ST JOHN CHURCH	719 MORNING STAR ARKANSAS CITY AR 71630-	ER	0.00	0.53	0.53
21	33-12-01W	003-00144-000	POLK VIRGINIA	C/O EDDIE BUTLER LAS VEGAS NV 89121	RV	0.00	0.38	0.38
21	33-12-01W	003-00146-000	HUBBARD VANESSA & GREGORY	646 W TROTTER LOT 11 MONTICELLO AR 71655	RV	0.00	0.13	0.13
21	33-12-01W	003-00147-000	MCCALLIE WAYNE & BECKY JANE	PO BOX 262 ARKANSAS CITY AR 71630	RV	0.00	0.13	0.13
21	33-12-01W	003-00148-000	RATLEY JOSEPH	2107 S 2ND AVE MAYWOOD IL 60153	RV	0.00	0.12	0.12
21	33-12-01W	003-00149-000	RATLEY JOSEPH	2107 S 2ND AVE MAYWOOD IL 60153	RV	0.00	0.19	0.19
21	33-12-01W	003-00150-000	WILKES BUTLER	C/O SMITH HENRY PINE BLUFF AR 71603-	RV	0.00	0.15	0.15
21	33-12-01W	003-00151-000	ROSS JAMES JR & PATRICIA	C/O MOSBY V T ARKANSAS CITY AR 71630-	RV	0.00	0.08	0.08
21	33-12-01W	003-00152-000	HOOD APRIL & MARCUS	PO BOX 243 ARKANSAS CITY AR 71630	RI	0.00	0.40	0.40
21	33-12-01W	003-00153-000	HOOD MARCUS & APRIL	PO BOX 243 ARKANSAS CITY AR 71630	RV	0.00	0.30	0.30
21	33-12-01W	003-00154-000	WINN CLIFTON	59 MAN WILLIS RD GLENMORA LA 71433	RV	0.00	0.14	0.14
21	33-12-01W	003-00155-000	ROBERTSON RITA & ROBERT	PO BOX 461 ARKANSAS CITY AR 71630	RI	0.00	0.28	0.28
21	33-12-01W	003-00156-000	FIRST BAPTIST CHURCH OF ARKANSAS CITY	PO BOX 82 ARKANSAS CITY AR 71630	ER	0.00	0.28	0.28
21	33-12-01W	003-00157-000	FIRST BAPTIST CHURCH OF ARK CITY	C/O JONES ALBERT ARKANSAS CITY AR 71630	EG	0.00	0.74	0.74
21	33-12-01W	003-00159-000	THOMPSON JAMIE	PO BOX 56 ARKANSAS CITY AR 71630-	RV	0.00	0.18	0.18
21	33-12-01W	003-00160-000	AUSTIN TOMMY & TITEANNA	PO BOX 1182 SOUTHAVEN MS 38671	RV	0.00	0.26	0.26
21	33-12-01W	003-00161-000	THOMPSON JAMIE	PO BOX 56 ARKANSAS CITY AR 71630	RI	0.00	0.26	0.26
21	33-12-01W	003-00162-000	COLLINS JEFF & TERESA	708 DELTA QUEEN AVE ARKANSAS CITY AR 71630	RI	0.00	0.26	0.26
21	33-12-01W	003-00163-000	HART EARLY M	PO BOX 102 ARKANSAS CITY AR 71630	RV	0.00	0.25	0.25
21	33-12-01W	003-00164-000	SURRATT SHARON A PARKER & CHARLESETTA BENTON	C/O SHARON PARKER GREENDALE WI 53129	RV	0.00	0.25	0.25
21	33-12-01W	003-00165-000	SURRATT SHARON A PARKER & CHARLESETTA BENTON	C/O SHARON PARKER GREENDALE WI 53129	RI	0.00	0.13	0.13
21	33-12-01W	003-00166-000	BLACKMON EASTER	PO BOX 13 ARKANSAS CITY AR 71630	RI	0.00	0.16	0.16
21	33-12-01W	003-00167-000	WATSON MARIE	PO BOX 187 ARKANSAS CITY AR 71630	RV	0.00	0.24	0.24
21	33-12-01W	003-00168-000	WATSON G W	PO BOX 187 ARKANSAS CITY AR 71630	RV	0.00	0.24	0.24
21	33-12-01W	003-00169-000	WATSON MARIE	PO BOX 187 ARKANSAS CITY AR 71630	RV	0.00	0.34	0.34
21	33-12-01W	003-00170-000	WILLIAMS O D	20410 SETON HILL DR WALNUT CA 91789	RV	0.00	0.34	0.34
21	33-12-01W	003-00171-000	BLISSITT LESLIE CAROLYN-CONTRACT	C/O LANCE SHURTLEFF ARKANSAS CITY AR 71630	RI	0.00	0.57	0.57
21	33-12-01W	003-00173-000	BLISSETT LESLIE C	PO BOX 274 ARKANSAS CITY AR 71630	RI	0.00	0.41	0.41

MAP PAGE	SECTION TOWNSHIP RANGE	PARCEL NUMBER	OWNER NAME	* OWNER ADDRESS	*TYPE	ASSESSOR ACRE	GIS ACRE	LEVEED ACRE
21	33-12-01W	003-00174-000	MAHFOUZ R J	MONTICELLO AR 71655	RV	0.00	0.27	0.27
21	33-12-01W	003-00175-000	CITY OF ARKANSAS CITY	PO BOX 369 ARKANSAS CITY AR 71630	EG	0.00	4.18	4.18
21	33-12-01W	003-00177-000	COLBERT J W	809 DELTA QUEEN ARKANSAS CITY AR 71630-	RV	0.00	0.19	0.19
21	33-12-01W	003-00178-000	COLBERT J W & JOYCE A	PO BOX 343 ARKANSAS CITY AR 71630	RV	0.00	0.15	0.15
21	33-12-01W	003-00179-000	RODGERS LA WARN	PO BOX 149 ARKANSAS CITY AR 71639	RV	0.00	0.20	0.20
21	33-12-01W	003-00180-000	COLBERT J W	PO BOX 343 ARKANSAS CITY AR 71630-	RV	0.00	0.29	0.29
21	33-12-01W	003-00182-000	COLBERT J W SR & JOYCE	809 DELTA QUEEN AVE ARKANSAS CITY AR 71630-	RI	0.00	0.46	0.46
21	33-12-01W	003-00183-000	ZION HILL BAPTIST CHURCH	PO BOX 104 ARKANSAS CITY AR 71630	ER	0.00	0.42	0.42
21	33-12-01W	003-00184-000	LAMPKIN LAVON	C/O KOLB RITA MCGEHEE AR 71654	RI	0.00	0.39	0.39
21	33-12-01W	003-00186-000	BROWN DONALD R & RITA M-CONTRACT	C/O JAMES & ALISSA OLIVER ARKANSAS CITY AR 71630	RI	0.00	0.44	0.44
21	33-12-01W	003-00187-000	LANGLEY MARGIE	PO BOX 182 ARKANSAS CITY AR 71630-	RI	0.00	0.33	0.33
21	33-12-01W	003-00188-000	LANGLEY MARGIE	802 MORNING STAR ARKANSAS CITY AR 71630	RI	0.00	0.45	0.45
21	33-12-01W	003-00189-000	CITY OF ARKANSAS CITY	PO BOX 369 ARKANSAS CITY AR 71630-	EG	0.00	1.92	1.92
21	33-12-01W	003-00190-000	FLETCHER PAUL J	PO BOX 284 ARKANSAS CITY AR 71630-	CI	0.00	0.33	0.33
21	33-12-01W	003-00191-001	VAZQUEZ JORGE & MARIA G	PO BOX 401 ARKANSAS CITY AR 71630	CI	0.00	0.27	0.27
21	33-12-01W	003-00192-000	VAZQUEZ JORGE & MARIA G	PO BOX 401 ARKANSAS CITY AR 71630-	RI	0.00	0.97	0.97
21	33-12-01W	003-00193-000	ESTERS JAMEKA & DRA'KEITHIN LISON	PO BOX 23 ARKANSAS CITY AR 71630	RI	0.00	0.27	0.27
21	33-12-01W	003-00193-001	INMAN SHARON ROSE	PO BOX 368 ARKANSAS CITY AR 71630-	RI	0.00	0.38	0.38
21	33-12-01W	003-00194-000	INMAN SHARON H	PO BOX 368 ARKANSAS CITY AR 71630	RI	0.00	0.77	0.77
21	33-12-01W	003-00195-000	RICE GARLAND E III	PO BOX 1113 BEEBE AR 72012	CI	0.00	0.47	0.47
21	33-12-01W	003-00196-000	RICE GARLAND E III	PO BOX 1113 BEEBE AR 72012	CI	0.00	0.48	0.48
21	33-12-01W	003-00197-000	SEALS PATRICK	PO BOX 345 ARKANSAS CITY AR 71630	RV	0.00	0.26	0.26
21	33-12-01W	003-00198-000	SEALS PATRICK L	PO BOX 345 ARKANSAS CITY AR 71630-	RI	0.00	0.30	0.30
21	33-12-01W	003-00199-000	WEATHERS DARRELL & CHRISTINE	804 KATE ADAMS ARKANSAS CITY AR 71630	RI	0.00	0.33	0.33
21	33-12-01W	003-00201-000	UNITED METHODIST CHURCH		ER	0.00	0.12	0.12
21	33-12-01W	003-00202-000	FREE JODY L & APRIL	PO BOX 402 ARKANSAS CITY AR 71630	RI	0.00	0.27	0.27
21	33-12-01W	003-00203-000	RD UNITED LLC	C/O RICHARD HALES ARKANSAS CITY AR 71630	EG	0.00	0.15	0.15
21	33-12-01W	003-00204-000	FREE JODY L & APRIL	PO BOX 402 ARKANSAS CITY AR 71630-	RI	0.00	0.44	0.44
21	33-12-01W	003-00206-000	MOORE ROBERT S JR	LITTLE ROCK AR 72225	RI	0.00	0.19	0.19
21	33-12-01W	003-00207-000	MOORE ROBERT S JR	LITTLE ROCK AR 72225	RV	0.00	0.20	0.20
21	33-12-01W	003-00208-000	MOORE ROBERT & BEVERLY	PO BOX 446 ARKANSAS CITY AR 71630	RV	0.00	0.08	0.08
21	33-12-01W	003-00209-000	MOORE ROBERT S JR & BEVERLY	PO BOX 250209 LITTLE ROCK AR 72225-	CI	0.00	0.06	0.06
21	33-12-01W	003-00210-000	MOORE ROBERT S JR	PO BOX 250209 LITTLE ROCK AR 72225	RV	0.00	0.11	0.11
21	33-12-01W	003-00213-000	CITY OF ARKANSAS CITY	PO BOX 369 ARKANSAS CITY AR 71630-	EG	0.00	0.08	0.08
21	33-12-01W	003-00220-000	MCGEHEE BANK	P O BOX 787 MCGEHEE AR 71654	CI	0.00	0.05	0.05
21	33-12-01W	003-00221-000	LISON DAVID	PO BOX 46 ARKANSAS CITY AR 71630	RI	0.00	0.09	0.09
21	33-12-01W	003-00222-000	METAL WORKS SALVAGE LLC	PO BOX 184 MCGEHEE AR 71654-	CI	0.00	0.06	0.06
21	33-12-01W	003-00224-000	ARKANSAS CITY VOLUNTEER FIRE DEPT	PO BOX 393 ARKANSAS CITY AR 71630	EG	0.00	0.14	0.14
21	33-12-01W	003-00225-000	MOORE ROBERT S JR	LITTLE ROCK AR 72225	RV	0.00	0.24	0.24
21	33-12-01W	003-00227-000	LUSINGER SANDRA	3063 HWY 273 FORDYCE AR 71742	RV	0.00	0.32	0.32
21	33-12-01W	003-00228-000	LINN LARRY DONALD SR	P O BOX 189 ARKANSAS CITY AR 71630	RV	0.00	0.05	0.05
21	33-12-01W	003-00229-000	MOORE ROBERT S JR	LITTLE ROCK AR 72225	RV	0.00	0.13	0.13
21	33-12-01W	003-00230-000	DESHA COUNTY	PO BOX 188 ARKANSAS CITY AR 71630-	EG	0.00	0.40	0.40
21	33-12-01W	003-00232-000	ARKANSAS DEPT OF PARKS & TOURISM	#1 CAPITAL MALL LITTLE ROCK AR 72201	EG	0.00	0.19	0.19
21	33-12-01W	003-00233-000	LINN LARRY DONALD SR	P O BOX 189 ARKANSAS CITY AR 71630	RV	0.00	0.03	0.03
21	33-12-01W	003-00233-001	ARKANSAS DEPT OF PARKS & TOURISM	#1 CAPITAL MALL LITTLE ROCK AR 72201	EG	0.00	0.32	0.32
21	33-12-01W	003-00236-000	CITY OF ARKANSAS CITY	PO BOX 369 ARKANSAS CITY AR 71630	RV	0.00	0.03	0.03
21	33-12-01W	003-00237-000	MOORE ROBERT & BEVERLY	PO BOX 446 ARKANSAS CITY AR 71630	RV	0.00	0.05	0.05

MAP PAGE	SECTION TOWNSHIP RANGE	PARCEL NUMBER	OWNER NAME	* OWNER ADDRESS	*TYPE	ASSESSOR ACRE	GIS ACRE	LEVEED ACRE
21	33-12-01W	003-00239-000	MOORE ROBERT S JR	LITTLE ROCK AR 72225	RV	0.00	0.74	0.74
21	33-12-01W	003-00241-000	GREEN MAY WILMA ESTATE	C/O WILLIS MONETTA ARKANSAS CITY AR 71630	RV	0.00	0.16	0.16
21	33-12-01W	003-00242-000	SHERRER GLORIA ET AL	PO BOX 6 ARKANSAS CITY AR 71630	RI	0.00	0.16	0.16
21	33-12-01W	003-00243-000	GREEN MAY WILMA ESTATE	C/O WILLIS MONETTA ARKANSAS CITY AR 71630	RV	0.00	0.16	0.16
21	33-12-01W	003-00244-000	MOORE R L	PO BOX 143 ARKANSAS CITY AR 71630	RV	0.00	0.07	0.07
21	33-12-01W	003-00245-000	MOORE R L	PO BOX 143 ARKANSAS CITY AR 71630	RV	0.00	0.25	0.25
21	33-12-01W	003-00246-000	MOORE R L & MINNIE L	302 WEATHERWOOD ARKANSAS CITY AR 71630	RI	0.00	0.31	0.31
21	33-12-01W	003-00247-000	PRICE SAMMY L	PO BOX 224 ARKANSAS CITY AR 71630	RV	0.00	0.07	0.07
21	33-12-01W	003-00255-000	BRAZIER BENITA E & ELLEN R	1745 POPULAR LN WASHINGTON DC 20012	RV	0.00	0.16	0.16
21	33-12-01W	003-00256-000	CALVIN GARY W	C/O DOROTHY CALVIN DUMAS AR 71639	RI	0.00	0.26	0.26
21	33-12-01W	003-00257-000	HOLLEY ROSIE LEE	C/O CARRIE BRYANT PINE BLUFF AR 71630	RI	0.00	0.39	0.39
21	33-12-01W	003-00258-000	SMITH DARLENE COLEMAN	PO BOX 92 ARKANSAS CITY AR 71630	RV	0.00	0.13	0.13
21	33-12-01W	003-00259-000	SMITH DARLENE	PO BOX 92 ARKANSAS CITY AR 71630-	RV	0.00	0.13	0.13
21	33-12-01W	003-00260-000	PRICE SAMMIE	PO BOX 224 ARKANSAS CITY AR 71630	RI	0.00	0.22	0.22
21	33-12-01W	003-00261-000	SHERRER GLORIA ET AL	PO BOX 6 ARKANSAS CITY AR 71630	RI	0.00	0.43	0.43
21	33-12-01W	003-00262-000	ALLEN CAROLA	C/O THOMPSON VENARD ARKANSAS CITY AR 71630	RV	0.00	0.11	0.11
21	33-12-01W	003-00263-000	WINN CLIFTON	59 MAN WILLIS RD GLENMORA LA 71433	RV	0.00	0.11	0.11
21	33-12-01W	003-00264-000	THORNE JOE	4609 WHETSEL AVE CINCINNATI OH 45227	RI	0.00	0.06	0.06
21	33-12-01W	003-00265-000	GREEN HAROLD ESTATE	C/O BLACKMON SYLVIA ARKANSAS CITY AR 71630	RI	0.00	0.40	0.40
21	33-12-01W	003-00265-002	STINSON CHARLES	PO BOX 157 ARKANSAS CITY AR 71630-	RV	0.00	0.33	0.33
21	33-12-01W	003-00266-000	TERRY WILMA	233 HWY 208 E DERMOTT AR 71638	RV	0.00	0.79	0.79
21	33-12-01W	003-00267-000	KING LYNN RAY	PO BOX 184 MCGEHEE AR 71654	RV	0.00	0.39	0.39
21	33-12-01W	003-00273-000	BEALER ARTHUR & FUTURE	PO BOX 115 ARKANSAS CITY AR 71630-	RI	0.00	0.76	0.76
21	33-12-01W	003-00274-000	MEDFORD DANNY	4769 HWY 82 E LAKE VILLAGE AR 71653	RV	0.00	0.12	0.12
21	33-12-01W	003-00275-000	SHERRER GLORIA ET AL	PO BOX 6 ARKANSAS CITY AR 71630-	RV	0.00	0.25	0.25
21	33-12-01W	003-00276-000	MOORE ROBERT S JR	PO BOX 250209 LITTLE ROCK AR 72225-	RV	0.00	0.34	0.34
21	33-12-01W	003-00277-000	ROBINSON WILLIE D	17200 CHENAL PARKWAY STE 300 #176 LITTLE ROCK AR 72223	RV	0.00	0.34	0.34
21	33-12-01W	003-00278-000	ROBINSON WILLIE DANIEL	17200 CHENAL PARKWAY LITTLE ROCK AR 72223	RV	0.00	0.13	0.13
21	33-12-01W	003-00279-000	HUMBERT DONNEL & IRMA	148 BALSAM RD JACKSONVILLE NC 28540	RV	0.00	0.25	0.25
21	33-12-01W	003-00281-000	RATLEY JOSEPH JR	2107 S 2ND AVE MAYWOOD IL 60153	RV	0.00	0.29	0.29
21	33-12-01W	003-00282-000	JOHNSON LARRY & LEE B MCKINNY	C/O BRYANT GWEN ARKANSAS CITY AR 71630	RI	0.00	0.20	0.20
21	33-12-01W	003-00283-000	BRAZIER BENITA E & ELLEN R	1745 POPLAR LN NW WASHINGTON DC 20012	RV	0.00	0.62	0.62
21	33-12-01W	003-00286-000	PAPERWORKERS LOCAL # 5-1533	C/O GILBERT CURTIS T ARKANSAS CITY AR 71630	RV	0.00	0.10	0.10
21	33-12-01W	003-00287-000	OUTREACH CHURCH OF GOD IN CHRIST	C/O JORDAN ALVIN DUMAS AR 71639-	ER	0.00	1.32	1.32
21	33-12-01W	003-00293-000	BRYANT WILLIAM J	PO BOX 203 ARKANSAS CITY AR 71630	RV	0.00	0.31	0.31
21	33-12-01W	003-00294-000	SMITH BRENDA FAY	703 WEATHERWOOD ST ARKANSAS CITY AR 71630-	RI	0.00	0.30	0.30
21	33-12-01W	003-00295-000	LAMB CAROLYN-LIFE ESTATE	700 WEATHERWOOD ARKANSAS CITY AR 71630	RI	0.00	0.57	0.57
21	33-12-01W	003-00297-000	CLARK CARRIE	6410 DERBY ST LOUIS MO 63133	RV	0.00	0.33	0.33
21	33-12-01W	003-00298-000	WILLIAMS GINGER L	906 DELTA QUEEN AVE ARKANSAS CITY AR 71630	RI	0.00	0.22	0.22
21	33-12-01W	003-00299-000	GRUNDY JERRY	PO BOX 4 ARKANSAS CITY AR 71630-	RV	0.00	0.22	0.22
21	33-12-01W	003-00300-000	ARKANSAS CITY LABOR TEMPLE ASSN	PO BOX 477 ARKANSAS CITY AR 71630-	CI	0.00	0.25	0.25
21	33-12-01W	003-00334-000	GILBERT CURTIS & SARAH	403 WEATHER WOOD ARKANSAS CITY AR 71630	RI	0.00	3.68	3.68
21	33-12-01W	003-00341-001	CITY OF ARKANSAS CITY	PO BOX 369 ARKANSAS CITY AR 71630-	EG	0.00	0.71	0.71
21	33-12-01W	003-00342-000	HUSKEY MAYOLA	PO BOX 147 ARKANSAS CITY AR 71630	RV	0.00	0.10	0.10
21	33-12-01W	003-00343-000	HUSKEY LIZZIE	P O BOX 147 ARKANSAS CITY AR 71630	RV	0.00	0.10	0.10
21	33-12-01W	003-00344-000	MOORE ROBERT S JR	LITTLE ROCK AR 72225	RV	0.00	0.19	0.19
21	33-12-01W	003-00345-000	HUSKEY MAYOLA	PO BOX 147 ARKANSAS CITY AR 71630	RV	0.00	0.38	0.38
21	33-12-01W	003-00346-000	SOUTHEAST ARK LEVEE DISTRICT		EH	0.00	0.57	0.57

MAP PAGE	SECTION TOWNSHIP RANGE	PARCEL NUMBER	OWNER NAME	* OWNER ADDRESS	*TYPE	ASSESSOR ACRE	GIS ACRE	LEVEED ACRE
21	33-12-01W	003-00347-000	TENSAS BASIN LEVEE DIST		EH	0.00	0.68	0.68
21	33-12-01W	003-00348-000	SOUTHEAST ARKANSAS LEVEE DISTRICT		EH	0.00	0.10	0.10
21	33-12-01W	003-00438-000	HORN SANDRA A	PO BOX 276 ARKANSAS CITY AR 71630	RV	0.00	0.35	0.35
21	33-12-01W	003-00439-000	DANIEL BEATRICE	C/O GEORGE WASHINGTON FIFE WASHINGTON 98424	RV	0.00	0.37	0.37
21	33-12-01W	003-00440-000	DANIEL BEATRICE	C/O GEORGE WASHINGTON FIFE WASHINGTON 98424	RI	0.00	1.02	1.02
21	33-12-01W	003-00441-000	ST ANDREW BAPTIST CHURCH		ER	0.00	1.20	1.20
21	33-12-01W	003-00442-000	YOUREE D A	C/O KENNISON RENEE ST CHARLES MO 63303	RV	0.00	0.37	0.37
21	33-12-01W	003-00443-000	LEWIS BOBBY RAY	PO BOX 3 ARKANSAS CITY AR 71630	RV	0.00	0.19	0.19
21	33-12-01W	003-00445-000	WHITEHEAD DEAN	PO BOX 105 ARKANSAS CITY AR 71630-	RI	0.00	0.72	0.72
21	33-12-01W	003-00446-000	BARNETT JEREMY	PO BOX 415 ARKANSAS CITY AR 71630	RV	0.00	0.23	0.23
21	33-12-01W	003-00446-001	WATSON RANDY & BETTY	PO BOX 456 ARKANSAS CITY AR 71630	RI	0.00	0.19	0.19
21	33-12-01W	003-00466-000	SULLIVAN I WILLIAM	241 HAPPY HOLLOW DR MONTGOMERY AL 36109-	RV	0.00	0.19	0.19
21	33-12-01W	003-00467-000	STELUJAN ENTERPRISES LLC	7200 N OCEAN BLVD MYRTLE BEACH SC 29572	RV	0.00	0.29	0.29
21	33-12-01W	003-00468-000	BRYANT ARTRIS	PO BOX 87 ARKANSAS CITY AR 71630	RV	0.00	0.29	0.29
21	33-12-01W	003-00469-000	BRYANT ARTRIS B	PO BOX 87 ARKANSAS CITY AR 71630	RI	0.00	0.28	0.28
21	33-12-01W	003-00470-000	BRYANT ARTIS B & JOYCE	PO BOX 87 ARKANSAS CITY AR 71630	RI	0.00	0.28	0.28
21	33-12-01W	003-00471-000	ROBERTSON RITA BRYANT	PO BOX 461 ARKANSAS CITY AR 71630-	RV	0.00	0.28	0.28
21	33-12-01W	003-00472-000	VALENTINE LINDA E	PO BOX 792 MCGEHEE AR 71654-	RI	0.00	0.19	0.19
21	33-12-01W	003-00473-000	MCCALLIE ROY W & BECKY W	PO BOX 262 ARKANSAS CITY AR 71630	RV	0.00	0.26	0.26
21	33-12-01W	003-00476-000	WESTMORELAND ROBERT & JONATHAN LEE COWEN	PO BOX 364 ARKANSAS CITY AR 71630	RV	0.00	0.35	0.35
21	33-12-01W	003-00477-000	GIPSON WILLIAM	C/O VANNESSA ALLEN LOS ANGELES CA 90011	RV	0.00	0.23	0.23
21	33-12-01W	003-00478-000	GIVENS GEORGIA	C/O WILLIAMS EVONDA ST LOUIS MO 63115	RV	0.00	0.24	0.24
21	33-12-01W	003-00479-000	BELT ANGELA LA VERA ET AL	C/O DREKA RUSS INGLEWOOD CA 90305-2901	RI	0.00	0.28	0.28
21	33-12-01W	003-00480-000	LEE DAN & TERRI JO-LIFE ESTATE	PO BOX 335 ARKANSAS CITY AR 71630	RI	0.00	0.29	0.29
21	33-12-01W	003-00481-000	JESSUP CORRETTA	PO BOX 41 ARKANSAS CITY AR 71630	RI	0.00	0.14	0.14
21	33-12-01W	003-00482-000	RADER LESTER	504 DELTA QUEEN AVE ARKANSAS CITY AR 71630	RI	0.00	0.22	0.22
21	33-12-01W	003-00483-000	POLK VIRGINIA	C/O EDDIE BUTLER LAS VEGAS NV 89121	RV	0.00	0.22	0.22
21	33-12-01W	003-00484-000	WINN CLIFTON	59 MAN WILLIS RD GLENMORA LA 71433	RV	0.00	0.21	0.21
21	33-12-01W	003-00485-000	GLASCO LAURA B	PO BOX 93 ARKANSAS CITY AR 71630	RV	0.00	0.23	0.23
21	33-12-01W	003-00487-000	GILBERT SUSAN W	407 ROBERT S MOORE ARKANSAS CITY AR 71630-	RI	0.00	1.09	1.09
21	33-12-01W	003-00488-000	TAYLOR ANTHONY B-BISHOP	PO BOX 7239 LITTLE ROCK AR 72217	RV	0.00	0.41	0.41
21	33-12-01W	003-00489-000	WILLIAMS ANDREA N	PO BOX 1006 MCGEHEE AR 71654	RI	0.00	0.92	0.92
21	33-12-01W	003-00491-000	COMPTON JOHN & ANN	C/O DELLONDA RICHARDSON ARKANSAS CITY AR 71630	RI	0.00	0.45	0.45
21	33-12-01W	003-00492-000	WATSON JIMMY D & MARY ELIZABETH	401 KATE ADAMS ARKANSAS CITY AR 71630	RI	0.00	0.99	0.99
21	33-12-01W	003-00493-000	HILL MARIE & JACQUELINE DOWNEY	C/O HILL MARIE COLUMBUS OH 43219	RV	0.00	0.25	0.25
21	33-12-01W	003-00494-000	GREEN CHARLES	C/O JEAN NYZETT EUDORA AR 71640	RI	0.00	0.25	0.25
21	33-12-01W	003-00495-000	LISON DAVID WAYNE	PO BOX 46 ARKANSAS CITY AR 71630	RV	0.00	0.25	0.25
21	33-12-01W	003-00496-000	COLLINS WILLIAM DALE & SHEILA V	409 KATE ADAMS ARKANSAS CITY AR 71630	RI	0.00	1.31	1.31
21	33-12-01W	003-00497-000	GYIMATEY CAROL E STEWART	7303 S PAULINA ST CHICAGO IL 60636	RI	0.00	0.24	0.24
21	33-12-01W	003-00498-000	HORN SANDRA A	PO BOX 276 ARKANSAS CITY AR 71630	RV	0.00	0.16	0.16
21	33-12-01W	003-00498-001	SEALS CLEON SR	PO BOX 221 ARKANSAS CITY AR 71630	RV	0.00	0.08	0.08
21	33-12-01W	003-00499-000	SEALS CLEON SR	PO BOX 221 ARKANSAS CITY AR 71630	RV	0.00	0.16	0.16
21	33-12-01W	003-00501-000	FREE JACKIE D	PO BOX 271 ARKANSAS CITY AR 71630	RI	0.00	0.47	0.47
21	33-12-01W	003-00502-000	LAMBERT & LAMBERT INVESTORS INC-CONTRACT	C/O CORNELIUS LISON ARKANSAS CITY AR 71630	RI	0.00	0.50	0.50
21	33-12-01W	003-00503-000	SUMMERFORD ANNA M & JOSEPH G REITZAMMER	5833 PECAN TRACE BARTLETT TN 38135-	RV	0.00	0.39	0.39
21	33-12-01W	003-00504-000	STINSON CHARLIE & TERESSA G	PO BOX 157 ARKANSAS CITY AR 71630-	RI	0.00	0.19	0.19
21	33-12-01W	003-00505-000	STINSON CHARLIE & TERESSA	300 KATE ADAMS AVE ARKANSAS CITY AR 71630-	RI	0.00	0.30	0.30
21	33-12-01W	003-00506-000	MCCALLIE RAY A & CYNTHIA V	PO BOX 324 ARKANSAS CITY AR 71630	RV	0.00	0.63	0.63

MAP PAGE	SECTION TOWNSHIP RANGE	PARCEL NUMBER	OWNER NAME	* OWNER ADDRESS	*TYPE	ASSESSOR ACRE	GIS ACRE	LEVEED ACRE
21	33-12-01W	003-00507-000	CANNATELLA CATHERINE A REVOCABLE TRUST	PO BOX 603 LAKE VILLAGE AR 71653	RV	0.00	0.18	0.18
21	33-12-01W	003-00508-000	KING DARLENE J	PO BOX 383 ARKANSAS CITY AR 71630-	RI	0.00	0.93	0.93
21	33-12-01W	003-00509-000	FERRELL EDITH L	206 KATE ADAMS ARKANSAS CITY AR 71630-	RI	0.00	0.27	0.27
21	33-12-01W	003-00510-000	MCCALLIE RAY & CYNTHIA	PO BOX 324 ARKANSAS CITY AR 71630	RI	0.00	0.27	0.27
21	33-12-01W	003-00511-000	MCCALLIE RAY A	202 KATE ADAMS ARKANSAS CITY AR 71630	RI	0.00	0.37	0.37
21	33-12-01W	003-00512-000	MORLEY STEPHEN E & REBECCA	PO BOX 5508 N LITTLE ROCK AR 72119-	RI	0.00	0.31	0.31
21	33-12-01W	003-00516-000	FLETCHER REX	PO BOX 404 ARKANSAS CITY AR 71630	RV	0.00	0.15	0.15
21	33-12-01W	003-00517-000	LISON DAVID W	303 MORNING STAR AVE ARKANSAS CITY AR 71630	RI	0.00	0.84	0.84
21	33-12-01W	003-00519-000	WASHINGTON NEAL	C/O LISON DAVID W ARK CITY AR 71630	RV	0.00	0.21	0.21
21	33-12-01W	003-00520-000	DANIELS FUTURE MAE G	306 ROBERT S MOORE AVE ARKANSAS CITY AR 71630	RI	0.00	0.25	0.25
21	33-12-01W	003-00521-000	HILL MARIE & JACQUELINE DOWNEY	2096 MIDDLEHURST DR COLUMBUS OH 43219	RV	0.00	0.17	0.17
21	33-12-01W	003-00522-000	SEALS CLEON SR & EDNA	PO BOX 221 ARKANSAS CITY AR 71630	RV	0.00	0.26	0.26
21	33-12-01W	003-00523-000	BRYANT GWENDOLYN	302 ROBERT S MOORE AVE ARKANSAS CITY AR 71630	RI	0.00	0.51	0.51
21	33-12-01W	003-00525-000	SEALS CLEON SR	PO BOX 221 ARKANSAS CITY AR 71630	RV	0.00	0.13	0.13
21	33-12-01W	003-00526-000	FLETCHER REX	PO BOX 404 ARKANSAS CITY AR 71630	RI	0.00	0.84	0.84
21	33-12-01W	003-00527-000	MOREHEAD ODESSA & C DIXON	PO BOX 73 ARKANSAS CITY AR 71630	RV	0.00	0.19	0.19
21	33-12-01W	003-00528-000	LISON MELISSA N	PO BOX 46 ARKANSAS CITY AR 71630	RI	0.00	0.38	0.38
21	33-12-01W	003-00529-000	BRYANT SUSIE	503 MEMPHIS ST ARKANSAS CITY AR 71630	RI	0.00	0.34	0.34
21	33-12-01W	003-00530-000	MCCARTY DARLENE R & JASEN B JOHNSON	PO BOX 172 ARKANSAS CITY AR 71630	RI	0.00	0.28	0.28
21	33-12-01W	003-00531-000	HAYES CAROLINE	C/O SOWELL WILLIE CHICAGO IL 60619	RV	0.00	0.32	0.32
21	33-12-01W	003-00532-000	BRYANT DAVID	2103 WELLINGTON PINE BLUFF AR 71603	RV	0.00	0.16	0.16
21	33-12-01W	003-00533-000	HILL MARIE & JACQUELINE DOWNEY	2096 MIDDLEHURST DR COLUMBUS OH 43219	RV	0.00	0.32	0.32
21	33-12-01W	003-00534-000	BRYANT DARRYL A ET AL	PO BOX 372 ARKANSAS CITY AR 71630	RI	0.00	0.16	0.16
21	33-12-01W	003-00535-000	STEWART WILLIE	PO BOX 181 ARKANSAS CITY AR 71630	RI	0.00	0.16	0.16
21	33-12-01W	003-00536-000	GARDNER DONNIE & JUNE	C/O GILBERT SUSAN ARKANSAS CITY AR 71630	RI	0.00	0.16	0.16
21	33-12-01W	003-00536-001	GILBERT SUSAN W	PO BOX 75 ARKANSAS CITY AR 71630-	RV	0.00	0.16	0.16
21	33-12-01W	003-00537-000	GARDNER TOM & MALLIE	PO BOX 223 ARKANSAS CITY AR 71630	RV	0.00	0.16	0.16
21	33-12-01W	003-00538-000	GARDNER WILLIE	102 ROBERT S MOORE ARKANSAS CITY AR 71630	RI	0.00	0.31	0.31
21	33-12-01W	003-00539-000	WATSON G W	PO BOX 187 ARKANSAS CITY AR 71630	RV	0.00	0.37	0.37
21	33-12-01W	003-00540-000	WATSON RANDALL & BETTY	101 MORNING STAR ARKANSAS CITY AR 71630	RI	0.00	0.59	0.59
21	33-12-01W	003-00541-000	FLETCHER REX	103 MORNING STAR ARKANSAS CITY AR 71630	RI	0.00	0.96	0.96
21	33-12-01W	003-00543-000	ANDERSON KAREN S	301 KATE ADAMS AVE ARKANSAS CITY AR 71630	RI	0.00	2.08	2.08
21	33-12-01W	003-00546-000	KING LYNN RAY & DARLENE J	PO BOX 184 MCGEHEE AR 71654	RI	0.00	0.35	0.35
21	33-12-01W	003-00547-000	KING VERNON & MARY JEANNETTE	203 KATE ADAMS ARKANSAS CITY AR 71630	RI	0.00	0.35	0.35
21	33-12-01W	003-00548-000	REAP THOMAS & BARBARA	C/O THOMAS R REAP ARKANSAS CITY AR 71630	RI	0.00	0.46	0.46
21	33-12-01W	003-00550-000	ANDERSON KAREN S	PO BOX 246 ARKANSAS CITY AR 71630	RI	0.00	1.06	1.06
21	33-12-01W	003-00551-000	GANNAWAY EDGAR JOE & MEVERINE	PO BOX 476 ARKANSAS CITY AR 71630	RI	0.00	1.94	1.94
21	33-12-01W	003-00552-000	GANNAWAY JONATHAN HEATH	175 ASHLEY 23 HAMBURG AR 71646	RV	0.00	0.58	0.58
21	33-12-01W	003-00553-000	KING LYNN RAY & DARLENE J	PO BOX 184 MCGEHEE AR 71654	RV	0.00	0.46	0.46
21	33-12-01W	003-00554-000	DANIEL WENDY	600 MEMPHIS ST ARKANSAS CITY AR 71630	RI	0.00	0.23	0.23
21	33-12-01W	003-00555-000	JOHNSON LUCY	C/O GLOVER PEARL LITTLE ROCK AR 72206	RV	0.00	0.30	0.30
21	33-12-01W	003-00556-000	REED ASHLEY	202 MORNING STAR ARKANSAS CITY AR 71630	RI	0.00	0.30	0.30
21	33-12-01W	003-00557-000	LISON DAVID	PO BOX 46 ARKANSAS CITY AR 71630	RV	0.00	0.15	0.15
21	33-12-01W	003-00558-000	LINN LARRY & LARRY D JR	PO BOX 247 ARKANSAS CITY AR 71630	RV	0.00	1.85	1.85
21	33-12-01W	003-00559-000	MCCARTY WILLIAM & ALICE	PO BOX 103 ARKANSAS CITY AR 71630	RV	0.00	0.15	0.15
21	33-12-01W	003-00560-000	HILL ANNA	C/O GLORIA MURCHISON LANSING MI 48917	RV	0.00	0.15	0.15
21	33-12-01W	003-00561-000	MCCARTY WILLIAM & ALICE	304 MORNING STAR ARKANSAS CITY AR 71630	RI	0.00	0.31	0.31
21	33-12-01W	003-00563-000	SHELLEY BRETT & KAYLA	PO BOX 282 ARKANSAS CITY AR 71630	RI	0.00	0.30	0.30

MAP PAGE	SECTION TOWNSHIP RANGE	PARCEL NUMBER	OWNER NAME	* OWNER ADDRESS	*TYPE	ASSESSOR ACRE	GIS ACRE	LEVEED ACRE
22	01-13-02W	001-03506-000	CAPRIFARMS NEVADA HOLDINGS LP	C/O AGRI WORLD GREENVILLE MS 38701	AV	606.60	625.94	625.94
22	01-13-02W	001-03509-000	BOGGY BAYOU LLC	723 HWY 144 W LAKE VILLAGE AR 71653	AV	40.00	41.83	41.83
22	02-13-02W	001-03510-000	LOMAS INC	15246 HWY 11 N GOULD AR 71643	AI	104.07	100.18	100.18
22	02-13-02W	001-03511-000	CAPRIFARMS NEVADA HOLDINGS LP	C/O AGRI WORLD GREENVILLE MS 38701	AV	10.00	10.83	10.83
22	02-13-02W	001-03512-000	LOMAS INC	15246 HWY 11 N GOULD AR 71643	AV	215.00	222.95	222.95
22	02-13-02W	001-03514-000	LOMAS INC	15246 HWY 11 N GOULD AR 71643	AV	155.00	160.57	160.57
22	02-13-02W	001-03517-000	LOMAS INC	15246 HWY 11 N GOULD AR 71643	AV	166.80	166.09	166.09
22	07-13-01W	001-01764-000	TRANSMONTAIGNE OPERATING COMPANY LP	PO BOX 5660 DENVER CO 80217-5660	AV	5.00	10.32	10.32
22	07-13-01W	001-01765-000	TRANSMONTAIGNE OPERATING COMPANY LP	PO BOX 5660 DENVER CO 80217-5660	AV	40.00	41.01	41.01
22	07-13-01W	001-01766-000	TRANSMONTAIGNE OPERATING COMPANY LP	PO BOX 5660 DENVER CO 80217-5660	AV	34.00	40.99	40.99
22	07-13-01W	001-01767-000	TRANSMONTAIGNE OPERATING COMPANY LP	PO BOX 5660 DENVER CO 80217-5660	AV	1.00	3.18	3.18
22	07-13-01W	001-01768-000	ARKANSAS GAME & FISH COMMISSION	2 NATURAL RESOURCE DR LITTLE ROCK AR 72205-	EG	125.09	224.41	13.21
22	11-13-02W	001-03649-000	LOMAS INC	15246 HWY 11 N GOULD AR 71643	AV	140.02	142.00	142.00
22	11-13-02W	001-03650-000	CAPRIFARMS NEVADA HOLDINGS LP	C/O AGRI WORLD GREENVILLE MS 38701	AV	39.98	33.02	33.02
22	11-13-02W	001-03651-000	LOMAS INC	15246 HWY 11 N GOULD AR 71643	AV	160.00	159.40	159.40
22	11-13-02W	001-03653-000	LOMAS INC	15246 HWY 11 N GOULD AR 71643	AV	160.00	157.55	157.55
22	11-13-02W	001-03655-000	LOMAS INC	15246 HWY 11 N GOULD AR 71643	AV	140.00	141.26	141.26
22	12-13-02W	001-03656-000	BOGGY BAYOU LLC	723 HWY 144 W LAKE VILLAGE AR 71653	AV	160.00	165.55	165.55
22	12-13-02W	001-03657-000	CAPRIFARMS NEVADA HOLDINGS LP	C/O AGRI WORLD GREENVILLE MS 38701	AV	311.33	317.13	317.13
22	12-13-02W	001-03659-000	LOMAS INC	15246 HWY 11 N GOULD AR 71643	AV	8.67	10.37	10.37
22	12-13-02W	001-03660-000	TRANSMONTAIGNE OPERATING COMPANY LP	PO BOX 5660 DENVER CO 80217-5660	AV	44.30	36.72	36.72
22	12-13-02W	001-03660-001	BOGGY BAYOU LLC	723 HWY 144 W LAKE VILLAGE AR 71653	AV	5.38	4.93	4.93
22	12-13-02W	001-03660-002	HAYES RONNIE & DIANA K	1688 LITTLE FOXFIRE RD STAR CITY AR 71667	AV	30.32	41.38	41.38
22	12-13-02W	001-03661-000	BOGGY BAYOU LLC	723 HWY 144 W LAKE VILLAGE AR 71653	AV	80.00	83.21	83.21
22	35-12-02W	001-03496-000	FIREHUNT INC	218 MIDWAY RT MONTICELLO AR 71655	AV	7.00	7.00	7.00
22	35-12-02W	001-03497-000	FIREHUNT INC	2018 MIDWAY RT MONTICELLO AR 71655	AI	7.00	5.87	5.87
23	03-13-02W	001-03519-000	FRENCH T L FAMILY TRUST	18 WOLFE DR MCGEHEE AR 71654	AI	294.20	299.73	299.73
23	03-13-02W	001-03519-001	MOORE ROBERT S JR	PO BOX 250209 LITTLE ROCK AR 72225	AV	190.26	195.88	195.88
23	03-13-02W	001-03522-000	BROWN ROLAND GENE	2646 HWY 4 ARKANSAS CITY AR 71630-	RI	2.50	3.53	3.53
23	03-13-02W	001-03523-000	SNOW VIRGIL & BARTON & THELMA REEVES	213 EARL LN MCGEHEE AR 71654	AI	15.30	20.22	20.22
23	03-13-02W	001-03524-000	REEVES THELMA & DONALD	213 EARL LN MCGEHEE AR 71654	RI	2.70	2.76	2.76
23	03-13-02W	001-03526-000	THOMPSON MICHAEL V & NANCY M	594 RALPH LANE MCGEHEE AR 71654	AI	109.00	64.82	64.82
23	03-13-02W	001-03527-000	FRENCH STEVEN ARZO	PO BOX 975 MCGEHEE AR 71654	AV	32.50	58.40	58.40
23	03-13-02W	001-03528-000	FRENCH STEVEN ARZO	PO BOX 975 MCGEHEE AR 71654	AV	15.00	50.44	50.44
23	04-13-02W	001-03529-000	S & R FARMS INC	PO BOX 975 MCGEHEE AR 71654	AI	5.03	2.96	2.96
23	04-13-02W	001-03529-002	FRENCH STEVEN ARZO	PO BOX 975 MCGEHEE AR 71654	AI	33.56	35.35	35.35
23	04-13-02W	001-03530-000	FOSHEE SUSAN K	2600 HWY 4 E MCGEHEE AR 71654	RI	1.00	1.02	1.02
23	04-13-02W	001-03531-000	CLOWERS ALVIN & KAREN	2590 HWY 4 E MCGEHEE AR 71654	RI	1.01	1.03	1.03
23	04-13-02W	001-03532-000	BOLD PILGRIM BAPTIST	219 FOUR MILE CREEK MCGEHEE AR 71654	ER	2.00	1.88	1.88
23	04-13-02W	001-03534-000	VICKERS H A	RT 1 BOX 92-A MCGEHEE AR 71654	AV	21.20	18.79	18.79
23	04-13-02W	001-03535-000	FRENCH STEVEN ARZO	PO BOX 975 MCGEHEE AR 71654	AV	21.30	36.18	36.18
23	04-13-02W	001-03537-000	GLOVER FAMILY TRUST	C/O GLOVER ROBERT I SALEM OR 97306	AV	194.20	199.25	199.25
23	04-13-02W	001-03539-000	LAFKO FARM INC	PO BOX 975 MCGEHEE AR 71654	AV	5.00	6.26	6.26
23	04-13-02W	001-03540-000	WILLIS LINDA M	2426 HWY 278 E MCGEHEE AR 71654	AV	36.00	36.74	36.74
23	04-13-02W	001-03541-000	WILLIS LINDA M	2426 HWY 278 E MCGEHEE AR 71654	RI	2.00	1.78	1.78
23	04-13-02W	001-03543-000	FRENCH STEVEN ARZO	PO BOX 975 MCGEHEE AR 71654	AV	20.00	21.39	21.39
23	04-13-02W	001-03544-000	WILLIS LINDA M	2426 HWY 278 E MCGEHEE AR 71654	AV	20.00	20.99	20.99
23	04-13-02W	001-03546-000	GILL FAMILY FARMS LLC	160 KAUFMAN MCGEHEE AR 71654	AV	95.80	104.81	104.81

MAP PAGE	SECTION TOWNSHIP RANGE	PARCEL NUMBER	OWNER NAME	* OWNER ADDRESS	*TYPE	ASSESSOR ACRE	GIS ACRE	LEVEED ACRE
23	04-13-02W	001-03547-000	FRENCH STEVEN A	PO BOX 975 MCGEHEE AR 71654	AV	40.00	42.50	42.50
23	04-13-02W	001-03548-000	GILL FAMILY FARMS LLC	160 KAUFMAN MCGEHEE AR 71654	AV	80.70	75.52	75.52
23	04-13-02W	001-03549-000	FRENCH STEVEN ARZO	PO BOX 975 MCGEHEE AR 71654	AV	80.00	85.09	85.09
23	05-13-02W	001-03552-000	GILL FAMILY FARMS LLC	160 KAUFMAN MCGEHEE AR 71654	AV	96.10	98.55	98.55
23	05-13-02W	001-03554-000	HOLT KENNETH C SR & VASHTI L	PO BOX 968 MCGEHEE AR 71654	AV	110.00	103.26	103.26
23	05-13-02W	001-03567-000	HOLT KENNETH C SR & VASHTI L	PO BOX 968 MCGEHEE AR 71654	AV	11.45	15.61	15.61
23	05-13-02W	001-03568-000	HOLT KENNETH C SR & VASHTI L	PO BOX 968 MCGEHEE AR 71654	AV	37.00	37.25	37.25
23	05-13-02W	001-03569-000	JOHNSON BARBARA JEAN	125 BAYWOOD LN MONTICELLO AR 71655	AV	85.00	82.37	82.37
23	08-13-02W	001-03617-000	BIGGS GEORGE N JR	20393 HWY 158 HARRISBURG AR 72432	AV	145.00	148.35	148.35
23	08-13-02W	001-03618-000	JOHNSON BARBARA JEAN	125 BAYWOOD LN MONTICELLO AR 71655	AI	8.00	11.41	11.41
23	08-13-02W	001-03627-000	JOHNSON BARBARA JEAN	125 BAYWOOD LN MONTICELLO AR 71655	AV	70.00	70.41	70.41
23	08-13-02W	001-03628-000	JOHNSON BARBARA JEAN	125 BAYWOOD LN MONTICELLO AR 71655	AV	76.00	75.37	75.37
23	08-13-02W	001-03629-000	HWY		EG	4.00	4.81	4.81
23	08-13-02W	001-03631-000	JOHNSON BARBARA JEAN	125 BAYWOOD LN MONTICELLO AR 71655	AV	5.00	5.04	5.04
23	08-13-02W	001-03632-000	ABRAHAM THERESA	300 S 11TH ST RICHMOND VA 23219	RV	5.00	4.97	4.97
23	09-13-02W	001-03633-000	FRENCH STEVEN ARZO	PO BOX 975 MCGEHEE AR 71654	AV	40.00	41.34	41.34
23	09-13-02W	001-03634-000	MORRIS JESSIE A SR	RT 2 BOX 30 LORMAN MS 39096	AV	129.00	130.60	130.60
23	09-13-02W	001-03635-000	WILSON DANNY & THETA TRUST	16 ADCOCK CIR MCGEHEE AR 71654	AV	83.10	86.46	86.46
23	09-13-02W	001-03637-000	DANIELS CHARLES H & CLO ANN	2009 W MAIN ELDORADO AR 71730	AV	54.00	65.34	65.34
23	09-13-02W	001-03638-000	JOHNSON BARBARA JEAN	125 BAYWOOD LN MONTICELLO AR 71655	AV	54.00	46.82	46.82
23	09-13-02W	001-03639-000	BIGGS GEORGE N JR	20393 HWY 158 HARRISBURG AR 72432	AV	40.00	41.38	41.38
23	09-13-02W	001-03640-000	JOHNSON BARBARA JEAN	125 BAYWOOD LN MONTICELLO AR 71655	AV	160.00	163.17	163.17
23	09-13-02W	001-03641-000	WILSON DANNY & THETA TRUST	16 ADCOCK CIR MCGEHEE AR 71654	AV	80.00	81.81	81.81
23	10-13-02W	001-03642-000	MOORE ROBERT S JR	PO BOX 250209 LITTLE ROCK AR 72225	AV	120.00	124.80	124.80
23	10-13-02W	001-03644-000	GLOSUP DAVID L & DOYLE L JR	PO BOX 1066 MCGEHEE AR 71654-	AV	40.00	41.64	41.64
23	10-13-02W	001-03645-000	THOMPSON MICHAEL V & NANCY M	594 RALPH LANE MCGEHEE AR 71654	AV	93.00	89.82	89.82
23	10-13-02W	001-03645-001	FRENCH STEVEN ARZO	PO BOX 975 MCGEHEE AR 71654-	AV	67.00	76.89	76.89
23	10-13-02W	001-03646-000	THOMPSON HELEN O REVOCABLE TRUST	HELEN THOMPSON-TRUSTEE MCGEHEE AR 71654	AV	160.00	168.78	168.78
23	10-13-02W	001-03647-000	THOMPSON MICHAEL V & NANCY M	594 RALPH LN MCGEHEE AR 71654	AV	160.00	168.17	168.17
23	32-12-02W	001-03466-000	GILL FAMILY FARMS LLC	160 KAUFMAN MCGEHEE AR 71654	AV	160.00	159.77	159.77
23	33-12-02W	001-03467-000	FRENCH STEVEN A	P O BOX 975 MCGEHEE AR 71654	AV	52.18	39.67	39.67
23	33-12-02W	001-03477-000	LAFKO FARM INC	PO BOX 975 MCGEHEE AR 71654	AV	160.00	161.55	161.55
23	33-12-02W	001-03480-000	FRENCH STEVEN ARZO	PO BOX 975 MCGEHEE AR 71654-	AV	62.00	38.79	38.79
23	33-12-02W	001-03480-001	FRENCH STEVEN A	PO BOX 975 MCGEHEE AR 71654-	AV	19.50	26.97	26.97
23	33-12-02W	001-03481-000	FRENCH STEVEN A	PO BOX 975 MCGEHEE AR 71654	AI	7.66	4.73	4.73
23	33-12-02W	001-03481-001	FRENCH STEVEN ARZO	PO BOX 975 MCGEHEE AR 71654	AV	10.34	8.59	8.59
24	01-13-03W	001-06098-A00	DAY MARK S & DENISE H	1605 N 3RD MCGEHEE AR 71654	RI	4.99	4.99	4.99
24	01-13-03W	001-06100-000	GILL JAMES A JR & SHANNON	20 BAYOU COVE MCGEHEE AR 71654	AV	23.37	39.21	39.21
24	01-13-03W	001-06102-000	GILL FAMILY FARMS LLC	160 KAUFMAN RD MCGEHEE AR 71654	AV	68.00	64.83	64.83
24	01-13-03W	001-06104-000	GLOSUP DAVID L & DOYLE L JR	PO BOX 1066 MCGEHEE AR 71654-	AV	38.01	33.69	33.69
24	01-13-03W	001-06106-000	GILL JAMES A JR	20 BAYOU COVE MCGEHEE AR 71654	AV	56.84	49.48	49.48
24	01-13-03W	001-06107-000	GILL JAMES A JR & SHANNON M	1506 CROOKED BAYOU MCGEHEE AR 71654	RI	0.21	0.09	0.09
24	01-13-03W	001-06108-000	GILL JAMES A JR	20 BAYOU COVE MCGEHEE AR 71654	AI	59.79	55.50	55.50
24	01-13-03W	001-06109-000	DAY MARK S & DENISE H	165 RILEY RD MCGEHEE AR 71654	RI	5.00	5.29	5.29
24	01-13-03W	001-06110-000	SCHWARTZ FAMILY LLC	1205 CROOKED BAYOU MCGEHEE AR 71654	AI	152.25	147.94	147.94
24	01-13-03W	005-00202-000	MILES CHARLES L & RYANE P	1 ORLANDO MCGEHEE AR 71654	RV	5.36	5.50	5.50
24	01-13-03W	005-00998-2A6	DAY AUTUMN ATWILL	PO BOX 53 MCGEHEE AR 71654-	RI	0.26	0.25	0.25
24	01-13-03W	005-00998-2A7	GILL JAMES A III	1803 CROOKED BAYOU DR #9 MCGEHEE AR 71654	RI	0.91	0.95	0.95

MAP PAGE	SECTION TOWNSHIP RANGE	PARCEL NUMBER	OWNER NAME	* OWNER ADDRESS	*TYPE	ASSESSOR ACRE	GIS ACRE	LEVEED ACRE
24	01-13-03W	005-00998-2A8	FRENCH MICHAEL A JR & ALI P	PO BOX 37 MCGEHEE AR 71654	RI	0.18	0.18	0.18
24	01-13-03W	005-00998-2A9	ALLEN HUNTER QUINN	1803 CROOKED BAYOU DR #6 MCGEHEE AR 71654	RI	0.15	0.15	0.15
24	01-13-03W	005-01088-113	SCHWARTZ WILLIAM PAUL REVOCABLE TRUST	1205 CROOKED BAYOU MCGEHEE AR 71654-	RV	1.15	1.14	1.14
24	01-13-03W	005-01687-100	HYATT MICHAEL W JR & MALLORY	1505 N 3RD ST MCGEHEE AR 71653	RV	0.36	0.51	0.51
24	01-13-03W	005-01687-101	HERREN JOE & LEEANN	211 GLOSUP DR MCGEHEE AR 71654-	RI	1.00	1.00	1.00
24	01-13-03W	005-01687-102	ROWLAND JOHNNY WAYNE & AUDREY P	213 GLOSUP RD MCGEHEE AR 71654-	RI	1.00	0.99	0.99
24	01-13-03W	005-01687-103	TYRONE PAUL & CASONDRA	215 GLOSUP RD MCGEHEE AR 71654-	RI	3.00	2.99	2.99
24	01-13-03W	005-01687-104	TYRONE PAUL & CASONDRA	PO BOX 723 MCGEHEE AR 71654	RV	1.00	1.01	1.01
24	01-13-03W	005-01687-105	FRENCH JAMES DANIEL III	1108 N 2ND ST MCGEHEE AR 71654	AV	8.10	8.15	8.15
24	01-13-03W	005-01687-106	ROWLAND WAYNE & AUDREY	213 GLOSUP DR MCGEHEE AR 71654	AV	1.00	1.00	1.00
24	01-13-03W	005-01687-107	HERREN JOE & LEEANN	211 GLOSUP DR MCGEHEE AR 71654	AV	1.00	0.99	0.99
24	01-13-03W	005-01687-1A2	WALDRUP ROBBY JR & CHARLOTTE	159 RILEY RD MCGEHEE AR 71654	RI	1.52	1.82	1.82
24	01-13-03W	005-01687-1A3	HYATT MICHAEL W JR & MALLORY	1505 N 3RD ST MCGEHEE AR 71654	RV	0.99	1.00	1.00
24	01-13-03W	005-02097-1A6	MYERS DAVIS M & ANN	120 GOLF LINKS VIEW MCGEHEE AR 71654	RI	1.98	1.69	1.69
24	01-13-03W	005-02097-1A7	LINN COLBY & KARA BETH	PO BOX 357 ARKANSAS CITY AR 71630	RV	1.00	0.86	0.86
24	01-13-03W	005-02097-1A9	OWYOUNG CHASE & PAISLEY	107 RAZORBACK MCGEHEE AR 71654	RV	0.96	0.81	0.81
24	01-13-03W	005-02097-2A7	OWYOUNG CHASE & PAISLEY	107 RAZORBACK DR MCGEHEE AR 71654	RV	0.48	0.40	0.40
24	02-13-03W	001-06111-000	GILL FAMILY FARMS LLC	160 KAUFMAN RD MCGEHEE AR 71654	AV	60.00	68.42	68.42
24	02-13-03W	001-06124-000	GILL JAMES A JR	20 BAYOU COVE MCGEHEE AR 71654	AI	160.00	154.99	154.99
24	02-13-03W	005-00205-001	WILSON NANCY L	7 MANGUM MCGEHEE AR 71654	RV	1.30	1.31	1.31
24	02-13-03W	005-00205-002	MILES CHARLES L & RYANE P	1 ORLANDO MCGEHEE AR 71654-	RV	0.00	1.06	1.06
24	02-13-03W	005-00205-003	ABERNATHY LES & NANCY	7 MANGUM MCGEHEE AR 71654-	RV	0.50	0.87	0.87
24	02-13-03W	005-00205-005	ABERNATHY LES	7 MANGUM MCGEHEE AR 71654	RV	0.65	0.65	0.65
24	05-13-02W	001-03555-000	LAFKO FARMS INC	PO BOX 975 MCGEHEE AR 71654	RI	5.00	13.31	13.31
24	05-13-02W	001-03555-001	FRENCH STEVEN A	PO BOX 975 MCGEHEE AR 71654	AV	70.00	54.11	54.11
24	05-13-02W	001-03556-000	SIRMON DALTON WAYNE	2295 HWY 4 E MCGEHEE AR 71654	RV	1.61	2.17	2.17
24	05-13-02W	001-03556-001	MILHOLLAND RAYMOND & MICHELLE	2316 E HWY 4 MCGEHEE AR 71654	RI	2.00	2.00	2.00
24	05-13-02W	001-03556-002	FRENCH STEVEN A	PO BOX 975 MCGEHEE AR 71654	RV	2.05	2.00	2.00
24	05-13-02W	001-03558-000	FRENCH STEVEN A	PO BOX 975 MCGEHEE AR 71654-	RV	1.02	1.00	1.00
24	05-13-02W	001-03559-000	STITT SAMUEL T & DENICE	19840 US HWY 63 RISON AR 71665	RI	0.50	1.49	1.49
24	05-13-02W	001-03560-000	LAFKO FARM INC	PO BOX 975 MCGEHEE AR 71654	RI	1.00	1.11	1.11
24	05-13-02W	001-03561-000	HOLT KENNETH C SR & VASHTI L	PO BOX 968 MCGEHEE AR 71654	AV	163.00	159.74	159.74
24	05-13-02W	001-03563-000	SALES LOU ANN GILLIAM	226 HWY 159 S MCGEHEE AR 71654	AV	3.00	3.66	3.66
24	05-13-02W	001-03564-000	JOHNSON BARBARA JEAN	125 BAYWOOD LN MONTICELLO AR 71655	AV	4.00	7.80	7.80
24	05-13-02W	001-03565-001	MYERS LOU ANN	226 HWY 159 S MCGEHEE AR 71654	RI	2.74	2.74	2.74
24	05-13-02W	001-03565-002	JOHNSON BARBARA JEAN	125 BAYWOOD LN MONTICELLO AR 71655	AV	19.48	18.03	18.03
24	05-13-02W	001-03566-000	JOHNSON BARBARA JEAN	125 BAYWOOD LN MONTICELLO AR 71655	AV	40.00	41.41	41.41
24	06-13-02W	001-03572-000	FRENCH STEVEN A	PO BOX 975 MCGEHEE AR 71654	AV	38.00	37.33	37.33
24	06-13-02W	001-03573-000	RUNYAN LISA BROCKELL	2239 HWY 4 E MCGEHEE AR 71654	RV	3.00	3.18	3.18
24	06-13-02W	001-03575-000	MULLIS KENNON W REVOC TRUST	C/O CLOWER JUDY MCGEHEE AR 71654	AV	20.00	20.20	20.20
24	06-13-02W	001-03576-000	MULLIS KENNON W	C/O CLOWER JUDY MCGEHEE AR 71654	AV	26.01	41.03	41.03
24	06-13-02W	001-03576-001	MULLIS KENNON W TRUST	C/O CLOWER J M & MULLIS S J -T MCGEHEE AR 71654-	RV	0.49	0.49	0.49
24	06-13-02W	001-03580-000	BROCKELL HAZEL F & T LESIA	MCGEHEE AR 71654	AV	10.18	11.04	11.04
24	06-13-02W	001-03581-000	RUNYAN LISA BROCKELL	2239 HWY 4 E MCGEHEE AR 71654	RI	2.00	1.51	1.51
24	06-13-02W	001-03586-000	BROCKELL HAZEL F & T LESIA	MCGEHEE AR 71654	RI	2.08	1.83	1.83
24	06-13-02W	001-03588-000	MCBANK REALTY INC	PO BOX 787 MCGEHEE AR 71654	AV	69.00	79.23	79.23
24	06-13-02W	001-03589-000	MULLIS KENNON W	C/O CLOWER JUDY MCGEHEE AR 71654	AV	10.00	9.90	9.90
24	06-13-02W	001-03591-000	M E CHURCH		ER	0.75	1.87	1.87

MAP PAGE	SECTION TOWNSHIP RANGE	PARCEL NUMBER	OWNER NAME	* OWNER ADDRESS	*TYPE	ASSESSOR ACRE	GIS ACRE	LEVEED ACRE
24	06-13-02W	001-03592-000	HOLLY GROVE CEMETERY ASSOCIATION		EB	3.25	4.37	4.37
24	06-13-02W	001-03593-000	WIMPY PATRICIA ANNE	631 W TROTTER MONTICELLO AR 71655-	RV	1.41	1.43	1.43
24	06-13-02W	001-03594-000	LINN LARRY & DONNA	ARKANSAS CITY AR 71630	RI	4.01	4.24	4.24
24	06-13-02W	001-03596-000	THOMPSON RALPH RESIDUARY TRUST	C/O MCGEHEE BK TRUST DEPT MCGEHEE AR 71654	AV	26.00	26.53	26.53
24	06-13-02W	001-03597-000	FRENCH STEVEN A II & STEVI D	PO BOX 975 MCGEHEE AR 71654	AI	23.80	21.22	21.22
24	06-13-02W	001-03598-003	KING CHARLES R & EUNICE	PO BOX 184 MCGEHEE AR 71654	RV	1.00	1.01	1.01
24	06-13-02W	001-03598-A01	CASTILLO ALEX & FELICIA	143 SUNSET LN MCGEHEE AR 71654-	RI	4.61	4.61	4.61
24	06-13-02W	001-03598-B01	BATES BILLY RAY & TRACY	159 SUNSET LN MCGEHEE AR 71654-	RI	4.61	4.61	4.61
24	06-13-02W	001-03599-000	SINGH GURSARN & PATRICIA ANN SINGH	124 SUNSET LANE MCGEHEE AR 71654	RI	2.00	2.00	2.00
24	06-13-02W	001-03600-000	BRANCH DANNY LEE	108 SUNSET MCGEHEE AR 71654	RI	1.60	1.40	1.40
24	06-13-02W	001-03601-000	DENTON MARTY & LATRICIA	127 SUNSET LN MCGEHEE AR 71654	RI	1.08	1.11	1.11
24	06-13-02W	001-03602-000	KING CHARLES R & EUNICE	PO BOX 184 MCGEHEE AR 71654	RI	1.00	1.00	1.00
24	06-13-02W	001-03603-000	CASH SUSAN J	116 SUNSET LN MCGEHEE AR 71654	RI	1.00	1.00	1.00
24	06-13-02W	001-03604-000	JOHNSTON FARMS	3501 OAKWOOD RD #4 LITTLE ROCK AR 72202	AV	135.00	134.69	134.69
24	06-13-02W	001-03610-000	JOHNSON BARBARA JEAN	125 BAYWOOD LN MONTICELLO AR 71655	AV	35.00	28.16	28.16
24	06-13-02W	001-03611-000	TRIPPE-BERG FAMILY TRUST	1551 LA VEREDA RD BERKELEY CA 94708-2035	AV	45.00	47.90	47.90
24	06-13-02W	001-03612-000	TRIPPE ROBERT E & JOHNNIE W LIVING TRUST	JACKSONVILLE AR 72076	AV	37.50	33.22	33.22
24	07-13-02W	001-03613-000	JOHNSON BARBARA JEAN	125 BAYWOOD LN MONTICELLO AR 71655	AV	160.00	153.41	153.41
24	07-13-02W	001-03615-000	JOHNSTON FARM INC	3501 OAKWOOD RD #4 LITTLE ROCK AR 72202	AV	459.37	460.72	460.72
24	08-13-02W	001-03619-000	JOHNSON BARBARA JEAN	125 BAYWOOD LN MONTICELLO AR 71655	AV	15.00	15.54	15.54
24	08-13-02W	001-03621-000	JOHNSON BARBARA JEAN	125 BAYWOOD LN MONTICELLO AR 71655	AV	134.56	107.72	107.72
24	08-13-02W	001-03623-000	JOHNSON BARBARA JEAN	125 BAYWOOD LN MONTICELLO AR 71655	RI	3.44	3.53	3.53
24	08-13-02W	001-03624-000	JOHNSON BARBARA JEAN	125 BAYWOOD LN MONTICELLO AR 71655	AV	73.00	76.86	76.86
24	08-13-02W	001-03625-000	NORTH LOUISIANA & ARKANSAS RAILROAD INC	4416 SOUTH ARKANSAS AVE RUSSELLVILLE AR 72802	AV	7.00	3.08	3.08
24	08-13-02W	001-03626-000	JOHNSTON FARM INC	3501 OAKWOOD RD #4 LITTLE ROCK AR 72202	AV	80.00	79.71	79.71
24	11-13-03W	001-06233-000	GILL JAMES A & SHANNON M	1506 CROOKED BAYOU MCGEHEE AR 71654-	AV	80.00	79.41	79.41
24	11-13-03W	001-06234-000	HUIE FAMILY FARM LLC	C/O HUIE JOHNNY T BENTON AR 72015-	AV	80.00	79.17	79.17
24	11-13-03W	001-06239-002	BEARD JAMES A & ANN A	227 MCDONALD LN MCGEHEE AR 71654	RI	1.00	1.01	1.01
24	12-13-03W	001-06240-000	SCHWARTZ FAMILY LLC	1205 CROOKED BAYOU MCGEHEE AR 71654	AV	160.00	160.43	160.43
24	12-13-03W	001-06241-000	SCHWARTZ FAMILY LLC	1205 CROOKED BAYOU MCGEHEE AR 71654	AV	120.00	120.50	120.50
24	12-13-03W	001-06242-000	SCHWARTZ FAMILY LLC	1205 CROOKED BAYOU MCGEHEE AR 71654	AV	33.30	35.04	35.04
24	12-13-03W	001-06242-001	HUIE FAMILY FARM LLC	C/O HUIE JOHNNY T BENTON AR 72015-	AV	6.70	5.22	5.22
24	12-13-03W	001-06243-000	SCHWARTZ FAMILY LLC	1205 CROOKED BAYOU MCGEHEE AR 71654	AV	27.00	25.23	25.23
24	12-13-03W	001-06244-000	HUIE FAMILY FARM LLC	C/O HUIE JOHNNY T BENTON AR 72015-	AV	127.56	131.75	131.75
24	12-13-03W	001-06245-000	HUIE FAMILY FARM LLC	C/O HUIE JOHNNY T BENTON AR 72015-	AV	5.44	2.77	2.77
24	12-13-03W	001-06246-000	SCHWARTZ FAMILY LLC	1205 CROOKED BAYOU MCGEHEE AR 71654	AV	160.00	159.74	159.74
24	31-12-02W	001-03460-000	MCBANK REALTY INC	PO BOX 787 MCGEHEE AR 71654	AV	151.44	157.72	157.72
24	31-12-02W	001-03461-000	FRENCH STEVEN A	PO BOX 975 MCGEHEE AR 71654	AV	160.00	155.99	155.99
24	35-12-03W	001-06075-000	MOORE ROBERT S JR	PO BOX 250209 LITTLE ROCK AR 72225-	AV	18.06	18.76	18.76
24	36-12-03W	001-06082-000	MCBANK REALTY/ INDUSTRIAL PARK	PO BOX 787 MCGEHEE AR 71654	AV	67.00	54.60	54.60
24	36-12-03W	001-06083-000	MCBANK REALTY INC INDUSTRIAL PARK	PO BOX 787 MCGEHEE AR 71654	AV	82.20	75.85	75.85
24	36-12-03W	001-06084-000	MCBANK REALTY INC	PO BOX 787 MCGEHEE AR 71654	AV	120.00	120.20	120.20
25	02-13-03W	001-06117-001	GUZMAN GABRIEL JR & ANGELEA B	314 OAKLAND ST MCGEHEE AR 71654	RV	2.59	1.68	1.68
25	02-13-03W	001-06117-A01	KING HENRY & BARBARA	311 OAKLAND MCGEHEE AR 71654-	RI	1.56	1.72	1.72
25	02-13-03W	001-06117-B01	GILL JAMES A JR & SHANNON M	20 BAYOU COVE MCGEHEE AR 71654-	RV	0.51	0.57	0.57
25	02-13-03W	001-06117-C01	KING HENRY E & BARBARA A	106 D ST MCGEHEE AR 71654-	RV	1.39	1.56	1.56
25	02-13-03W	001-06118-000	PROGRESSIVE TRACTOR HOLDINGS LLC	PO BOX 1438 OPELOUSAS LA 70571	AV	30.30	30.62	30.62
25	02-13-03W	005-02172-000	WEST RIDGE DEVELOPMENT CORP	C/O SPEARS LAW OFFICE MALVERN AR 72104	CI	3.13	3.20	3.20

MAP PAGE	SECTION TOWNSHIP RANGE	PARCEL NUMBER	OWNER NAME	* OWNER ADDRESS	*TYPE	ASSESSOR ACRE	GIS ACRE	LEVEED ACRE
25	02-13-03W	005-02173-001	FOOTES DIXIE DANDY INC	120 INDUSTRIAL DR SIKESTON MI 68301	CV	4.42	4.55	4.55
25	02-13-03W	005-02173-A01	MACKENZIE HOLDING COMPANY OF AR-LAKE VILLAGE LLC	6 VALLEY CREEK LITTLE ROCK AR 72223	CI	0.75	0.87	0.87
25	02-13-03W	005-06117-000	GILL JAMES & SHANNON	C/O GILL JAMES A JR MCGEHEE AR 71654	AV	43.80	50.52	50.52
25	03-13-03W	001-06133-000	W T W INVESTMENTS LLC	PO BOX 1346 FAYETTEVILLE AR 72704	AV	7.86	7.56	7.56
25	03-13-03W	001-06136-000	CRAWFORD C ESTATE	C/O MARSHALL JUANDA SHANNON OAKS CA 91423	AV	15.23	21.84	21.84
25	03-13-03W	001-06137-000	EMERSON LEROY & RUBY	516 HOLLY MCGEHEE AR 71654	RV	4.35	10.89	10.89
25	03-13-03W	001-06139-000	UNION PACIFIC RR/PROP TAX DEPT	1400 DOUGLAS STOP 1640 OMAHA NE 68179	RV	0.65	1.23	1.23
25	03-13-03W	001-06140-000	EMERSON LEROY & RUBY	516 HOLLY MCGEHEE AR 71654	AV	40.00	40.26	40.26
25	03-13-03W	001-06142-000	GREGORY ERNEST & ZOLA	1106 HWY 65 S MCGEHEE AR 71654	AV	7.76	7.70	7.70
25	03-13-03W	001-06144-001	CHATHAM JAMES C & BARBARA-CONTRACT	HAWKINS KEVIN MCGEHEE AR 71654	RI	1.00	0.80	0.80
25	03-13-03W	005-02151-000	KING FAMILY REVOCABLE TRUST	C/O KING VICKI TAXER-TRUSTEE LITTLE ROCK AR 72223-	CV	1.03	1.03	1.03
25	03-13-03W	005-02155-000	GREGORY ERNEST & ZOLA	MCGEHEE AR 71654	RI	2.60	1.83	1.83
25	03-13-03W	005-02156-000	GREGORY ERNEST & ZOLA	1106 HWY 65 S MCGEHEE AR 71654	RI	2.00	0.47	0.47
25	2-12-03W	005-02157-000	GREGORY ERNEST & ZOLA	MCGEHEE AR 71654	RV	1.44	1.44	1.44
25	2-12-03W	005-02158-000	GREGORY ERNEST & ZOLA	MCGEHEE AR 71654	RV	0.75	1.05	1.05
25	28-12-03W	005-00162-007	ELLINGTON JEAN & TERRY HAVENS	208 HWY 65 S MCGEHEE AR 71654	AV	7.93	7.89	7.89
25	34-12-03W	005-00998-001	CGH OF MCGEHEE AR 2011 LP	4410 LEISURE TIME DR DIAMONDHEAD MS 39525	RI	0.00	0.26	0.26
25	34-12-03W	005-00998-002	CGH OF MCGEHEE AR 2011 LP	4410 LEISURE TIME DR DIAMONDHEAD MS 39525	RI	0.00	0.15	0.15
25	34-12-03W	005-00998-003	CGH OF MCGEHEE AR 2011 LP	4410 LEISURE TIME DR DIAMONDHEAD MS 39525	RI	0.00	0.15	0.15
25	34-12-03W	005-00998-004	CGH OF MCGEHEE AR 2011 LP	4410 LEISURE TIME DR DIAMONDHEAD MS 39525	RI	0.00	0.15	0.15
25	34-12-03W	005-00998-005	CGH OF MCGEHEE AR 2011 LP	4410 LEISURE TIME DR DIAMONDHEAD MS 39525	RI	0.00	0.16	0.16
25	34-12-03W	005-00998-006	CGH OF MCGEHEE AR 2011 LP	4410 LEISURE TIME DR DIAMONDHEAD MS 39525	RI	0.00	0.15	0.15
25	34-12-03W	005-00998-007	CGH OF MCGEHEE AR 2011 LP	4410 LEISURE TIME DR DIAMONDHEAD MS 39525	RI	0.00	0.15	0.15
25	34-12-03W	005-00998-008	CGH OF MCGEHEE AR 2011 LP	4410 LEISURE TIME DR DIAMONDHEAD MS 39525	RI	0.00	0.15	0.15
25	34-12-03W	005-00998-009	CGH OF MCGEHEE AR 2011 LP	4410 LEISURE TIME DR DIAMONDHEAD MS 39525	RI	0.00	0.16	0.16
25	34-12-03W	005-00998-010	CGH OF MCGEHEE AR 2011 LP	4410 LEISURE TIME DR DIAMONDHEAD MS 39525	RI	0.00	0.15	0.15
25	34-12-03W	005-00998-011	CGH OF MCGEHEE AR 2011 LP	4410 LEISURE TIME DR DIAMONDHEAD MS 39525	RI	0.00	0.15	0.15
25	34-12-03W	005-00998-012	CGH OF MCGEHEE AR 2011 LP	4410 LEISURE TIME DR DIAMONDHEAD MS 39525	RI	0.00	0.15	0.15
25	34-12-03W	005-00998-013	CGH OF MCGEHEE AR 2011 LP	4410 LEISURE TIME DR DIAMONDHEAD MS 39525	RI	0.00	0.17	0.17
25	34-12-03W	005-00998-014	CGH OF MCGEHEE AR 2011 LP	4410 LEISURE TIME DR DIAMONDHEAD MS 39525	RI	0.00	0.17	0.17
25	34-12-03W	005-00998-015	CGH OF MCGEHEE AR 2011 LP	4410 LEISURE TIME DR DIAMONDHEAD MS 39525	RI	0.00	0.15	0.15
25	34-12-03W	005-00998-016	CGH OF MCGEHEE AR 2011 LP	4410 LEISURE TIME DR DIAMONDHEAD MS 39525	RI	0.00	0.15	0.15
25	34-12-03W	005-00998-017	CGH OF MCGEHEE AR 2011 LP	4410 LEISURE TIME DR DIAMONDHEAD MS 39525	RI	0.00	0.15	0.15
25	34-12-03W	005-00998-018	CGH OF MCGEHEE AR 2011 LP	4410 LEISURE TIME DR DIAMONDHEAD MS 39525	RI	0.00	0.23	0.23
25	34-12-03W	005-00998-019	CGH OF MCGEHEE AR 2011 LP	4410 LEISURE TIME DR DIAMONDHEAD MS 39525	RI	0.00	0.22	0.22
25	34-12-03W	005-00998-020	CGH OF MCGEHEE AR 2011 LP	4410 LEISURE TIME DR DIAMONDHEAD MS 39525	RI	0.00	0.14	0.14
25	34-12-03W	005-00998-021	CGH OF MCGEHEE AR 2011 LP	4410 LEISURE TIME DR DIAMONDHEAD MS 39525	RI	0.00	0.16	0.16
25	34-12-03W	005-00998-022	CGH OF MCGEHEE AR 2011 LP	4410 LEISURE TIME DR DIAMONDHEAD MS 39525	RI	0.00	0.16	0.16
25	34-12-03W	005-00998-023	CGH OF MCGEHEE AR 2011 LP	4410 LEISURE TIME DR DIAMONDHEAD MS 39525	RI	0.00	0.14	0.14
25	34-12-03W	005-00998-024	CGH OF MCGEHEE AR 2011 LP	4410 LEISURE TIME DR DIAMONDHEAD MS 39525	RI	0.00	0.14	0.14
25	34-12-03W	005-00998-025	CGH OF MCGEHEE AR 2011 LP	4410 LEISURE TIME DR DIAMONDHEAD MS 39525	RI	0.00	0.15	0.15
25	34-12-03W	005-00998-026	CGH OF MCGEHEE AR 2011 LP	4410 LEISURE TIME DR DIAMONDHEAD MS 39525	RI	0.00	0.18	0.18
25	34-12-03W	005-00998-027	CGH OF MCGEHEE AR 2011 LP	4410 LEISURE TIME DR DIAMONDHEAD MS 39525	RI	0.00	0.16	0.16
25	34-12-03W	005-00998-028	CGH OF MCGEHEE AR 2011 LP	4410 LEISURE TIME DR DIAMONDHEAD MS 39525	RI	0.00	0.17	0.17
25	34-12-03W	005-00998-029	CGH OF MCGEHEE AR 2011 LP	4410 LEISURE TIME DR DIAMONDHEAD MS 39525	RI	0.00	0.19	0.19
25	34-12-03W	005-00998-030	CGH OF MCGEHEE AR 2011 LP	4410 LEISURE TIME DR DIAMONDHEAD MS 39525	RI	0.00	0.16	0.16
25	34-12-03W	005-00998-031	CGH OF MCGEHEE AR 2011 LP	4410 LEISURE TIME DR DIAMONDHEAD MS 39525	RI	0.00	0.16	0.16
25	34-12-03W	005-00998-032	CGH OF MCGEHEE AR 2011 LP	4410 LEISURE TIME DR DIAMONDHEAD MS 39525	RI	0.00	0.17	0.17

MAP PAGE	SECTION TOWNSHIP RANGE	PARCEL NUMBER	OWNER NAME	* OWNER ADDRESS	*TYPE	ASSESSOR ACRE	GIS ACRE	LEVEED ACRE
25	34-12-03W	005-00998-033	CGH OF MCGEHEE AR 2011 LP	4410 LEISURE TIME DR DIAMONDHEAD MS 39525	RI	0.00	0.16	0.16
25	34-12-03W	005-00998-034	CGH OF MCGEHEE AR 2011 LP	4410 LEISURE TIME DR DIAMONDHEAD MS 39525	RI	0.00	0.17	0.17
25	34-12-03W	005-00998-035	CGH OF MCGEHEE AR 2011 LP	4410 LEISURE TIME DR DIAMONDHEAD MS 39525	RI	0.00	0.15	0.15
25	34-12-03W	005-00998-036	CGH OF MCGEHEE AR 2011 LP	4410 LEISURE TIME DR DIAMONDHEAD MS 39525	RI	0.00	0.23	0.23
25	34-12-03W	005-00998-037	CGH OF MCGEHEE AR 2011 LP	4410 LEISURE TIME DR DIAMONDHEAD MS 39525	RI	0.00	0.57	0.57
25	35-12-03W	005-02620-000	TRIPLE L LAND CO LLC	PO BOX 636 GREENVILLE MS 38702-	RV	0.96	0.96	0.96
25	35-12-03W	005-02635-001	LIFE OF FAITH FELLOWSHIP INC	216 CROOKED BAYOU MCGEHEE AR 71654	ER	1.45	2.30	2.30
25	35-12-03W	005-02635-A01	PEACOCK DON F & LINDA	4 REYNOLDS DR MCGEHEE AR 71654	AV	0.18	0.15	0.15
25	35-12-03W	005-02635-A02	PEACOCK DONNIE L & JENNIFER	4 REYNOLDS DR MCGEHEE AR 71654	AV	0.22	0.23	0.23
25	35-12-03W	005-02635-B01	MCGAHA JOHN JR & THERESA L	216 CROOKED BAYOU MCGEHEE AR 71654	AV	0.59	0.53	0.53
26	04-13-03W	001-06161-000	CARSON JAMES M ET AL	C/O WHITEHEAD PATRICK WADE JONESBORO AR 72404	AV	50.00	65.90	65.90
26	04-13-03W	001-06162-000	CARSON JAMES M ET AL	C/O WHITEHEAD PATRICK WADE JONESBORO AR 72404	AV	35.09	36.27	36.27
26	04-13-03W	001-06163-000	ELLIS CAROL LYNN CARSON	1664 MASONVILLE RD MCGEHEE AR 71654	RI	0.88	0.69	0.69
26	04-13-03W	001-06164-000	CARSON JAMES M ET AL	C/O WHITEHEAD PATRICK WADE JONESBORO AR 72404	AV	28.50	23.51	23.51
26	04-13-03W	001-06165-000	RAINDANCE FARM LLC	48 EDGEHILL RD LITTLE ROCK AR 72007	AV	28.56	21.36	21.36
26	04-13-03W	001-06166-000	CARSON JAMES M ET AL	C/O WHITEHEAD PATRICK WADE JONESBORO AR 72404	AI	51.42	74.02	74.02
26	04-13-03W	001-06167-000	AKINES CLARENCE & VIRGINIA	107 KATIE CIR MCGEHEE AR 71654	AI	79.77	68.10	68.10
26	04-13-03W	001-06168-000	FRENCH MICHAEL ANTHONY & TANYA	1708 MASONVILLE RD MCGEHEE AR 71654	AI	6.00	5.98	5.98
26	04-13-03W	001-06169-000	RAINDANCE FARM LLC	48 EDGEHILL RD LITTLE ROCK AR 72007	AI	55.00	51.39	51.39
26	04-13-03W	001-06170-000	WHITAKER SAM B & ALICIA M	PO BOX 305 DERMOTT AR 71638	AV	12.88	19.16	19.16
26	04-13-03W	001-06171-000	WHITAKER SAM B & ALICIA M	PO BOX 350 DERMOTT AR 71638	AV	72.88	74.25	74.25
26	04-13-03W	001-06172-000	RAINDANCE FARM LLC	48 EDGEHILL RD LITTLE ROCK AR 72007	AV	5.00	3.65	3.65
26	04-13-03W	001-06173-000	YOUNG PHILLIP W & LINDA R REVOCABLE TRUST	YOUNG PHILLIP W & LINDA R MCGEHEE AR 71654	AI	7.25	7.21	7.21
26	04-13-03W	001-06173-001	RAINDANCE FARM LLC	48 EDGEHILL RD LITTLE ROCK AR 72007	AV	58.57	58.41	58.41
26	04-13-03W	001-06174-000	RAINDANCE FARM LLC	48 EDGEHILL RD LITTLE ROCK AR 72007	AV	77.32	78.74	78.74
26	04-13-03W	001-06175-000	UNION PACIFIC RR/PROP TAX DEPT	1400 DOUGLAS STOP 1640 OMAHA NE 68179	RV	3.10	3.65	3.65
26	05-13-03W	001-06176-000	CARSON JAMES M ET AL	C/O WHITEHEAD PATRICK WADE JONESBORO AR 72404	AV	17.50	19.06	19.06
26	05-13-03W	001-06177-000	RAINDANCE FARM LLC	48 EDGEHILL RD LITTLE ROCK AR 72007	AV	52.32	60.53	60.53
26	05-13-03W	001-06178-000	RAINDANCE FARM LLC	48 EDGEHILL RD LITTLE ROCK AR 72007	AV	62.50	61.01	61.01
26	05-13-03W	001-06179-000	AKINES CLARENCE & VIRGINIA	107 KATIE CIR MCGEHEE AR 71654	AV	17.50	18.61	18.61
26	05-13-03W	001-06180-000	RAINDANCE FARM LLC	48 EDGEHILL RD LITTLE ROCK AR 72007	AV	146.81	155.57	155.57
26	05-13-03W	001-06181-000	RAINDANCE FARM LLC	48 EDGEHILL RD LITTLE ROCK AR 72007	AV	320.00	314.88	314.88
26	06-13-03W	001-06186-000	LEVEL BASIN FARMS LLC	108 BIRDIE LN MONTICELLO AR 71655	AV	119.58	130.33	130.33
26	06-13-03W	001-06188-000	MILES JOSEPH P	511 N HYATT MONTICELLO AR 71655	AV	116.12	135.27	135.27
26	06-13-03W	001-06189-000	COCKRILL ASHLEY JR FARM LMTD	PO BOX 98 TILLAR AR 71670	AV	40.34	57.57	57.57
26	06-13-03W	001-06190-000	COCKRILL ASHLEY JR FARM LMTD	PO BOX 98 TILLAR AR 71670	AV	178.00	158.59	158.59
26	06-13-03W	001-06191-000	VALUE PROPERTIES LIMITED PARTNERSHIP	48 EDGEHILL RD LITTLE ROCK AR 72007	AV	160.00	163.79	163.79
26	07-13-03W	001-06193-000	BECK ANDREA E & RAYMOND L III	C/O MCGEHEE BANK MCGEHEE AR 71654	AV	80.00	88.84	88.84
26	07-13-03W	001-06194-000	VALUE PROPERTIES LIMITED PARTNERSHIP	48 EDGEHILL RD LITTLE ROCK AR 72007	AV	80.00	88.68	88.68
26	07-13-03W	001-06196-000	VALUE PROPERTIES LIMITED PARTNERSHIP	48 EDGEHILL RD LITTLE ROCK AR 72007	AV	175.00	177.47	177.47
26	08-13-03W	001-06202-000	WHITAKER SAM B & ALICIA M	PO BOX 350 DERMOTT AR 71638	AV	160.00	160.59	160.59
26	09-13-03W	001-06210-000	KAUFMAN KENNETH A & ELIZABETH	150 WILDWOOD FOREST RD HOT SPRINGS AR 71913	AV	52.38	64.45	64.45
26	09-13-03W	001-06212-000	WHITAKER SAM ET AL	PO BOX 350 DERMOT AR 71638	AV	36.06	37.02	37.02
26	09-13-03W	001-06212-001	SCHWARTZ MICHAEL	C/O SCHWARTZ BILL MCGEHEE AR 71654	RI	1.00	0.91	0.91
26	09-13-03W	001-06212-002	MORSE CURTIS N & THERESA BARLEY	1877 MASONVILLE RD MCGEHEE AR 71654-	RI	1.94	1.94	1.94
26	09-13-03W	001-06213-000	CALVERT SARAH HEARD	1867 MASONVILLE RD MCGEHEE AR 71654	RI	1.00	1.00	1.00
26	09-13-03W	001-06215-000	BASS BILLY L	1917 MASONVILLE RD MCGEHEE AR 71654	AI	5.18	5.01	5.01
26	09-13-03W	001-06216-000	FOWLER RONALD L & SANDRA K	1925 MASONVILLE RD MCGEHEE AR 71654	RI	4.74	4.66	4.66

MAP PAGE	SECTION TOWNSHIP RANGE	PARCEL NUMBER	OWNER NAME	* OWNER ADDRESS	*TYPE	ASSESSOR ACRE	GIS ACRE	LEVEED ACRE
26	09-13-03W	001-06217-000	BRADBERRY CLINT B	1933 MASONVILLE RD MCGEHEE AR 71654	RI	4.52	2.38	2.38
26	09-13-03W	001-06218-000	GRAHAM JACQUELINE & SAMUEL	1909 MASONVILLE RD MCGEHEE AR 71654	AI	6.06	4.98	4.98
26	09-13-03W	001-06219-000	GRAHAM GREG	1460 FLORENE ST FAYETTEVILLE AR 72704	RI	1.00	1.02	1.02
26	09-13-03W	001-06220-000	WHITAKER SAM ET AL	PO BOX 350 DERMOTT AR 71638	AV	12.40	12.61	12.61
26	09-13-03W	001-06221-000	BRADLEY DEBRAH	3310 W 59TH LOS ANGELES CA 90043	AV	6.00	4.34	4.34
26	09-13-03W	001-06221-001	BRADLEY DEBRAH POLITE	3310 W 59TH ST LOS ANGELES CA 90043	RV	1.00	0.50	0.50
26	09-13-03W	001-06222-000	WALKER JOSEPH & JACKIE	206 WALKER ST MCGEHEE AR 71654	RV	3.14	2.39	2.39
26	09-13-03W	001-06223-000	WHITAKER SAM B & ALICIA M	PO BOX 350 DERMOTT AR 71638	AV	160.00	147.62	147.62
26	09-13-03W	001-06224-000	WHITAKER JIM & LESLI	5570 HWY 278 E MCGEHEE AR 71654	AV	80.00	74.27	74.27
26	09-13-03W	001-06230-000	RR	PO BOX 2500 BROOMFIELD CO 80020	EG	10.00	3.40	3.40
26	09-13-03W	002-00163-000	CORNEAL RUSEL	2014 HWY 159 MCGEHEE AR 71654	RI	0.33	1.43	1.43
26	09-13-03W	002-00164-001	CORNEAL RUSEL & VERA	PO BOX 488 MCGEHEE AR 71654	RI	0.00	0.46	0.46
26	09-13-03W	002-00165-000	CORNEAL RUSEL & VERA	PO BOX 488 MCGEHEE AR 71654	RV	0.33	0.46	0.46
26	09-13-03W	002-00166-000	MEADE JOHN & SYLVIA A	PO BOX 181 DERMOTT AR 71638	RI	0.33	0.22	0.22
26	09-13-03W	002-00166-001	CORNEAL RUSEL & VERA	PO BOX 488 MCGEHEE AR 71654	RV	0.00	0.24	0.24
26	09-13-03W	002-00167-000	THOMAS DAVID SR TRUSTEES ETAL	314 WASHINGTON MARSHALLTOWN IA 50158-	RV	0.25	0.45	0.45
26	09-13-03W	002-00169-000	WALKER JOSEPH & JACKIE	206 WALKER MCGEHEE AR 71654	RV	0.04	0.75	0.75
26	09-13-03W	002-00170-000	WRIGHT ALTHEA & WARDELL	2000 MASONVILLE RD MCGEHEE AR 71654	RI	0.53	0.81	0.81
26	09-13-03W	002-00171-000	WALKER JOSEPH & JACKIE	206 WALKER ST MCGEHEE AR 71654	RI	0.66	0.83	0.83
26	09-13-03W	002-00172-000	HINTON ANNETTE	202 WALKER ST MCGEHEE AR 71654	RI	0.33	0.44	0.44
26	09-13-03W	002-00173-000	WALKER JOSEPH & JACKIE	206 WALKER ST MCGEHEE AR 71654	RI	0.66	0.76	0.76
26	09-13-03W	002-00174-000	WRIGHT ALEATHER WILSON & WARDELL JR	2000 MASONVILLE RD MCGEHEE AR 71654-	RV	0.33	0.47	0.47
26	09-13-03W	002-00175-000	WILLIAMS CLARA WILSON	C/O WILSON FRANK & DOLLIE MCGEHEE AR 71654	RV	0.66	0.91	0.91
26	09-13-03W	002-00176-000	WILSON DOLLIE	1951 MASONVILLE RD MCGEHEE AR 71654	RI	0.33	0.47	0.47
26	09-13-03W	002-00177-000	WILSON DOLLIE	PO BOX 1042 MCGEHEE AR 71654	RV	0.66	0.88	0.88
26	09-13-03W	002-00178-000	WILSON JOHN WESLEY	1951 MASONVILLE RD MCGEHEE AR 71654-	RI	0.33	0.48	0.48
26	09-13-03W	002-00179-000	WILSON DOLLIE	1951 MASONVILLE RD MCGEHEE AR 71654	RV	0.66	0.98	0.98
26	09-13-03W	002-00180-000	CAIN JOSEPH ET AL	914 N 3RD MCGEHEE AR 71654	RV	1.33	1.83	1.83
26	09-13-03W	002-00181-000	WALKER JOSEPH & JACKIE	206 WALKER MCGEHEE AR 71654	RV	0.21	0.16	0.16
26	09-13-03W	002-00182-000	OWENS ARTHUR & NANNIE & ANNIE DAVIS	1992 MASONVILLE RD MCGEHEE AR 71654	RV	0.33	0.53	0.53
26	09-13-03W	002-00183-000	WILSON DOLLIE	1951 MASONVILLE RD MCGEHEE AR 71654	RV	1.00	1.45	1.45
26	09-13-03W	002-00185-000	WRIGHT ALEATHER & WARDELL JR	2000 MASONVILLE RD MCGEHEE AR 71654	RV	0.17	0.24	0.24
26	09-13-03W	002-00186-000	THOMAS DAVID SR TRUSTEES ETAL	314 WASHINGTON MARSHALLTOWN IA 50158-	RV	0.17	0.20	0.20
26	09-13-03W	002-00187-000	WILSON O T	PO BOX 1042 MCGEHEE AR 71654	RV	0.33	0.40	0.40
26	09-13-03W	002-00188-000	WILLIAMS JOHN	C/O WILLIAMS SHIRLEY PORTAZE IN 46368	RV	0.10	0.32	0.32
26	09-13-03W	002-00189-000	POWELL JOSEPH & LASANDRA SHAW	606 S 2ND MCGEHEE AR 71654	RV	0.33	0.48	0.48
26	09-13-03W	002-00190-000	WILLIAMS CLARA WILSON	C/O WILSON FRANK & DOLLIE MCGEHEE AR 71654	RV	0.22	0.35	0.35
26	09-13-03W	002-00191-000	DAMASCUS CHURCH	MCGEHEE AR 71654	ER	0.00	0.05	0.05
26	09-13-03W	002-00192-000	MEADE JOHN & SYLVIA	PO BOX 181 DERMOTT AR 71638	RV	0.33	0.59	0.59
26	09-13-03W	002-00193-000	UNIQUE REALTY LLC	2002 OLD TILLAR HWY MCGEHEE AR 71654	RI	0.33	0.50	0.50
26	09-13-03W	002-00194-000	SIMMONS ANNIE JEWEL	162 DRAPER DR MADISON AL 35756-	RV	0.33	0.49	0.49
26	09-13-03W	002-00195-000	WARD ROSE SIMMS	PO BOX 321 TILLAR AR 71670	RV	0.26	0.37	0.37
26	09-13-03W	002-00195-001	MCGRW LUGENE	MCGEHEE AR 71654	RI	0.17	0.23	0.23
26	09-13-03W	002-00195-002	FRENCH STEVEN A	PO BOX 975 MCGEHEE AR 71654	RV	0.07	0.11	0.11
26	09-13-03W	002-00196-000	SIMMONS ANNIE JEWEL	162 DRAPER DR MADISON AL 35756-	RV	0.17	0.26	0.26
26	09-13-03W	002-00197-000	GRANT ALBERT	C/O WASHINGTON W C HUNTSVILLE AL 35824	RV	0.33	0.48	0.48
26	09-13-03W	002-00198-000	WILLIAMS SHIRLEY	108 LUCAS LN MONTICELLO AR 71654	RI	0.33	0.48	0.48
26	09-13-03W	002-00199-000	H P BAPTIST CHURCH		ER	0.00	1.29	1.29

MAP PAGE	SECTION TOWNSHIP RANGE	PARCEL NUMBER	OWNER NAME	* OWNER ADDRESS	*TYPE	ASSESSOR ACRE	GIS ACRE	LEVEED ACRE
26	09-13-03W	002-00200-000	GUM RIDGE PLANTATION INC	P O BOX 95 MCGEHEE AR 71654	RV	0.17	0.18	0.18
26	09-13-03W	002-00201-000	BLACKSHER ELBERT	C/O WANDA S BLACK SHER SAGINAW MI 48602	RV	1.32	1.98	1.98
26	09-13-03W	002-00202-000	WRIGHT ALEATHER & WARDELL JR	2000 MASONVILLE RD MCGEHEE AR 71654	RV	0.34	0.48	0.48
26	09-13-03W	002-00203-000	WILLIAMS JOHN D ET UX	C/O WILLIAMS SHIRLEY PORTAZE IN 46368	RV	0.26	0.40	0.40
26	09-13-03W	002-00204-000	FRASURE ELIJAH & ERMA J	PO BOX 158 MCGEHEE AR 71654	RI	0.06	0.06	0.06
26	09-13-03W	002-00205-000	MIDDLETON ERNEST & RUBY	C/O POLK RUBY LOS ANGELES CA 90003	RV	2.00	2.28	2.28
26	09-13-03W	002-00206-000	MCGRAW LUGENE	303 ROOSVELT ST MCGEHEE AR 71654	RI	0.17	0.55	0.55
26	09-13-03W	002-00208-000	POLITE SAM	103 JOHNSON ST MCGEHEE AR 71654	RI	0.42	0.79	0.79
26	09-13-03W	002-00209-000	CAIN JOSEPH JR ET AL	1219 W PIRU COMPTON CA 90222	RV	2.00	2.56	2.56
26	09-13-03W	002-00210-000	CAIN JOSEPH JR ET AL	1219 W PIRU COMPTON CA 90222	RV	1.23	3.07	3.07
26	09-13-03W	002-00211-000	POWELL JOSEPH & LASANDRA	200 SHERMAN MCGEHEE AR 71654	RV	0.33	0.43	0.43
26	09-13-03W	002-00212-000	WRIGHT WARDELL JR	PO BOX 1212 MCGEHEE AR 71654	RV	0.33	0.44	0.44
26	09-13-03W	002-00213-000	WALKER JOSEPH & JACKIE	206 WALKER ST MCGEHEE AR 71654	RV	0.08	0.41	0.41
26	09-13-03W	002-00214-000	WALKER JOSEPH & JACKIE	206 WALKER ST MCGEHEE AR 71654	RV	0.30	0.85	0.85
26	09-13-03W	002-00215-000	POLITE TERESA & SAM	103 JOHNSON ST MCGEHEE AR 71654	RV	0.33	0.46	0.46
26	09-13-03W	002-00216-000	POLITE TERESA & SAM	103 JOHNSON ST MCGEHEE AR 71654	RV	0.33	0.45	0.45
26	09-13-03W	002-00217-000	POLITE SAMUEL & TERESA	103 JOHNSON MCGEHEE AR 71654	RV	2.00	2.64	2.64
26	09-13-03W	002-00218-000	HENRY ALMER	232 FOUR MILE CREEK DERMOTT AR 71638	RV	0.33	0.42	0.42
26	09-13-03W	002-00219-000	POLITE SAM	103 JOHNSON ST MCGEHEE AR 71654	RV	0.66	1.14	1.14
26	09-13-03W	002-00220-000	COUNCIL JOANNA	C/O MOORE BARBARA RICHMOND CA 94804	RV	0.33	0.64	0.64
26	09-13-03W	002-00221-000	MCGRAW JIMMY & ALEXA	5546 ROSEMONT AVE WASHINGTON PARK IL 62204	RV	0.33	0.63	0.63
26	09-13-03W	002-00222-000	SCOTT ALMA-LIFE ESTATE	SCOTT ALMA NORTH CHICAGO IL 60064-	RV	0.66	0.40	0.40
26	31-12-03W	001-06007-000	LEVEL BASIN FARMS LLC	108 BIRDIE LN MONTICELLO AR 71655	AV	151.60	168.76	168.76
26	31-12-03W	001-06010-000	WHITAKER SAM ET AL	PO BOX 350 DERMOTT AR 71638	AV	234.01	263.58	263.58
26	31-12-03W	001-06011-000	LEVEL BASIN FARMS LLC	108 BIRDIE LN MONTICELLO AR 71655	AV	26.40	38.09	38.09
26	31-12-03W	001-06012-000	LEVEL BASIN FARMS LLC	108 BIRDIE LN MONTICELLO AR 71655	AV	11.60	17.52	17.52
26	31-12-03W	001-06014-000	LEVEL BASIN FARMS LLC	108 BIRDIE LN MONTICELLLO AR 71655	AV	141.00	144.22	144.22
26	31-12-03W	001-06016-000	CEMETERY		EB	3.00	3.94	3.94
26	32-12-03W	001-06019-000	WHITAKER SAM B & JIM	1108 N 2ND MCGEHEE AR 71654-	AV	160.00	164.90	164.90
26	32-12-03W	001-06023-000	RAINDANCE FARM LLC	48 EDGEHILL RD LITTLE ROCK AR 72007	AV	200.00	208.37	208.37
26	32-12-03W	001-06029-000	RAINDANCE FARM LLC	48 EDGEHILL RD LITTLE ROCK AR 72007	AV	120.00	123.43	123.43
26	33-12-03W	001-06032-000	CITY OF MCGEHEE	PO BOX 612 MCGEHEE AR 71654	EG	20.00	20.04	20.04
26	33-12-03W	001-06034-000	CASTLEBERRY ROBERT C ET AL	4327 EAGLE FORK DR HOUSTON TX 77084-	AV	133.19	128.41	128.41
26	33-12-03W	001-06038-000	CHENNAULT G K	PO BOX 394 MCGEHEE AR 71654	AV	37.27	37.30	37.30
26	33-12-03W	001-06039-000	RAINDANCE FARM LLC	48 EDGEHILL RD LITTLE ROCK AR 72007	AV	25.00	25.79	25.79
26	33-12-03W	001-06040-000	BLISS JOHN D & LYNN A REVOCABLE TRUST	BLISS JOHN D & LYNN A-TRUSTEES MCGEHEE AR 71654	AV	8.34	8.36	8.36
26	33-12-03W	001-06042-000	BLISS JOHN D & LYNN A REVOCABLE TRUST	BLISS JOHN D & LYNN A-TRUSTEE MCGEHEE AR 71654	AI	80.00	81.28	81.28
26	33-12-03W	001-06043-000	WHITAKER SAM B & JIM	1108 N 2ND MCGEHEE AR 71654	AV	80.00	81.23	81.23
26	33-12-03W	001-06044-000	CASTLEBERRY ROBERT C ET AL	4327 EAGLE FORK DR HOUSTON TX 77084-	AV	7.41	7.45	7.45
26	33-12-03W	001-06045-001	BRUINGTON BRENT ET UX	1641 MASONVILLE RD MCGEHEE AR 71654	RI	1.00	2.00	2.00
26	33-12-03W	001-06046-000	AKINES CLARENCE & VIRGINIA	107 KATIE CIR MCGEHEE AR 71654	AI	5.26	4.28	4.28
27	07-13-03W	001-06200-000	VALUE PROPERTIES LIMITED PARTNERSHIP	48 EDGEHILL RD LITTLE ROCK AR 72007	AV	175.85	177.14	177.14
27	07-13-03W	001-06201-000	WHITAKER SAM B & JIM	1108 N 2ND MCGEHEE AR 71654-	AV	160.00	176.80	176.80
27	08-13-03W	001-06203-000	BECK ANDREA E & RAYMOND L III	C/O MCGEHEE BANK MCGEHEE AR 71654	AV	320.00	324.62	324.62
27	08-13-03W	001-06209-000	WHITAKER JIM & LESLI	5570 HWY 278 E MCGEHEE AR 71654	AV	160.00	160.45	160.45
27	09-13-03W	001-06225-000	BECK ANDREA E & RAYMOND L III	C/O MCGEHEE BANK MCGEHEE AR 71654	AV	40.00	37.40	37.40
27	09-13-03W	001-06226-000	GUM RIDGE PLANTATION INC	PO BOX 95 MCGEHEE AR 71654	AV	7.52	4.87	4.87
27	09-13-03W	001-06226-001	WHITAKER JIM & LESLI	5570 HWY 278 E MCGEHEE AR 71654	AV	32.48	32.49	32.49

MAP PAGE	SECTION TOWNSHIP RANGE	PARCEL NUMBER	OWNER NAME	* OWNER ADDRESS	*TYPE	ASSESSOR ACRE	GIS ACRE	LEVEED ACRE
27	09-13-03W	001-06228-000	GUM RIDGE PLANTATION INC	PO BOX 95 MCGEHEE AR 71654	AV	15.89	76.92	76.92
27	16-13-03W	001-06276-000	FRENCH NADINE	PO BOX 975 MCGEHEE AR 71654	AV	40.00	38.11	38.11
27	16-13-03W	001-06277-000	FRENCH NADINE	PO BOX 975 MCGEHEE AR 71654	AV	5.00	4.78	4.78
27	16-13-03W	001-06278-000	FRENCH NADINE	PO BOX 975 MCGEHEE AR 71654	AV	20.00	20.17	20.17
27	16-13-03W	001-06279-000	FRENCH NADINE	PO BOX 975 MCGEHEE AR 71654	AV	20.00	19.03	19.03
27	16-13-03W	001-06280-000	CASTLEBERRY ROBERT C ET AL	4327 EAGLE FORK DR HOUSTON TX 77084	AV	61.84	34.65	34.65
27	16-13-03W	001-06281-000	CASTLEBERRY ROBERT C ET AL	4327 EAGLE FORK DR HOUSTON TX 77084	AV	65.00	76.39	76.39
27	16-13-03W	001-06282-000	FRENCH NADINE	PO BOX 975 MCGEHEE AR 71654	AV	13.00	10.92	10.92
27	16-13-03W	001-06283-000	BECK ANDREA E & RAYMOND L III	C/O MCGEHEE BANK MCGEHEE AR 71654	AV	26.58	33.63	33.63
27	16-13-03W	001-06284-000	BECK ANDREA E & RAYMOND L III	C/O MCGEHEE BANK MCGEHEE AR 71654	AV	68.58	67.26	67.26
27	16-13-03W	001-06286-000	CASTLEBERRY ROBERT C ET AL	4327 EAGLE FORK DR HOUSTON TX 77084	AV	40.00	38.05	38.05
27	16-13-03W	001-06287-000	FRENCH NADINE	PO BOX 975 MCGEHEE AR 71654	AV	28.00	18.89	18.89
27	16-13-03W	001-06288-000	BECK ANDREA E & RAYMOND L III	C/O MCGEHEE BANK MCGEHEE AR 71654	AV	22.00	29.57	29.57
27	16-13-03W	001-06289-000	FRENCH NADINE	PO BOX 975 MCGEHEE AR 71654	AV	20.00	20.43	20.43
27	16-13-03W	001-06290-000	FRENCH NADINE	PO BOX 975 MCGEHEE AR 71654	AV	10.00	7.33	7.33
27	16-13-03W	001-06291-000	CASTLEBERRY ROBERT C ET AL	4327 EAGLE FORK DR HOUSTON TX 77084	AV	80.00	75.85	75.85
27	16-13-03W	001-06292-000	CASTLEBERRY ROBERT C ET AL	4327 EAGLE FORK DR HOUSTON TX 77084	AV	80.00	75.96	75.96
27	16-13-03W	001-06294-000	SOUTHEASTERN FARMS LLC	14550 EXCELSIOR BLVD MINNETONKA MN 55345	AV	40.00	37.77	37.77
27	17-13-03W	001-06296-000	BECK ANDREA E & RAYMOND L III	C/O MCGEHEE BANK MCGEHEE AR 71654	AV	320.00	318.07	318.07
27	17-13-03W	001-06300-000	BECK ANDREA E & RAYMOND L III	C/O MCGEHEE BANK MCGEHEE AR 71654	AV	24.44	20.14	20.14
27	17-13-03W	001-06300-001	KUNZ EDWIN & SIRGLINDE	C/O AGRI WORLD GREENVILLE MS 38702	AV	15.56	20.02	20.02
27	17-13-03W	001-06301-000	KUNZ EDWIN & SIEGLINDE	C/O AGRI WORLD GREENVILLE MS 38702	AV	92.90	92.89	92.89
27	17-13-03W	001-06301-001	BECK ANDREA E & RAYMOND L III	C/O MCGEHEE BANK MCGEHEE AR 71654	AV	27.10	27.72	27.72
27	17-13-03W	001-06302-000	KUNZ EDWIN & SIEGLINDE	C/O AGRI WORLD GREENVILLE MS 38702	AV	40.00	40.41	40.41
27	17-13-03W	001-06303-000	KUNZ EDWIN & SIEGLINDE	C/O AGRI WORLD GREENVILLE MS 38702	AV	32.94	26.66	26.66
27	17-13-03W	001-06303-001	BECK ANDREA E & RAYMOND L III	C/O MCGEHEE BANK MCGEHEE AR 71654	AV	7.06	13.56	13.56
27	17-13-03W	001-06304-000	KUNZ EDWIN & SIEGLINDE	C/O AGRI WORLD GREENVILLE MS 38702	AV	80.00	81.03	81.03
27	18-13-03W	001-06305-000	WHITAKER SAM B & JIM	1108 N 2ND MCGEHEE AR 71654-	AV	80.00	85.39	85.39
27	18-13-03W	001-06307-000	CROCKETT JOHN	312 W PINES DERMOTT AR 71638	AV	20.00	21.20	21.20
27	18-13-03W	001-06308-000	JUSTICE LESLIE	1019 W DANIELS DERMOTT AR 71638	AV	20.00	21.36	21.36
27	18-13-03W	001-06309-000	KUNZ FAMILY 2011 TRUST	C/O MAX KUNZ & PAVEL-TRUSTEES LAKE VILLAGE AR 71653	AV	40.00	42.44	42.44
27	18-13-03W	001-06310-000	DENNINGTON ANNE A & CLAYTON E	PO BOX 809 DERMOTT AR 71638	AV	264.80	255.78	255.78
27	18-13-03W	001-06313-000	DENNINGTON ANNE A & CLAYTON E	PO BOX 809 DERMOTT AR 71638	AV	40.00	34.61	34.61
27	18-13-03W	001-06314-000	DENNINGTON R H & ANITA	PO BOX 809 DERMOTT AR 71638	AV	7.39	7.39	7.39
27	18-13-03W	001-06315-000	MOSS JANET DENNINGTON	34 BUCKNER LN DERMOTT AR 71638	AV	40.00	41.95	41.95
27	18-13-03W	001-06316-000	KUNZ EDWIN & SIEGLINDE	C/O AGRI WORLD GREENVILLE MS 38702	AV	80.00	84.16	84.16
27	18-13-03W	001-06317-000	CROCKETT JOHN	312 W PINES DERMOTT AR 71638	AV	20.00	20.82	20.82
27	18-13-03W	001-06318-000	JUSTICE LESLIE	1019 W DANIELS DERMOTT AR 71638	AV	20.00	21.34	21.34
27	18-13-03W	001-06319-000	KUNZ EDWIN & SIEGLINDE	C/O AGRI WORLD GREENVILLE MS 38702	AV	40.00	41.94	41.94
28	02-13-03W	001-06119-000	GILL JAMES A JR & SHANNON	1506 CROOKED BAYOU MCGEHEE AR 71654	AI	75.73	75.32	75.32
28	02-13-03W	001-06120-000	GILL JAMES A & SHANNON M	1506 CROOKED BAYOU MCGEHEE AR 71654-	AV	16.80	22.25	22.25
28	02-13-03W	001-06120-001	ARKANSAS STATE HIGHWAY COMMISSION	PO BOX 2261 LITTLE ROCK AR 72203-	EG	0.20	3.37	3.37
28	02-13-03W	001-06121-000	HOFFMAN CLARE EWING REVOCABLE TRUST	HOFFMAN CLARE EWING-TRUSTEE MCGEHEE AR 71654	AV	17.23	14.92	14.92
28	02-13-03W	001-06122-000	KAUFMAN C F & CARL	C/O KAUFMAN R SUBIACO AR 72865	AV	42.87	36.35	36.35
28	02-13-03W	001-06123-000	KAUFMAN JUSTIN G & DORISSA M	169 KAUFMAN LN MCGEHEE AR 71654	RI	1.15	1.24	1.24
28	10-13-03W	001-06231-000	KAUFMAN KENNETH A & ELIZABETH	150 WILDWOOD FOREST RD HOT SPRINGS AR 71913	AV	315.09	317.50	317.50
28	10-13-03W	001-06231-001	TABOR GREGORY BRIAN & CAROLYN	101 RAZORBACK DR MCGEHEE AR 71654	RI	4.91	4.91	4.91
28	10-13-03W	001-06232-000	GUM RIDGE PLANTATION INC	PO BOX 95 MCGEHEE AR 71654	AV	320.00	321.17	321.17

MAP PAGE	SECTION TOWNSHIP RANGE	PARCEL NUMBER	OWNER NAME	* OWNER ADDRESS	*TYPE	ASSESSOR ACRE	GIS ACRE	LEVEED ACRE
28	11-13-03W	001-06235-000	KAUFMAN C F & CARL	C/O KAUFMAN R SUBIACO AR 72865	AV	20.50	26.78	26.78
28	11-13-03W	001-06236-000	GILL JAMES A & SHANNON M	1506 CROOKED BAYOU MCGEHEE AR 71654	AV	7.00	0.06	0.06
28	11-13-03W	001-06237-000	HOFFMAN CLARE EWING REVOCABLE TRUST	C/O MCGEHEE BANK MCGEHEE AR 71654	AV	43.77	48.88	48.88
28	11-13-03W	001-06237-001	ARKANSAS STATE HIGHWAY COMMISSION	PO BOX 2261 LITTLE ROCK AR 72203-	EG	6.98	8.29	8.29
28	11-13-03W	001-06238-000	HOFFMAN CLARE EWING REVOCABLE TRUST	HOFFMAN CLARE EWING-TRUSTEE MCGEHEE AR 71654	AV	80.00	75.20	75.20
28	11-13-03W	001-06239-000	GUM RIDGE PLANTATION INC	PO BOX 95 MCGEHEE AR 71654	AI	312.14	306.60	306.60
28	11-13-03W	001-06239-001	ARKANSAS STATE HIGHWAY COMMISSION	PO BOX 2261 LITTLE ROCK AR 72203-	EG	6.86	10.37	10.37
28	13-13-03W	001-06249-000	HARPER HAYDEN J JR	12 ADCOCK CIR MCGEHEE AR 71654	AI	320.00	318.26	318.26
28	13-13-03W	001-06250-000	GUM RIDGE PLANTATION INC	PO BOX 95 MCGEHEE AR 71654	AV	320.00	323.13	323.13
28	14-13-03W	001-06252-000	GUM RIDGE PLANTATION INC	PO BOX 95 MCGEHEE AR 71654	AI	314.50	316.68	316.68
28	14-13-03W	001-06252-001	ARKANSAS STATE HIGHWAY COMMISSION	PO BOX 2261 LITTLE ROCK AR 72203-	EG	5.50	7.27	7.27
28	14-13-03W	001-06253-000	GUM RIDGE PLANTATION INC	PO BOX 95 MCGEHEE AR 71654	AV	154.50	154.53	154.53
28	14-13-03W	001-06253-001	ARKANSAS STATE HIGHWAY COMMISSION	PO BOX 2261 LITTLE ROCK AR 72203-	EG	5.50	7.43	7.43
28	14-13-03W	001-06254-000	BOWLING WILLIAM C JR ET AL	1709 HAVEN RD HOLTVILLE CA 92250	AV	160.00	161.82	161.82
28	15-13-03W	001-06255-000	POLK EVA S	110 CENTRAL CIRCLE MONTICELLO AR 71655	RV	0.92	0.92	0.92
28	15-13-03W	001-06256-000	BOSCH JOHN M & MARLENE ET AL	1026 N COUNTY RD 257-OE NEWMAN IL 61942-7509	AI	69.85	62.75	62.75
28	15-13-03W	001-06256-002	RIAL MATTHEW MARTIN	5464 HWY 278 E DERMOTT AR 71638	CV	7.23	7.27	7.27
28	15-13-03W	001-06257-000	FRENCH MICHAEL A	PO BOX 50 MCGEHEE AR 71654	RI	4.00	4.04	4.04
28	15-13-03W	001-06258-000	FRENCH STEVEN ARZO & MICHAEL D	PO BOX 915 MCGEHEE AR 71654	AV	60.00	57.71	57.71
28	15-13-03W	001-06260-000	GUM RIDGE PLANTATION INC	PO BOX 95 MCGEHEE AR 71654	AV	20.00	23.88	23.88
28	15-13-03W	001-06261-000	GUM RIDGE PLANTATION INC	PO BOX 95 MCGEHEE AR 71654	AV	40.00	40.62	40.62
28	15-13-03W	001-06262-000	FRENCH NADINE	PO BOX 975 MCGEHEE AR 71654	AV	120.00	120.97	120.97
28	15-13-03W	001-06267-000	CREATH BERTHA LAVERNE ET AL	C/O BERTHA LAVERNE SMITH DERMOTT AR 71638	AV	80.00	80.54	80.54
28	15-13-03W	001-06268-000	SIMS DOYLE B ET AL	404 CROOKED BAYOU DR MCGEHEE AR 71654	AV	40.00	40.37	40.37
28	15-13-03W	001-06269-000	BOSCH JOHN M & MARLENE	1026 N COUNTY RD 257-OE NEWMAN IL 61942-7509	AV	40.00	40.39	40.39
28	15-13-03W	001-06270-000	FRENCH STEVEN ARZO & MICHAEL D	PO BOX 915 MCGEHEE AR 71654	AV	9.57	11.50	11.50
28	15-13-03W	001-06270-002	RIAL JIMMIE WAYNE SR	23 WOLFE DR MCGEHEE AR 71654-	AV	9.43	9.65	9.65
28	15-13-03W	001-06271-000	ZENO FAMILY TRUST	C/O ZENO LARY BRYANT AR 72022	AV	40.00	38.01	38.01
28	15-13-03W	001-06272-000	FRENCH STEVEN ARZO & MICHAEL D	PO BOX 915 MCGEHEE AR 71654	AV	19.00	20.90	20.90
28	15-13-03W	001-06274-000	BOSCH JOHN M & MARLENE	1026 N COUNTY RD 257-OE NEWMAN IL 61942-9509	AV	80.00	78.68	78.68
29	16-13-02W	001-03675-000	WELLS TONY F & JODIE S LIVING TRUST	WELLS TONY F & JODIE S-TRUSTEES TILLAR AR 71670-	AV	466.00	487.47	487.47
29	16-13-02W	001-03677-000	THOMPSON R C RESIDUARY TRUST	C/O MCGEHEE BK TRUST DEPT MCGEHEE AR 71654	AV	137.90	187.89	187.89
29	17-13-02W	001-03679-000	JOHNSON BARBARA JEAN	125 BAYWOOD LN MONTICELLO AR 71655	AI	158.99	163.30	163.30
29	17-13-02W	001-03683-000	JOHNSON BARBARA JEAN	125 BAYWOOD LN MONTICELLO AR 71655	AV	70.84	77.44	77.44
29	17-13-02W	001-03684-000	HWY		EG	9.16	3.85	3.85
29	17-13-02W	001-03685-000	JOHNSTON FARMS INC	3501 OAKWOOD RD #4 LITTLE ROCK AR 72202	AV	80.00	81.05	81.05
29	17-13-02W	001-03686-000	COURTNEY CHAS J	C/O SIMMONS TRUST DEPT PINE BLUFF AR 71611	AV	74.00	77.04	77.04
29	17-13-02W	001-03687-000	RR	PO BOX 2500 BROOMFIELD CO 80020	EG	6.00	3.68	3.68
29	17-13-02W	001-03688-000	LOST CHAIN LAND CO LLC	226 HWY 159 S MCGEHEE AR 71654	AV	80.00	80.49	80.49
29	17-13-02W	001-03689-000	LOST CHAIN LAND CO LLC	C/O LOUANN GILLIAM-SALES MCGEHEE AR 71654	AV	80.00	81.20	81.20
29	17-13-02W	001-03690-000	COURTNEY CHAS J	C/O SIMMONS TRUST DEPT PINE BLUFF AR 71611	AI	80.00	80.97	80.97
29	18-13-02W	001-03692-000	JOHNSTON FARMS INC	3501 OAKWOOD RD #4 LITTLE ROCK AR 72202	AV	305.18	312.48	312.48
29	18-13-02W	001-03693-000	LOST CHAIN LAND CO LLC	226 HWY 159 S MCGEHEE AR 71654	AV	150.68	156.25	156.25
29	18-13-02W	001-03694-000	LOST CHAIN LAND CO LLC	226 HWY 159 S MCGEHEE AR 71654	AV	160.00	156.69	156.69
29	19-13-02W	001-03695-000	LOST CHAIN LAND CO LLC	226 HWY 159 S MCGEHEE AR 71654	AV	160.00	159.68	159.68
29	19-13-02W	001-03696-000	LOST CHAIN LAND CO LLC	226 HWY 159 S MCGEHEE AR 71654	AV	151.35	159.56	159.56
29	19-13-02W	001-03700-000	HARPER HAYDEN J JR	12 ADCOCK CIR MCGEHEE AR 71654-	AV	75.70	80.06	80.06
29	19-13-02W	001-03701-000	HARPER HAYDEN J JR	12 ADCOCK CIR MCGEHEE AR 71654-	AV	35.70	40.07	40.07

MAP PAGE	SECTION TOWNSHIP RANGE	PARCEL NUMBER	OWNER NAME	* OWNER ADDRESS	*TYPE	ASSESSOR ACRE	GIS ACRE	LEVEED ACRE
29	19-13-02W	001-03702-000	HARPER HAYDEN J JR	12 ADCOCK CIR MCGEHEE AR 71654	AV	10.93	17.60	17.60
29	19-13-02W	001-03702-001	MOSS SWAN B III & GAY C	110 BUCKNER LANE DERMOTT AR 71638-	AV	9.07	2.04	2.04
29	19-13-02W	001-03703-000	HARPER HAYDEN J JR	12 ADCOCK CIR MCGEHEE AR 71654	AV	20.00	20.39	20.39
29	19-13-02W	001-03704-000	LOST CHAIN LAND CO LLC	226 HWY 159 S MCGEHEE AR 71654	AV	80.00	79.90	79.90
29	19-13-02W	001-03705-000	HARPER HAYDEN J JR	12 ADCOCK CIR MCGEHEE AR 71654	AV	80.00	79.97	79.97
29	20-13-02W	001-03706-000	COURTNEY CHAS J	C/O SIMMONS TRUST DEPT PINE BLUFF AR 71611	AV	157.00	158.94	158.94
29	20-13-02W	001-03707-000	RR	PO BOX 2500 BROOMFIELD CO 80020	EG	3.00	2.15	2.15
29	20-13-02W	001-03708-000	KAUFMAN FAMILY FARMS LLC	PO BOX 646 DERMOTT AR 71638	AV	154.00	144.60	144.60
29	20-13-02W	001-03709-000	KAUFMAN FAMILY FARMS LLC	PO BOX 646 DERMOTT AR 71638	RI	1.00	1.08	1.08
29	20-13-02W	001-03710-000	LOST CHAIN LAND CO LLC	C/O LOUANN GILLIAM-SALES MCGEHEE AR 71654	AV	97.00	112.12	112.12
29	20-13-02W	001-03711-000	RR	PO BOX 2500 BROOMFIELD CO 80020	EG	6.00	5.04	5.04
29	20-13-02W	001-03712-000	RR	PO BOX 2500 BROOMFIELD CO 80020	EG	3.00	2.48	2.48
29	20-13-02W	001-03713-000	MOSS SWAN B JR & JANET D	190 BOOKER LN DERMOTT AR 71638	AI	135.00	137.34	137.34
29	20-13-02W	001-03714-000	KAUFMAN FAMILY FARMS LLC	PO BOX 646 DERMOTT AR 71638	AV	3.51	3.71	3.71
29	20-13-02W	001-03715-000	KAUFMAN FAMILY FARMS LLC	PO BOX 646 DERMOTT AR 71638	AI	80.00	81.30	81.30
29	21-13-02W	001-03716-000	JOHNSON BARBARA GILLIAM	125 BAYWOOD LN MONTICELLO AR 71655	AV	60.00	62.41	62.41
29	21-13-02W	001-03717-000	THOMPSON R C RESIDUARY TRUST	C/O MCGEHEE BK TRUST DEPT MCGEHEE AR 71654	AV	40.00	41.37	41.37
29	21-13-02W	001-03718-000	THOMPSON R C RESIDUARY TRUST	C/O MCGEHEE BK TRUST DEPT MCGEHEE AR 71654	AV	42.00	41.36	41.36
29	21-13-02W	001-03719-000	JOHNSON BARBARA GILLIAM	125 BAYWOOD LN MONTICELLO AR 71655	AV	18.00	19.91	19.91
29	21-13-02W	001-03721-000	5M LAND & TIMBER LLC	209 THOMPSON AVE EL DORADO AR 71730	AV	160.00	165.06	165.06
29	21-13-02W	001-03723-000	LOST CHAIN LAND CO LLC	C/O LOUANN GILLIAM-SALES MCGEHEE AR 71654-	AV	40.00	40.74	40.74
29	21-13-02W	001-03723-001	JOHNSON BARBARA JEAN	125 BAYWOOD LN MONTICELLO AR 71655	AV	40.00	40.95	40.95
29	21-13-02W	001-03724-000	JOHNSON BARBARA JEAN	125 BAYWOOD LN MONTICELLO AR 71655	AV	40.00	40.95	40.95
29	21-13-02W	001-03725-000	KAUFMAN FAMILY FARMS LLC	PO BOX 646 DERMOTT AR 71638	AV	40.00	40.74	40.74
29	21-13-02W	001-03726-000	SELMAN FAMILY FARM PARTNERSHIP	151 GIN RD EUDORA AR 71640	AV	50.60	45.29	45.29
29	21-13-02W	001-03727-000	LOST CHAIN LAND CO LLC	C/O LOUANN GILLIAM-SALES MCGEHEE AR 71654	AV	109.40	118.07	118.07
29	28-13-02W	001-03793-000	COURTNEY CHAS J	C/O SIMMONS TRUST DEPT PINE BLUFF AR 71611	AV	76.00	74.57	74.57
29	28-13-02W	001-03794-000	KAUFMAN MARK W	875 HWY 159 S DERMOTT AR 71638	AI	80.00	80.28	80.28
29	28-13-02W	001-03798-000	KAUFMAN MARK	PO BOX 646 DERMOTT AR 71638	AV	23.00	18.07	18.07
29	28-13-02W	001-03799-000	KAUFMAN MARK W	875 HWY 159 S DERMOTT AR 71638	AV	57.00	62.40	62.40
29	28-13-02W	001-03800-000	KAUFMAN MARK W	875 HWY 159 S DERMOTT AR 71638	AV	23.00	23.14	23.14
29	28-13-02W	001-03801-000	LOST CHAIN LAND CO LLC	C/O LOU ANN GILLIAM-SALES MCGEHEE AR 71654	AV	19.00	17.51	17.51
29	28-13-02W	001-03802-000	LOST CHAIN LAND CO LLC	C/O LOU ANN GILLIAM-SALES MCGEHEE AR 71654	AV	20.00	20.39	20.39
29	28-13-02W	001-03803-000	LOST CHAIN LAND CO LLC	C/O LOU ANN GILLIAM-SALES MCGEHEE AR 71654	AV	18.00	19.40	19.40
29	28-13-02W	001-03805-000	STEELE WALTER LEE & TWILIA J KNOSBY	C/O STEELE WALTER LEE HOOKS TX 75561	AI	40.00	40.17	40.17
29	28-13-02W	001-03806-000	KNOSBY JOHN E REVOCABLE TRUST ET AL	C/O KNOSBY TWILLA NEW BOSTON TX 75570	AV	39.00	39.23	39.23
29	28-13-02W	001-03807-000	COMPTON JOHN A & VIRGINIA ANN	813 HWY 35 DERMOTT AR 71638	RI	1.00	1.00	1.00
29	28-13-02W	001-03810-001	KAUFMAN MARK W	875 HWY 159 S DERMOTT AR 71638	AV	16.00	24.95	24.95
29	29-13-02W	001-03812-000	LOST CHAIN LAND CO LLC	C/O LOUANN GILLIAM-SALES MCGEHEE AR 71654	AV	106.00	99.19	99.19
29	29-13-02W	001-03819-000	LOST CHAIN LAND CO LLC	C/O LOUANN GILLIAM-SALES MCGEHEE AR 71654	AV	12.10	12.68	12.68
29	29-13-02W	001-03819-001	MOSS SWAN B & JANET D	190 BUCKNER LN DERMOTT AR 71638	AV	23.50	25.92	25.92
29	29-13-02W	001-03821-000	MOSS SWAN B JR & JANET D	190 BUCKNER LANE DERMOTT AR 71638	AV	47.50	42.76	42.76
29	29-13-02W	001-03822-000	LOST CHAIN LAND CO LLC	C/O LOU ANN GILLIAM-SALES MCGEHEE AR 71654	AV	99.46	96.87	96.87
29	29-13-02W	001-03822-001	WILLIAMS SUE	981 HWY 159 S DERMOTT AR 71638	RI	1.50	1.08	1.08
29	29-13-02W	001-03822-002	PERRY LARRY M & ANITA	1013 HWY 159 S DERMOTT AR 71638	RI	1.54	1.78	1.78
29	29-13-02W	001-03824-000	GOLDEN ANGELA R & CHRIS	1005 HWY 159 S DERMOTT AR 71638	RI	2.00	2.14	2.14
29	29-13-02W	001-03825-000	MORRIS JOHN & BERNICE	977 HWY 159 S DERMOTT AR 71638	RI	1.50	1.44	1.44
29	29-13-02W	001-03826-000	LOST CHAIN LAND CO LLC	C/O LOUANN GILLIAM-SALES MCGEHEE AR 71654-	AV	20.00	26.43	26.43

MAP PAGE	SECTION TOWNSHIP RANGE	PARCEL NUMBER	OWNER NAME	* OWNER ADDRESS	*TYPE	ASSESSOR ACRE	GIS ACRE	LEVEED ACRE
29	29-13-02W	001-03828-003	HALLEY CEMETERY ASSOCIATION	C/O HITE JOHN DERMOTT AR 71638-	EB	0.55	0.45	0.45
29	30-13-02W	001-03865-000	MOSS SWAN B JR & JANET D	190 BUCKNER LANE DERMOTT AR 71638	AV	160.00	155.24	155.24
29	30-13-02W	001-03867-000	HARPER HAYDEN J JR	12 ADCKOCK CIR MCGEHEE AR 71654	AV	18.00	55.95	55.95
29	30-13-02W	001-03867-001	MOSS SWAN B III & GAY C	110 BUCKNER LANE DERMOTT AR 71638-	AV	56.93	44.08	44.08
29	30-13-02W	001-03868-000	MOSS SWAN B JR & JANET D	190 BUCKNER LANE DERMOTT AR 71638	AV	74.64	61.28	61.28
29	30-13-02W	001-03871-000	LOST CHAIN LAND CO LLC	C/O LOUANN GILLIAM-SALES MCGEHEE AR 71654	AV	100.72	103.52	103.52
29	30-13-02W	001-03877-000	LOST CHAIN LAND CO LLC	C/O LOUANN GILLIAM-SALES MCGEHEE AR 71654	AV	19.31	21.05	21.05
30	13-13-02W	001-03664-000	NUNN MICHAELNE MEYER	200 UNIVERSITY AVE WAXAHACHIE TX 75165	AI	103.00	107.04	107.04
30	13-13-02W	001-03666-000	WELLS TONY F & JODIE S LIVING TRUST ET AL	WELLS TONY F & JODIE S-TRUSTEES TILLAR AR 71670-	AV	217.00	224.25	224.25
30	14-13-02W	001-03670-000	GLASGOW BRYAN E & MARGARET C-LIFE ESTATE	C/O GAIRHAN GENA SUE FISHER AR 72429-	AV	320.00	328.02	328.02
30	14-13-02W	001-03670-001	GLASGOW BRYAN E & MARGARET-LIFE ESTATE	C/O POHLNER JANET FISHER AR 72429-	AV	320.00	329.57	329.57
30	15-13-02W	001-03671-000	THOMPSON MICHAEL	594 RALPH LANE MCGEHEE AR 71654	AV	315.00	332.45	332.45
30	15-13-02W	001-03671-001	JOHNSON BARBARA GILLIAM	125 BAYWOOD LN MONTICELLO AR 71655	AV	5.00	4.99	4.99
30	15-13-02W	001-03672-000	GLOSUP DAVID L & DOYLE L JR	PO BOX 1066 MCGEHEE AR 71654-	AV	80.00	85.39	85.39
30	15-13-02W	001-03673-000	THOMPSON R C RESIDUARY TRUST	C/O MCGEHEE BANK TRUST DEPT MCGEHEE AR 71654	AI	80.00	84.75	84.75
30	15-13-02W	001-03674-000	IRBY MARY JO AND PAMELA ANN	586 WATSONWOOD DR NASHVILLE TN 37212	AV	160.00	166.98	166.98
30	16-13-02W	001-03676-000	THOMPSON MICHAEL VANCE & NANCY	594 RALPH LANE MCGEHEE AR 71654	RI	2.10	2.42	2.42
30	22-13-02W	001-03728-000	BARTHOLOMEW PLANTING LLC	PO BOX 156 MCGEHEE AR 71654	AV	40.00	41.13	41.13
30	22-13-02W	001-03729-000	JOHNSON BARBARA GILLIAM	125 BAYWOOD LN MONTICELLO AR 71655	AV	80.00	82.98	82.98
30	22-13-02W	001-03731-000	TEASLEY C B	PO BOX 27 DERMOTT AR 71638	AV	40.00	41.06	41.06
30	22-13-02W	001-03732-000	JOHNSON BARBARA GILLIAM	125 BAYWOOD LN MONTICELLO AR 71655	AV	40.00	41.47	41.47
30	22-13-02W	001-03733-000	SELMAN FAMILY FARM PARTNERSHIP	151 GIN RD EUDORA AR 71640	AV	80.00	82.06	82.06
30	22-13-02W	001-03735-000	THOMPSON R C RESIDUARY TRUST	C/O MCGEHEE BK TRUST DEPT MCGEHEE AR 71654	AV	40.00	41.42	41.42
30	22-13-02W	001-03736-000	JOHNSON BARBARA GILLIAM	125 BAYWOOD LN MONTICELLO AR 71655	AI	39.00	39.96	39.96
30	22-13-02W	001-03737-000	JOHNSON BARBARA GILLIAM	125 BAYWOOD LN MONTICELLO AR 71655	RI	1.00	0.80	0.80
30	22-13-02W	001-03738-000	COURTNEY CHAS J	C/O SIMMONS TRUST DEPT PINE BLUFF AR 71611	AV	80.00	81.44	81.44
30	22-13-02W	001-03739-000	KAUFMAN FAMILY FARMS LLC	PO BOX 646 DERMOTT AR 71638	AV	40.00	40.71	40.71
30	22-13-02W	001-03740-000	TEASLEY C B	PO BOX 27 DERMOTT AR 71638	AI	40.00	40.81	40.81
30	22-13-02W	001-03741-000	BARTHOLOMEW PLANTING LLC	PO BOX 156 MCGEHEE AR 71654	AV	40.00	40.79	40.79
30	22-13-02W	001-03742-000	FLEMING CORNELIA A & KIMBERLY JOHNSTON	11 DEDDINGTON DR BELLAVISTA AR 72714	AV	40.00	40.73	40.73
30	22-13-02W	001-03743-000	FLEMING CORNELIA A & KIMBERLY JOHNSTON	11 DEDDINGTON DR BELLAVISTA AR 72714	AV	23.60	23.69	23.69
30	22-13-02W	001-03743-001	FLEMING CORNELIA A & KIMBERLY JOHNSTON	11 DEDDINGTON DR BELLAVISTA AR 72714	AV	5.50	5.68	5.68
30	22-13-02W	001-03744-000	CROCKETT ROBERT P & ANNETTE NORRIS	PO BOX 19 HARRIET AR 72639	AV	5.45	5.57	5.57
30	22-13-02W	001-03745-000	ELLIS RALPH B JR & TIMOTHY B	C/O ELLIS TIMOTHY B ALEXANDER AR 72002	AV	5.45	5.81	5.81
30	23-13-02W	001-03746-000	WELLS TONY F & JODIE S LIVING TRUST ET AL	WELLS TONY F & JODIE S-TRUSTEES TILLAR AR 71670-	AV	640.00	658.75	658.75
30	24-13-02W	001-03752-000	GLOBAL GRAIN & EXPORT COMPANY LLC	C/O STOKES GEORGE NICHOLAS II KINGWOOD TX 77345	AV	59.40	56.95	56.95
30	24-13-02W	001-03753-000	WELLS TONY F & JODIE S LIVING TRUST ET AL	WELLS TONY F & JODIE S-TRUSTEES TILLAR AR 71670-	AV	50.60	61.47	61.47
30	24-13-02W	001-03754-000	WELLS TONY F & JODIE S LIVING TRUST ET AL	WELLS TONY F & JODIE S-TRUSTEES TILLAR AR 71670-	AV	320.00	335.07	335.07
30	25-13-02W	001-03760-000	WELLS TONY F & JODIE S LIVING TRUST ET AL	WELLS TONY F & JODIE S-TRUSTEES TILLAR AR 71670-	AV	175.00	183.19	183.19
30	26-13-02W	001-03765-000	WELLS TONY F & JODIE S LIVING TRUST ET AL	WELLS TONY F & JODIE S-TRUSTEES TILLAR AR 71670-	AV	294.50	309.39	309.39
30	26-13-02W	001-03767-000	BAYOU BEND ENTERPRISES LLC	4302 GREEN MEADOW EAST COLLEYVILLE TX 76034	RI	1.00	1.20	1.20
30	26-13-02W	001-03768-000	BAYOU BEND ENTERPRISES LLC	4302 GREEN MEADOW EAST COLLEYVILLE TX 76034	AV	8.00	6.64	6.64
30	26-13-02W	001-03769-000	BAYOU BEND ENTERPRISES LLC	4302 GREEN MEADOW EAST COLLEYVILLE TX 76034	AV	11.50	12.14	12.14
30	26-13-02W	001-03772-000	BAYOU BEND ENTERPRISES LLC	4302 GREEN MEADOW EAST COLLEYVILLE TX 76034	AV	5.00	3.36	3.36
30	27-13-02W	001-03778-000	FLEMING PAUL ALAN & CORNELIA ANN	11 DEDDINGTON DR BELLE VISTA AR 72714	AV	40.00	40.67	40.67
30	27-13-02W	001-03779-000	FLEMING CORNELIA A & KIMBERLY JOHNSTON	11 DEDDINGTON DR BELLAVISTA DR 72714	AI	40.00	40.50	40.50
30	27-13-02W	001-03780-000	FLEMING CORNELIA ANN & PHILLIP GLEN	11 DEDDINGTON DR BELLAVISTA AR 72714	AV	95.00	98.62	98.62
30	27-13-02W	001-03781-000	CARPER ASHLEY ELIZABETH PHILLIPS ET AL	CARPER ASHLEY ELIZABETH PHILLIPS LITTLE ROCK AR 72212-	AV	40.00	40.34	40.34

MAP PAGE	SECTION TOWNSHIP RANGE	PARCEL NUMBER	OWNER NAME	* OWNER ADDRESS	*TYPE	ASSESSOR ACRE	GIS ACRE	LEVEED ACRE
30	27-13-02W	001-03782-000	COURTNEY CHAS J	C/O SIMMONS TRUST DEPT PINE BLUFF AR 71611	AV	99.00	103.17	103.17
30	27-13-02W	001-03783-000	WALDRUP ROBBY W	572 COLLINS LINE RD DERMOTT AR 71638	AV	21.00	17.54	17.54
30	27-13-02W	001-03784-000	MABRAY HARRIS H ET UX	480 HWY 208 E DERMOTT AR 71638	AV	58.92	18.56	18.56
30	27-13-02W	001-03784-001	MABRAY HARRIS H	1080 HWY 35 DERMOTT AR 71638	AI	5.08	5.57	5.57
30	27-13-02W	001-03784-002	MABRAY HARRIS H	480 HWY 208 E DERMOTT AR 71638	AV	13.00	16.22	16.22
30	27-13-02W	001-03785-000	WALDRUP ROBBY W	572 COLLINS LINE RD DERMOTT AR 71638	AV	29.50	32.86	32.86
30	27-13-02W	001-03786-000	PAYNE JAMES E & PAULETTE-LIFE ESTATE	C/O WALDRUP ROBBY W DERMOTT AR 71638	RI	0.50	0.50	0.50
30	27-13-02W	001-03787-001	FLEMING CORNELIA ANN & PAUL ALAN-CONTRACT	C/O JONES RALPH L & MARGO DERMOTT AR 71678	AI	1.09	1.10	1.10
30	27-13-02W	001-03789-000	HOOKS DOROTHY	161 RAIL LN DERMOTT AR 71638	RI	2.00	1.55	1.55
30	27-13-02W	001-03791-000	CARPER ASHLEY ELIZABETH PHILLIPS ET AL	CARPER ASHLEY ELIZABETH PHILLIPS LITTLE ROCK AR 72212-	AV	8.18	6.96	6.96
30	27-13-02W	001-03792-000	CARPER ASHLEY ELIZABETH PHILLIPS ET AL	CARPER ASHLEY ELIZABETH PHILLIPS LITTLE ROCK AR 72212-	AV	29.00	28.20	28.20
30	27-13-02W	001-03792-001	MABRAY PAUL & LINDA	1120 HWY 35 DERMOTT AR 71638	RI	1.00	1.06	1.06
30	28-13-02W	001-03797-000	WALDRUP ROBBY W	572 COLLINS LINE RD DERMOTT AR 71638	AV	3.00	5.59	5.59
31	13-13-02W	001-03662-000	BOGGY BAYOU LLC	723 HWY 144 W LAKE VILLAGE AR 71653	AV	160.00	162.48	162.48
31	13-13-02W	001-03669-000	SANDIFER CHARLES K & LUCILLE	211 CHERRY ARKADELPHIA AR 71923	AV	160.00	161.73	161.73
31	18-13-01W	001-01783-000	TRANSMONTAIGNE OPERATING COMPANY LP	PO BOX 5660 DENVER CO 80217-5660	AV	179.00	149.09	26.18
31	18-13-01W	001-01786-000	BOGGY BAYOU LLC	723 HWY 144 W LAKE VILLAGE AR 71653	AV	35.00	39.26	39.26
31	18-13-01W	001-01788-000	SANDIFER CHARLES K & L DELMA	211 CHERRY ST ARKADELPHIA AR 71923	AV	16.00	24.79	24.79
31	19-13-01W	001-01792-000	GLOBAL GRAIN & EXPORT COMPANY LLC	C/O STOKES GEORGE NICHOLAS II KINGWOOD TX 77345	AI	40.00	373.78	194.62
31	24-13-02W	001-03751-000	GLOBAL GRAIN & EXPORT COMPANY LLC	C/O STOKES GEORGE NICHOLAS II KINGWOOD TX 77345	AV	80.00	86.47	86.47
31	24-13-02W	001-03757-000	GLOBAL GRAIN & EXPORT COMPANY LLC	C/O STOKES GEORGE NICHOLAS II KINGWOOD TX 77345	AI	130.00	138.58	138.58
31	25-13-02W	001-03759-000	MOZEL INC	PO BOX 860 DERMOTT AR 71638	AV	149.50	146.93	146.93
32	25-13-02W	001-03761-000	ABBOTT SUPPLY COMPANY INC	PO BOX 170 MCGEHEE AR 71654-	AV	120.50	127.19	127.19
32	25-13-02W	001-03762-000	DENNINGTON ANNE A & CLAYTON E	PO BOX 809 DERMOTT AR 71638	AV	195.00	208.79	208.79
32	26-13-02W	001-03773-000	BAYOU BEND ENTERPRISES LLC	4302 GREEN MEADOW EAST COLLEYVILLE TX 76034	AV	80.00	82.49	82.49
32	26-13-02W	001-03774-000	FLEMING CORNELIA A & PHILLIP GLEN	11 DEDDINGTON DR BELLAVISTA DR 72714	AV	80.00	81.87	81.87
32	26-13-02W	001-03777-000	BAYOU BEND ENTERPRISES LLC	4302 GREEN MEADOW EAST COLLEYVILLE TX 76034	AI	160.00	166.84	166.84
32	27-13-02W	001-03788-000	HOOKS DOROTHY	161 RAIL LANE DERMOTT AR 71638	AV	78.00	79.30	79.30
32	27-13-02W	001-03790-000	MABRAY HARRIS H	1080 HWY 35 DERMOTT AR 71638	AI	26.82	68.16	68.16
32	34-13-02W	001-03915-000	BABB KEITH WAYNE	1802 STUBBS VINSON RD MONROE LA 71203	AV	40.00	40.22	40.22
32	34-13-02W	001-03916-000	SMITH OLETA HOOKS	C/O SMITH P EL DORADO AR 71730	AV	80.00	80.92	80.92
32	34-13-02W	001-03917-000	BABB KEITH WAYNE	PO BOX 4968 MONROE LA 71211	AV	40.00	40.42	40.42
32	34-13-02W	001-03918-000	STOBAUGH LAND & FARM LLC	2101 PARKWOOD EL DORADO AR 71730-	AV	80.00	81.19	81.19
32	34-13-02W	001-03919-000	BABB KEITH WAYNE	PO BOX 4968 MONROE LA 71211	AV	40.00	40.69	40.69
32	34-13-02W	001-03920-000	ALLEN MARSHA HERRING & SHEILA HERRING PRICE	6223 HWY 505 DODSON LA 71422-	AV	40.00	40.77	40.77
32	34-13-02W	001-03923-000	STOBAUGH LAND & FARM LLC	2101 PARKWOOD EL DORADO AR 71730-	AI	160.00	164.23	164.23
32	34-13-02W	001-03925-000	STOBAUGH LAND & FARM LLC	2101 PARKWOOD EL DORADO AR 71730-	AV	160.00	163.17	163.17
32	35-13-02W	001-03927-000	BAYOU BEND ENTERPRISES LLC	4302 GREEN MEADOW EAST COLLEYVILLE TX 76034	AV	80.00	79.22	79.22
32	35-13-02W	001-03928-000	DENNINGTON ANNE A & CLAYTON E	PO BOX 809 DERMOTT AR 71638	AV	80.00	78.85	78.85
32	35-13-02W	001-03929-000	BAYOU BEND ENTERPRISES LLC	4302 GREEN MEADOW EAST COLLEYVILLE TX 76034	AV	160.00	158.83	158.83
32	35-13-02W	001-03931-000	MENCER INVESTMENTS LIMITED PARTNERSHIP LLLP	2070 HWY 35 S LAKE VILLAGE AR 71653	AV	160.00	157.34	157.34
32	35-13-02W	001-03932-000	COX HORACE N & LILLIAN S	PO BOX 35 TILLAR AR 71670	AV	160.00	156.58	156.58
32	36-13-02W	001-03933-000	ABBOTT JOHN F TRUST	ABBOTT JOHN F-TRUSTEE MCGEHEE AR 71654-	AI	200.00	201.03	201.03
32	36-13-02W	001-03935-000	DENNINGTON ANNE A & CLAYTON E	PO BOX 809 DERMOTT AR 71638	AV	160.00	160.04	160.04
32	36-13-02W	001-03936-000	CARPER GREGORY A & ASHLEY E	3 LONGLEA DR LITTLE ROCK AR 72212-	AV	145.00	142.56	142.56
32	36-13-02W	001-03937-000	ABBOTT SUPPLY COMPANY INC	PO BOX 170 MCGEHEE AR 71654-	AV	135.00	120.45	120.45
33	28-13-02W	001-03808-000	KNOSBY JOHN E REVOCABLE TRUST	C/O KNOSBY TWILLA NEW BOSTON TX 75570	AV	80.00	80.38	80.38
33	28-13-02W	001-03810-000	KNOSBY JOHN E REVOCABLE TRUST ET AL	C/O KNOSBY TWILLA NEW BOSTON TX 75570	AV	121.50	112.43	112.43

MAP PAGE	SECTION TOWNSHIP RANGE	PARCEL NUMBER	OWNER NAME	* OWNER ADDRESS	*TYPE	ASSESSOR ACRE	GIS ACRE	LEVEED ACRE
33	28-13-02W	001-03811-000	FLEMING CORNELIA ANN & PAUL ALAN	11 DEDDINGTON DR BELLAVISTA AR 72714	AV	22.50	22.94	22.94
33	30-13-02W	001-03869-000	MOSS SWAN B JR & JANET D	190 BUCKNER LANE DERMOTT AR 71638	AV	144.52	138.32	138.32
33	30-13-02W	001-03870-000	KNOBY JOHN E REVOCABLE TRUST ET AL	C/O KNOBY TWILLA NEW BOSTON TX 75570	AV	7.00	17.97	17.97
33	30-13-02W	001-03873-000	COOPER WALTER L	141 HWY 208 E DERMOTT AR 71638	AV	10.00	7.51	7.51
33	30-13-02W	001-03874-001	KNOBY JOHN E REVOCABLE TRUST ET AL	C/O KNOBY TWILLA NEW BOSTON TX 75570	AV	5.61	7.23	7.23
33	30-13-02W	001-03876-000	KNOBY JOHN E REVOCABLE TRUST ET AL	C/O KNOBY TWILLA NEW BOSTON TX 75570	AV	20.69	18.34	18.34
33	31-13-02W	001-03879-000	KNOBY JOHN E REVOCABLE TRUST ET AL	C/O KNOBY TWILLA NEW BOSTON TX 75570	AV	72.32	72.12	72.12
33	31-13-02W	001-03880-000	KNOBY JOHN E REVOCABLE TRUST ET AL	C/O KNOBY TWILLA NEW BOSTON TX 75570	AV	36.00	29.75	29.75
33	31-13-02W	001-03881-000	LEPHIEW INVESTMENTS INC	614 FRANKLYN AVE INDIALANTIC FL 32903	AV	4.00	9.11	9.11
33	31-13-02W	001-03882-000	KNOBY JOHN E REVOCABLE TRUST ET AL	C/O KNOBY TWILLA NEW BOSTON TX 75570	AV	36.00	34.63	34.63
33	31-13-02W	001-03883-000	STRICKLAND MICHAEL	409 BLACK POND RD DERMOTT AR 71638	RV	4.00	4.18	4.18
33	32-13-02W	001-03886-001	ROWLETT GLENDA HURD	1051-I HARBOR HEIGHTS DR HARBOR CITY CA 90710	AV	16.72	16.07	16.07
33	32-13-02W	001-03886-002	HURD RONALD	331 BUENA VISTA HOT SPRINGS AR 71913	AV	16.72	16.72	16.72
33	33-13-02W	001-03896-000	RIAL MARION L & ANITA T	PO BOX 81 MCGEHEE AR 71654	AI	29.00	28.90	28.90
33	33-13-02W	001-03897-000	KNOBY JOHN E REVOCABLE TRUST ET AL	C/O KNOBY TWILLA NEW BOSTON TX 75570	AV	11.00	11.59	11.59
33	33-13-02W	001-03898-000	KNOBY JOHN E REVOCABLE TRUST ET AL	C/O KNOBY TWILLA NEW BOSTON TX 75570	AV	58.43	54.23	54.23
33	33-13-02W	001-03900-000	RIAL LARRY	38 WOLFE DR MCGEHEE AR 71654-	AV	21.57	26.83	26.83
33	33-13-02W	001-03901-000	RIAL MARION LARRY & ANITA T	38 WOLFE DR MCGEHEE AR 71654-	AV	37.00	37.02	37.02
33	33-13-02W	001-03902-000	KNOBY JOHN E REVOCABLE TRUST ET AL	C/O KNOBY TWILLA NEW BOSTON TX 75570	AV	3.00	3.38	3.38
33	33-13-02W	001-03903-000	RIAL M LARRY	38 WOLFE DR MCGEHEE AR 71654	AV	30.00	36.42	36.42
33	33-13-02W	001-03904-000	KNOBY JOHN E REVOCABLE TRUST ET AL	C/O KNOBY TWILLA NEW BOSTON TX 75570	AV	130.00	126.18	126.18
33	33-13-02W	001-03905-000	RIAL M LARRY	38 WOLFE DR MCGEHEE AR 71654	AV	40.00	40.48	40.48
33	33-13-02W	001-03906-000	KNOBY JOHN E REVOCABLE TRUST ET AL	C/O KNOBY TWILLA NEW BOSTON TX 75570	AV	15.00	10.66	10.66
33	33-13-02W	001-03907-000	RIAL M LARRY	38 WOLFE DR MCGEHEE AR 71654	AV	25.00	29.90	29.90
33	33-13-02W	001-03908-000	RIAL M LARRY	38 WOLFE DR MCGEHEE AR 71654	AV	80.00	80.89	80.89
33	33-13-02W	001-03911-000	RIAL M LARRY	38 WOLFE DR MCGEHEE AR 71654	AI	80.00	80.71	80.71
33	33-13-02W	001-03913-000	RIAL M LARRY	38 WOLFE DR MCGEHEE AR 71654	AI	40.00	40.31	40.31
33	33-13-02W	001-03914-000	MEDLEY OLLIE B	3043 N 8TH ST MILWAUKEE WI 53206	AV	40.00	40.23	40.23

TOTALS 121,531.17 118,523.47

- *TYPE CODES**
- Agriculture Improved AI
 - Agriculture Vacant AV
 - Agriculture Miscellaneous AM
 - Residential Improved RI
 - Residential Miscellaneous RM
 - Residential Vacant RV
 - Commercial Improved CI
 - Commercial Miscellaneous CM
 - Commercial Vacant CV
 - Industrial Improved II
 - Industrial Miscellaneous IM
 - Industrial Vacant IV
 - Public Service PS
 - Exempt EX
 - Mineral MN
 - Mobile home only MH

MAP PAGE	SECTION TOWNSHIP RANGE	PARCEL NUMBER	OWNER NAME	* OWNER ADDRESS	*TYPE	ASSESSOR ACRE	GIS ACRE	LEVEED ACRE
----------	------------------------	---------------	------------	-----------------	-------	---------------	----------	-------------

Improvement only IO
Void Parcel VP
Reference Card RC