

Leveed Areas of Faulkner County, Arkansas

The Arkansas Levee Task Force was established by Executive Order 19-10. The order charged the Levee Task Force to study and analyze the current conditions of the state's levees; identify sources and requirements for funding the construction, repair, and maintenance of the levees; study prospective monitoring and reporting systems for maintenance of the levees; and review adequacy of current laws and organizational structure of the levee system and levee district boards.

The Task Force divided into four teams, with each focusing on the individual tasks in the Executive Order. Team One was assigned the responsibility of analyzing the current conditions of the levee systems. At its initial meeting and in subsequent meetings a recurring thread was the need for a complete view of the levee districts. At this time, there is no assemblage of where the levee districts are located. To better understand where the levee districts might be located the Arkansas Geographic Information Systems Office developed this report. This information provides local decision makers an improved view of areas that may need to be considered as a part of a levee district.



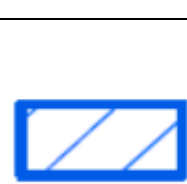
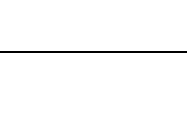




The maps and report on the following pages represent an analysis of the real estate tax parcels within the leveed areas of the county. The location of the levee and the leveed areas were derived from the National Levee Database maintained by the U.S. Army Corps of Engineers. The leveed area, derived from a terrain-based calculation, represents areas protected from flood waters that could be flooded if the levee did not exist. The leveed area was overlaid on the County Assessor Tax Parcel information and a report was prepared that quantifies the parcel owner, owner address, the type of parcel, the acreage of record, the acreage estimated from GIS mapping, the acreage of each parcel that is estimated to be covered by the leveed area.

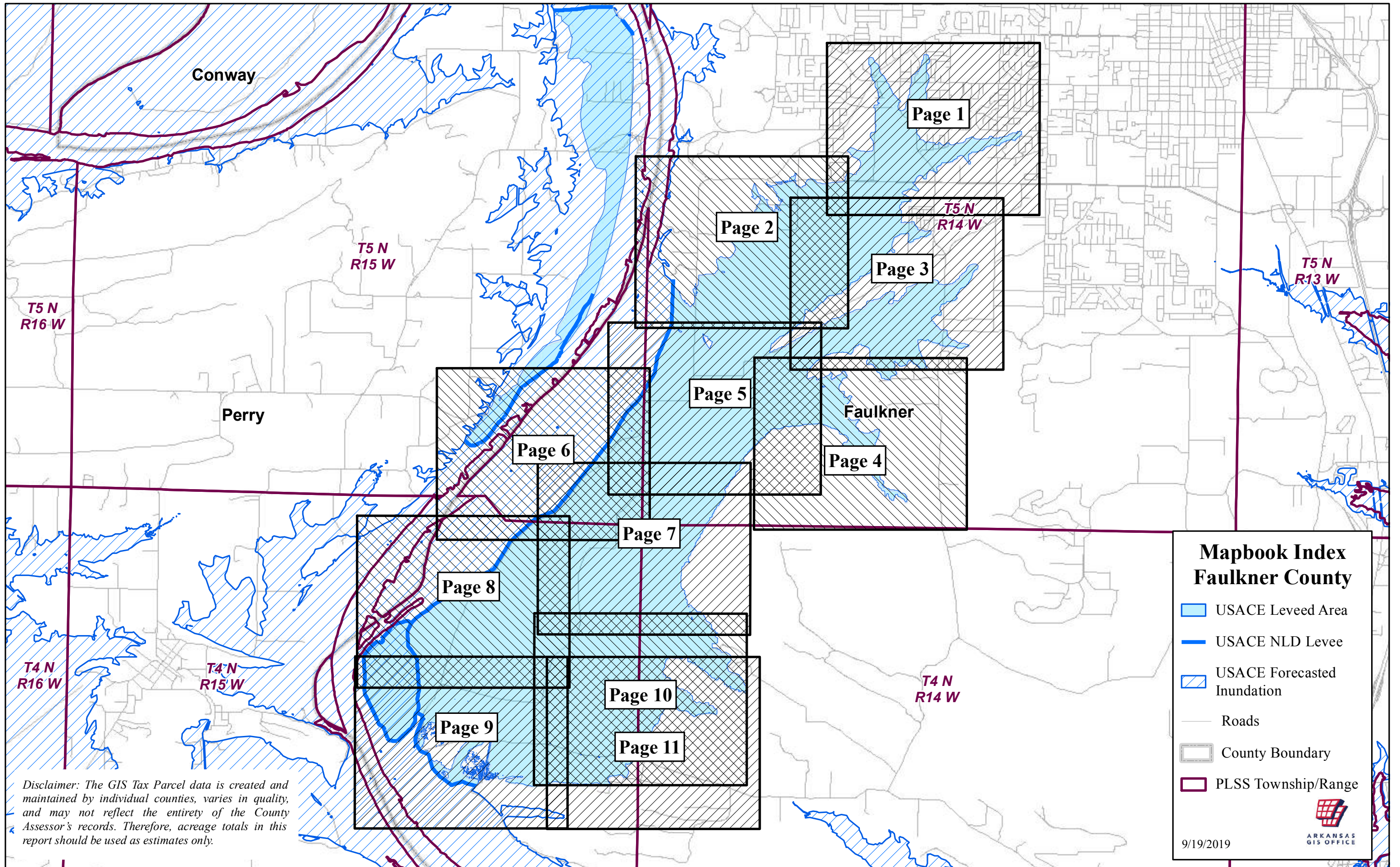
Jami Cook Chair, Secretary, Department of Public Safety
A.J. Gary Co-Chair, Director, Arkansas Division of Emergency Management
Tommy Land Arkansas Land Commissioner
Wes Ward Secretary, Department of Agriculture
Larry Walther Secretary, Department of Finance and Administration
Bruce Holland Director, Arkansas Natural Resources Commission
Deidre Smith Director, Arkansas Waterways Commission
Shelby Johnson Director, Geographic Information Office
Senator Jason Rapert Senate Appointment
Senator Gary Stubblefield Senate Appointment
Representative Mary Bentley House Appointment
Representative David Hillman House Appointment
County Judge Mark Thone Yell County
County Judge Jeff Phillips Jackson County
County Judge Mack Ball Chicot County
County Clerk Pam Ennis Pope County
Mayor Jimmy Witt Dardanelle – Yell County
Mayor Shirley Washington Pine Bluff – Jefferson County
Rob Rash St. Francis Levee Board
Mike Lowe Representing Miller County
Tim Ralston Representing Pope and Conway Counties
Marty Shell Representing Sebastian and Crawford Counties

Evan Teague Engineer, Farm Bureau
Tommy Bond Engineer, Pulaski
County
Hal Kemp Attorney, Pulaski County



Description of Map Elements

	USACE Leveed Area	U.S. Army Corps of Engineers Leveed Area - The leveed area represents areas protected from flood waters that could be flooded if the levee did not exist. The area is derived from a terrain-based calculation and Sourced from the National Levee Database.
	USACE NLD Levee	U.S. Army Corps of Engineers National Levee Database Levee – This layer represents the location of the main line or thread of the levee structure itself. Sourced from the National Levee Database
	USACE Forecasted Inundation	U.S. Army Corps of Engineers 2019 Forecasted Flood – This layer represents the June 2019, Arkansas River Flood areas that were forecasted to be under flood water. The forecast was derived from hydrologic modeling based upon the Arkansas River gauge levels, and terrain.
	Roads	This layer represents a combination of Interstate, U.S., State, County, and Municipal roads.
	County Boundary	This layer represents the current Arkansas County Boundaries.
	PLSS Section	PLSS Section represents the Public Land Survey System section. The sections are roughly one mile by one mile in size. County Assessors use this system as an index of real property, which aids in quickly locating the general vicinity of a tax parcel of real property.
	PLSS Township / Range	PLSS Township/Range represents the Townships and Ranges of the Public Land Survey System. The system is first organized by Townships and Ranges and then 36 Sections are contained within each Township and Range. Each Township / Range is roughly six miles by six miles.
	Levee and Drainage Districts	This layer represents the administrative boundary of levee or drainage districts. These are entities that were created in order to fund, construct and maintain Levee structures. These Districts can exist as Levee, Watershed, and/or Drainage Districts and are established via the County Court. They represent a geographic area of responsibility in regard to the maintenance and construction of Levee structures built to mitigate flooding. NOTE: The legal description of these districts was not readily available for ALL counties in the study area.



Conway

T5 N
R15 W

T5 N
R16 W

Perry

Page 1

Page 2

T5 N
R14 W

Page 3

T5 N
R13 W

Page 5

Faulkner

Page 6

Page 4

Page 7

Page 8

T4 N
R16 W

T4 N
R15 W

T4 N
R14 W







Page 10

Page 9

Page 11

Disclaimer: The GIS Tax Parcel data is created and maintained by individual counties, varies in quality, and may not reflect the entirety of the County Assessor's records. Therefore, acreage totals in this report should be used as estimates only.

**Mapbook Index
Faulkner County**

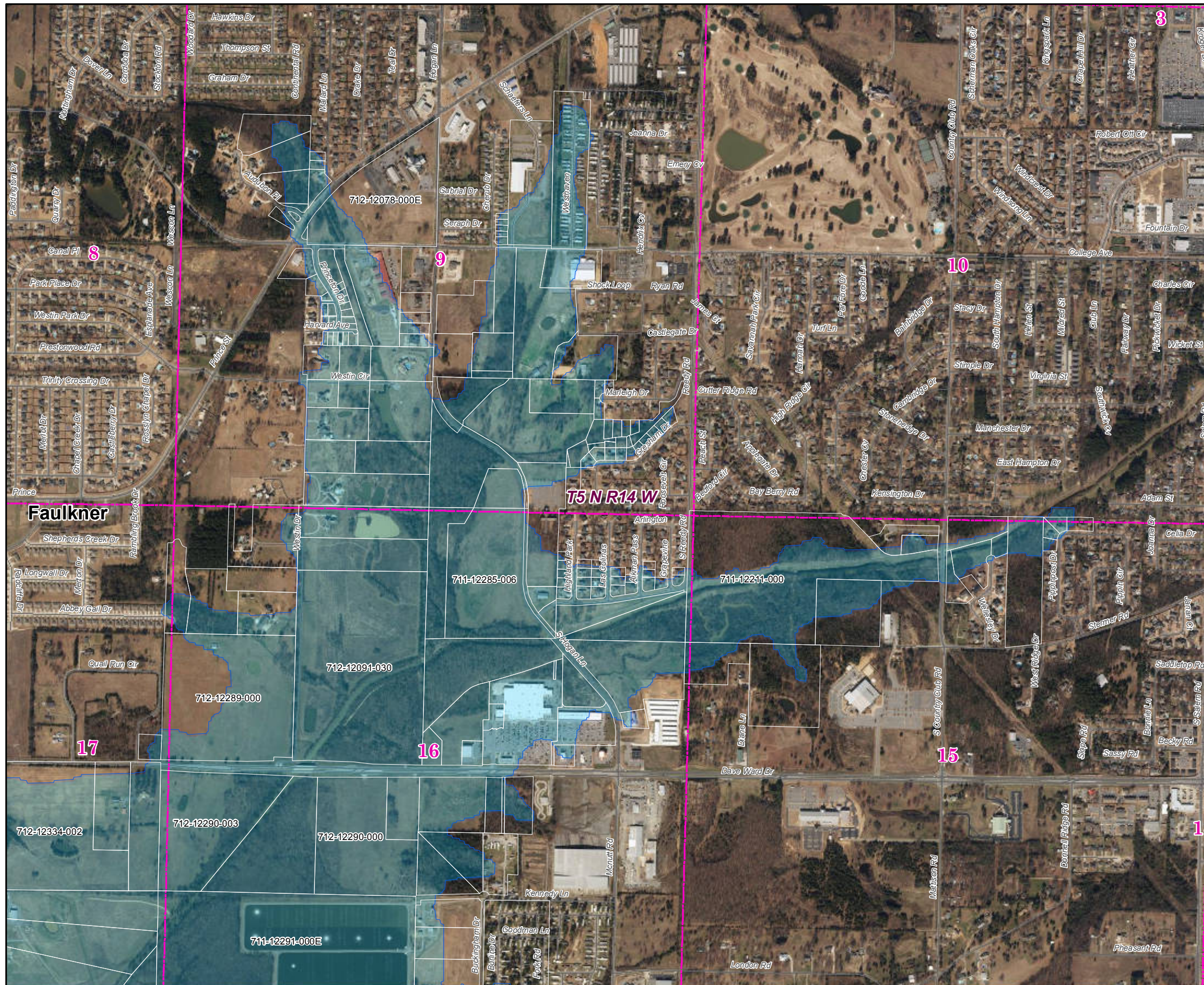
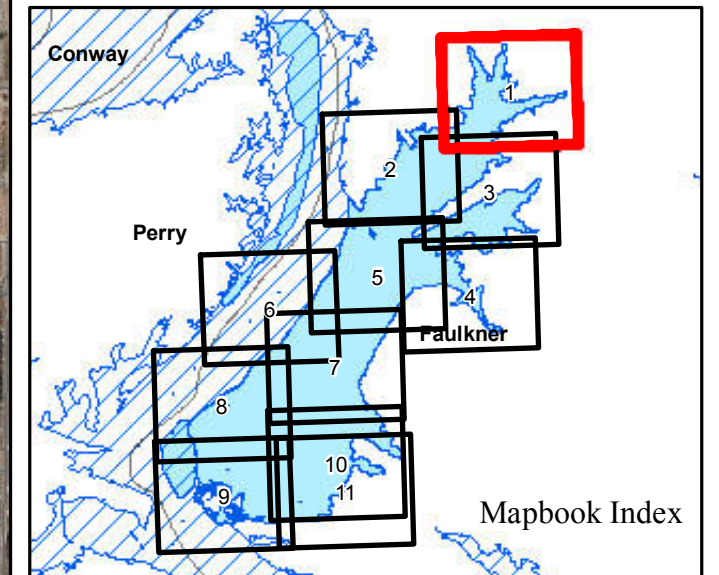
-  USACE Leveed Area
-  USACE NLD Levee
-  USACE Forecasted Inundation
-  Roads
-  County Boundary
-  PLSS Township/Range



9/19/2019

ARKANSAS
GIS OFFICE

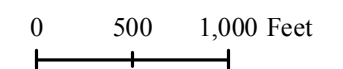
Faulkner County 2019 Leveed Area Parcels



Parcels Intersecting Leveed Area:
Total Parcel Acreage= 12,015.35
Acreage within Leveed Area= 8,763.37
 [Acreage within Inundation Area = 35,093.45.
 Not shown. Parcel list available upon request.]

-  USACE Leveed Area
-  USACE NLD Levee
-  USACE Forecasted Inundation
-  Roads
-  County Boundary
-  PLSS Section
-  PLSS Township/Range

1:12,000

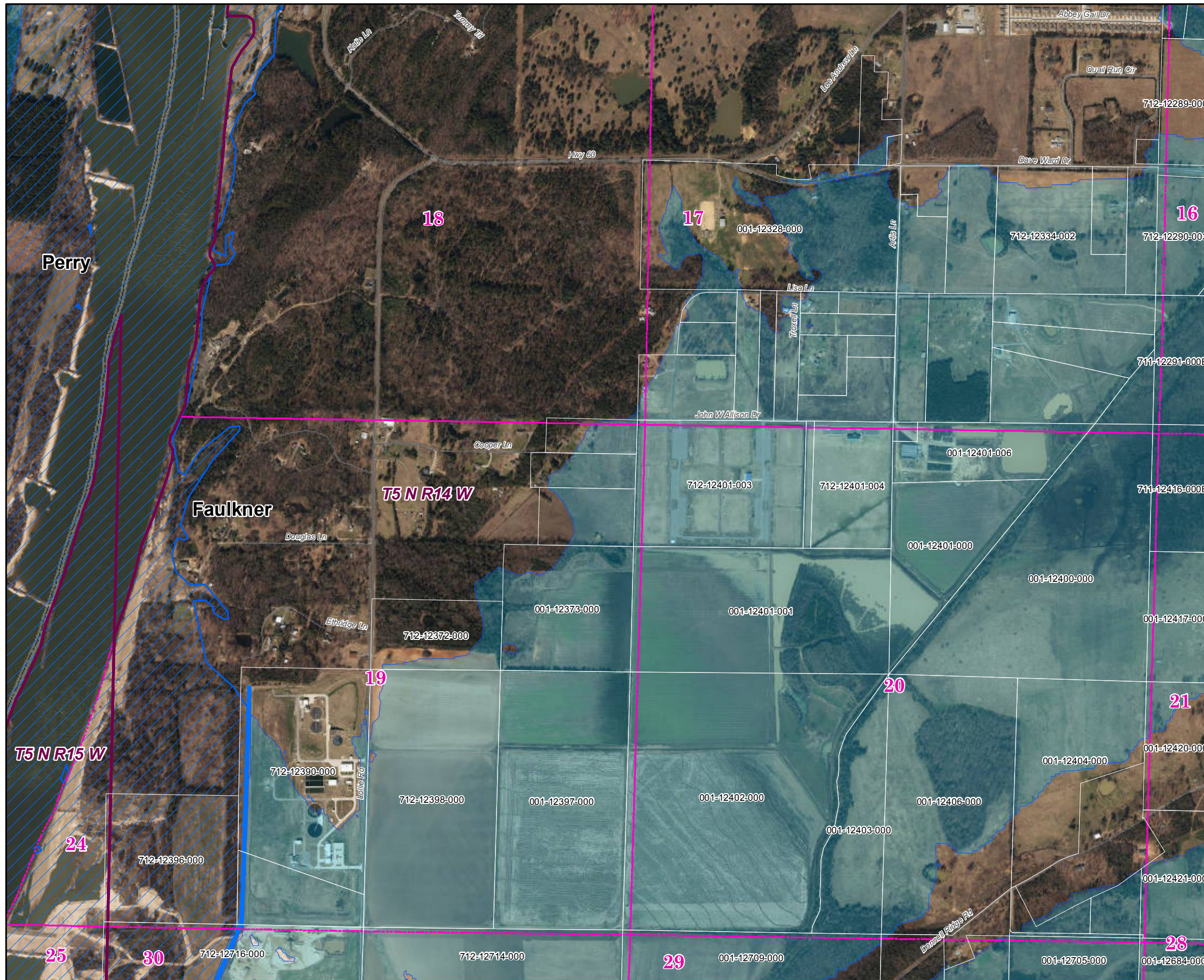


Page 1 of 11

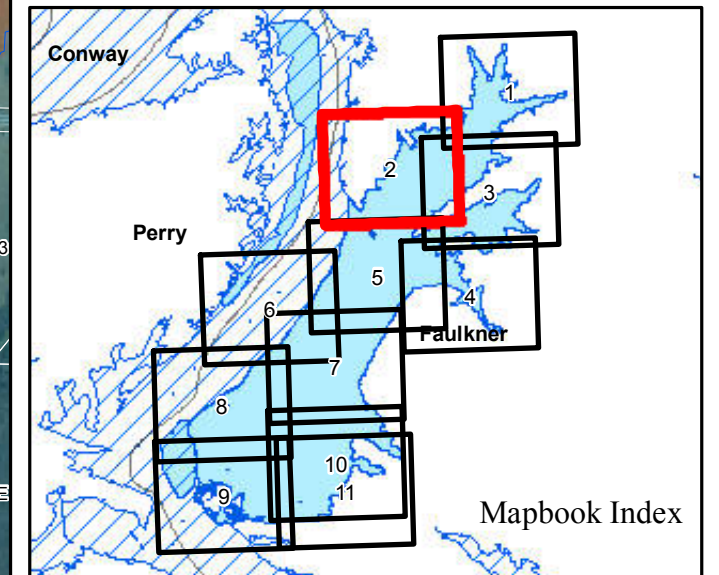
9/18/2019



ARKANSAS
GIS OFFICE



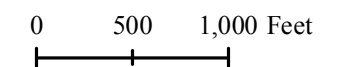
Faulkner County 2019 Leveed Area Parcels



Parcels Intersecting Leveed Area:
Total Parcel Acreage= 12,015.35
Acreage within Leveed Area= 8,763.37
 [Acreage within Inundation Area = 35,093.45.
 Not shown. Parcel list available upon request.]

-  USACE Leveed Area
-  USACE NLD Levee
-  USACE Forecasted Inundation
-  Roads
-  County Boundary
-  PLSS Section
-  PLSS Township/Range

1:12,000



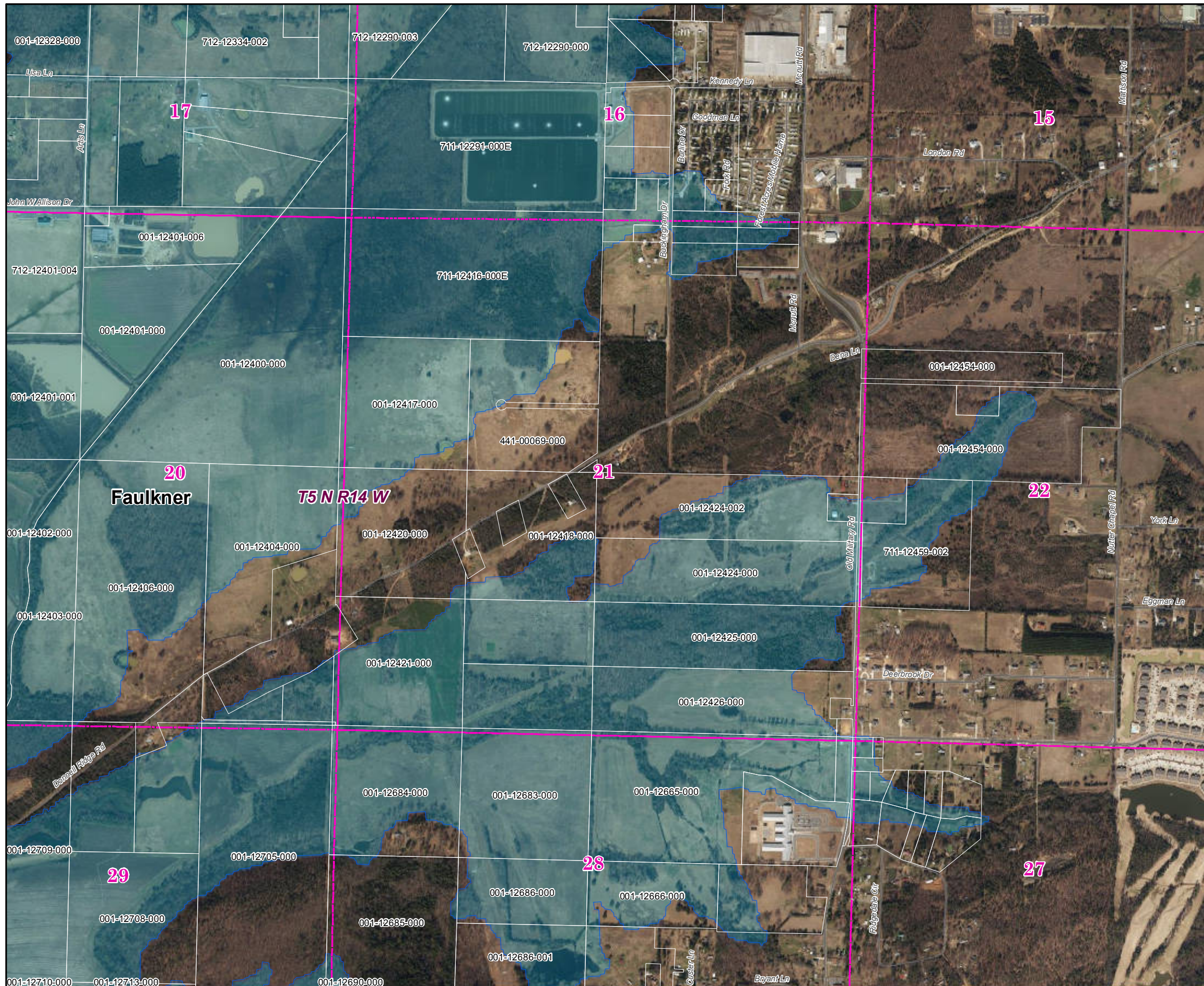
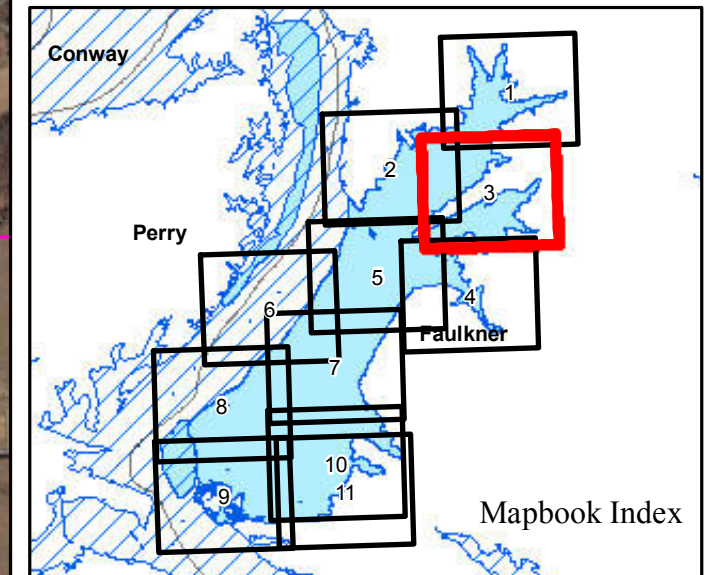
Page 2 of 11

9/18/2019



ARKANSAS
GIS OFFICE

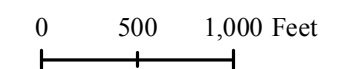
Faulkner County 2019 Leveed Area Parcels



Parcels Intersecting Leveed Area:
Total Parcel Acreage= 12,015.35
Acreage within Leveed Area= 8,763.37
 [Acreage within Inundation Area = 35,093.45. Not shown. Parcel list available upon request.]

- USACE Leveed Area
- USACE NLD Levee
- USACE Forecasted Inundation
- Roads
- County Boundary
- PLSS Section
- PLSS Township/Range

1:12,000

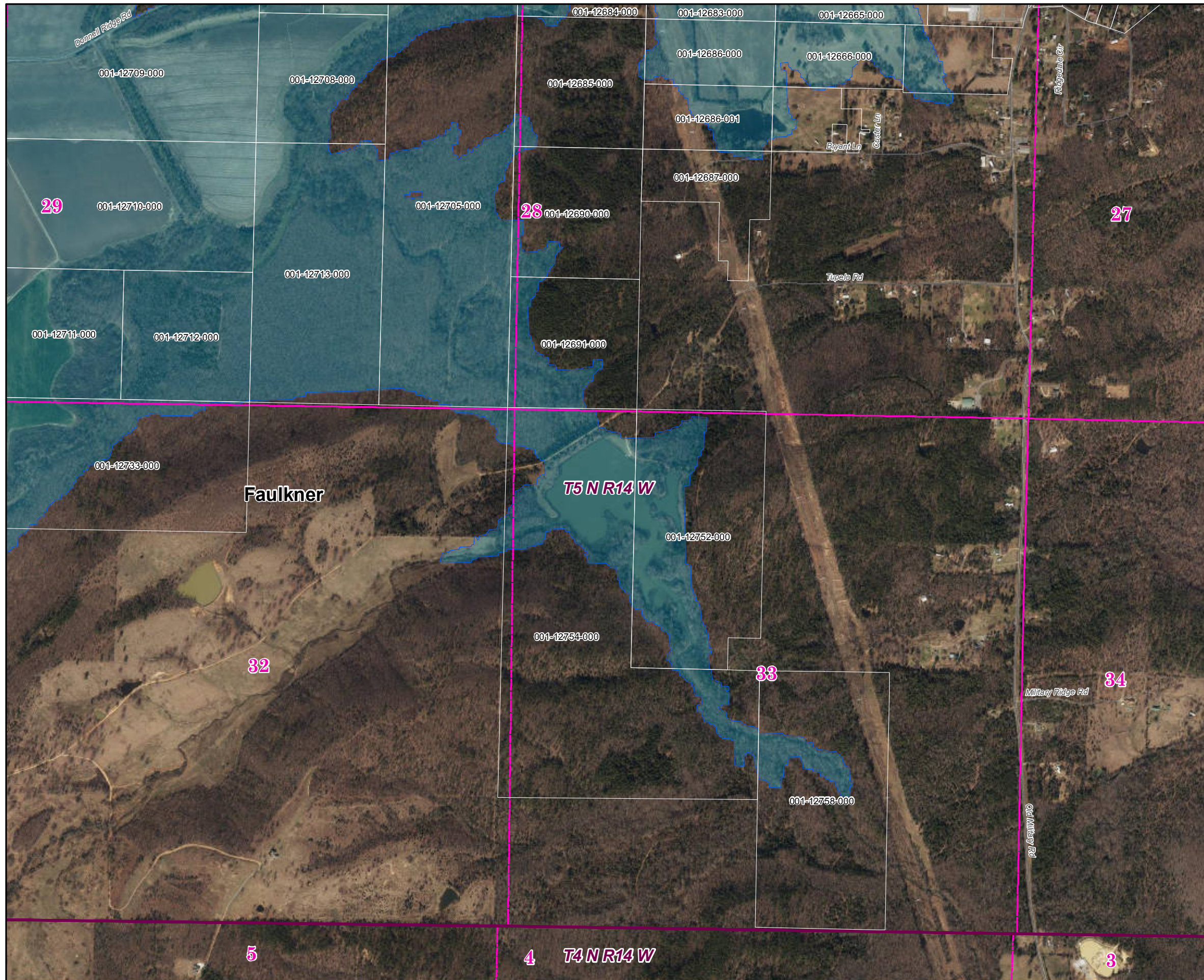


Page 3 of 11

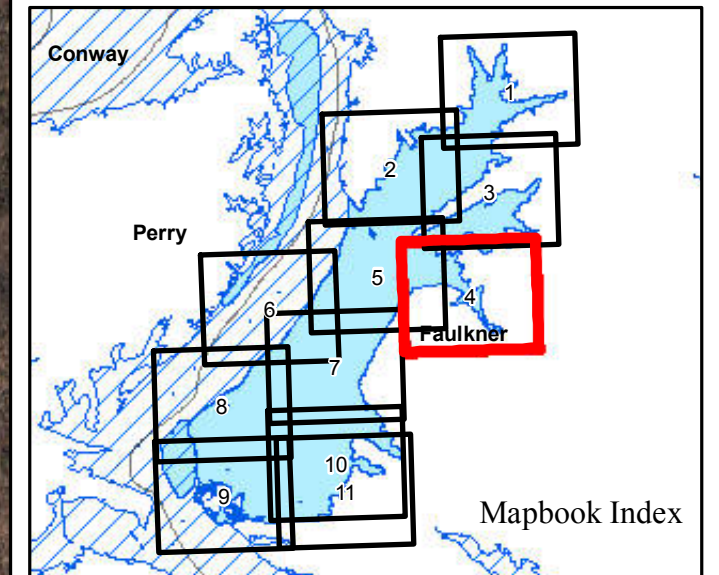
9/18/2019



ARKANSAS
GIS OFFICE



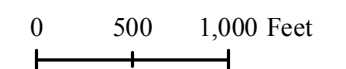
Faulkner County 2019 Leveed Area Parcels



Parcels Intersecting Leveed Area:
Total Parcel Acreage= 12,015.35
Acreage within Leveed Area= 8,763.37
 [Acreage within Inundation Area = 35,093.45.
 Not shown. Parcel list available upon request.]

-  USACE Leveed Area
-  USACE NLD Levee
-  USACE Forecasted Inundation
-  Roads
-  County Boundary
-  PLSS Section
-  PLSS Township/Range

1:12,000

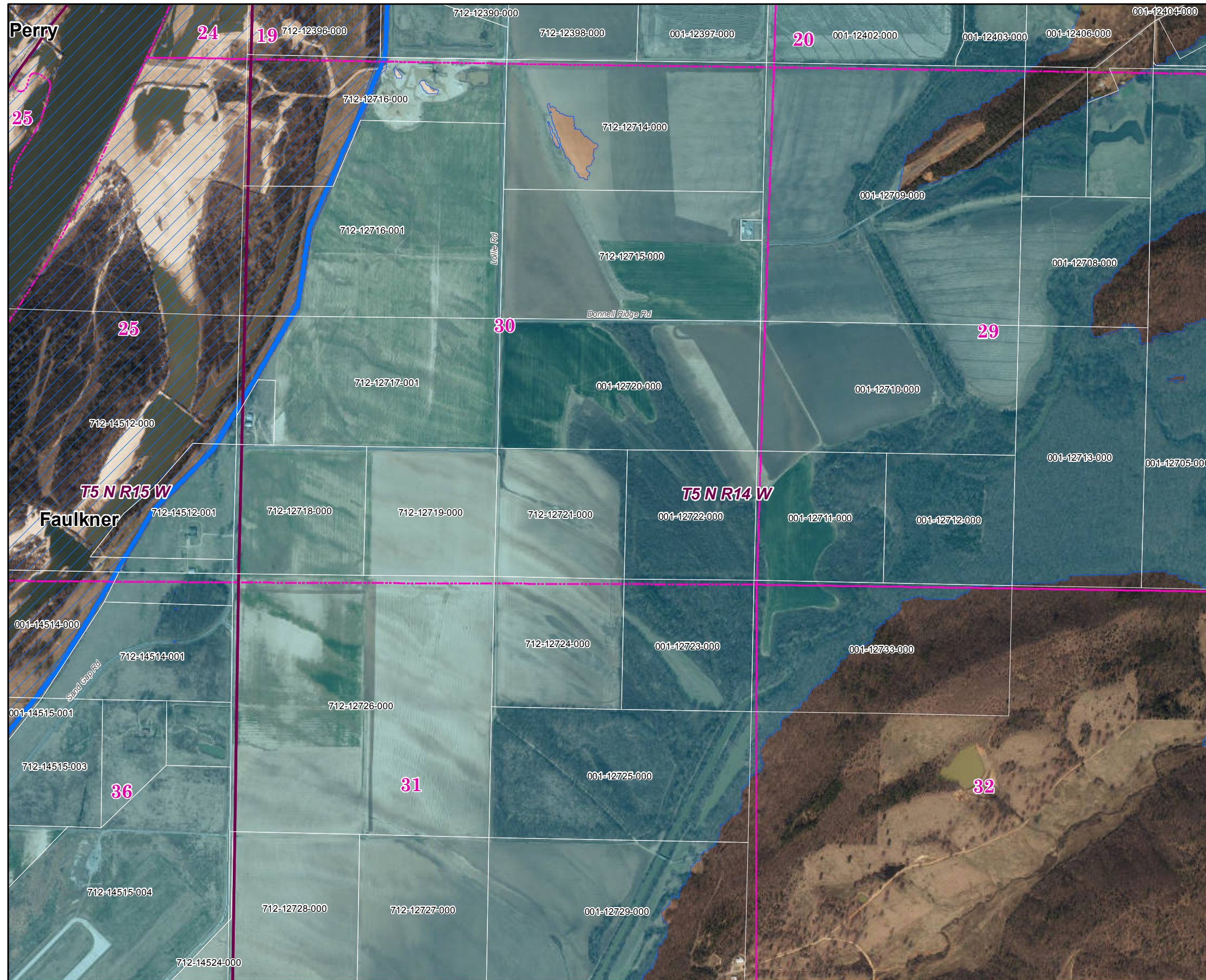


Page 4 of 11

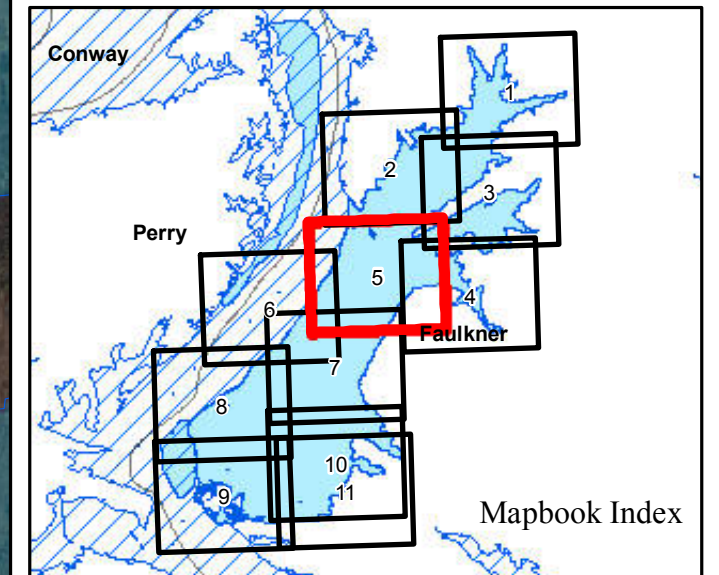
9/18/2019



ARKANSAS
GIS OFFICE



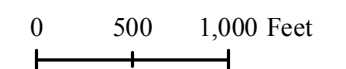
Faulkner County 2019 Leveed Area Parcels



Parcels Intersecting Leveed Area:
Total Parcel Acreage= 12,015.35
Acreage within Leveed Area= 8,763.37
 [Acreage within Inundation Area = 35,093.45.
 Not shown. Parcel list available upon request.]

-  USACE Leveed Area
-  USACE NLD Levee
-  USACE Forecasted Inundation
-  Roads
-  County Boundary
-  PLSS Section
-  PLSS Township/Range

1:12,000

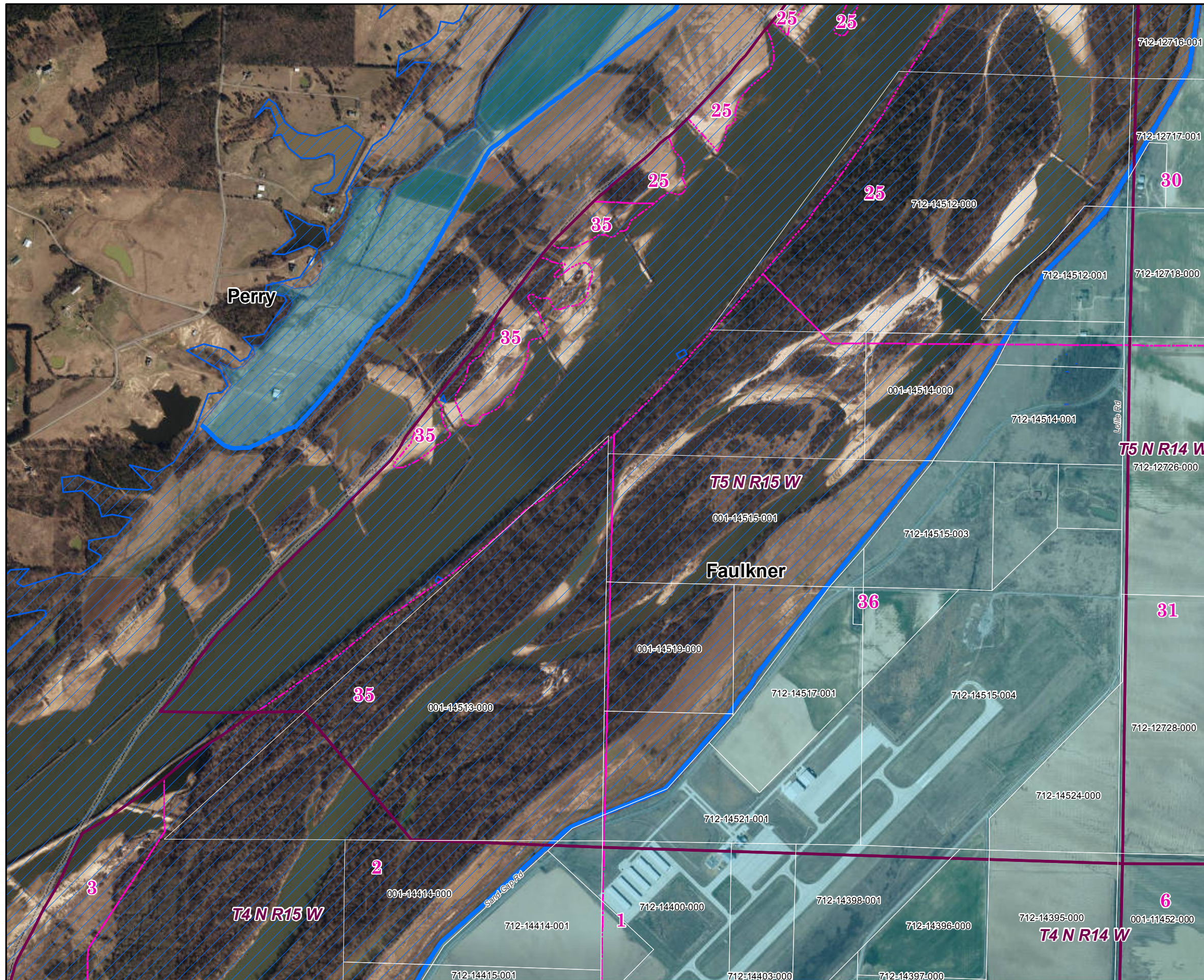


Page 5 of 11

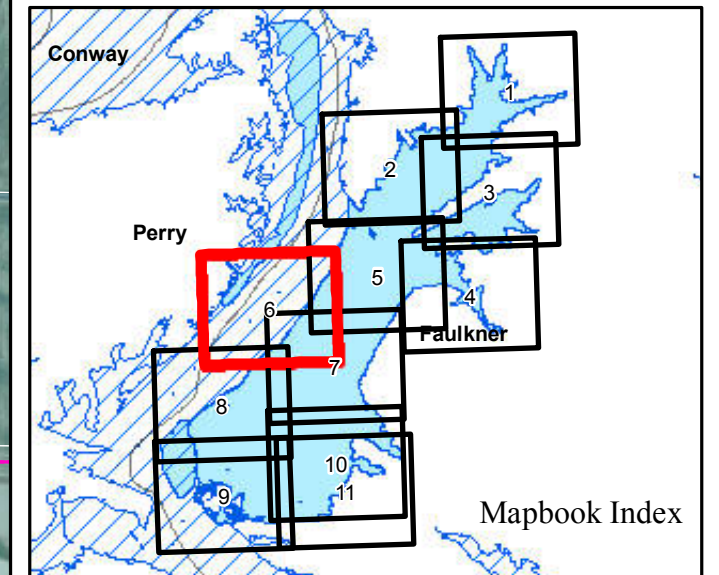
9/18/2019



ARKANSAS
GIS OFFICE



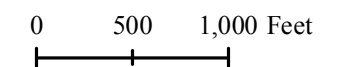
Faulkner County 2019 Leveed Area Parcels



Parcels Intersecting Leveed Area:
Total Parcel Acreage= 12,015.35
Acreage within Leveed Area= 8,763.37
 [Acreage within Inundation Area = 35,093.45.
 Not shown. Parcel list available upon request.]

- USACE Leveed Area
- USACE NLD Levee
- USACE Forecasted Inundation
- Roads
- County Boundary
- PLSS Section
- PLSS Township/Range

1:12,000



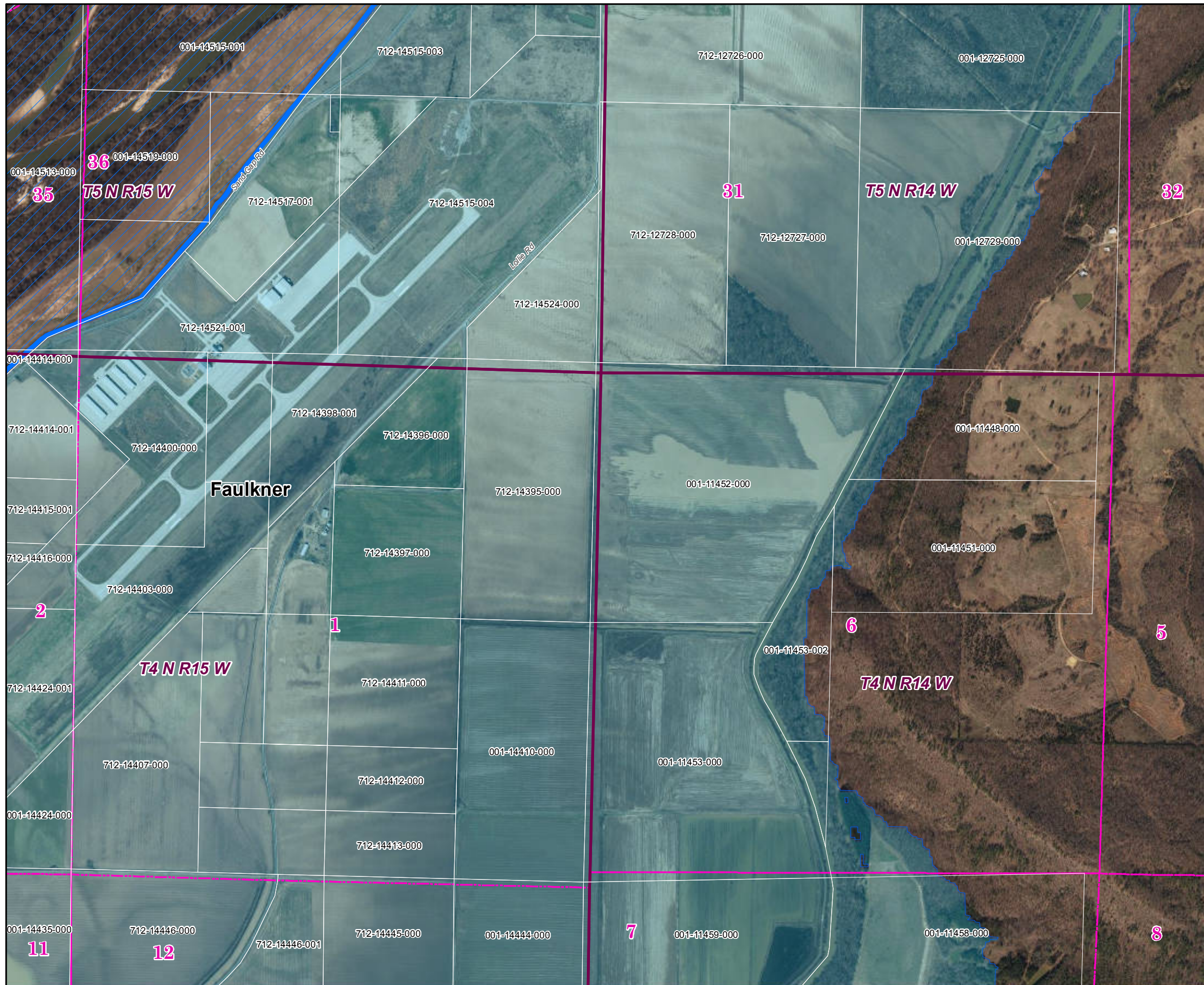
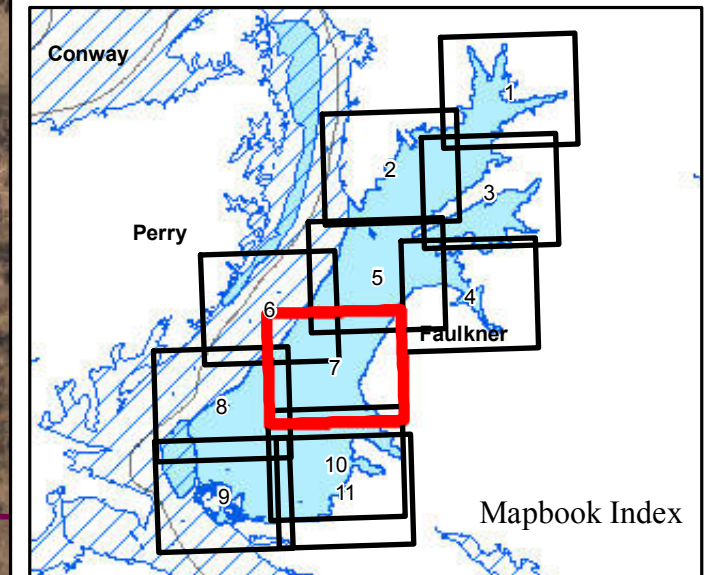
Page 6 of 11

9/18/2019



ARKANSAS
GIS OFFICE

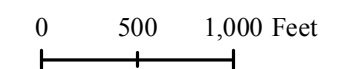
Faulkner County 2019 Leveed Area Parcels



Parcels Intersecting Leveed Area:
Total Parcel Acreage= 12,015.35
Acreage within Leveed Area= 8,763.37
 [Acreage within Inundation Area = 35,093.45.
 Not shown. Parcel list available upon request.]

-  USACE Leveed Area
-  USACE NLD Levee
-  USACE Forecasted Inundation
-  Roads
-  County Boundary
-  PLSS Section
-  PLSS Township/Range

1:12,000

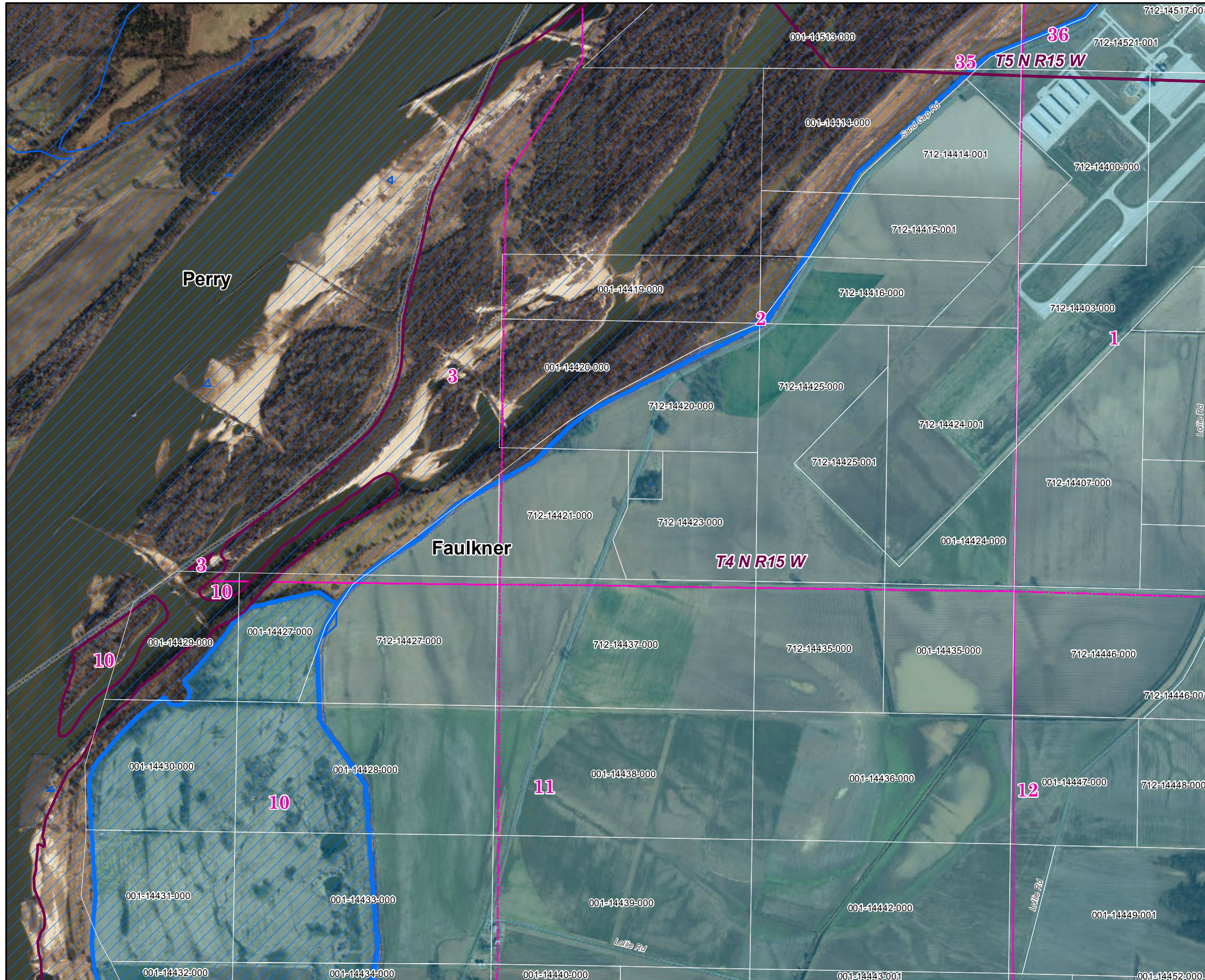


Page 7 of 11

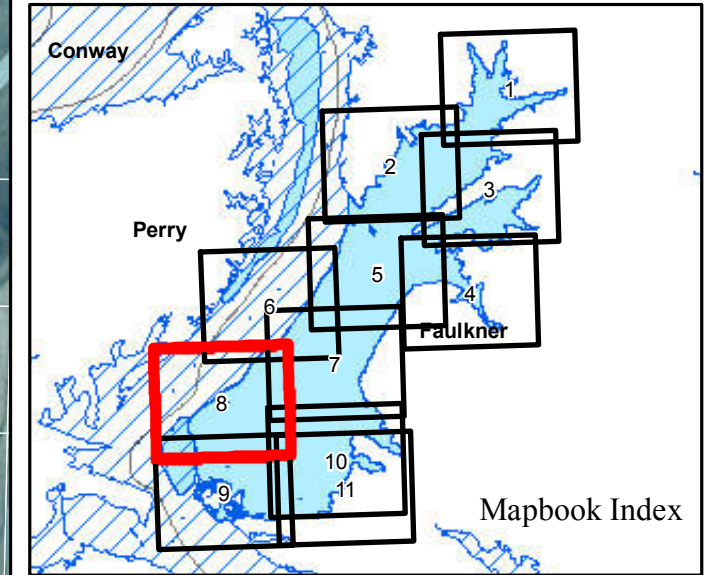
9/18/2019



ARKANSAS
GIS OFFICE



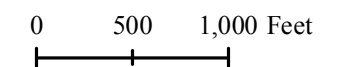
Faulkner County 2019 Leveed Area Parcels



Parcels Intersecting Leveed Area:
Total Parcel Acreage= 12,015.35
Acreage within Leveed Area= 8,763.37
 [Acreage within Inundation Area = 35,093.45.
 Not shown. Parcel list available upon request.]

- ▭ USACE Leveed Area
- USACE NLD Levee
- ▨ USACE Forecasted Inundation
- Roads
- ▭ County Boundary
- ▭ PLSS Section
- ▭ PLSS Township/Range

1:12,000



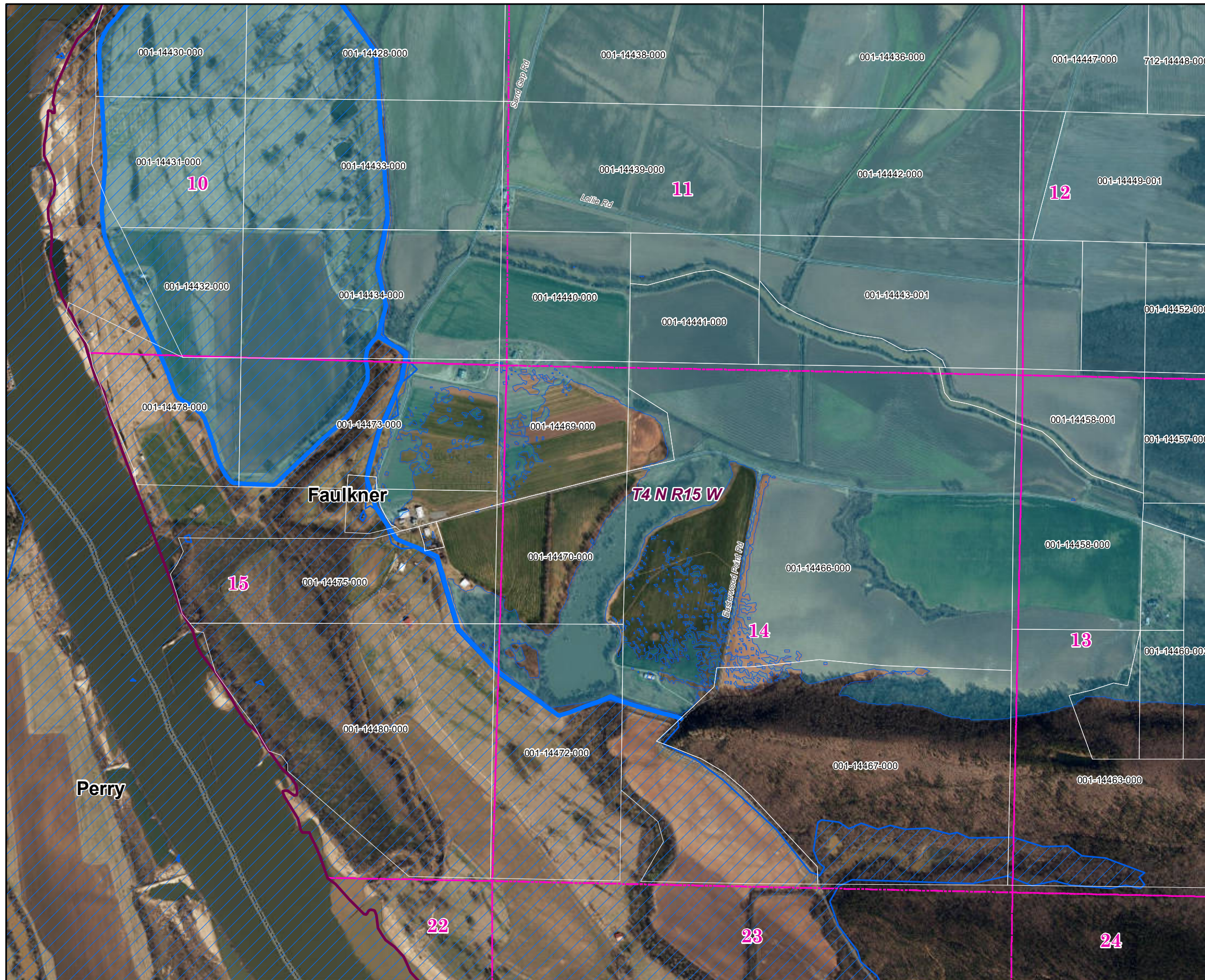
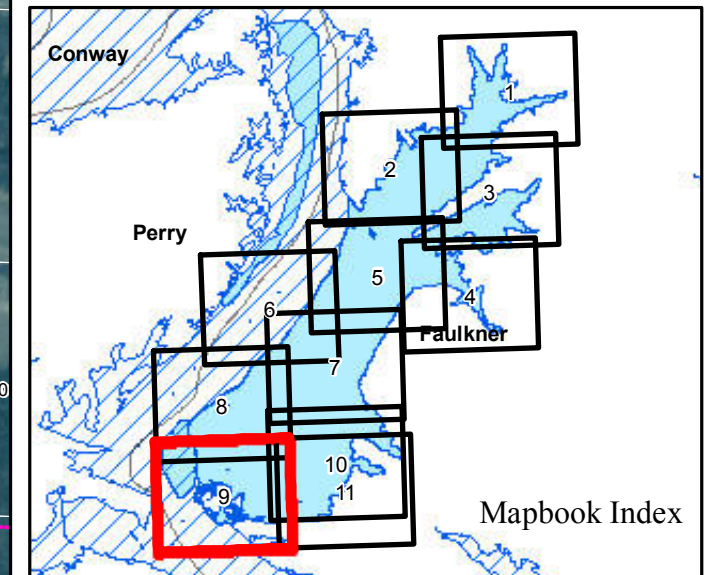
Page 8 of 11

9/18/2019



ARKANSAS
GIS OFFICE

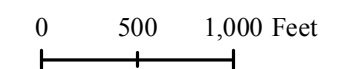
Faulkner County 2019 Leveed Area Parcels



Parcels Intersecting Leveed Area:
Total Parcel Acreage= 12,015.35
Acreage within Leveed Area= 8,763.37
 [Acreage within Inundation Area = 35,093.45. Not shown. Parcel list available upon request.]

-  USACE Leveed Area
-  USACE NLD Levee
-  USACE Forecasted Inundation
-  Roads
-  County Boundary
-  PLSS Section
-  PLSS Township/Range

1:12,000

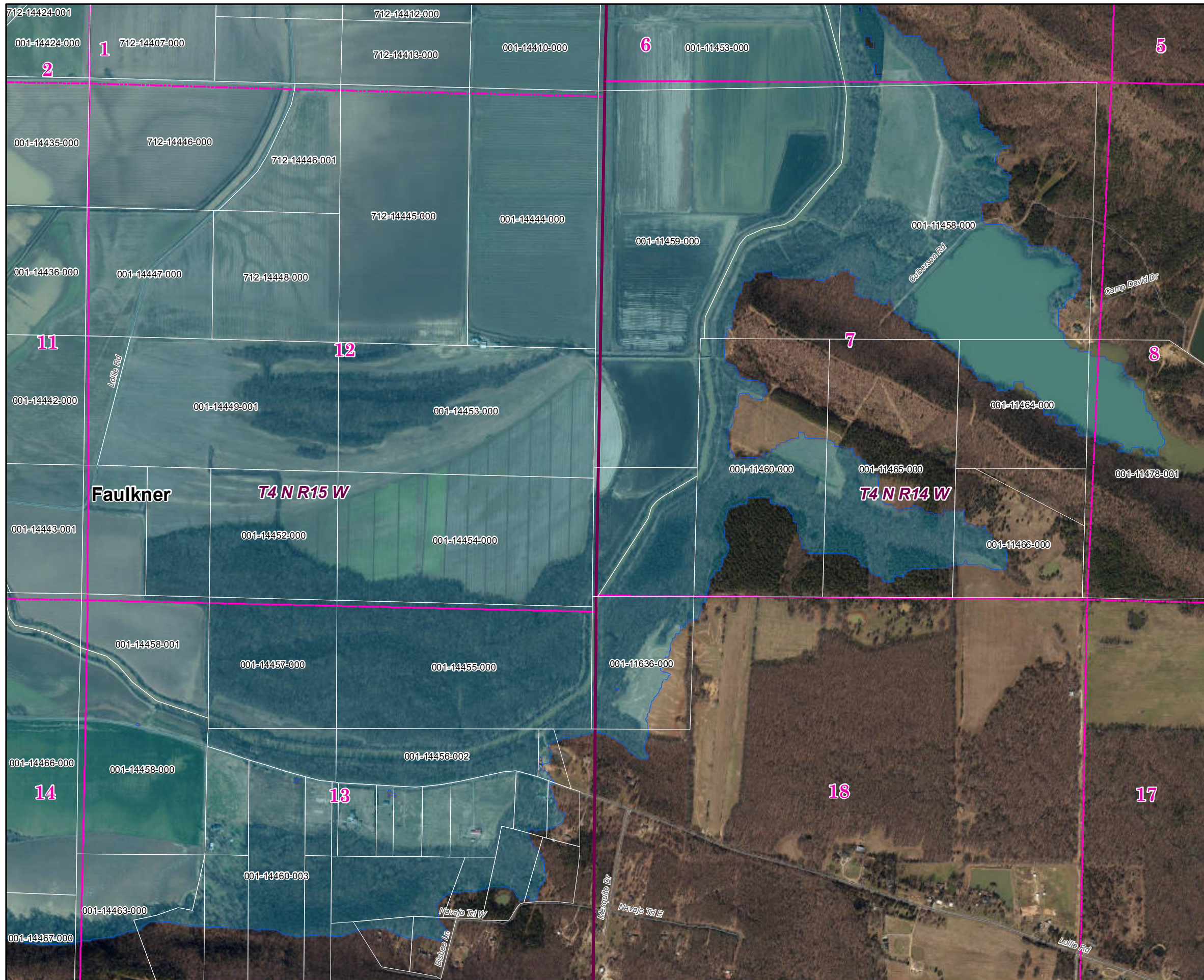


Page 9 of 11

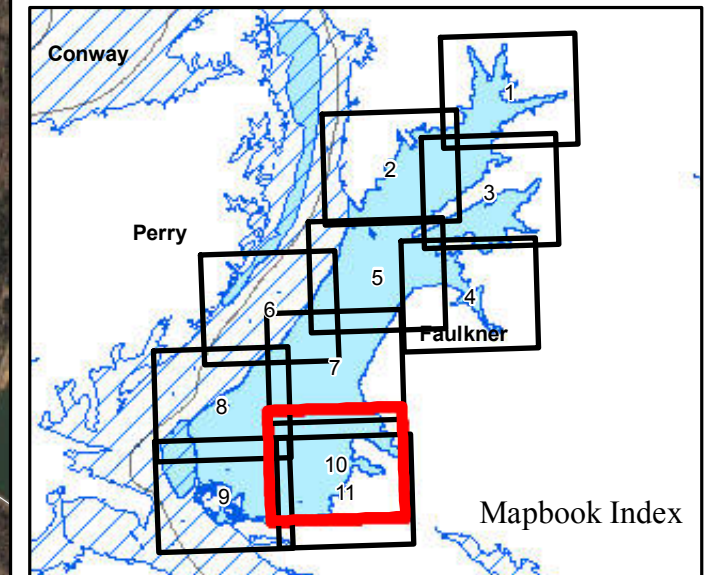
9/18/2019



ARKANSAS
GIS OFFICE



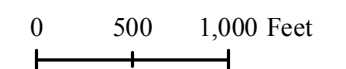
Faulkner County 2019 Leveed Area Parcels



Parcels Intersecting Leveed Area:
Total Parcel Acreage= 12,015.35
Acreage within Leveed Area= 8,763.37
 [Acreage within Inundation Area = 35,093.45.
 Not shown. Parcel list available upon request.]

- USACE Leveed Area
- USACE NLD Levee
- ▨ USACE Forecasted Inundation
- Roads
- ▭ County Boundary
- ▭ PLSS Section
- ▭ PLSS Township/Range

1:12,000



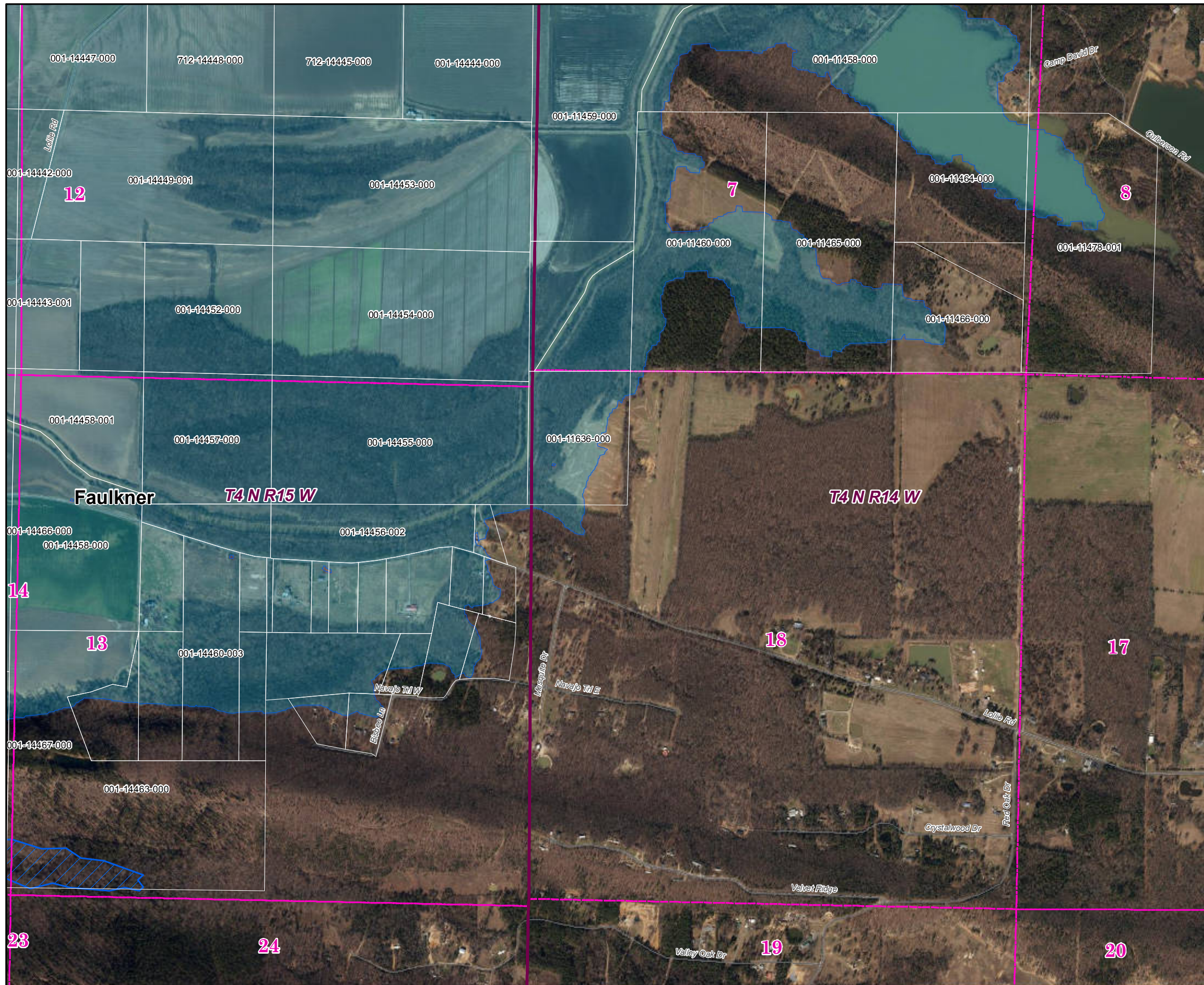
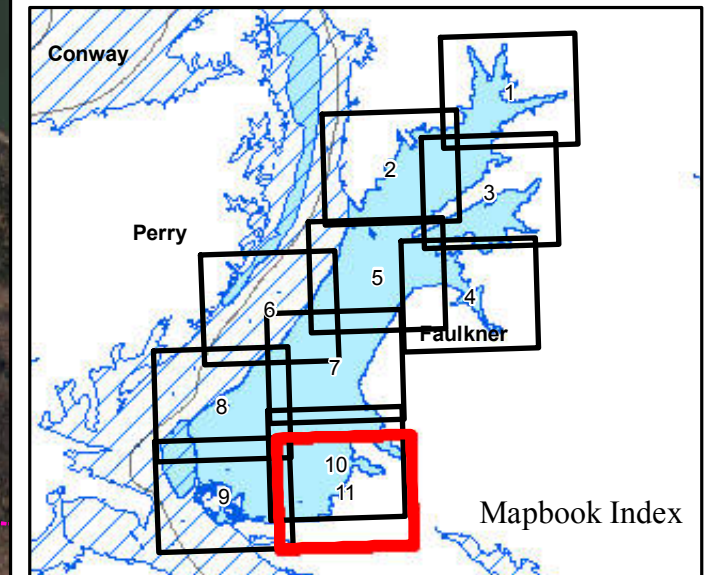
Page 10 of 11

9/18/2019



ARKANSAS
GIS OFFICE

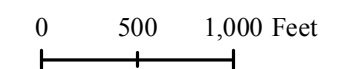
Faulkner County 2019 Leveed Area Parcels



Parcels Intersecting Leveed Area:
Total Parcel Acreage= 12,015.35
Acreage within Leveed Area= 8,763.37
 [Acreage within Inundation Area = 35,093.45. Not shown. Parcel list available upon request.]

- USACE Leveed Area
- USACE NLD Levee
- USACE Forecasted Inundation
- Roads
- County Boundary
- PLSS Section
- PLSS Township/Range

1:12,000



Page 11 of 11

9/18/2019



ARKANSAS
GIS OFFICE

MAP PAGE	SECTION TOWNSHIP RANGE	PARCEL NUMBER	OWNER NAME	* OWNER ADDRESS	*TYPE	ASSESSOR ACRE	GIS ACRE	LEVEED ACRE
1	09-05N-14W	711-12100-016	THOMAS, TIFFANI	3765 MARLEIGH DR CONWAY AR 72034	RI	0.00	0.46	0.35
1	09-05N-14W	711-12100-017	YOUNG, CURTIS W & YOUNG, KATHRYN A T	3760 MARLEIGH DR CONWAY AR 72034-7427	RI	0.00	0.39	0.36
1	09-05N-14W	711-12100-018	JAMES, JERALD & JAMES, CAROL	3750 MARLEIGH DR CONWAY AR 72034-7427	RI	0.00	0.31	0.03
1	09-05N-14W	711-12106-000	MCDOWELL, PAM PROPERTIES LLC	1120 HOGAN LN STE B CONWAY AR 72034-8119	RV	4.00	4.00	0.28
1	09-05N-14W	711-12107-014	VICKERS, MICHAEL WADE JR & CYNTHIA LYNNE CO-TRUSTE	125 MCDANIEL DR CONWAY AR 72034-	RI	0.00	0.38	0.36
1	09-05N-14W	711-12107-015	POWELL, NORMAN DON JR & POWELL, VANESSA C	3690 GRESHAM DR CONWAY AR 72034-7298	RI	0.00	0.40	0.40
1	09-05N-14W	711-12107-016	AUSTIN, GLENN HUNTER & AMBRA SHARYL	3680 GRESHAM DR CONWAY AR 72034-7298	RI	0.00	0.33	0.33
1	09-05N-14W	711-12107-017	MOORE, ROBIN & STEVEN	3670 GRESHAM DR CONWAY AR 72034	RI	0.00	0.33	0.32
1	09-05N-14W	711-12107-018	ORAHOOD, JAMES P JR & SARAH CATHERINE	3660 GRESHAM DR CONWAY AR 72034	RI	0.00	0.32	0.16
1	09-05N-14W	711-12107-019	FRANCIS, MICHAEL W & WENDY	3650 GRESHAM DR CONWAY AR 72034	RI	0.00	0.29	0.18
1	09-05N-14W	711-12107-020	DUNAWAY, WILLIAM OSCAR JR & MARY KAY	3640 GRESHAM DR CONWAY AR 72034	RI	0.00	0.33	0.23
1	09-05N-14W	711-12107-021	BUSSEY, JAMES DAVID & JENNIFER A	3630 GRESHAM DR CONWAY AR 72034	RI	0.00	0.33	0.27
1	09-05N-14W	711-12107-022	MCKENNA, TIMOTHY J & JODEE W	3620 GRESHAM DR CONWAY AR 72034-7298	RI	0.00	0.33	0.29
1	09-05N-14W	711-12107-023	ALEXANDER, KEVIN T & CHERYL L	3610 GRESHAM DR CONWAY AR 72034	RI	0.00	0.40	0.22
1	09-05N-14W	711-12107-100	HARDING-CRAFTON INVESTMENT PROPERTIES, LLC	PO BOX 10482 CONWAY AR 72034-0007	AV	13.85	13.93	13.22
1	09-05N-14W	711-12107-101	MCMASTER, LETITIA	3799 SHOCK LANE CONWAY AR 72034	RV	1.10	0.93	0.93
1	09-05N-14W	711-12107-102	VICKERS, MICHAEL WADE JR & CYNTHIA LYNNE CO- TRUST	125 MCDANIEL DR CONWAY AR 72034-	RV	0.89	0.89	0.89
1	09-05N-14W	711-12107-103	SWIFT, HARVEY G & CATHERINE A	3755 MARLEIGH DR CONWAY AR 72034-7427	RV	0.40	0.40	0.40
1	09-05N-14W	711-12107-105	HOWELL, DAVID T & HOWELL, BEVERLY C	3735 MARLEIGH DR CONWAY AR 72034-7427	RV	0.34	0.35	0.23
1	09-05N-14W	711-12107-106	ORAHOOD, JAMES P JR & SARAH CATHERINE	3660 GRESHAM DR CONWAY AR 72034	RV	0.13	0.12	0.12
1	09-05N-14W	711-12107-107	ALLIANCE CAPITAL, LLC	PO BOX 10382 CONWAY AR 72034	AV	14.51	14.56	14.56
1	09-05N-14W	711-12107-108	CRANE, MATTHEW L & HEIDI M	3725 MARLEIGH DR CONWAY AR 72034-7427	RV	0.28	0.29	0.20
1	09-05N-14W	711-12107-109	RUSH-HAL DEVELOPMENT LLC & COVINGTON FAMILY LTD PR	1053 FRONT ST CONWAY AR 72032-	RV	3.91	3.92	3.82
1	09-05N-14W	711-12107-111	LAMAS, ALEXANDER K & CHRISTY	3745 MARLEIGH DR CONWAY AR 72034-	RV	0.37	0.37	0.33
1	09-05N-14W	711-12107-113	AUSTIN, GLENN HUNTER & AMBRA SHARYL	1600 DAVE WARD DR CONWAY AR 72034	RV	0.14	0.15	0.15
1	09-05N-14W	711-12107-121	POWELL, DON & VANESSA	3690 GRESHAM DR CONWAY AR 72034	RV	0.21	0.21	0.21
1	09-05N-14W	711-12107-122	FIRST CHRISTIAN CHURCH OF CONWAY	1620 DONAGHEY CONWAY 72034	RV	4.13	4.32	3.01
1	09-05N-14W	711-12107-123	PENNINGTON, JOHN K & MELANIE A CO-TRUSTEES OF THE	935 SCHERMAN OAKS CIR CONWAY AR 72034		5.26	5.27	5.13
1	09-05N-14W	711-12285-002	FREE, BRENDA R C/O CLARK, DAVID E TRUSTEE CLARK RE	3710 NOBLETT DR CONWAY AR 72034	RI	0.00	0.79	0.28
1	09-05N-14W	712-12056-008	PMB INVESTMENTS INC	PO BOX 10500 CONWAY AR 72034-	RI	0.00	0.21	0.16
1	09-05N-14W	712-12056-009	MCDOWELL, JEREMY JAY & MICHELLE	620 BRISTOL LANE CONWAY AR 72034-	RI	0.00	0.17	0.13
1	09-05N-14W	712-12056-010	LOVELADY & LOVELADY LEASING, LLC	PO BOX 10621 CONWAY AR 72034	RI	0.00	0.17	0.13
1	09-05N-14W	712-12056-011	GRAYWALT PROPERTIES, LLC	212 S HAMPTON DRIVE CONWAY AR 72034-	RI	0.00	0.17	0.13
1	09-05N-14W	712-12056-012	SELVOG, BRUCE	11 SYLVIA RD CONWAY AR 72032	RI	0.00	0.17	0.12
1	09-05N-14W	712-12056-061	CITY OF CONWAY	1201 OAK ST CONWAY AR 72032-5316	AV	13.15	12.84	5.83
1	09-05N-14W	712-12067-003	CLEMENTS PROPERTY RENTALS, LLC	705 REEDY RD CONWAY AR 72034-	CI	13.49	13.15	9.76
1	09-05N-14W	712-12072-001	CARPENTER, MATHEW & MONIQUE	785 MALLARD LANE CONWAY AR 72034-	RI	0.00	1.19	1.14
1	09-05N-14W	712-12072-002	FURGERSON, JIMMY L	79 OVERCUP LAKE RD MORRILTON AR 72110	RI	0.00	0.32	0.29
1	09-05N-14W	712-12072-003	DAVIS, CHARLES M & KAREN J C/O DAVIS, STEVEN MICHA	789 MALLARD LN CONWAY AR 72034-8125	RI	0.00	0.32	0.19
1	09-05N-14W	712-12074-002	MILLIGAN, RANDY & AMBER	520 AUDUBON PL CONWAY AR 72034-8546	RI	3.42	3.42	1.89
1	09-05N-14W	712-12074-003	ROBNETT, SCOTT & RHONDA	530 AUDUDON CONWAY AR 72034	RI	4.77	4.74	2.36
1	09-05N-14W	712-12074-004	NEWTON, WILLIAM D & MEGAN MARIE SHIELDS	1225 TURNBERRY DR CONWAY AR 72034	RV	5.06	5.05	1.07
1	09-05N-14W	712-12074-009	ADKISSON, WILLIAM C & ADKISSON, JULIE G	PO BOX 996 CONWAY AR 72033	RV	0.53	0.53	0.12

MAP PAGE	SECTION TOWNSHIP RANGE	PARCEL NUMBER	OWNER NAME	* OWNER ADDRESS	*TYPE	ASSESSOR ACRE	GIS ACRE	LEVEED ACRE
1	09-05N-14W	712-12074-010	ADKISSON, WILLIAM C & ADKISSON, JULIE G	PO BOX 996 CONWAY AR 72033	RV	0.32	0.30	0.28
1	09-05N-14W	712-12074-011	ADKISSON, WILLIAM C & ADKISSON, JULIE G	PO BOX 996 CONWAY AR 72033	RV	0.11	0.11	0.11
1	09-05N-14W	712-12074-012	ADKISSON, WILLIAM C & ADKISSON, JULIE G	PO BOX 996 CONWAY AR 72033	RV	0.14	0.14	0.14
1	09-05N-14W	712-12078-000E	WOODLAND HEIGHTS BAPTIST CHURCH	RT 5 CONWAY AR 72032	ER	25.00	25.29	4.34
1	09-05N-14W	712-12079-003E	CONWAY SCHOOL DISTRICT #1	JIM STONE ELEMENTARY CONWAY AR 72034-3750	ES	10.47	10.46	7.82
1	09-05N-14W	712-12079-014	L & M INVESTMENTS; LLC	1005 MONTANA DR CONWAY AR 72034-3320	CI	1.40	1.42	0.01
1	09-05N-14W	712-12079-016	IMK PROPERTIES, LLC	1225 CLARENCE DR CONWAY AR 72034-	CI	0.75	0.78	0.18
1	09-05N-14W	712-12079-018	WORMAN PROPERTIES, LLC	5100 LOST CANYON DR CONWAY AR 72034	CI	0.76	0.75	0.45
1	09-05N-14W	712-12079-019	SUGARDOLLS, LLC	PO BOX 10465 CONWAY AR 72034	CI	0.90	0.92	0.85
1	09-05N-14W	712-12081-020	SIMPSON, ERIN REBECCA	510 WINDMILL CIRCLE CONWAY AR 72034	RV	0.00	0.16	0.13
1	09-05N-14W	712-12081-021	CHAPIN, BERNICE	4345 HARVARD AVE CONWAY AR 72034	RV	0.00	0.18	0.18
1	09-05N-14W	712-12081-022	QUICK, DONNY	5135 LOST CANYON DR CONWAY AR 72034	RV	0.00	0.16	0.16
1	09-05N-14W	712-12081-023	KELLER JOHNSON BUILDERS, INC	P O BOX 1251 CONWAY AR 72033	RV	0.00	0.16	0.16
1	09-05N-14W	712-12081-024	ELLIS, HERMAN & BETTY	2955 BAXTER DR CONWAY AR 72034	RV	0.00	0.18	0.18
1	09-05N-14W	712-12081-025	WEBB, LARRY & DANA	P O BOX 10445 CONWAY AR 72034	RV	0.00	0.29	0.29
1	09-05N-14W	712-12081-026	JOHNSON, BILLY F & ROSANNE H	300 PRINCETON DR CONWAY AR 72034	RV	0.00	0.21	0.21
1	09-05N-14W	712-12081-027	DABLOCK, SUE S & JOE B TRUSTEES DABLOCK REVOCABLE	320 PRINCETON DRIVE CONWAY AR 72034	RV	0.00	0.22	0.22
1	09-05N-14W	712-12081-028	QUICK, DONNY	5135 LOST CANYON DR CONWAY AR 72034	RV	0.00	0.20	0.20
1	09-05N-14W	712-12081-029	QUICK, DONNY	5135 LOST CANYON DR CONWAY AR 72034	RV	0.00	0.17	0.17
1	09-05N-14W	712-12081-030	KELLER JOHNSON BUILDERS, INC	P O BOX 1251 CONWAY AR 72033	RV	0.00	0.17	0.17
1	09-05N-14W	712-12081-031	KELLER JOHNSON BUILDERS, INC	P O BOX 1251 CONWAY AR 72033	RI	0.00	0.17	0.17
1	09-05N-14W	712-12081-032	KELLER JOHNSON BUILDERS, INC	P O BOX 1251 CONWAY AR 72033	RI	0.00	0.20	0.20
1	09-05N-14W	712-12081-033	KELLER JOHNSON BUILDERS, INC	P O BOX 1251 CONWAY AR 72033	RV	0.00	0.15	0.15
1	09-05N-14W	712-12081-034	BAILEY, VICTORIA G TRUSTEE OF REVOCABLE TRUST	4325 PENN AVE CONWAY AR 72034	RI	0.00	0.19	0.15
1	09-05N-14W	712-12081-035	QUICK, DONNY	5135 LOST CANYON DR CONWAY AR 72034	RV	0.00	0.22	0.22
1	09-05N-14W	712-12081-036	STRANGE, ANGELA MARIE	4350 HARVARD AVE CONWAY AR 72034	RI	0.00	0.23	0.11
1	09-05N-14W	712-12081-037	WOOSLEY, KEITH & PEGGY	4125 BAY HILL DRIVE CONWAY AR 72034	RV	0.00	0.23	0.23
1	09-05N-14W	712-12081-038	KELLER JOHNSON BUILDERS, INC	P O BOX 1251 CONWAY AR 72033	CV	0.00	0.80	0.39
1	09-05N-14W	712-12081-039	KELLER JOHNSON BUILDERS, INC	P O BOX 1251 CONWAY AR 72033	CV	0.00	1.42	1.42
1	09-05N-14W	712-12081-040	KELLER JOHNSON BUILDERS, INC & CAPITAL INVESTMENTS	P O BOX 1251 CONWAY AR 72033	CI	0.00	1.95	0.55
1	09-05N-14W	712-12081-041	KELLER JOHNSON BUILDERS, INC	P O BOX 1251 CONWAY AR 72033	CV	0.00	2.20	2.20
1	09-05N-14W	712-12091-023	COVINGTON FAMILY LIMITED PARTNERSHIP	1053 FRONT ST CONWAY AR 72032-	RI	2.06	2.06	2.06
1	09-05N-14W	712-12091-024	ROOK, ROBERT B & LYNNETTE	919 LOCUST AVE CONWAY AR 72034-	RV	2.06	2.06	2.06
1	09-05N-14W	712-12091-025	COVINGTON, GEORGE E & COVINGTON, JANETTE	1053 FRONT ST CONWAY AR 72032-4305	RI	4.85	4.85	4.80
1	09-05N-14W	712-12091-026	ZIHALA, WILLIAM & CRYSTAL	3800 NEWCASTLE DR CONWAY AR 72034-	RI	3.89	3.89	3.85
1	09-05N-14W	712-12091-027	FOSTER, STEPHEN	911 MONROVIA ST SHREVEPORT LA 71106	RI	9.75	9.74	9.39
1	09-05N-14W	712-12091-031	EVERETT, JASON & SARAH	6 WESTIN CIR CONWAY AR 72034-	RI	2.88	2.87	1.78
1	09-05N-14W	712-12091-032	EVERETT, JASON & SARAH	6 WESTIN CIR CONWAY AR 72034	RV	2.56	2.56	2.56
1	09-05N-14W	712-12091-033	ROOK, ROBERT B	919 LOCUST ST CONWAY AR 72034-5332	RI	5.13	5.13	4.84
1	09-05N-14W	712-12091-034	ROOK, ROBERT B	919 LOCUST ST CONWAY AR 72034-5332	RV	8.97	8.97	8.79
1	09-05N-14W	712-12091-036	ROOK, ROBERT B & ROOK, LYNNETTE	PO BOX 1386 CONWAY AR 72033-1386	RV	5.82	5.81	5.81
1	09-05N-14W	712-12096-003	STRANGE, DOUG & SHELLY	3799 SHOCK LOOP CONWAY AR 72034	AI	16.54	14.11	13.82
1	09-05N-14W	712-12096-004	FIFTY CENT LLC	PO BOX 10382 CONWAY AR 72034	AI	5.45	5.45	3.15

MAP PAGE	SECTION TOWNSHIP RANGE	PARCEL NUMBER	OWNER NAME	* OWNER ADDRESS	*TYPE	ASSESSOR ACRE	GIS ACRE	LEVEED ACRE
1	09-05N-14W	712-12096-006	STRANGE, DOUG & SHELLY	3799 SHOCK LOOP CONWAY AR 72034	AI	3.84	6.29	3.04
1	09-05N-14W	712-12096-007	MARTIN, TAYLOR	528 FAULKNER ST CONWAY AR 72034	RV	0.67	0.68	0.68
1	09-05N-14W	712-12103-000	L & J PROPERTIES, LLC	1050 JOHN MASON DRIVE CONWAY AR 72034-	RV	4.17	4.16	4.09
1	09-05N-14W	712-12103-001	MCDOWELL, PAM INVESTMENTS INC	PO BOX 10500 CONWAY AR 72034-0008	RV	6.09	5.90	1.12
1	09-05N-14W	712-12103-002	SPRADLIN, JERRY & SPRADLIN, VELMA LEE TRSTEEES REVO	2802 COLLEGE AVE CONWAY AR 72034-6143	RV	3.73	3.72	3.51
1	15-05N-14W	711-12199-000	ROGERS, HENRY N III & LINDA O JOINT REVOCABLE TRUS	3110 STERMER RD CONWAY AR 72034-5528	AI	10.82	10.93	2.95
1	15-05N-14W	711-12200-025	RANISZEWSKI, EDWARD L AND RANISZEWSKI, SANDRA K	357 PIPPINPOST DR CONWAY AR 72034-5526	RI	0.00	0.52	0.51
1	15-05N-14W	711-12200-026	RANISZESKI, EDWARD L & RANISZESKI, SANDRA K	357 PIPPINPOST DR CONWAY AR 72034-5526	RV	0.00	0.40	0.22
1	15-05N-14W	711-12200-052	HINES, MARY SUE REVOC TRUST & HINES, GULMER A JR T	362 PIPPINPOST DR CONWAY AR 72034-5525	RI	0.00	0.84	0.15
1	15-05N-14W	711-12200-053	CAPPS, JAMES JR	360 PIPPINPOST DR CONWAY AR 72034-5525	RI	0.00	0.57	0.55
1	15-05N-14W	711-12203-001	ABRAMS, JOE ALTON	PO BOX 1330 CABOT AR 72023	RV	3.72	3.73	0.76
1	15-05N-14W	711-12203-015	COLEMAN, LINDA & RUSSELL	310 WELLESLEY DR CONWAY AR 72034	RV	0.81	0.80	0.78
1	15-05N-14W	711-12203-017	OSLICA, CONSTANTINE J & LESLEY A	395 WELLESLEY DR CONWAY AR 72034	RI	1.68	1.67	0.58
1	15-05N-14W	711-12203-018	HEAD, JAMES & AMANDA	519 DAVIS BLVD TAMPA FL 33606	RI	3.08	3.08	2.22
1	15-05N-14W	711-12211-000	DUKE, JOHN & SYLVIA CO-TR JOHN H DUKE REVC TRUST	105 COUNTRY CLUB RD CONWAY AR 72034-	AV	52.52	52.73	31.61
1	15-05N-14W	711-12211-003	DUKE, JOHN & SYLVIA CO-TR JOHN H DUKE REVC TRUST	105 COUNTRY CLUB RD CONWAY AR 72034-	RI	2.51	2.50	0.35
1	15-05N-14W	711-12211-004	DUKE, JOHN & SYLVIA CO-TR JOHN H DUKE REVC TRUST	105 COUNTRY CLUB RD CONWAY AR 72034-	RI	1.45	1.45	1.05
1	15-05N-14W	711-12213-000	ENTRUST RETIREMNETS SRVCS INC FBO CHARLES C LAMEY	17171 PARK ROW, STE 100 HOUSTON TX 77084	AV	10.00	10.09	4.92
1	15-05N-14W	711-12214-001	NEW LIFE CHURCH OF CONWAY, INC	PO BOX 10689 CONWAY AR 72034	AV	13.88	13.89	1.18
1	15-05N-14W	711-12215-000	HAMBUCHEN, GINA MARIE	645 DIANE LANE CONWAY AR 72034	AV	5.37	5.35	2.52
1	16-05N-14W	441-00054-000	BASTION, LINDA P	3840 KENNEDY LANE CONWAY AR 72034	CI	0.00	4.58	0.47
1	16-05N-14W	441-00055-000	CONWAY CORPORATION	1319 PRAIRIE ST CONWAY AR 72034-5344	RB	5.12	4.90	3.54
1	16-05N-14W	441-00056-000	CONWAY COPORATION	1319 PRAIRIE ST CONWAY AR 72034-5344	RB	5.12	4.79	3.79
1	16-05N-14W	441-00057-000	CONWAY CORPORATION	1319 PRAIRIE ST CONWAY AR 72034-5344	RB	3.95	4.28	1.32
1	16-05N-14W	711-12285-000	HARDING-CRAFTON INVESTMENT PROPERTIES, LLC	PO BOX 10482 CONWAY AR 72034-0007	AV	7.69	7.68	7.68
1	16-05N-14W	711-12285-004	FAMILY LIFE BIBLE CHURCH, INC	PO BOX 10658 CONWAY AR 72034-	AV	12.63	10.05	5.41
1	16-05N-14W	711-12285-005	GRAY, PAUL ALAN & GRAY, LISA RICHELE	1135 CHARLOTTE CIRCLE CONWAY AR 72034-	CI	0.00	1.25	1.25
1	16-05N-14W	711-12285-006	RUSH-HAL DEVELOPMENT LLC & COVINGTON FAMILY LTD PA	1053 FRONT ST CONWAY AR 72032-	AV	24.47	24.63	24.63
1	16-05N-14W	712-12091-028	LEE, NORA	4699 PRINCE ST UNIT2 CONWAY AR 72034-9235	RI	10.00	9.99	9.86
1	16-05N-14W	712-12091-029	LEE, TYRONE	4699 PRINCE ST UNIT 2 CONWAY AR 72034-9235	RV	10.00	10.00	10.00
1	16-05N-14W	712-12091-030	C J ENTERPRISES, INC C/O CHARLES MORGAN	315 ROCK ST 1902 LITTLE ROCK AR 72202	RV	59.17	59.13	59.04
1	16-05N-14W	712-12284-000	HART,A.M./MITCHELL L./TRUSTEES HARTLAND DEV.CO.RET	575 HARKRIDER ST CONWAY AR 72032-5631	AV	7.15	8.00	8.00
1	16-05N-14W	712-12284-001	HART, MITCHELL L & ANNA MAE TRUSTEES HARTLAND DEV	575 HARKRIDER ST CONWAY AR 72032-5631	AV	14.23	14.19	11.37
1	16-05N-14W	712-12284-004	NELSON, JESSICA MARIE & DEWAR, DALE MICHAEL	170 GRAPEVINE CONWAY AR 72034-	RI	0.00	0.27	0.24
1	16-05N-14W	712-12284-005	LAMB, JOE & KIMBERLY	160 GRAPEVINE DR CONWAY AR 72034-	RI	0.00	0.22	0.05
1	16-05N-14W	712-12284-021	HORNER, RAYMOND H	175 GRAPEVINE CONWAY AR 72034-	RI	0.00	0.33	0.24
1	16-05N-14W	712-12284-022	PORTERFIELD, BRIAN & MARILYN	180 AIKMAN PASS CONWAY AR 72034-5517	RI	0.00	0.39	0.39
1	16-05N-14W	712-12284-023	GLENN, BURT & JACALYN	170 AIKMAN PASS CONWAY AR 72034-5517	RI	0.00	0.23	0.14
1	16-05N-14W	712-12284-024	MERIWEATHER, RICHARD L & MERIWEATHER, RUBY E	160 AIKMAN PASS CONWAY AR 72034	RI	0.00	0.23	0.02
1	16-05N-14W	712-12284-039	BROWN, KIMBERLY ANN	175 AIKMAN PASS CONWAY AR 72034-	RI	0.00	0.22	0.17
1	16-05N-14W	712-12284-040	HOPKINS, JEANNINE HUNTER REVC TRUST	185 AIKMAN PASS CONWAY AR 72034-5517	RI	0.00	0.33	0.33
1	16-05N-14W	712-12284-041	JONES, ROBERT J	180 LAS COLINAS CONWAY AR 72034-	RI	0.00	0.37	0.37
1	16-05N-14W	712-12284-042	MERIWEATHER, JEFF T & MERIWEATHER, DEANNA L	170 LAS COLINAS CONWAY AR 72032-	RI	0.00	0.31	0.28

MAP PAGE	SECTION TOWNSHIP RANGE	PARCEL NUMBER	OWNER NAME	* OWNER ADDRESS	*TYPE	ASSESSOR ACRE	GIS ACRE	LEVEED ACRE
1	16-05N-14W	712-12284-043	CHARLES, PATRICIA L TRUSTEE CHARLES REVOC TRUST	160 LAS COLINAS CONWAY AR 72034	RI	0.00	0.31	0.17
1	16-05N-14W	712-12284-055	WILLIAMS, JOHN E & BEVERLY A	155 LAS COLINAS ST CONWAY AR 72034	RI	0.00	0.31	0.07
1	16-05N-14W	712-12284-056	MORROW, FLOYD JR & THERESA	165 LAS COLINAS CONWAY AR 72034-	RI	0.00	0.31	0.31
1	16-05N-14W	712-12284-057	MERIWEATHER, JAMES R & TRACY L	175 LAS COLINAS CONWAY AR 72034-	RI	0.00	0.31	0.31
1	16-05N-14W	712-12284-058	CORNWELL, DAVID RUSH & MELISSA DILL	185 LAS COLINAS CONWAY AR 72034	RI	0.00	0.41	0.41
1	16-05N-14W	712-12284-059	MITCHELL, JOE D & ESTHER	180 HIGHLAND PARK CONWAY AR 72034-	RI	0.00	0.45	0.45
1	16-05N-14W	712-12284-060	TORIAN, JOSEPH G	170 HIGHLAND PARK CONWAY AR 72034-	RI	0.00	0.31	0.31
1	16-05N-14W	712-12284-061	LITTLE, DWIGHT P & DANELL R	160 HIGHLAND PARK CONWAY AR 72032-	RI	0.00	0.31	0.31
1	16-05N-14W	712-12284-062	WHITEHEAD, DEREK & AMY	150 HIGHLAND PAR CONWAY AR 72034-	RI	0.00	0.31	0.12
1	16-05N-14W	712-12284-072	MORRISON, THADEUS S & VEENA G	145 HIGHLAND PARK CONWAY AR 72034-	RI	0.00	0.31	0.06
1	16-05N-14W	712-12284-073	PARKER, CHRIS W PARKER, ELIZABETH A	155 HIGHLAND PARK CONWAY AR 72034-	RI	0.00	0.31	0.22
1	16-05N-14W	712-12284-074	TISDALE, JOSHUA W & CASEY R	165 HIGHLAND PARK CONWAY AR 72034	RI	0.00	0.31	0.31
1	16-05N-14W	712-12284-075	WILSON, CHERRI ACUFF & CHAD	175 HIGHLAND PARK CONWAY AR 72034-	RI	0.00	0.31	0.31
1	16-05N-14W	712-12284-076	CLEARY, JAMES & THERESA E	185 HIGHLAND PARK CONWAY AR 72034-	RI	0.00	0.41	0.41
1	16-05N-14W	712-12284-077	HART,A.M./MITCHELL L./TRUSTEES HARTLAND DEV.CO.RET	575 HARKRIDER ST CONWAY AR 72032-5631	RV	0.00	4.51	4.51
1	16-05N-14W	712-12284-104	COBALT PROPERTIES, LLC	235 ROSSLYN CHAPEL CONWAY AR 72034	CI	1.05	1.05	0.32
1	16-05N-14W	712-12286-112	CONWAY, CITY OF	120 OAK ST CONWAY AR 72032-4643	AV	15.08	15.17	15.17
1	16-05N-14W	712-12286-113	HART, MITCHELL L & ANNA MAE TRUSTEES HARTLAND DEV	575 HARKRIDER ST CONWAY AR 72032-5631	CV	3.02	3.06	3.06
1	16-05N-14W	712-12286-115	SOUTHERN CHICKEN-CONWAY I, LLC	3 E CLEVELAND COURT GREENVILLE SC 29607	CI	1.01	1.01	0.49
1	16-05N-14W	712-12286-118	GREEN, HERRINGTON & HOWELL LLC	1600 ARKANSAS BLVD SUITE TEXARKANA AR 71854-	CI	5.23	5.36	2.53
1	16-05N-14W	712-12286-119	WAL-MART REAL ESTATE BUSINESS TRUST	WAL-MART PROPERTY TAX DEPT. 8013 BENTONVILLE AR 7	CI	15.07	14.90	13.35
1	16-05N-14W	712-12286-120	WAL-MART REAL ESTATE BUSINESS TRUST	702 S W 8TH STREET BENTONVILLE AR 72716	CI	1.03	1.02	1.02
1	16-05N-14W	712-12286-123	CITY OF CONWAY	1201 OAK ST CONWAY AR 72032-5316	AV	0.11	0.11	0.11
1	16-05N-14W	712-12286-131	HARTLAND DEVELOPMENT COMPANY RETIREMENT TRUST	582 HARKRIDER ST CONWAY AR 72032-5681	CV	6.50	6.47	6.47
1	16-05N-14W	712-12286-132	CMH PROPERTIES, LLC	104 PONCA DRIVE MAUMELLE AR 72113	CI	1.21	1.20	1.20
1	16-05N-14W	712-12286-134	HARTLAND DEVELOPMENT COMPANY RETIREMENT TRUST	582 HARKRIDER ST CONWAY AR 72032-5681	CV	1.50	1.50	1.50
1	16-05N-14W	712-12288-001	RUSH-HAL DEVELOPMENT LLC	P O BOX 10482 CONWAY AR 72034	AV	6.98	7.08	3.14
1	16-05N-14W	712-12288-003	SALTER, TONY R & SALTER, REDA S	PO BOX 1782 CONWAY AR 72033-1782	AI	6.00	6.00	2.96
1	16-05N-14W	712-12288-004	SHANNON MANAGEMENT LLC	PO BOX 10990 CONWAY AR 72034	AI	8.32	8.40	1.40
1	16-05N-14W	712-12288-005	RUSH-HAL DEVELOPMENT LLC	P O BOX 10482 CONWAY AR 72034	RV	4.56	4.57	1.59
1	16-05N-14W	712-12288-006	SHANNON, STEVE & GLENDA	4499 PRINCE ST WEST #8 CONWAY AR 72034-	AV	4.08	4.09	0.00
1	16-05N-14W	712-12289-000	WHITE, TOMMIE G REVOCABLE TRUST	3135 PRINCE ST CONWAY AR 72034	AI	39.78	39.17	26.56
1	16-05N-14W	712-12290-000	MCMG, LLC	1855 MCKENNON ST #100 CONWAY AR 72032	AV	23.36	23.76	23.76
1	16-05N-14W	712-12290-002	WESTIN PARK LLC	240 HWY 65 N CONWAY AR 72032-	AV	5.00	4.79	4.79
1	16-05N-14W	712-12290-003	CAMPBELL, JO ANN	4693 DAVE WARD DR CONWAY AR 72034-	AV	25.85	25.08	25.08
1	16-05N-14W	712-12290-004	VAN VENROOIJ, CHERYL B	4701 DAVE WARD DR CONWAY AR 72034	AV	19.04	19.05	19.05
1	16-05N-14W	712-12292-000	GUARDSMART STORAGE PROPERTIES, LLC	1855 MCKENNON ST #103 CONWAY AR 72032	AI	3.53	3.84	1.55
1	16-05N-14W	712-12292-001	GUARDSMART STORAGE PROPERTIES, LLC	1855 MCKENNON SUITE 100 CONWAY AR 72032	AV	2.13	2.15	1.27
1	16-05N-14W	712-12292-004	CAMPBELL, JO ANN	3159 HWY 64 PLUMERVILLE AR 72127		0.35	0.39	0.23
1	16-05N-14W	712-12293-000	HARTLAND DEVELOPMENT COMPANY RETIREMENT TRUST	575 HARKRIDER ST CONWAY AR 72032-5631	AV	9.16	8.67	7.47
1	17-05N-14W	711-12302-001	ADKISSON, WILLIAM JOSEPH	517 DAVIS ST CONWAY AR 72034-5213	RV	1.34	1.34	0.58
1	17-05N-14W	712-12334-000	CAMPBELL, JO ANN	4693 DAVE WARD DR CONWAY AR 72034-7917	AI	5.33	9.25	8.85
1	17-05N-14W	712-12334-001	VAN VENROOIJ, CHERYL L	4701 DAVE WARD DR CONWAY AR 72034-7961	AI	7.46	7.45	6.42

MAP PAGE	SECTION TOWNSHIP RANGE	PARCEL NUMBER	OWNER NAME	* OWNER ADDRESS	*TYPE	ASSESSOR ACRE	GIS ACRE	LEVEED ACRE
2	17-05N-14W	001-12328-000	BROWN, LADELL TRSTEE FOR HEIRS OF LEE ANDREW BROWN	632 LEE ANDREW LANE CONWAY AR 72034-	AI	78.93	77.56	36.89
2	17-05N-14W	712-12315-001	DAVIS, ARTIS & DAVIS, PEARLINE	468 LEE ANDREW LN CONWAY AR 72034-9321	AV	7.00	6.97	1.07
2	17-05N-14W	712-12319-000	HENDERSON, LEON	187 OLD MILITARY RD CONWAY AR 72034	RI	1.00	1.02	0.09
2	17-05N-14W	712-12330-000	LANGSTRAAT, CHERYL D & STEVEN D	11 TROXELL CONWAY AR 72034-	AV	10.50	10.38	10.38
2	17-05N-14W	712-12330-001	TALLEY, DONOVAN & NICKY BERRIER-	335 WELLESLEY DR CONWAY AR 72034	AV	8.03	4.51	4.51
2	17-05N-14W	712-12330-002	CANANT, NICHOLAS P	1155 LISA LN CONWAY AR 72034-9338	AI	15.00	15.12	13.51
2	17-05N-14W	712-12330-003	HENNESSEY, ROBERT TODD & HENNESSEY, JENNIFER BROOK	5 TROXELL LN CONWAY AR 72034-9311	RI	5.00	4.96	4.92
2	17-05N-14W	712-12330-004	SWYMN, BRYAN & DASPRI D	1 TROXELL LN CONWAY AR 72034	RV	2.99	3.02	3.02
2	17-05N-14W	712-12330-005	CAMPBELL, GREGORY W & CAMPBELL, KATRINA L	11 TROXELL LN CONWAY AR 72034-9311	AI	7.00	7.00	7.00
2	17-05N-14W	712-12330-006	LANGSTRAAT, CHERYL D & STEVEN D	11 TROXELL CONWAY AR 72034-	AV	2.50	2.46	2.46
2	17-05N-14W	712-12330-007	HORTON NANCY TRUSTEE NANCY C HORTON LAND TRUST	3710 NOBLETT DR CONWAY AR 72032	RV	5.00	4.99	3.74
2	17-05N-14W	712-12330-008	HETTMANNSPERGER, RAYMOND R & PAMELA M	6 TROXELL LN CONWAY AR 72034	AI	7.46	7.50	6.44
2	17-05N-14W	712-12330-014	CLAYTON, TRAVIS S	1070 LISA LN CONWAY AR 72034-	AI	7.46	7.45	6.69
2	17-05N-14W	712-12330-015	SWYMN, BRYAN W & DASPRI D	1 TROXELL LN CONWAY AR 72034-9311	RI	2.01	2.01	1.87
2	17-05N-14W	712-12330-016	VOIDED PARCEL		RC	3.53	3.64	3.45
2	17-05N-14W	712-12331-000	BROWN, DUSTIN VAN & HEATH JOVAN	145 COUNTRY CLUB CONWAY AR 72034	AI	15.00	14.83	14.56
2	17-05N-14W	712-12332-000	CAMPBELL, JO ANN	4693 DAVE WARD DR CONWAY AR 72034-7913	AV	4.98	4.95	1.66
2	17-05N-14W	712-12332-001	VANVENROOIJ, CHERYL B	4701 DAVE WARD DR CONWAY AR 72034-7913	AI	10.02	9.86	9.43
2	17-05N-14W	712-12334-002	VANVENROOIJ, CHERYL B	4701 DAVE WARD DR CONWAY AR 72034-7961	AV	33.91	32.79	28.72
2	19-05N-14W	001-12373-000	SPRING VALLEY REALTY CO INC	109 CULBERSON RD MAYFLOWER AR 72106-9682	AV	40.00	39.21	35.15
2	19-05N-14W	001-12397-000	CULBERSON, DAVID M & CULBERSON, DEENA D	91 SNUGGS CIR MAYFLOWER AR 72106-9640	AV	80.00	80.47	80.47
2	19-05N-14W	712-12370-002	COOPER, CRAIG & GARRETT, NICKEA	610 S NOLAN ST BIG SPRINGS TX 79720	AV	13.28	13.27	9.27
2	19-05N-14W	712-12370-004	BAKER, GILBERT R & BAKER, SUSAN C	17 COOPER LN CONWAY AR 72034-7935	AI	7.61	7.60	4.23
2	19-05N-14W	712-12370-008	HENDRICKS, BETSY	18 COOPER LANE CONWAY AR 72034	RI	8.78	8.78	6.42
2	19-05N-14W	712-12372-000	RICE, JEREMY & MEGHAN	1350 LOLLIE RD CONWAY AR 72034	AV	22.20	21.89	6.04
2	19-05N-14W	712-12390-000	CONWAY CORPORATION	PO BOX 99 CONWAY AR 72033-	RB	62.92	63.00	26.63
2	19-05N-14W	712-12390-001	CITY OF CONWAY	1201 OAK ST CONWAY AR 72032	RB	16.36	16.35	15.14
2	19-05N-14W	712-12396-000	WILLIAMS, ROBERT T & MAE ELLEN CO-TRUSTEES JOINT R	C/O SUSAN JACKSON GREENBRIER AR 72058	AV	41.00	41.01	0.01
2	19-05N-14W	712-12398-000	CONWAY DEVELOPMENT CORPORATION	PO BOX 665 CONWAY AR 72033-	EG	80.47	80.41	78.73
2	20-05N-14W	001-12401-001	CULBERSON FAMILY JOINT REVOCABLE LIVING TRUST	91 SNUGGS CIR MAYFLOWER AR 72106-9640	AV	77.64	77.59	77.59
2	20-05N-14W	001-12402-000	CULBERSON FAMILY JOINT REVOCABLE LIVING TRUST	91 SNUGGS CIR MAYFLOWER AR 72106-9640	AV	132.00	131.82	131.82
2	20-05N-14W	001-12403-000	HENDRICKSON FAMILY LIMITED PARTNERSHIP	4750 DONNELL RIDGE RD CONWAY AR 72034-9348	AV	29.25	29.23	29.23
2	20-05N-14W	001-12405-005	JOHNSON, MICHAEL ANDREW; FREE, LISA JOHNSON; CAIN,	1544 OLD MILITARY RD CONWAY AR 72032	RV	5.00	4.62	3.10
2	20-05N-14W	712-12401-002	CULBERSON FAMILY JOINT REVOCABLE LIVING TRUST	91 SNUGGS CIRCLE MAYFLOWER AR 72106-	AV	2.38	2.38	2.38
2	20-05N-14W	712-12401-003	CITY OF CONWAY	1201 OAK ST CONWAY AR 72032-	AV	51.50	51.45	51.45
2	20-05N-14W	712-12401-004	CENTRAL ARKANSAS GOLF ACADEMY, INC	5151 JOHN ALLISON RD CONWAY AR 72034	AI	24.29	24.27	24.27
3	16-05N-14W	441-00051-000	BOGGS STEELE INVESTMENTS, LLC	80 S LAKE AVE STE 719 PASADENA CA 91101-2638	RV	2.50	2.46	0.61
3	16-05N-14W	441-00052-000C	BROCK, HERMAN F C/O BOGGS STEELE INVSTMTS, LLC	80 S LAKE AVE STE 719 PASADENA CA 91101-2638	CI	16.98	16.67	2.93
3	16-05N-14W	441-00058-000	CONWAY CORPORATION	1319 PRAIRIE ST CONWAY AR 72034-5344	RB	4.94	4.92	2.17
3	16-05N-14W	441-00059-000	CONWAY CORPORATION	1319 PRAIRIE ST CONWAY AR 72034-5344	RB	4.94	4.92	2.62
3	16-05N-14W	441-00060-000	BROCK, HERMAN F C/O BOGGS STEELE INVSTMTS, LLC	80 S LAKE AVE STE 719 PASADENA CA 91101-2638	RV	2.50	2.46	2.46
3	16-05N-14W	441-00060-004	BROCK, COLLEEN	1149 A SHERWOOD LANE CONWAY AR 72034-	RI	0.82	0.82	0.82
3	16-05N-14W	711-12291-000E	CONWAY CORPORATION	PO BOX 99 CONWAY AR 72033-0099	RB	80.00	79.20	79.20

MAP PAGE	SECTION TOWNSHIP RANGE	PARCEL NUMBER	OWNER NAME	* OWNER ADDRESS	*TYPE	ASSESSOR ACRE	GIS ACRE	LEVEED ACRE
3	17-05N-14W	001-12330-009	PELLEY, SCOTT & LAURA	14 HICKORY LANE GREENBRIER AR 72058	AV	20.00	19.95	19.95
3	17-05N-14W	001-12330-010	PELLEY, SCOTT, LAURA	14 HICKORY LN GREENBRIER AR 72058	CI	13.10	13.23	13.23
3	17-05N-14W	001-12330-011	PELLEY, SCOTT, LAURA	14 HICKORY LN GREENBRIER AR 72058	AI	18.00	18.24	18.24
3	17-05N-14W	001-12330-013	PELLEY, SCOTT, LAURA	14 HICKORY LN GREENBRIER AR 72058	AV	13.50	13.54	13.54
3	17-05N-14W	001-12333-000	HENDRICKSON FAMILY LIMITED PARTNERSHIP	4750 DONNELL RIDGE RD CONWAY AR 72034-9348	RV	5.00	5.40	5.40
3	17-05N-14W	712-12330-012	RODEN, SALLY A & MOSLEY, MARY H	36 WHITE OAK DR CONWAY AR 72034-3445	AI	10.00	9.99	9.99
3	20-05N-14W	001-12400-000	HENDRICKSON FAMILY LIMITED PARTNERSHIP	4750 DONNELL RIDGE RD CONWAY AR 72034-9348	AV	97.39	97.33	97.33
3	20-05N-14W	001-12401-000	CULBERSON FAMILY JOINT REVOCABLE LIVING TRUST	91 SNUGGS CIR MAYFLOWER AR 72106-9640	AV	35.72	35.93	35.93
3	20-05N-14W	001-12401-006	PLANT OUTLET GF, INC (THE)	PO BOX 10527 CONWAY AR 72034	AI	24.15	23.90	23.90
3	20-05N-14W	001-12404-000	HENDRICKSON, RICHARD O SR & HENDRICKSON, REBECCA B	4750 DONNELL RIDGE RD CONWAY AR 72034-9348	AV	44.70	44.36	29.19
3	20-05N-14W	001-12405-000	JOHNSON, MICHAEL ANDREW; FREE, LISA JOHNSON	1537 OLD MILITARY RD CONWAY AR 72034-	AV	3.91	5.90	5.86
3	20-05N-14W	001-12405-001	MCBAY, BILLY REID & CAROL RAE (BENEFICIARY DEED)	5178 DONNELL RIDGE RD CONWAY AR 72034-9349	AV	1.39	1.08	1.06
3	20-05N-14W	001-12406-000	HENDRICKSON FAMILY LIMITED PARTNERSHIP	4750 DONNELL RIDGE RD CONWAY AR 72034-9348	AV	77.00	76.81	61.33
3	20-05N-14W	712-12401-000	PLANT OUTLET GF, INC (THE)	P O BOX 10527 CONWAY AR 72034	RV	1.15	1.15	1.15
3	21-05N-14W	001-12417-000	DONNELL RIDGE PROPERTIES, LLC	4750 DONNELL RIDGE RD CONWAY AR 72034-9348	AV	40.00	39.82	37.34
3	21-05N-14W	001-12418-000	DONNELL RIDGE PROPERTIES, LLC	4750 DONNELL RIDGE RD CONWAY AR 72034-9348	AV	34.61	34.27	10.90
3	21-05N-14W	001-12420-000	DONNELL RIDGE PROPERTIES, LLC	4750 DONNELL RIDGE RD CONWAY AR 72034-9348	AV	39.39	38.74	5.04
3	21-05N-14W	001-12421-000	FREE, RONNIE, FREE LISA JOHNSON, JOHNSON, MICHAEL	1549 OLD MILITARY RD CONWAY AR 72034	AI	39.37	38.21	29.53
3	21-05N-14W	001-12421-001	MCBAY, BILLY REID & CAROL RAE (BENEFICIARY DEED)	5178 DONNELL RIDGE RD CONWAY AR 72034-9349	RV	0.03	0.03	0.03
3	21-05N-14W	001-12422-000	DONNELL RIDGE PROPERTIES, LLC	4750 DONNELL RIDGE RD CONWAY AR 72034-9348	AV	20.00	19.84	19.82
3	21-05N-14W	001-12423-000	FREE, RONNIE & LISA JOHNSON FREE; JOHNSON, MICHAEL	1549 OLD MILITARY RD CONWAY AR 72034	AV	20.00	19.87	19.87
3	21-05N-14W	001-12424-000	CANANT PROPERTIES, LLC	1155 LISA LANE CONWAY AR 72034	AV	35.32	40.09	35.13
3	21-05N-14W	001-12424-001	JOHNSON, MICHAEL & FREE, LISA (TENANTS IN-COMM)	1549 OLD MILITARY RD CONWAY AR 72034	RI	2.00	1.98	1.68
3	21-05N-14W	001-12424-002	JOHNSON, MICHAEL & FREE, LISA (TENANTS IN-COMM)	1549 OLD MILITARY RD CONWAY AR 72034	AI	38.68	38.51	22.14
3	21-05N-14W	001-12425-000	FULLER, ZACHARIAH HEIRS C/O WATKINS, JACQUELINE	9339 S SANGAMON CHICAGO IL 60620-	AV	40.00	40.23	36.90
3	21-05N-14W	001-12426-000	GATES, CAROLYN SUE	1820 AMOS DRIVE CONWAY AR 72034	AV	38.33	38.40	33.51
3	21-05N-14W	441-00038-000	BOGGS STEELE INVESTMENTS, LLC	80 S LAKE AVE STE 719 PASADENA CA 91101-2638	RV	2.30	2.32	1.68
3	21-05N-14W	441-00039-000	BOGGS STEELE INVESTMENTS, LLC	80 S LAKE AVE STE 719 PASADENA CA 91101-2638	RV	2.30	2.32	1.28
3	21-05N-14W	441-00040-000C	BGR ENTERPRISE INCORPORATED	1580 WINSTEAD DRIVE CONWAY AR 72034	CV	3.34	3.38	0.35
3	21-05N-14W	441-00048-000	BELL, FLORINE G TRUSTEE BELL TRUST	3035 WINDSONG LN CONWAY AR 72034-3491	RV	5.00	4.92	3.27
3	21-05N-14W	441-00049-000	BOGGS STEELE INVESTMENTS, LLC	80 S LAKE AVE STE 719 PASADENA CA 91101-2638	RV	2.50	2.46	2.41
3	21-05N-14W	441-00050-000	BOGGS STEELE INVESTMENTS, LLC	80 S LAKE AVE STE 719 PASADENA CA 91101-2638	RV	2.50	2.46	2.40
3	21-05N-14W	441-00061-001	HERMAN F & MARILYN BROCK	1265 SHERWOOD LN CONWAY AR 72034	RB	4.93	5.17	5.01
3	21-05N-14W	441-00061-002	HERMAN F & MARILYN BROCK	1265 SHERWOOD LN CONWAY AR 72034	RB	1.38	1.39	0.53
3	21-05N-14W	441-00069-000	BECKER, HILLIS & HENDRICKSON, JANE ANNE & BAILEY	845 COUNTRY CLUB RD CONWAY AR 72034	AV	38.50	38.67	12.01
3	21-05N-14W	711-12416-000E	CONWAY CORPORATION	PO BOX 99 CONWAY AR 72033-0099	RB	0.00	78.86	75.40
3	21-05N-14W	711-12426-000	GATES, CAROLYN SUE	1820 AMOS DRIVE CONWAY AR 72034	AV	0.67	0.69	0.03
3	22-05N-14W	001-12454-000	DAYER FAMILY TRUST, LEONARD DAYER TRUSTEE & ETAL	3208 NUTTER CHAPEL RD CONWAY AR 72034-	AV	64.89	64.55	10.56
3	22-05N-14W	001-12458-000	DAYER FAMILY TRUST, LEONARD DAYER TRUSTEE	3208 NUTTER CHAPEL RD CONWAY AR 72034-8381	RI	3.00	3.00	0.63
3	22-05N-14W	001-12459-004	HOLDER-BROWN, LORETA C/O HOLDER, DOYLE K & YORK,T.	8 GINGERBREAD LN CONWAY AR 72034-3731	RV	5.00	5.00	2.92
3	22-05N-14W	711-12459-002	PIN TAIL INVESTMENTS OF CONWAY LLC	PO BOX 10526 CONWAY AR 72033-	AV	28.51	28.94	16.15
3	22-05N-14W	711-12459-008	CITY OF CONWAY		EG	0.98	0.49	0.46
3	27-05N-14W	001-12649-009	WADDLE, JOHN & GLENDA SUE	3605 LOVE LANE CONWAY AR 72032-	RI	3.80	3.82	0.85

MAP PAGE	SECTION TOWNSHIP RANGE	PARCEL NUMBER	OWNER NAME	* OWNER ADDRESS	*TYPE	ASSESSOR ACRE	GIS ACRE	LEVEED ACRE
3	27-05N-14W	001-12649-010	WHITE, THERESA M & WHITE, MARK W	3615 LOVE LN CONWAY AR 72034-9605	RI	1.86	1.87	0.48
3	27-05N-14W	001-12649-011	BARTLETT, EDDIE WAYNE	3645 NUTTER CHAPEL RD CONWAY AR 72034-	RV	1.69	1.70	0.68
3	27-05N-14W	001-12649-012	BARTLETT, EDDIE WAYNE	3645 NUTTER CHAPEL RD CONWAY AR 72034-	RV	1.68	1.64	0.93
3	27-05N-14W	001-12649-014	MASON, TOMMY & RITA	1738 OLD MILITARY RD CONWAY AR 72034-	RI	1.38	1.36	1.06
3	27-05N-14W	001-12649-015	SMITH, ALVIE & LILA	2 RIDGEDALE CIR CONWAY AR 72034	RV	3.33	3.29	1.23
3	27-05N-14W	001-12649-016	MCCRAY, ROBERT W & LATISHIA M	11 RIDGEDALE CIRCLE CONWAY AR 72032-	RV	1.37	1.37	0.35
3	27-05N-14W	001-12649-017	MOIX, TIM & MOIX, RUTHY	15 RIDGEDALE CONWAY AR 72034-	RI	4.49	4.53	1.16
3	27-05N-14W	001-12649-042	SMITH, ALVIE & SMITH, LILA	3 RIDGEDALE CIR CONWAY AR 72034-9644	RI	3.14	3.14	1.58
3	27-05N-14W	001-12649-044	FLICK, GEORGE A	4820 WESCON LN CONWAY AR 72034-8146	RI	1.85	1.83	0.51
3	27-05N-14W	001-12649-047	RODGERS, SABRENNNA & PATRICK	9819 RELDA DR LITTLE ROCK AR 72205-	RV	1.26	1.25	1.25
3	27-05N-14W	711-12649-013	BARTLETT, EDDIE W	3645 NUTTER CHAPEL RD CONWAY AR 72034-8375	RV	1.01	1.01	0.80
3	27-05N-14W	711-12650-000	HARPER, JOHNNY	PO BOX 2174 CONWAY AR 72033-2174	RI	0.50	0.51	0.07
3	27-05N-14W	711-12651-000	EALEY, ERNESTINE & PORCH, MARGIE A & JONES, COZETT	3697 NUTTER CHAPEL RD CONWAY AR 72034-8375	RI	1.00	1.01	1.00
3	28-05N-14W	001-12665-000	GATES, CAROLYN SUE	1820 AMOS CONWAY AR 72034	AI	57.42	58.39	55.46
3	28-05N-14W	001-12666-000	GATES, CAROLYN SUE	1820 AMOS DRIVE CONWAY AR 72034	AV	20.00	20.20	16.69
3	28-05N-14W	001-12674-000	PERKINS, LYNN	3558 NUTTER CHAPEL RD CONWAY AR 72034-8337	AI	16.42	15.89	5.34
3	28-05N-14W	001-12683-000	BRYANT, BRENDA	PO BOX 10442 CONWAY AR 72034-0006	AV	40.00	40.00	39.45
3	28-05N-14W	001-12684-000	MCBAY, BILLY REID & CAROL RAE (BENEFICIARY DEED)	5178 DONNELL RIDGE RD CONWAY AR 72034-9349	AI	40.00	39.90	33.39
3	28-05N-14W	001-12686-000	BRYANT, BOBBY DALE	34 BRYANT LN CONWAY AR 72034-9615	AV	20.00	20.12	18.97
3	28-05N-14W	711-12665-000	GATES, CAROLYN SUE	1820 AMOS CONWAY AR 72034	AI	2.82	2.82	2.60
3	28-05N-14W	711-12665-003	CONWAY SCHOOL DISTRICT #1	CAROLYN LEWIS ELEMENTARY CONWAY AR 72034	ES	18.76	18.74	3.11
4	28-05N-14W	001-12673-001	BRYANT, BOBBY D	34 BRYANT LN CONWAY AR 72034-9615	AV	12.00	11.79	2.22
4	28-05N-14W	001-12685-000	MAZUREK, WILFRED; RAPPOLD, RICHARD & NICOLE ELIZAB	19 MORNGSIDE DR CONWAY AR 72034	AV	40.00	40.23	2.04
4	28-05N-14W	001-12686-001	SCHREKENHOFER, STEPHANIE	5100 LOST CANYON DR CONWAY AR 72034	AV	20.00	20.11	11.37
4	28-05N-14W	001-12687-000	PERKINS, TRAVIS & PERKINS, GINA	71 BRYANT LN CONWAY AR 72034-9615	AI	22.30	22.17	0.56
4	28-05N-14W	001-12690-000	MAZUREK, WILFRED; RAPPOLD, RICHARD & NICOLE ELIZAB	19 MORNINGSIDE DR CONWAY AR 72034	AV	40.00	40.28	3.85
4	28-05N-14W	001-12691-000	BAHNER, THOMAS M TRUSTEE BAHNER TRST & MARY B DAY	1931 ROBINSON AVE CONWAY AR 72032	AV	40.00	40.38	13.35
4	29-05N-14W	001-12705-000	SPATZ, DANIEL HARTON SR & NONA JO TRUSTEES OF HART	855 LOLLIE RD CONWAY AR 72034-9332	AV	160.00	161.46	122.12
4	33-05N-14W	001-12752-000	REESE RANCH, LLC	26 NOB HILL ST CONWAY AR 72034-7334	AV	77.50	77.65	31.25
4	33-05N-14W	001-12754-000	REESE RANCH, LLC	26 NOB HILL CONWAY AR 72034	AV	160.00	161.64	45.37
4	33-05N-14W	001-12758-000	REESE RANCH, LLC	26 NOB HILL ST CONWAY AR 72034-7334	AV	80.00	80.08	7.46
5	29-05N-14W	001-12706-000	HENDRICKSON, CATHERINE & HENDRICKSON, IDA CATHRYN	3599 CUTTER RIDGE RD CONWAY AR 72034-5563	AI	18.08	18.26	17.19
5	29-05N-14W	001-12707-000	SPATZ, DANIEL HARTON SR & NONA JO TRUSTEES OF HART	855 LOLLIE RD CONWAY AR 72034-9332	AV	20.00	19.86	11.68
5	29-05N-14W	001-12708-000	SPATZ, DANIEL HARTON SR & NONA JO TRUSTEES OF HART	855 LOLLIE RD CONWAY AR 72034-9332	AV	40.00	40.13	32.17
5	29-05N-14W	001-12709-000	SPATZ, DANIEL HARTON SR & NONA JO TRUSTEES OF HART	855 LOLLIE RD CONWAY AR 72034-9332	AV	160.00	160.63	144.46
5	29-05N-14W	001-12710-000	SPATZ, DANIEL HARTON SR & NONA JO TRUSTEES OF HART	855 LOLLIE RD CONWAY AR 72034-9332	AV	80.00	80.44	80.44
5	29-05N-14W	001-12711-000	SPATZ, DANIEL HARTON SR & NONA JO TRUSTEES OF HART	855 LOLLIE RD CONWAY AR 72034-9332	AV	40.00	40.17	40.17
5	29-05N-14W	001-12712-000	ARTHUR, GERALD	PO BOX 397 ANACOCO LA 71403-0397	AV	40.00	40.24	40.23
5	29-05N-14W	001-12713-000	SPATZ, DANIEL HARTON SR & NONA JO TRUSTEES OF HART	855 LOLLIE RD CONWAY AR 72034-9332	AV	80.00	80.65	77.12
5	30-05N-14W	001-12720-000	SPATZ, DANIEL HARTON SR & NONA JO TRUSTEES OF HART	855 LOLLIE RD CONWAY AR 72034-9332	AV	80.00	81.01	81.01
5	30-05N-14W	001-12722-000	SPATZ, DANIEL HARTON SR & NONA JO TRUSTEES OF HART	855 LOLLIE RD CONWAY AR 72034-9332	AV	40.00	40.35	40.35
5	30-05N-14W	712-12714-000	ADAMS, O'DEAL L & JOHN W	865 HERITAGE POINT CONWAY AR 72034	AV	80.00	80.74	76.81
5	30-05N-14W	712-12715-000	ADAMS, ODEAL & JOHN W	1710 HUDSON LP CONWAY AR 72034	AV	78.93	79.72	79.72

MAP PAGE	SECTION TOWNSHIP RANGE	PARCEL NUMBER	OWNER NAME	* OWNER ADDRESS	*TYPE	ASSESSOR ACRE	GIS ACRE	LEVEED ACRE
5	30-05N-14W	712-12715-001	CONWAY CORPORATION	P O BOX 99 CONWAY AR 72033	AV	1.07	1.07	1.07
5	30-05N-14W	712-12716-000	WILLIAMS, ROBERT T & MAE ELLEN CO-TRUSTEES JOINT R	C/O SUSAN JACKSON GREENBRIER AR 72058	CI	58.72	56.15	20.08
5	30-05N-14W	712-12716-001	CONWAY DEVELOPMENT CORPORATION	PO BOX 665 CONWAY AR 72033-	AV	106.81	106.31	84.82
5	30-05N-14W	712-12717-000	WILLIAMS, ROBERT T & MAE ELLEN CO-TRUSTEES JOINT R	C/O SUSAN JACKSON GREENBRIER AR 72058	AI	5.10	5.01	4.99
5	30-05N-14W	712-12717-001	CONWAY DEVELOPMENT CORPORATION	PO BOX 665 CONWAY AR 72033-	AV	75.65	76.10	69.73
5	30-05N-14W	712-12718-000	BROWN, RONALD & TAMMY	52 ROCK CRUSHER RD CONWAY AR 72032	AV	40.00	40.45	40.45
5	30-05N-14W	712-12719-000	PEARSON, JERRY & MARGARET	4780 QUAIL RUN CIRCLE CONWAY AR 72034	AV	40.00	40.36	40.36
5	30-05N-14W	712-12721-000	PEARSON, JERRY & MARGARET	4780 QUAIL RUN CIRCLE CONWAY AR 72034	AV	40.25	40.20	40.20
5	31-05N-14W	001-12723-000	SATTERFIELD, M M JR	PO BOX 1080 CONWAY AR 72033-1080	AV	40.00	40.82	40.82
5	31-05N-14W	001-12725-000	SATTERFIELD, M M JR	PO BOX 1080 CONWAY AR 72033-1080	AV	80.00	81.45	79.15
5	31-05N-14W	712-12724-000	PEARSON, JERRY & MARGARET	4780 QUAIL RUN CIRCLE CONWAY AR 72034	AV	40.00	40.68	40.68
5	31-05N-14W	712-12726-000	BROWN, RONALD & TAMMY	52 ROCK CRUSHER RD CONWAY AR 72032	AV	158.65	162.25	162.25
5	32-05N-14W	001-12733-000	SPATZ, DANIEL HARTON SR & NONA JO TRUSTEES OF HART	855 LOLLIE RD CONWAY AR 72034-9332	AV	80.00	80.94	34.88
6	02-04N-15W	712-14414-002	CITY OF CONWAY	1201 OAK ST CONWAY AR 72032	AV	4.30	4.41	4.41
6	25-05N-15W	712-14512-000	BROWN, RONALD & TAMMY	52 ROCK CRUSHER RD CONWAY AR 72032	AV	176.12	176.00	4.47
6	25-05N-15W	712-14512-001	BROWN, RONALD & BROWN, TAMMY	4693 DAVE WARD DR CONWAY AR 72034-	AI	26.21	26.10	18.02
6	35-05N-15W	001-14513-000	WILLIAMS, ROBERT T & MAE ELLEN TRSSTEEES JT REVOCABL	C/O SUSAN JACKSON GREENBRIER AR 72058	AV	242.40	211.64	0.02
6	35-05N-15W	712-14513-001	CITY OF CONWAY	1201 OAK SR CONWAY AR 72032	AV	1.60	1.60	1.54
6	36-05N-15W	001-14514-000	WILLIAMS, ROBERT T & MAE ELLEN CO-TRUSTEES JOINT R	C/O SUSAN JACKSON GREENBRIER AR 72058	AV	32.86	33.12	0.65
6	36-05N-15W	001-14515-001	WILLIAMS, ROBERT T; JACKSON, SUSAN & WILLIAMS, ROB	C/O SUSAN JACKSON GREENBRIER AR 72058	AV	54.03	84.88	1.27
6	36-05N-15W	001-14517-000	WILLIAMS, ROBERT T & MAE ELLEN TRSSTEEES JT REVOCABL	C/O SUSAN JACKSON GREENBRIER AR 72058	AV	15.68	15.14	1.45
6	36-05N-15W	001-14519-000	WILLIAMS, ROBERT T & MAE ELLEN TRSSTEEES JT REVOCABL	C/O SUSAN JACKSON GREENBRIER AR 72058	AV	40.00	39.82	0.03
6	36-05N-15W	001-14520-000	WILLIAMS, ROBERT T & MAE ELLEN TRSSTEEES JT REVOCABL	C/O SUSAN JACKSON GREENBRIER AR 72058	AV	19.30	19.94	0.23
6	36-05N-15W	712-14514-000	WILLIAMS, ROBERT T & MAE ELLEN CO-TRUSTEES JOINT R	C/O SUSAN JACKSON GREENBRIER AR 72058	AV	9.10	9.10	9.10
6	36-05N-15W	712-14514-001	CONWAY DEVELOPMENT CORPORATION	PO BOX 665 CONWAY AR 72033-	AV	36.54	37.17	37.11
6	36-05N-15W	712-14515-000	WILLIAMS, ROBERT T & MAE ELLEN CO TRUSTEES OF WILL	C/O SUSAN JACKSON GREENBRIER AR 72058	AI	10.00	9.99	9.99
6	36-05N-15W	712-14515-001	WILLIAMS, ROBERT T; JACKSON, SUSAN & WILLIAMS, ROB	C/O SUSAN JACKSON GREENBRIER AR 72058	AV	1.58	1.58	1.58
6	36-05N-15W	712-14515-002	CONWAY DEVELOPMENT CORPORATION	PO BOX 665 CONWAY AR 72033-	AV	14.80	14.85	14.85
6	36-05N-15W	712-14515-003	CONWAY DEVELOPMENT CORPORATION	PO BOX 665 CONWAY AR 72033-	AV	32.39	32.45	32.45
6	36-05N-15W	712-14515-004	CITY OF CONWAY	1201 OAK ST CONWAY AR 72032	RB	15.20	132.65	132.65
6	36-05N-15W	712-14517-001	CONWAY DEVELOPMENT CORPORATION	PO BOX 665 CONWAY AR 72033-	AV	36.49	35.92	35.92
6	36-05N-15W	712-14518-000	BROWN, RONALD & TAMMY	52 ROCK CRUSHER RD CONWAY AR 72032	RV	1.00	0.86	0.86
6	36-05N-15W	712-14521-001	CITY OF CONWAY	1201 OAK ST CONWAY AR 72032	CV	47.83	48.22	47.90
6	36-05N-15W	712-14523-000	BROWN, RONALD & TAMMY	52 ROCK CRUSHER RD CONWAY AR 72032	AV	11.71	11.67	11.67
6	36-05N-15W	712-14524-000	BROWN, RONALD & TAMMY	52 ROCK CRUSHER RD CONWAY AR 72032	AV	30.77	31.01	31.01
7	01-04N-15W	001-14410-000	CULBERSON FAMILY JOINT REVOCABLE LIVING TRUST	91 SNUGGS CIR MAYFLOWER AR 72106-9640	AV	80.00	80.03	80.03
7	01-04N-15W	712-14395-000	BROWN, RONALD	52 ROCK CRUSHER RD CONWAY AR 72032	AV	80.00	79.95	79.95
7	01-04N-15W	712-14396-000	PEARSON, JERRY	4780 QUAIL RUN CIR CONWAY AR 72034-7940	AV	27.68	27.33	27.33
7	01-04N-15W	712-14397-000	VENROOIJ, CHERYL VAN	4701 DAVE WARD DR CONWAY AR 72034	AV	40.00	40.04	40.04
7	01-04N-15W	712-14398-000	PEARSON, JERRY	4780 QUAIL RUN CIR CONWAY AR 72034-7940	AI	18.00	18.41	18.41
7	01-04N-15W	712-14398-001	CITY OF CONWAY	1201 OAK ST CONWAY AR 72032	AV	34.32	34.38	34.38
7	01-04N-15W	712-14399-000	CITY OF CONWAY	1201 OAK ST CONWAY AR 72032	AV	20.00	19.90	19.90
7	01-04N-15W	712-14400-000	CITY OF CONWAY	1201 OAK STREET CONWAY AR 72032	CV	53.71	53.23	53.23

MAP PAGE	SECTION TOWNSHIP RANGE	PARCEL NUMBER	OWNER NAME	* OWNER ADDRESS	*TYPE	ASSESSOR ACRE	GIS ACRE	LEVEED ACRE
7	01-04N-15W	712-14401-000	CONWAY DEVELOPMENT CORPORATION	PO BOX 665 CONWAY AR 72033-	AV	6.29	6.50	6.50
7	01-04N-15W	712-14403-000	CITY OF CONWAY	1201 OAK ST CONWAY AR 72032	AV	48.56	48.29	48.29
7	01-04N-15W	712-14404-000	MOON HEIRS	317 E UNIVERSITY WAXAHACHIE TX 75165	AV	7.65	7.30	7.30
7	01-04N-15W	712-14405-000	PEARSON, JERRY	4780 QUAIL RUN CIR CONWAY AR 72034-7940	AV	20.00	19.92	19.92
7	01-04N-15W	712-14406-000	MOON HEIRS	317 E UNIVERSITY WAXAHACHIE TX 75165	AV	20.00	19.52	19.52
7	01-04N-15W	712-14407-000	MOON HEIRS	317 E UNIVERSITY WAXAHACHIE TX 75165	AV	63.79	62.31	62.31
7	01-04N-15W	712-14408-000	PEARSON, JERRY & MARGARET	4780 QUAIL RUN CIRCLE CONWAY AR 72034	AV	20.00	19.66	19.66
7	01-04N-15W	712-14409-000	MOON HEIRS	317 E UNIVERSITY WAXAHACHIE TX 75165	AV	20.00	19.55	19.55
7	01-04N-15W	712-14411-000	PEARSON, JERRY	4780 QUAIL RUN CIR CONWAY AR 72034-7940	AV	40.00	40.06	40.06
7	01-04N-15W	712-14412-000	PEARSON, JERRY & MARGARET	4780 QUAIL RUN CIRCLE CONWAY AR 72034	AV	20.00	20.06	20.06
7	01-04N-15W	712-14413-000	MOON HEIRS	317 E UNIVERSITY WAXAHACHIE TX 75165	AV	20.00	20.02	20.02
7	06-04N-14W	001-11448-000	SATTERFIELD, M M JR	PO BOX 1080 CONWAY AR 72033-1080	AV	57.86	57.65	8.10
7	06-04N-14W	001-11451-000	SATTERFIELD, M M JR	PO BOX 1080 CONWAY AR 72033-1080	AV	78.63	81.68	4.28
7	06-04N-14W	001-11452-000	BRADFORD, MINNIE LOU TRUSTEE MINNIE TRUST & KENT &	3181 SCHICHTL DR CONWAY AR 72034-7252	AV	160.15	150.73	150.73
7	06-04N-14W	001-11453-000	CULBERSON FAMILY JOINT REVOCABLE LIVING TRUST	91 SNUGGS CIR MAYFLOWER AR 72106-9640	AV	120.00	125.03	125.03
7	06-04N-14W	001-11453-001	CULBERSON, JAMES A TRUSTEE OF CULBERSON, JAMES A R	109 CULBERSON RD MAYFLOWER AR 72106-9682	AV	4.53	4.53	4.53
7	06-04N-14W	001-11453-002	SATTERFIELD, M M JR	PO BOX 1080 CONWAY AR 72033-1080	AV	25.25	26.44	18.54
7	31-05N-14W	001-12729-000	O.T.H.R., LLC	PO BOX 1080 CONWAY AR 72033-1080	AI	160.00	160.09	95.43
7	31-05N-14W	712-12727-000	BROWN, RONALD J & BROWN, TAMMY	4693 DAVE WARD DR CONWAY AR 72034-7909	AV	80.00	80.24	80.24
7	31-05N-14W	712-12728-000	BROWN, RONALD & TAMMY	52 ROCK CRUSHER RD CONWAY AR 72032	AV	79.36	79.89	79.89
7	31-05N-14W	712-12728-002	CITY OF CONWAY	CONWAY AR 72032	AV	0.63	0.57	0.57
8	02-04N-15W	001-14414-000	WILLIAMS, ROBERT T & MAE ELLEN TRSTEE JT REVOCABL	C/O SUSAN JACKSON GREENBRIER AR 72058	AV	46.69	43.84	0.90
8	02-04N-15W	001-14415-000	WILLIAMS, ROBERT T & MAE ELLEN TRSTEE JT REVOCABL	C/O SUSAN JACKSON GREENBRIER AR 72058	AV	10.62	10.73	0.31
8	02-04N-15W	001-14416-000	WILLIAMS, ROBERT BOB R & MAE ELLEN JT REVOCABLE TR	C/O SUSAN JACKSON POA GREENBRIER AR 72058	AV	3.99	3.99	0.06
8	02-04N-15W	001-14419-000	WILLIAMS, ROBERT BOB R & MAE ELLEN JOINT REVOCABLE	C/O SUSAN JACKSON POA GREENBRIER AR 72058	AV	40.00	40.85	0.06
8	02-04N-15W	001-14420-000	WILLIAMS, ROBERT BOB R & MAE ELLEN JOINT REVOCABLE	C/O SUSAN JACKSON POA GREENBRIER AR 72058	AV	41.27	41.23	0.17
8	02-04N-15W	001-14424-000	WILLIAMS, JACK F JR & WILLIAMS, SHEILA A	187 PLEASANT VALLEY RD W GREENBRIER AR 72058-9500	AV	22.36	22.35	22.35
8	02-04N-15W	712-14414-001	CONWAY DEVELOPMENT CORPORATION	PO BOX 665 CONWAY AR 72033-	EG	29.00	29.45	29.45
8	02-04N-15W	712-14415-001	CONWAY DEVELOPMENT CORPORATION	PO BOX 665 CONWAY AR 72033-	AV	28.33	28.20	28.20
8	02-04N-15W	712-14415-002	CITY OF CONWAY	1201 OAK ST CONWAY AR 72032	AV	10.31	10.28	10.28
8	02-04N-15W	712-14416-000	MOON HEIRS	317 E UNIVERSITY WAXAHACHIE TX 75165	AV	36.01	27.78	27.21
8	02-04N-15W	712-14420-000	MOON HEIRS	317 E UNIVERSITY WAXAHACHIE TX 75165	AV	38.73	38.71	34.58
8	02-04N-15W	712-14421-000	PEARSON, JERRY & MARGARET	4780 QUAIL RUN CIR CONWAY AR 72034	AV	37.74	37.71	36.20
8	02-04N-15W	712-14422-000	WILLIAMS, JOHNNY	52 E REPUBLICAN RD GREENBRIER AR 72058-9438	RV	4.00	4.00	3.99
8	02-04N-15W	712-14423-000	STARKEY, EVELYN* SEE NOTES & MARILYN BOYD *SEE NOT	925 HOGAN LN CONWAY AR 72034-8127	AV	37.00	37.20	37.20
8	02-04N-15W	712-14424-001	CITY OF CONWAY	1201 OAK ST CONWAY AR 72032	AV	57.64	57.60	57.60
8	02-04N-15W	712-14425-000	MOON HEIRS	317 E UNIVERSITY WAXAHACHIE TX 75165	AV	59.27	59.23	59.16
8	02-04N-15W	712-14425-001	CITY OF CONWAY	CONWAY AR 72032	AV	20.73	20.72	20.72
8	03-04N-15W	712-14426-000	BROWN, RONALD & TAMMY	52 ROCK CRUSHER RD CONWAY AR 72032	AV	16.33	16.33	14.45
8	10-04N-15W	001-14427-000	BROWN, RONALD & TAMMY	52 ROCK CRUSHER RD CONWAY AR 72032	AV	26.68	26.65	19.19
8	10-04N-15W	001-14428-000	THRASH, CARROLL L & MEREDITH L TRUSTEES REVOC TRUS	15 ROBERTS FARM RD GREENBRIER AR 72058	AV	80.00	80.34	79.16
8	10-04N-15W	001-14429-000	BROWN, RONALD & TAMMY	52 ROCK CRUSHER RD CONWAY AR 72032	AV	40.00	34.22	6.37
8	10-04N-15W	001-14430-000	THRASH, CARROLL L & MEREDITH L TRUSTEES REVOC TRUS	15 ROBERTS FARM RD GREENBRIER AR 72058	AV	63.25	45.79	40.22

MAP PAGE	SECTION TOWNSHIP RANGE	PARCEL NUMBER	OWNER NAME	* OWNER ADDRESS	*TYPE	ASSESSOR ACRE	GIS ACRE	LEVEED ACRE
8	10-04N-15W	712-14427-000	BROWN, RONALD & TAMMY	52 ROCK CRUSHER RD CONWAY AR 72032	AV	53.32	53.28	52.03
8	11-04N-15W	001-14435-000	BROWN, RONALD & TAMMY	52 ROCK CRUSHER RD CONWAY AR 72032	AV	40.00	39.97	39.97
8	11-04N-15W	001-14436-000	THRASH, CARROLL L & MEREDITH L TRUSTEES REVOC TRUS	15 ROBERTS FARM RD GREENBRIER AR 72058	AV	80.00	80.00	80.00
8	11-04N-15W	001-14438-000	THRASH, CARROLL L & MEREDITH L TRUSTEES REVOC TRUS	15 ROBERTS FARM RD GREENBRIER AR 72058	AV	80.00	80.00	80.00
8	11-04N-15W	712-14435-000	BROWN, RONALD & TAMMY	52 ROCK CRUSHER RD CONWAY AR 72032	AV	40.00	39.99	39.99
8	11-04N-15W	712-14437-000	BROWN, RONALD & TAMMY	52 ROCK CRUSHER RD CONWAY AR 72032	AV	80.00	79.96	79.96
9	10-04N-15W	001-14431-000	THRASH, CARROLL L & MEREDITH L TRUSTEES REVOC TRUS	15 ROBERTS FARM RD GREENBRIER AR 72058	AV	64.50	45.46	43.41
9	10-04N-15W	001-14432-000	SCHAEFERS FARMS, LLC	6085 MARSHALL RIVER RD CONWAY AR 72034-7425	AV	52.25	27.93	27.93
9	10-04N-15W	001-14433-000	THRASH, CARROLL L & MEREDITH L TRUSTEES REVOC TRUS	15 ROBERTS FARM RD GREENBRIER AR 72058	AI	80.00	80.34	79.12
9	10-04N-15W	001-14434-000	SCHAEFERS FARMS, LLC	6085 MARSHALL RIVER RD CONWAY AR 72034-7425	AV	80.00	79.93	77.29
9	11-04N-15W	001-14439-000	THRASH, CARROLL L & MEREDITH L TRUSTEES REVOC TRUS	15 ROBERTS FARM RD GREENBRIER AR 72058	AI	80.00	80.04	80.04
9	11-04N-15W	001-14440-000	SCHAEFERS FARMS, LLC	6085 MARSHALL RIVER RD CONWAY AR 72034-7425	AV	40.00	40.07	40.07
9	11-04N-15W	001-14441-000	BROWN, RONALD & TAMMY	52 ROCK CRUSHER RD CONWAY AR 72032	AV	26.50	26.18	26.18
9	11-04N-15W	001-14441-001	THRASH, JOE C & RENEE E	482 STONEY POINT RD HOUSTON AR 72070	AV	13.50	13.86	13.85
9	11-04N-15W	001-14442-000	THRASH, CARROLL L & MEREDITH L TRUSTEES REVOC TRUS	15 ROBERTS FARM RD GREENBRIER AR 72058	AV	80.00	80.04	80.04
9	11-04N-15W	001-14443-000	BROWN, RONALD & TAMMY	52 ROCK CRUSHER RD CONWAY AR 72032	AV	13.00	16.01	16.01
9	11-04N-15W	001-14443-001	THRASH, JOE C & RENEE E	482 STONEY POINT RD HOUSTON AR 72070	AV	67.00	64.05	64.05
9	12-04N-15W	001-14449-000	THRASH, CARROLL L & MEREDITH L TRUSTEES REVOC TRUS	15 ROBERTS FARM RD GREENBRIER AR 72058	AV	11.84	9.12	9.12
9	12-04N-15W	001-14451-000	THRASH, JOE C & RENEE E	482 STONEY POINT RD HOUSTON AR 72070	AV	20.00	19.74	19.74
9	13-04N-15W	001-14458-000	BROWN, RONALD & TAMMY	52 ROCK CRUSHER RD CONWAY AR 72032	AV	54.00	52.18	52.16
9	13-04N-15W	001-14458-001	THRASH, JOE C & RENEE E	482 STONEY POINT RD HOUSTON AR 72070	AV	26.00	27.81	27.81
9	13-04N-15W	001-14463-000	FIRST NATL BANK -- WM LITTLE E C/O FIRST COMMERCIA	PO BOX 279 CONWAY AR 72033-0279	AV	108.33	107.54	20.71
9	14-04N-15W	001-14466-000	BROWN, RONALD & TAMMY	52 ROCK CRUSHER RD CONWAY AR 72032	AV	310.78	319.64	231.09
9	14-04N-15W	001-14466-002	THRASH, JOE C & RENEE E	482 STONEY POINT RD HOUSTON AR	AV	7.00	7.14	7.14
9	14-04N-15W	001-14467-000	FIRST NATL BANK -- WM LITTLE E C/O FIRST COMMERCIA	PO BOX 279 CONWAY AR 72033-0279	AI	147.34	142.72	19.49
9	14-04N-15W	001-14468-000	BROWN, J W JR & PATSY ANN TRUSTEES REVOCABLE TRUST	4693 DAVE WARD DR CONWAY AR 72034-7917	AV	6.88	6.68	2.08
9	14-04N-15W	001-14469-000	SCHAEFERS FARMS, LLC	6085 MARSHALL RIVER RD CONWAY AR 72034-7425	AV	36.10	39.55	14.79
9	14-04N-15W	001-14470-000	BROWN, J W JR & PATSY ANN TRUSTEES REVOCABLE TRUST	4693 DAVE WARD DR CONWAY AR 72034-7917	AI	42.37	41.77	11.59
9	14-04N-15W	001-14472-000	ARK RIVER RANCH, INC C/O DYCUS, DWAYNE	503 WEST MAIN MAGNOLIA AR 71753-	AV	85.00	78.96	19.38
9	15-04N-15W	001-14473-000	SCHAEFERS FARMS, LLC	6085 MARSHALL RIVER RD CONWAY AR 72034-7425	AV	79.10	79.77	44.28
9	15-04N-15W	001-14473-001	SCHAEFERS, JAMES R & BRANDI E	59 JONES LN MAYFLOWER AR 72106	RI	5.00	4.79	0.10
9	15-04N-15W	001-14475-000	ARK RIVER RANCH, INC C/O DYCUS, DWAYNE	503 WEST MAIN MAGNOLIA AR 71753-	AI	78.00	68.47	3.34
9	15-04N-15W	001-14476-000	COLLINS, WENDELL	862 LOLLIE RD A MAYFLOWER AR 72106-9665	RI	1.00	1.17	0.08
9	15-04N-15W	001-14477-000	SCHAEFERS FARMS, LLC	6085 MARSHALL RIVER RD CONWAY AR 72034-7425	CI	5.23	8.05	1.88
9	15-04N-15W	001-14478-000	SCHAEFERS FARMS, LLC	6085 MARSHALL RIVER RD CONWAY AR 72034-7425	AI	35.00	44.94	13.21
9	15-04N-15W	001-14480-000	ARK RIVER RANCH, INC C/O DYCUS, DWAYNE	503 WEST MAIN MAGNOLIA AR 71753-	AV	134.00	127.24	1.64
10	07-04N-14W	001-11458-000	CULBERSON ENTERPRISES, LLC	109 CULBERSON RD MAYFLOWER AR 72106-9682	AI	211.46	189.66	121.85
10	07-04N-14W	001-11459-000	CULBERSON FAMILY JOINT REVOCABLE LIVING TRUST	91 SNUGGS CIR MAYFLOWER AR 72106-9640	AV	112.96	143.52	143.52
10	07-04N-14W	001-11460-000	CULBERSON FAMILY JOINT REVOCABLE LIVING TRUST	91 SNUGGS CIRCLE MAYFLOWER AR 72106-	AV	80.00	79.93	36.14
10	07-04N-14W	001-11462-000	CULBERSON FAMILY JOINT REVOCABLE LIVING TRUST	91 SNUGGS CIR MAYFLOWER AR 72106-9640	AV	16.57	16.56	16.56
10	07-04N-14W	001-11463-000	CULBERSON FAMILY JOINT REVOCABLE LIVING TRUST	91 SNUGGS CIR MAYFLOWER AR 72106-9640	AV	15.11	15.10	15.10
10	07-04N-14W	001-11464-000	CULBERSON FAMILY JOINT REVOCABLE LIVING TRUST	20 CAMP DAVID MAYFLOWER AR 72106-	AV	40.00	40.24	17.32
10	07-04N-14W	001-11465-000	CULBERSON FAMILY JOINT REVOCABLE LIVING TRUST	91 SNUGGS CIRCLE MAYFLOWER AR 72106-	AV	80.00	80.44	25.52

MAP PAGE	SECTION TOWNSHIP RANGE	PARCEL NUMBER	OWNER NAME	* OWNER ADDRESS	*TYPE	ASSESSOR ACRE	GIS ACRE	LEVEED ACRE
10	07-04N-14W	001-11466-000	LONG, ROYCE GENE & HELEN	734 HIGHWAY 89 N MAYFLOWER AR 72106-9666	AV	35.00	32.60	4.75
10	12-04N-15W	001-14444-000	CULBERSON, DAVID & DEENA	91 SNUGGS CIR MAYFLOWER AR 72106-9640	AI	80.00	79.73	79.73
10	12-04N-15W	001-14447-000	THRASH, CARROLL L & MEREDITH L TRUSTEES REVOC TRUS	15 ROBERTS FARM RD GREENBRIER AR 72058	AV	40.00	39.19	39.19
10	12-04N-15W	001-14449-001	THRASH, JOE & THRASH, RENEE	482 STONY POINT RD HOUSTON AR 72070	AV	68.16	69.55	69.55
10	12-04N-15W	001-14452-000	THRASH, JOE & THRASH, RENEE	482 STONY POINT RD HOUSTON AR 72070	AV	40.00	39.48	39.48
10	12-04N-15W	001-14453-000	THRASH, JOE & THRASH, RENEE	482 STONY POINT RD HOUSTON AR 72070	AV	80.00	79.42	79.42
10	12-04N-15W	001-14454-000	THRASH, JOE & THRASH, RENEE	482 STONY POINT RD HOUSTON AR 72070	AV	80.00	79.21	79.21
10	12-04N-15W	712-14445-000	THRASH, JOE C & RENEE E	482 STONEY POINT RD HOUSTON AR 72070	AV	80.00	79.73	79.73
10	12-04N-15W	712-14446-000	BROWN, RONALD & TAMMY	52 ROCK CRUSHER RD CONWAY AR 72032	AV	57.50	55.40	55.40
10	12-04N-15W	712-14446-001	THRASH, JOE C & RENEE E	482 STONEY POINT RD HOUSTON AR 72070	AV	22.50	22.69	22.69
10	12-04N-15W	712-14448-000	THRASH, JOE C & RENEE E	482 STONEY POINT RD HOUSTON AR 72070	AV	40.00	39.19	39.19
10	13-04N-15W	001-14455-000	THRASH, JOE & THRASH, RENEE	482 STONY POINT RD HOUSTON AR 72070	AV	80.00	76.75	76.75
10	13-04N-15W	001-14456-002	PATRICK, VIRGINIA L REVOCABLE TRUST	4005 N ORANGE ST NORTH LITTLE ROCK AR 72118-4669	AI	25.40	25.30	25.30
10	13-04N-15W	001-14457-000	THRASH, JOE & THRASH, RENEE	482 STONY POINT RD HOUSTON AR 72070	AV	40.00	39.83	39.83
10	13-04N-15W	001-14460-000	PATRICK, VIRGINIA L REVOCABLE TRUST	4005 N ORANGE ST NORTH LITTLE ROCK AR 72118-4669	AV	11.10	11.67	11.67
10	18-04N-14W	001-11636-000	HERRON, STEVE T	752 HIGHWAY 89 N MAYFLOWER AR 72106-9666	AV	32.05	32.01	24.58
11	08-04N-14W	001-11478-001	CULBERSON FAMILY JOINT REVOCABLE LIVING TRUST	91 SNUGGS CIRCLE MAYFLOWER AR 72106-	AV	74.14	78.30	11.94
11	12-04N-15W	001-14450-000	THRASH, JOE & THRASH, RENEE	482 STONY POINT RD HOUSTON AR 72070	AV	20.00	19.74	19.74
11	13-04N-15W	001-14456-001	ALLEN, TIMOTHY R & JUDITH A TRUSTEES OF ALLEN REVO	845 LOLLIE RD MAYFLOWER AR 72106	RV	1.10	1.08	1.08
11	13-04N-15W	001-14456-003	STEPHENS, KEVIN	823 LOLLIE RD MAYFLOWER AR 72106-	AI	11.96	11.34	11.34
11	13-04N-15W	001-14456-007	DAVIS, MICHAEL CHRISTOPHER	841 LOLLIE RD MAYFLOWER AR 72106	AV	5.00	4.90	4.88
11	13-04N-15W	001-14456-008	ALLEN, TIMOTHY R & JUDITH A TRUSTEES ALLEN REVOCAB	845 LOLLIE RD MAYFLOWER AR 72106-9665	AI	7.00	6.71	6.71
11	13-04N-15W	001-14456-009	DAVIS, MICHAEL C	841 LOLLIE RD MAYFLOWER AR 72106-9665	AI	3.00	2.90	2.85
11	13-04N-15W	001-14456-010	LONG, TIMOTHY KEVIN JR C/O CHRISTINA TAGGE	832 LOLLIE RD MAYFLOWER AR 72106	RI	3.00	2.97	1.35
11	13-04N-15W	001-14456-011	DYCUS, DWAYNE	20 CENTER RD MAYFLOWER AR 72106	AV	5.00	4.86	4.86
11	13-04N-15W	001-14460-001	ALLEN, TIMOTHY R & JUDITH A TRUSTEES OF ALLEN REVO	845 LOLLIE RD MAYFLOWER AR 72106	AV	5.15	4.87	4.87
11	13-04N-15W	001-14460-002	LEDBETTER, DAVID L	851 LOLLIE RD MAYFLOWER AR 72106-	AI	11.39	10.55	10.55
11	13-04N-15W	001-14460-003	ALLEN, TIMOTHY R & JUDITH A TRUSTEES OF THE ALLEN	845 LOLLIE RD MAYFLOWER AR 72106	AV	30.02	29.13	22.12
11	13-04N-15W	001-14461-000	ALLEN, TIMOTHY R & JUDITH A TRUSTEES OF ALLEN REVO	845 LOLLIE RD MAYFLOWER AR 72106	AV	8.72	8.15	5.08
11	13-04N-15W	001-14461-001	LEDBETTER, DAVID L	851 LOLLIE RD MAYFLOWER AR 72106-	AV	13.62	13.54	7.63
11	13-04N-15W	001-14462-000	BROWN, RONALD & TAMMY	52 ROCK CRUSHER RD CONWAY AR 72032	AV	11.67	10.98	2.69
11	13-04N-15W	001-14465-000	WESSEL, RON	1523 HILLSBOROUGH LANE LITTLE ROCK AR 72212	AV	17.56	18.43	18.00
11	13-04N-15W	332-00001-000	LANGLEY, JOE M JR & DONNA A	817 LOLLIE RD MAYFLOWER AR 72106-9665	RI	5.00	4.59	4.35
11	13-04N-15W	332-00002-000	DYCUS, DWAYNE E	60 LEDRICK CIRCLE MAYFLOWER AR 72106	RI	5.00	4.39	1.05
11	13-04N-15W	332-00005-000	WINDLE, JOSEPH & BARBARA	2 NAVAJO TRAIL W MAYFLOWER AR 72106	RV	6.00	6.47	1.20
11	13-04N-15W	332-00006-000	LANGLEY, DONNA A WILSON	3 FORTNER DR MAYFLOWER AR 72106-9403	RV	8.00	8.26	5.50
11	13-04N-15W	332-00007-000	WESSEL, RON	1523 HILLSBOROUGH LANE LITTLE ROCK AR 72212	RI	5.00	5.15	2.69
11	13-04N-15W	332-00026-000	CANALES, SHAWN CHRISTINA	4 BISBEE LN MAYFLOWER AR 72106	RI	5.00	5.20	1.54
11	13-04N-15W	332-00027-000	HARRIS, JAMES R & SHANA	8 BISBEE LN MAYFLOWER AR 72106-8807	RI	5.00	5.37	1.74

Totals 12,015.35 8,763.37

MAP PAGE	SECTION TOWNSHIP RANGE	PARCEL NUMBER	OWNER NAME	* OWNER ADDRESS	*TYPE	ASSESSOR ACRE	GIS ACRE	LEVEED ACRE
----------	------------------------	---------------	------------	-----------------	-------	---------------	----------	-------------

***TYPE CODES**

- Agriculture Improved AI
- Agriculture Vacant AV
- Agriculture Miscellaneous AM
- Residential Improved RI
- Residential Miscellaneous RM
- Residential Vacant RV
- Commercial Improved CI
- Commercial Miscellaneous CM
- Commercial Vacant CV
- Industrial Improved II
- Industrial Miscellaneous IM
- Industrial Vacant IV
- Public Service PS
- Exempt EX
- Mineral MN
- Mobile home only MH
- Improvement only IO
- Void Parcel VP
- Reference Card RC