

Leveed Areas of Northern Jefferson County, Arkansas

The Arkansas Levee Task Force was established by Executive Order 19-10. The order charged the Levee Task Force to study and analyze the current conditions of the state's levees; identify sources and requirements for funding the construction, repair, and maintenance of the levees; study prospective monitoring and reporting systems for maintenance of the levees; and review adequacy of current laws and organizational structure of the levee system and levee district boards.

The Task Force divided into four teams, with each focusing on the individual tasks in the Executive Order. Team One was assigned the responsibility of analyzing the current conditions of the levee systems. At its initial meeting and in subsequent meetings a recurring thread was the need for a complete view of the levee districts. At this time, there is no assemblage of where the levee districts are located. To better understand where the levee districts might be located the Arkansas Geographic Information Systems Office developed this report. This information provides local decision makers an improved view of areas that may need to be considered as a part of a levee district.



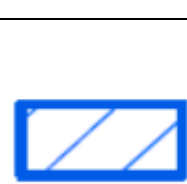
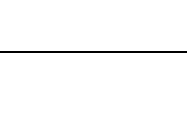




The maps and report on the following pages represent an analysis of the real estate tax parcels within the leveed areas of the county. The location of the levee and the leveed areas were derived from the National Levee Database maintained by the U.S. Army Corps of Engineers. The leveed area, derived from a terrain-based calculation, represents areas protected from flood waters that could be flooded if the levee did not exist. The leveed area was overlaid on the County Assessor Tax Parcel information and a report was prepared that quantifies the parcel owner, owner address, the type of parcel, the acreage of record, the acreage estimated from GIS mapping, the acreage of each parcel that is estimated to be covered by the leveed area.

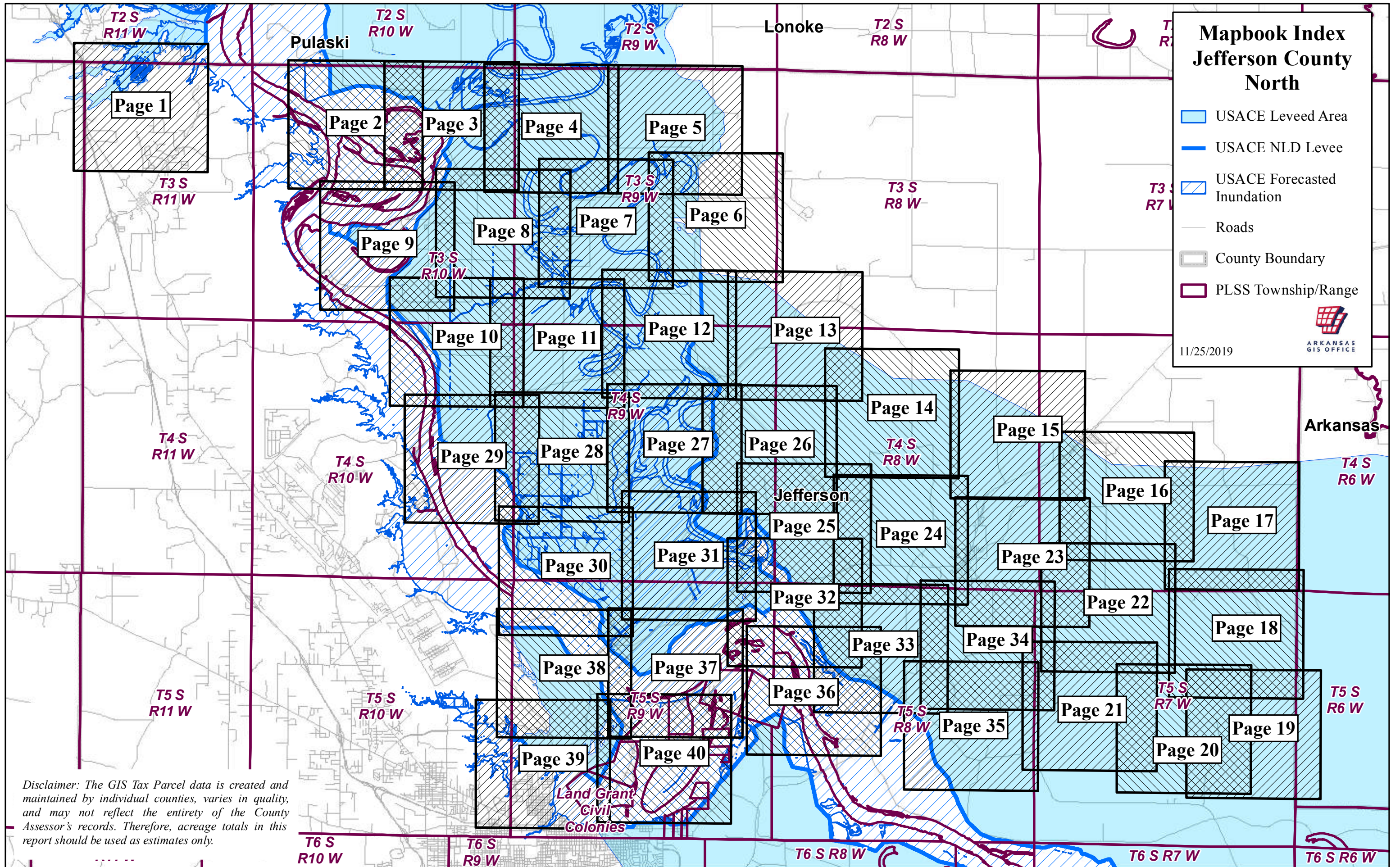


Jami Cook Chair, Secretary, Department of Public Safety
A.J. Gary Co-Chair, Director, Arkansas Division of Emergency Management
Tommy Land Arkansas Land Commissioner
Wes Ward Secretary, Department of Agriculture
Larry Walther Secretary, Department of Finance and Administration
Bruce Holland Director, Arkansas Natural Resources Commission
Deidre Smith Director, Arkansas Waterways Commission
Shelby Johnson Director, Geographic Information Office
Senator Jason Rapert Senate Appointment
Senator Gary Stubblefield Senate Appointment
Representative Mary Bentley House Appointment
Representative David Hillman House Appointment

County Judge Mark Thone Yell County
County Judge Jeff Phillips Jackson County
County Judge Mack Ball Chicot County
County Clerk Pam Ennis Pope County
Mayor Jimmy Witt Dardanelle – Yell County
Mayor Shirley Washington Pine Bluff – Jefferson County
Rob Rash St. Francis Levee Board
Mike Lowe Representing Miller County
Tim Ralston Representing Pope and Conway Counties
Marty Shell Representing Sebastian and Crawford Counties
Evan Teague Engineer, Farm Bureau
Tommy Bond Engineer, Pulaski County
Hal Kemp Attorney, Pulaski County

Description of Map Elements

	USACE Leveed Area	U.S. Army Corps of Engineers Leveed Area - The leveed area represents areas protected from flood waters that could be flooded if the levee did not exist. The area is derived from a terrain-based calculation and Sourced from the National Levee Database.
	USACE NLD Levee	U.S. Army Corps of Engineers National Levee Database Levee – This layer represents the location of the main line or thread of the levee structure itself. Sourced from the National Levee Database
	USACE Forecasted Inundation	U.S. Army Corps of Engineers 2019 Forecasted Flood – This layer represents the June 2019, Arkansas River Flood areas that were forecasted to be under flood water. The forecast was derived from hydrologic modeling based upon the Arkansas River gauge levels, and terrain.
	Roads	This layer represents a combination of Interstate, U.S., State, County, and Municipal roads.
	County Boundary	This layer represents the current Arkansas County Boundaries.
	PLSS Section	PLSS Section represents the Public Land Survey System section. The sections are roughly one mile by one mile in size. County Assessors use this system as an index of real property, which aids in quickly locating the general vicinity of a tax parcel of real property.
	PLSS Township / Range	PLSS Township/Range represents the Townships and Ranges of the Public Land Survey System. The system is first organized by Townships and Ranges and then 36 Sections are contained within each Township and Range. Each Township / Range is roughly six miles by six miles.
	Levee and Drainage Districts	This layer represents the administrative boundary of levee or drainage districts. These are entities that were created in order to fund, construct and maintain Levee structures. These Districts can exist as Levee, Watershed, and/or Drainage Districts and are established via the County Court. They represent a geographic area of responsibility in regard to the maintenance and construction of Levee structures built to mitigate flooding. NOTE: The legal description of these districts was not readily available for ALL counties in the study area.



Mapbook Index Jefferson County North

- USACE Leveed Area
- USACE NLD Levee
- USACE Forecasted Inundation
- Roads
- County Boundary
- PLS Township/Range

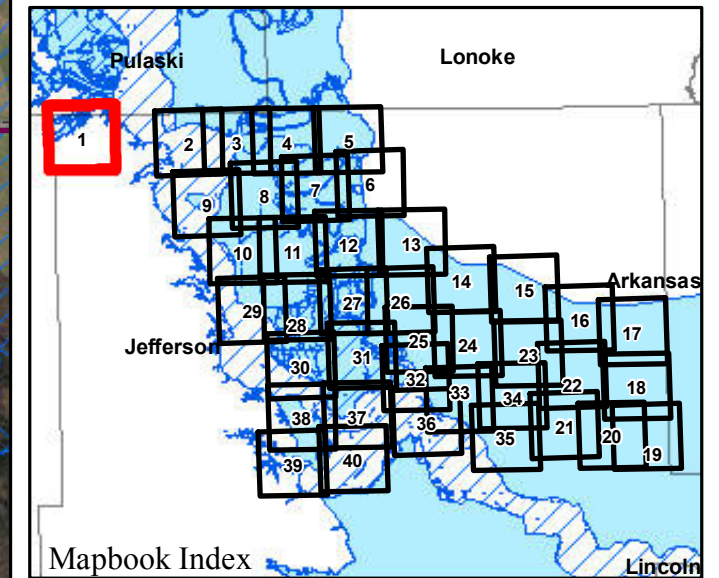
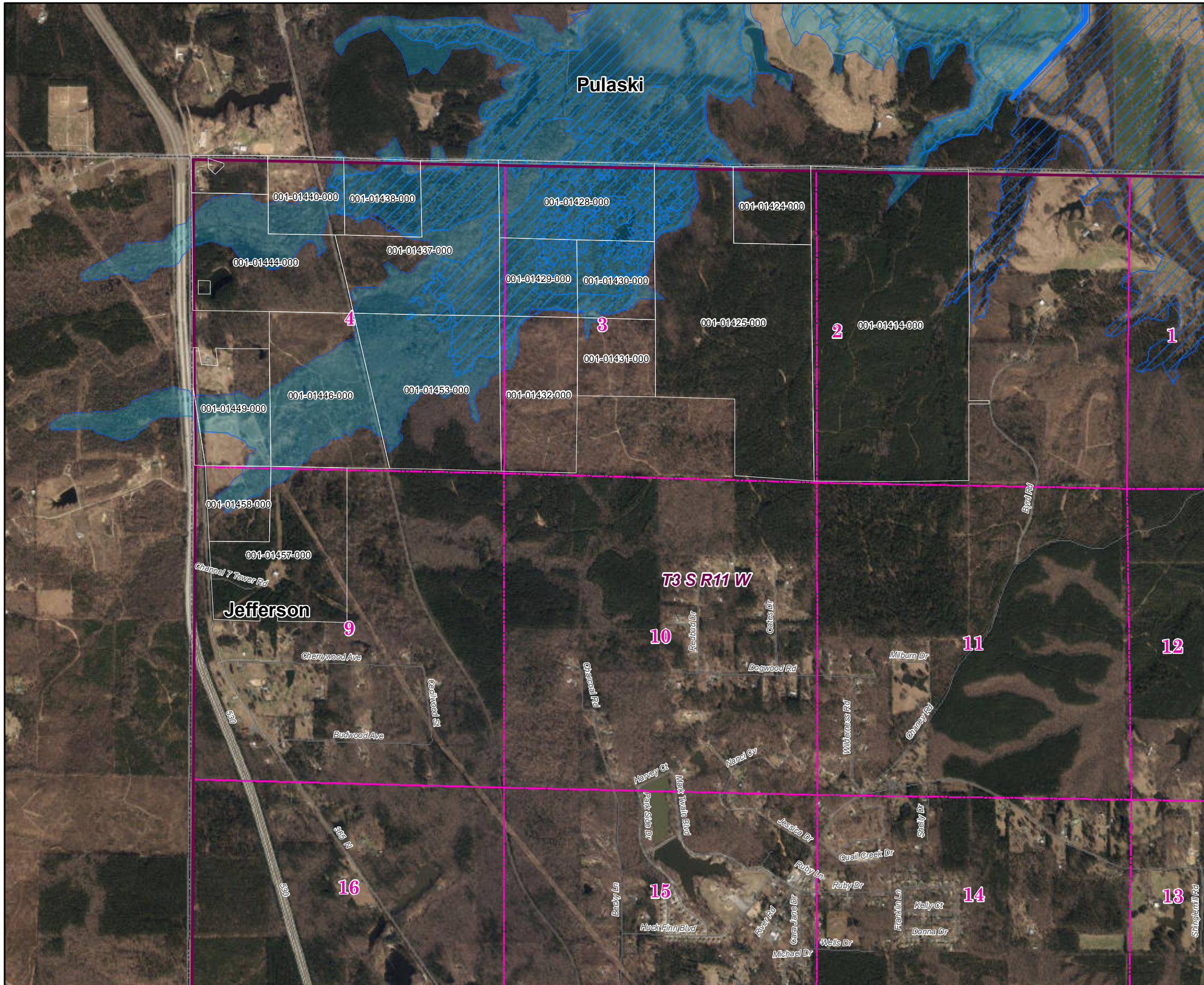
11/25/2019



ARKANSAS
GIS OFFICE

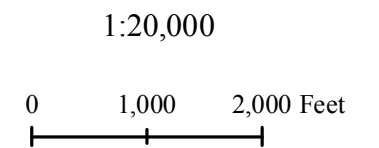
Disclaimer: The GIS Tax Parcel data is created and maintained by individual counties, varies in quality, and may not reflect the entirety of the County Assessor's records. Therefore, acreage totals in this report should be used as estimates only.

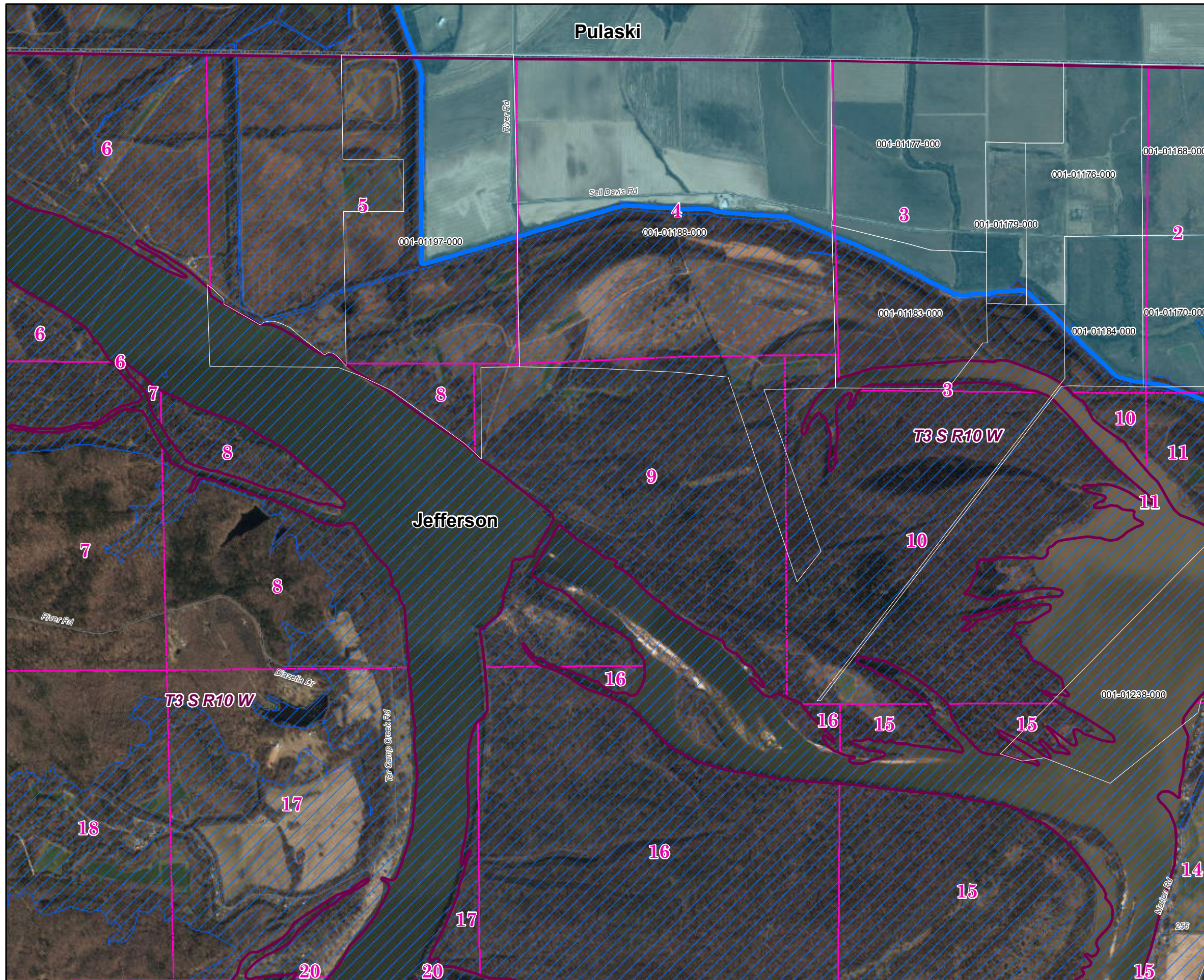
Jefferson County (North) 2019 Leveed Area Parcels



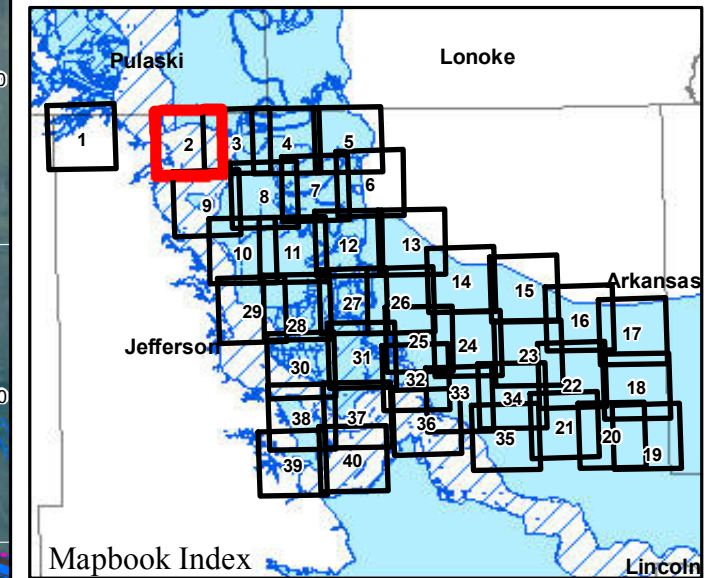
Parcels Intersecting Leveed Area:
Total Parcel Acreage= 129,353.12
Acreage within Leveed Area= 120,347.70
 [Acreage within Inundation Area = 22,002.85.
 Not shown. Parcel list available upon request.]

- USACE Leveed Area
- USACE NLD Levee
- ▨ USACE Forecasted Inundation
- Roads
- ▭ County Boundary
- ▨ PLSS Section
- ▭ PLSS Township/Range





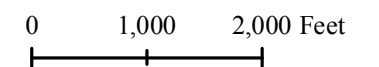
Jefferson County (North) 2019 Leveed Area Parcels



Parcels Intersecting Leveed Area:
Total Parcel Acreage= 129,353.12
Acreage within Leveed Area= 120,347.70
 [Acreage within Inundation Area = 22,002.85.
 Not shown. Parcel list available upon request.]

-  USACE Leveed Area
-  USACE NLD Levee
-  USACE Forecasted Inundation
-  Roads
-  County Boundary
-  PLSS Section
-  PLSS Township/Range

1:20,000

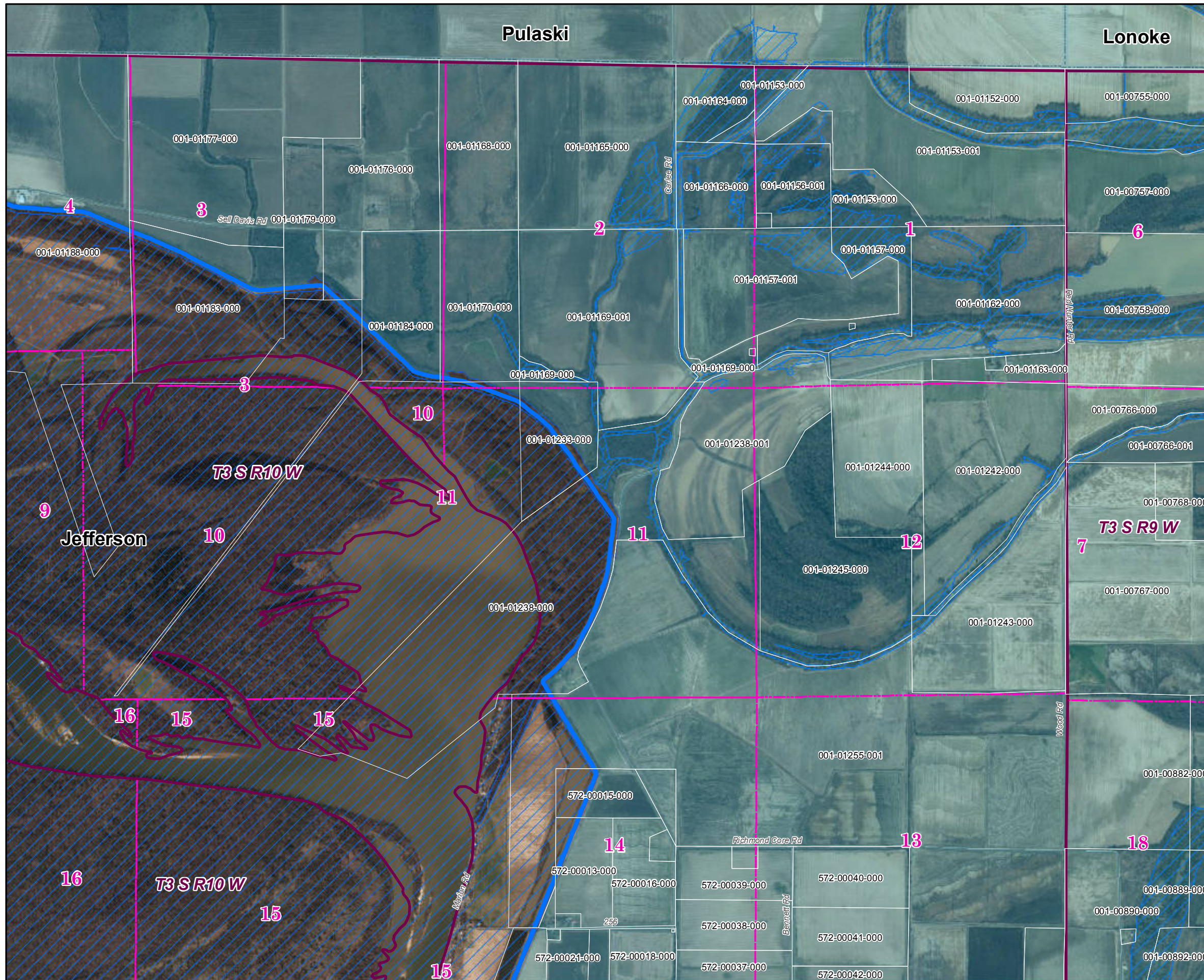


Page 2 of 40

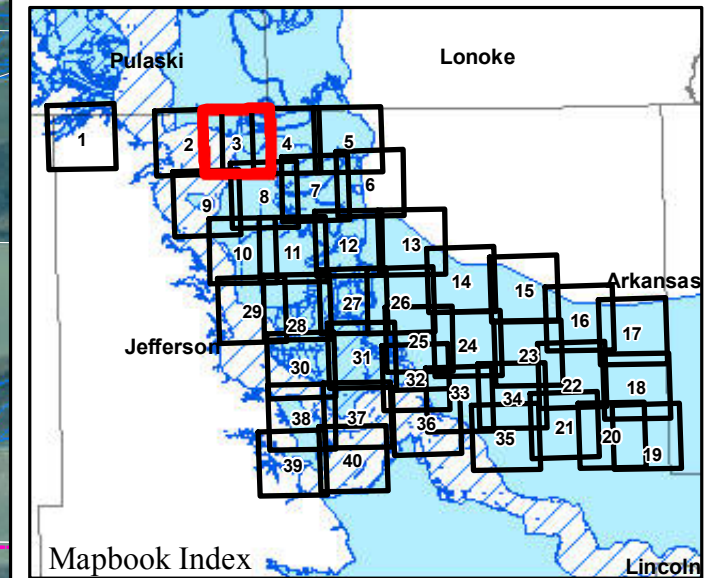
9/19/2019



ARKANSAS
GIS OFFICE



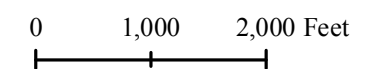
Jefferson County (North) 2019 Leveed Area Parcels



Parcels Intersecting Leveed Area:
Total Parcel Acreage= 129,353.12
Acreage within Leveed Area= 120,347.70
 [Acreage within Inundation Area = 22,002.85.
 Not shown. Parcel list available upon request.]

-  USACE Leveed Area
-  USACE NLD Levee
-  USACE Forecasted Inundation
-  Roads
-  County Boundary
-  PLSS Section
-  PLSS Township/Range

1:20,000

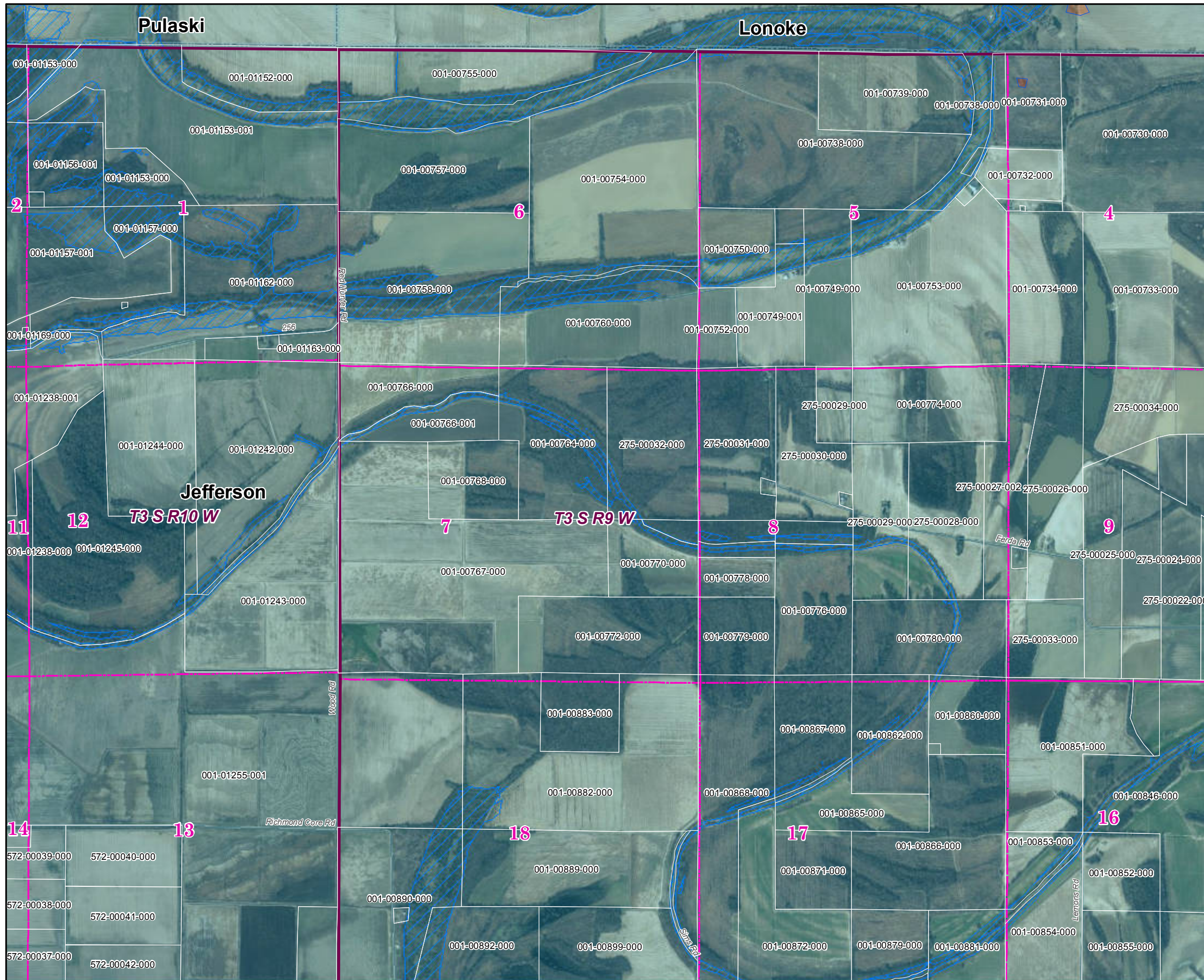


Page 3 of 40

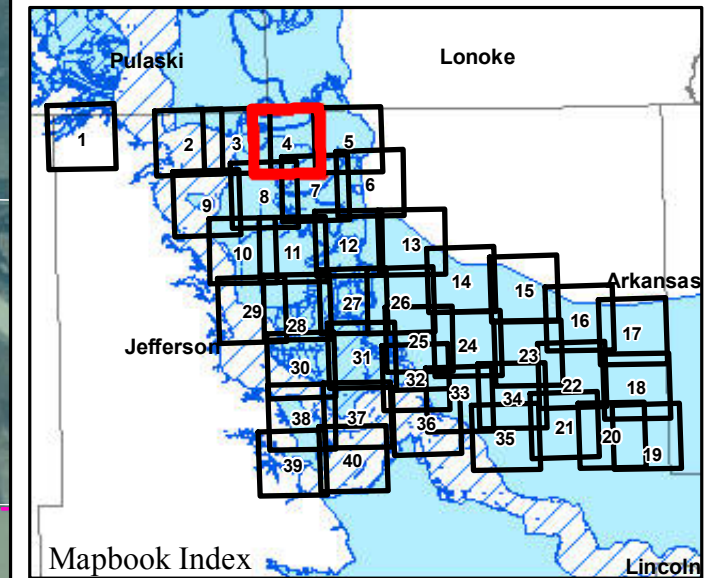
9/19/2019



ARKANSAS
GIS OFFICE



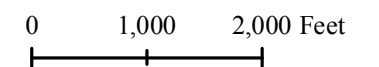
Jefferson County (North) 2019 Leveed Area Parcels



Parcels Intersecting Leveed Area:
Total Parcel Acreage= 129,353.12
Acreage within Leveed Area= 120,347.70
 [Acreage within Inundation Area = 22,002.85.
 Not shown. Parcel list available upon request.]

- USACE Leveed Area
- USACE NLD Levee
- USACE Forecasted Inundation
- Roads
- County Boundary
- PLSS Section
- PLSS Township/Range

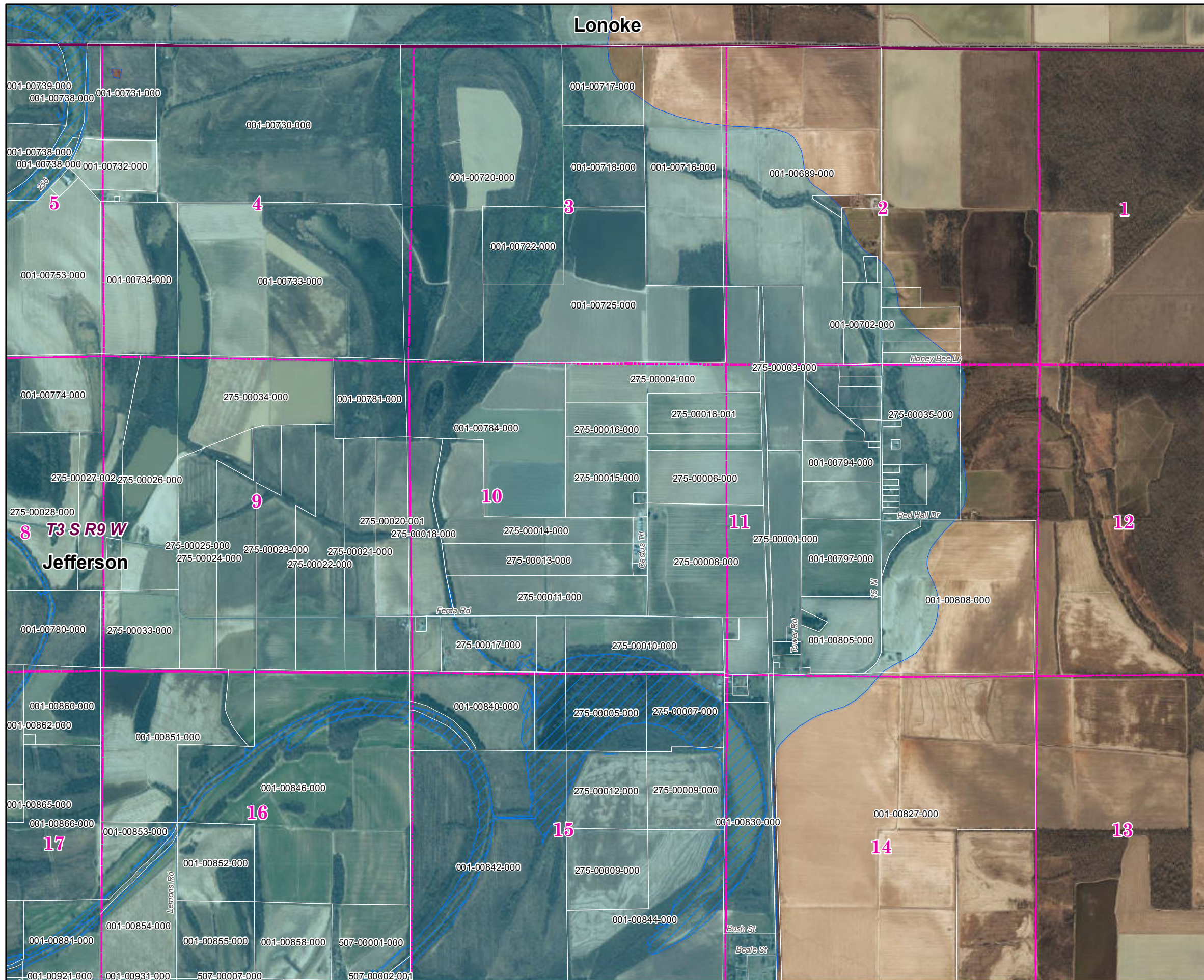
1:20,000



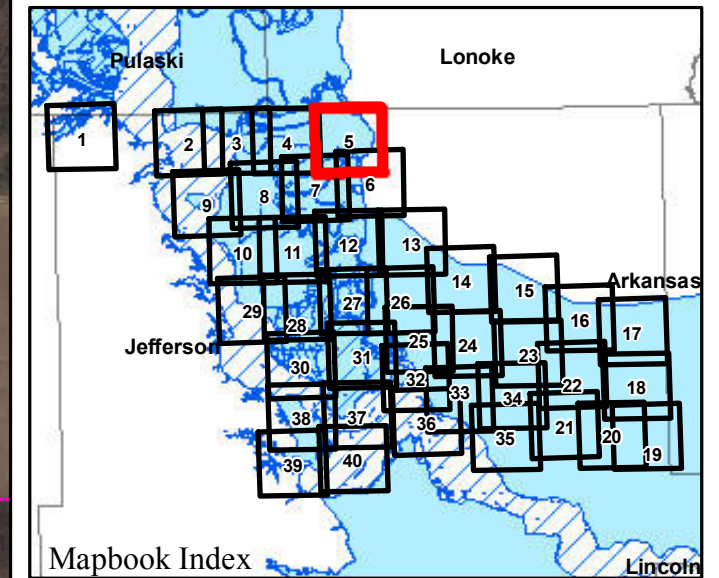
Page 4 of 40

9/19/2019





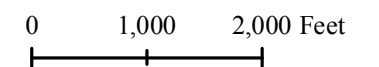
Jefferson County (North) 2019 Leveed Area Parcels



Parcels Intersecting Leveed Area:
Total Parcel Acreage= 129,353.12
Acreage within Leveed Area= 120,347.70
 [Acreage within Inundation Area = 22,002.85.
 Not shown. Parcel list available upon request.]

- USACE Leveed Area
- USACE NLD Levee
- USACE Forecasted Inundation
- Roads
- County Boundary
- PLSS Section
- PLSS Township/Range

1:20,000



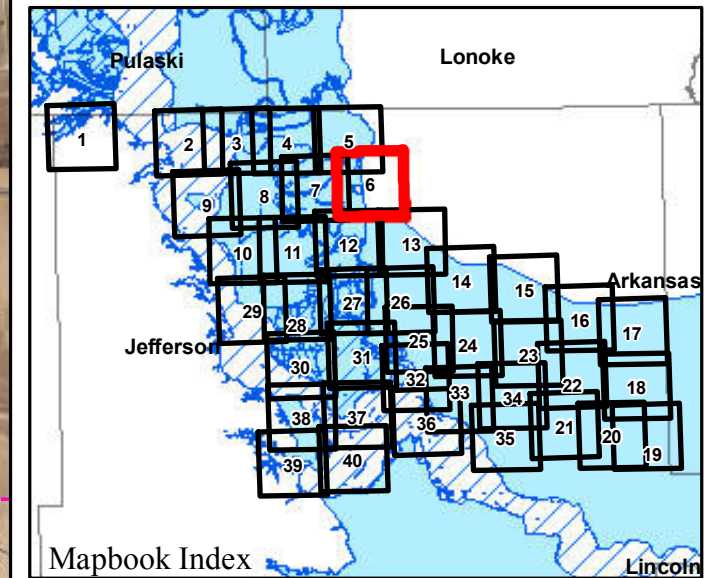
Page 5 of 40

9/19/2019



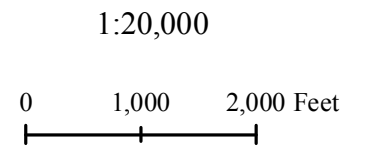


Jefferson County (North) 2019 Leveed Area Parcels

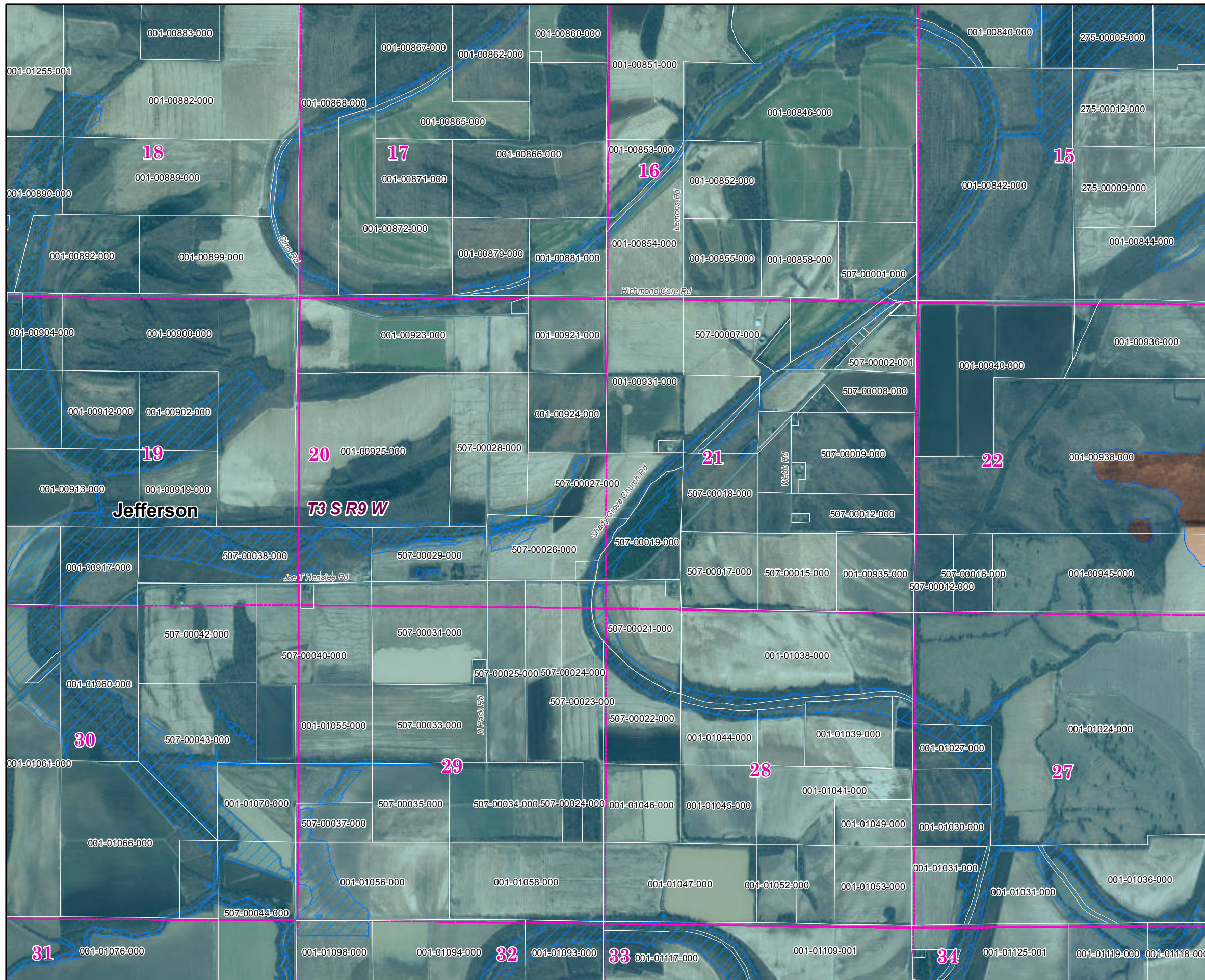
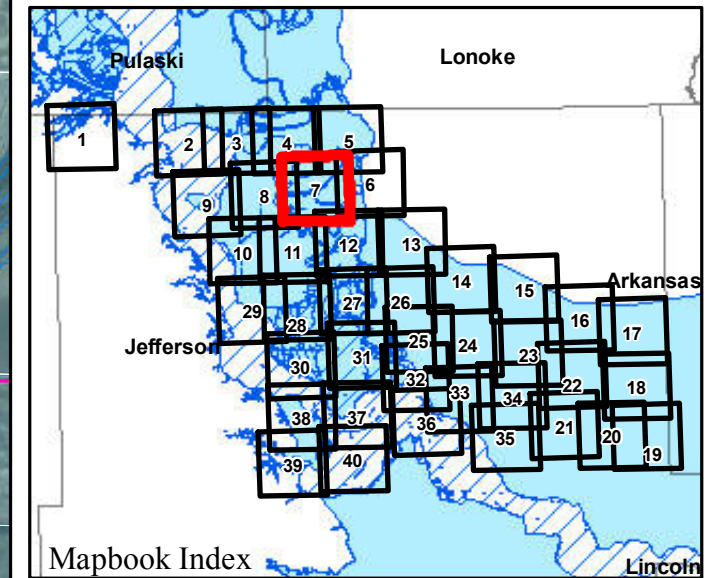


Parcels Intersecting Leveed Area:
Total Parcel Acreage= 129,353.12
Acreage within Leveed Area= 120,347.70
 [Acreage within Inundation Area = 22,002.85.
 Not shown. Parcel list available upon request.]

- USACE Leveed Area
- USACE NLD Levee
- USACE Forecasted Inundation
- Roads
- County Boundary
- PLSS Section
- PLSS Township/Range



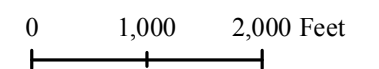
Jefferson County (North) 2019 Leveed Area Parcels



Parcels Intersecting Leveed Area:
Total Parcel Acreage= 129,353.12
Acreage within Leveed Area= 120,347.70
 [Acreage within Inundation Area = 22,002.85.
 Not shown. Parcel list available upon request.]

- USACE Leveed Area
- USACE NLD Levee
- USACE Forecasted Inundation
- Roads
- County Boundary
- PLSS Section
- PLSS Township/Range

1:20,000



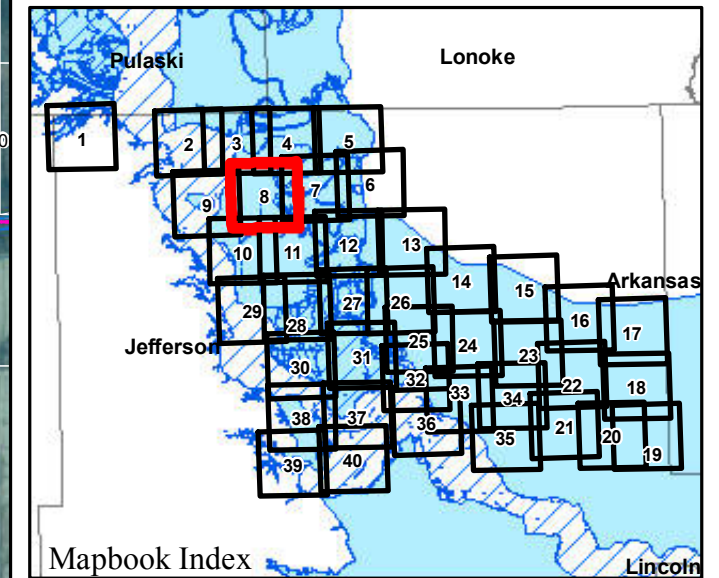
Page 7 of 40

9/19/2019



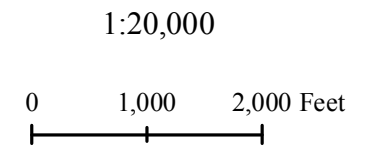
ARKANSAS
GIS OFFICE

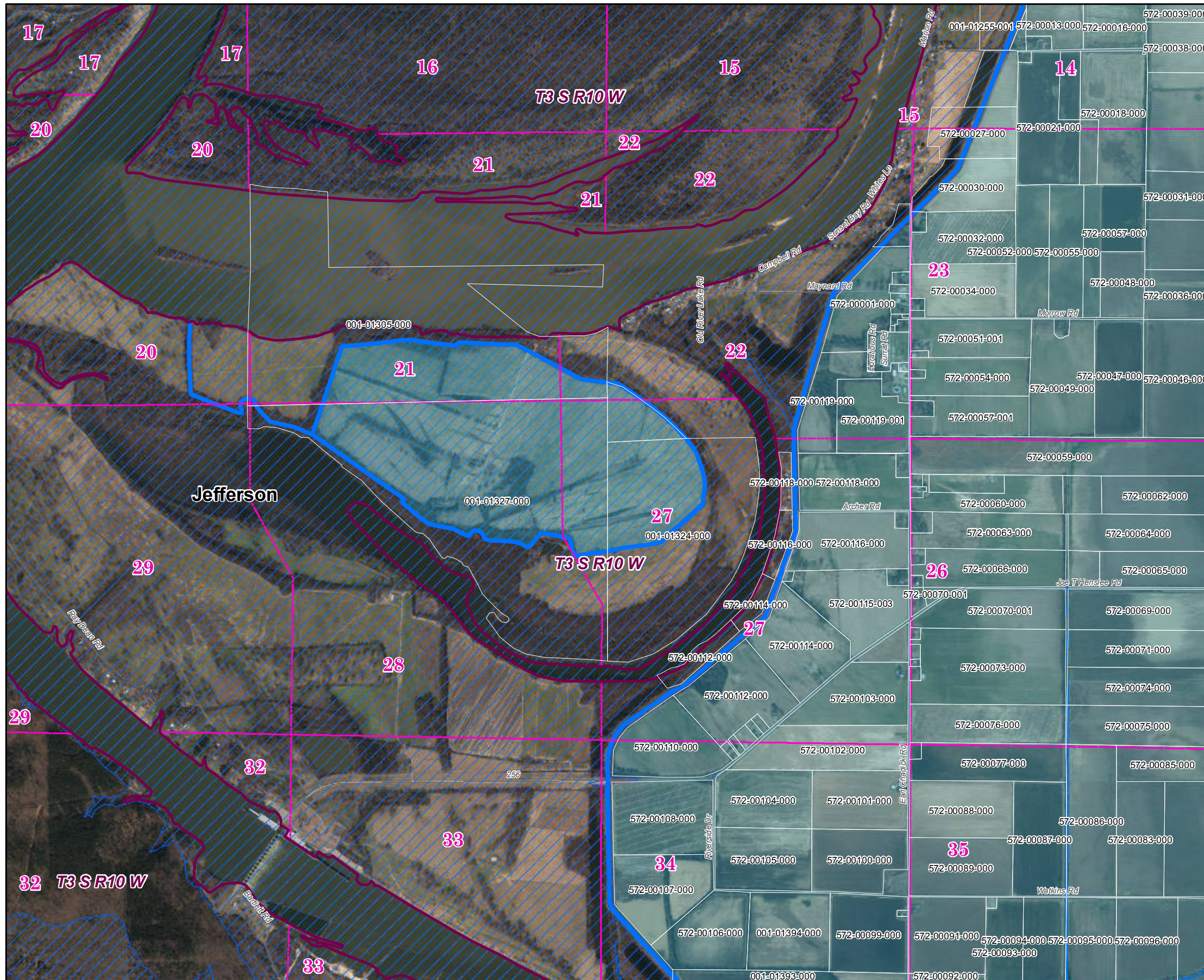
Jefferson County (North) 2019 Leveed Area Parcels



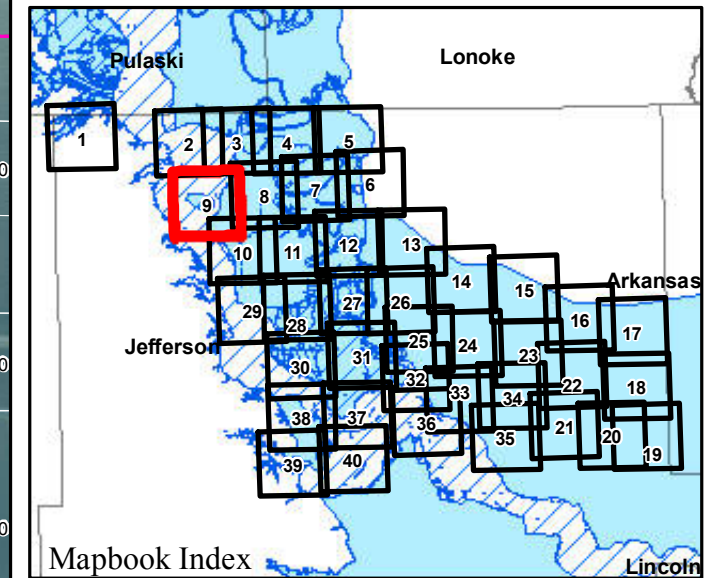
Parcels Intersecting Leveed Area:
Total Parcel Acreage= 129,353.12
Acreage within Leveed Area= 120,347.70
 [Acreage within Inundation Area = 22,002.85.
 Not shown. Parcel list available upon request.]

- USACE Leveed Area
- USACE NLD Levee
- USACE Forecasted Inundation
- Roads
- County Boundary
- PLSS Section
- PLSS Township/Range





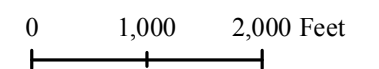
Jefferson County (North) 2019 Leveed Area Parcels



Parcels Intersecting Leveed Area:
Total Parcel Acreage= 129,353.12
Acreage within Leveed Area= 120,347.70
 [Acreage within Inundation Area = 22,002.85.
 Not shown. Parcel list available upon request.]

-  USACE Leveed Area
-  USACE NLD Levee
-  USACE Forecasted Inundation
-  Roads
-  County Boundary
-  PLSS Section
-  PLSS Township/Range

1:20,000

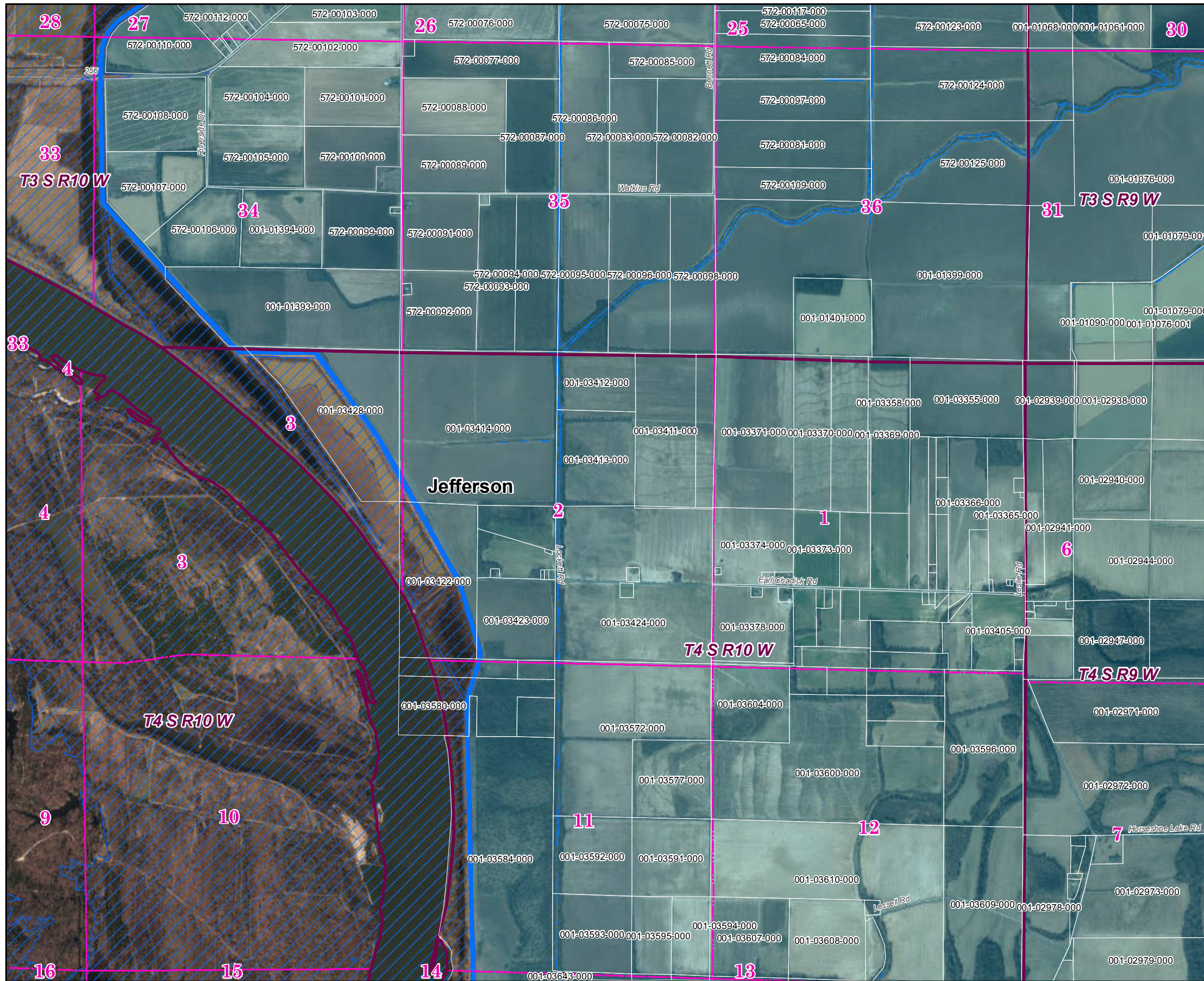


Page 9 of 40

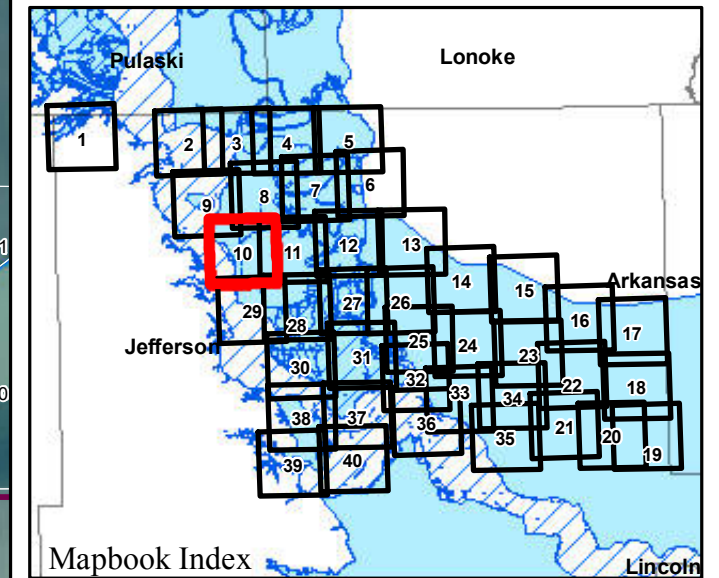
9/19/2019



ARKANSAS
GIS OFFICE



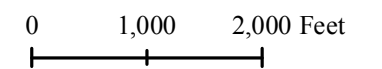
Jefferson County (North) 2019 Leveed Area Parcels



Parcels Intersecting Leveed Area:
Total Parcel Acreage= 129,353.12
Acreage within Leveed Area= 120,347.70
 [Acreage within Inundation Area = 22,002.85.
 Not shown. Parcel list available upon request.]

- USACE Leveed Area
- USACE NLD Levee
- USACE Forecasted Inundation
- Roads
- County Boundary
- PLSS Section
- PLSS Township/Range

1:20,000



Page 10 of 40

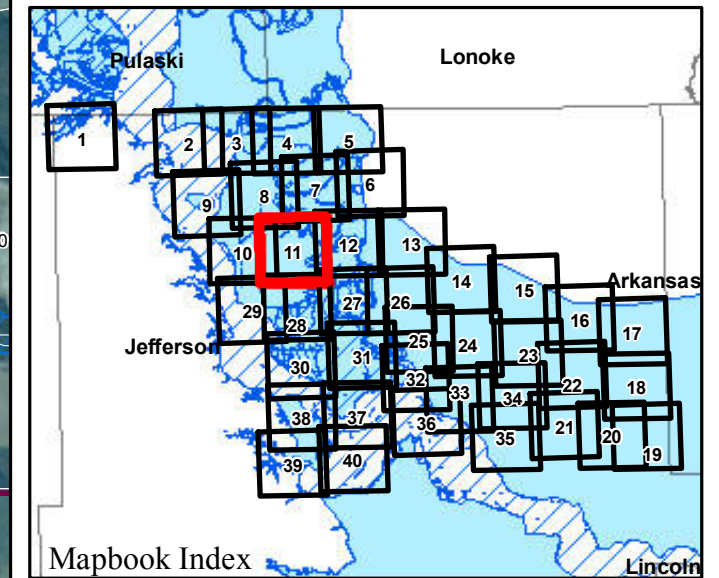
9/19/2019



ARKANSAS
GIS OFFICE



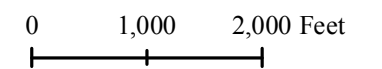
Jefferson County (North) 2019 Leveed Area Parcels



Parcels Intersecting Leveed Area:
Total Parcel Acreage= 129,353.12
Acreage within Leveed Area= 120,347.70
 [Acreage within Inundation Area = 22,002.85.
 Not shown. Parcel list available upon request.]

- USACE Leveed Area
- USACE NLD Levee
- USACE Forecasted Inundation
- Roads
- County Boundary
- PLSS Section
- PLSS Township/Range

1:20,000



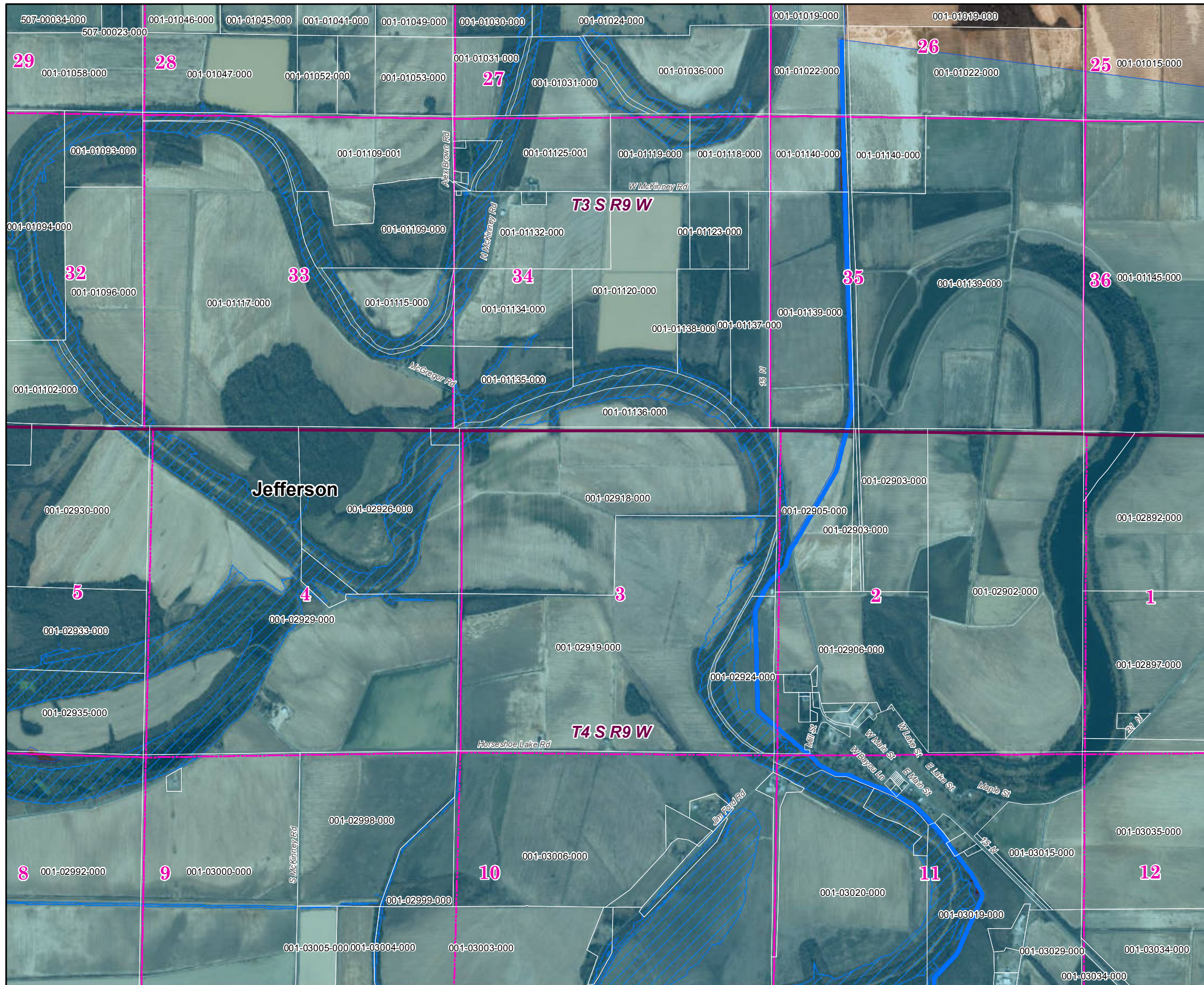
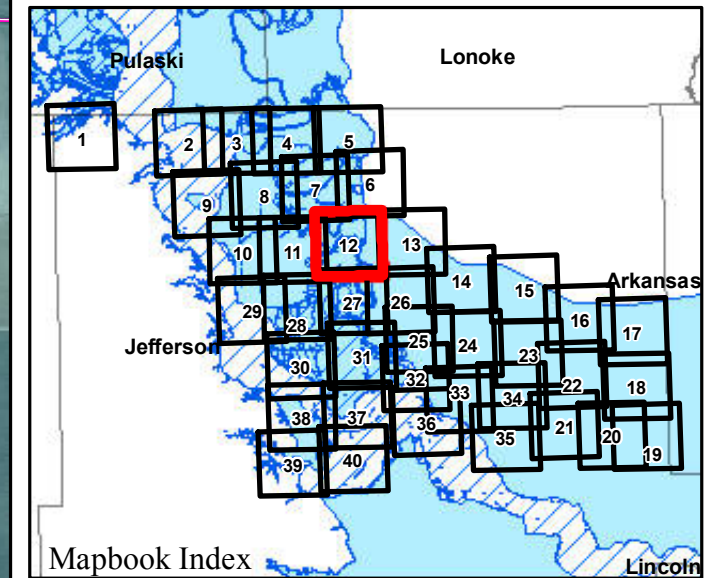
Page 11 of 40

9/19/2019



ARKANSAS
GIS OFFICE

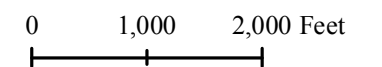
Jefferson County (North) 2019 Leveed Area Parcels



Parcels Intersecting Leveed Area:
Total Parcel Acreage= 129,353.12
Acreage within Leveed Area= 120,347.70
 [Acreage within Inundation Area = 22,002.85.
 Not shown. Parcel list available upon request.]

-  USACE Leveed Area
-  USACE NLD Levee
-  USACE Forecasted Inundation
-  Roads
-  County Boundary
-  PLSS Section
-  PLSS Township/Range

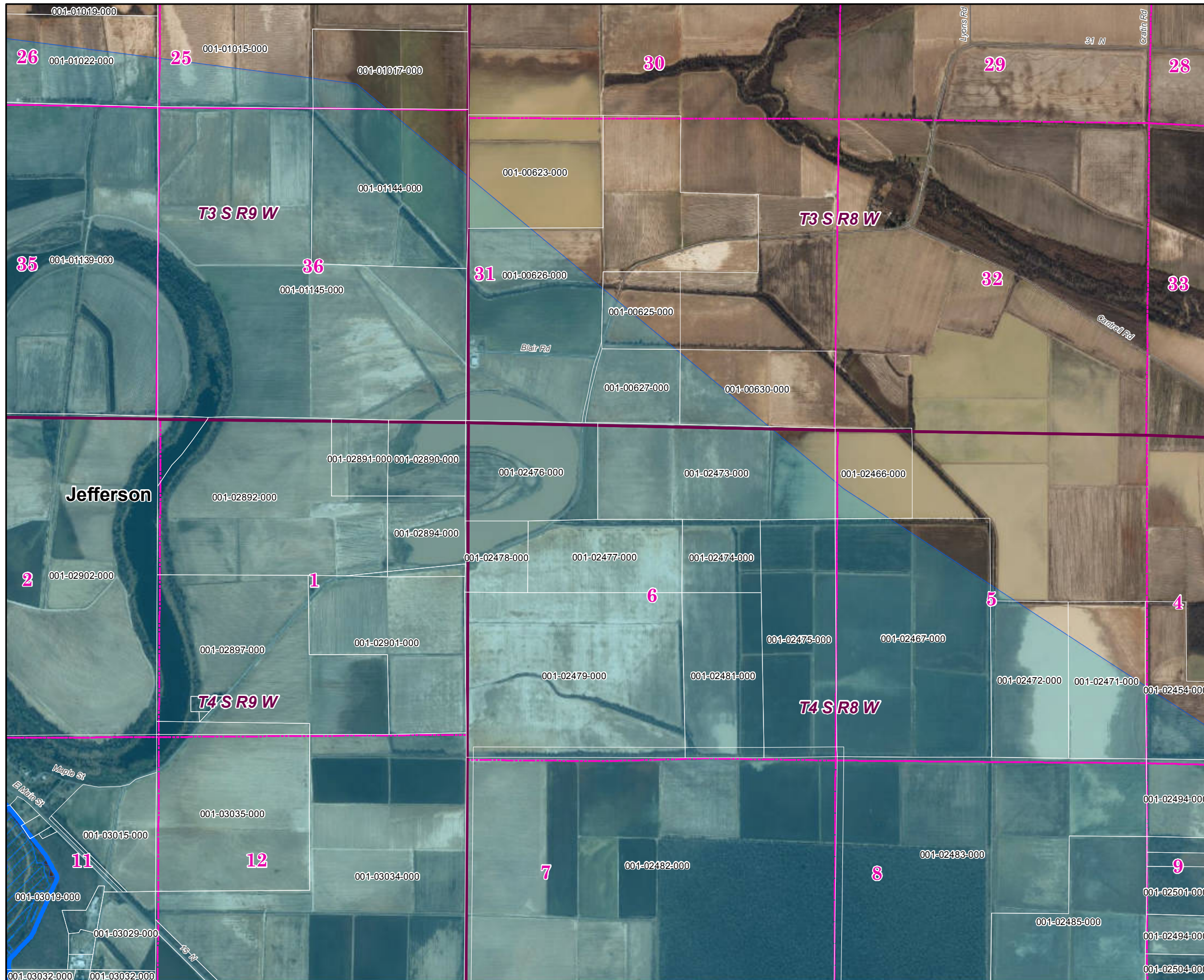
1:20,000



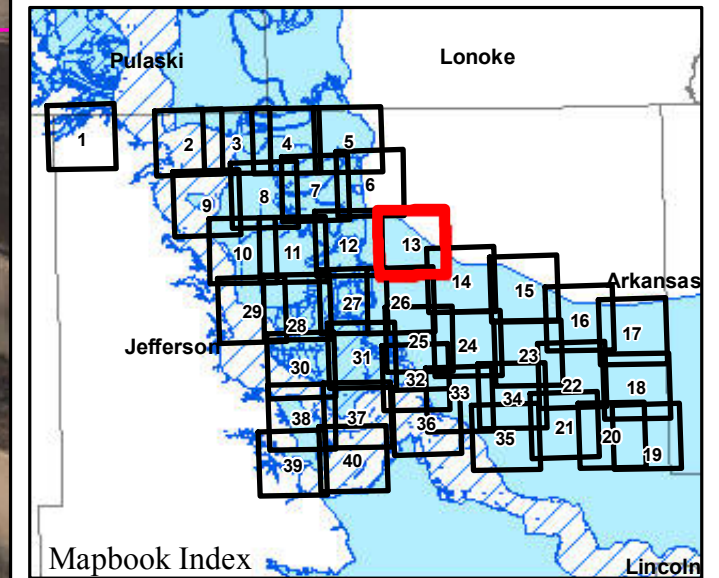
Page 12 of 40

9/19/2019





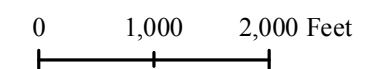
Jefferson County (North) 2019 Leveed Area Parcels



Parcels Intersecting Leveed Area:
Total Parcel Acreage= 129,353.12
Acreage within Leveed Area= 120,347.70
 [Acreage within Inundation Area = 22,002.85.
 Not shown. Parcel list available upon request.]

-  USACE Leveed Area
-  USACE NLD Levee
-  USACE Forecasted Inundation
-  Roads
-  County Boundary
-  PLSS Section
-  PLSS Township/Range

1:20,000



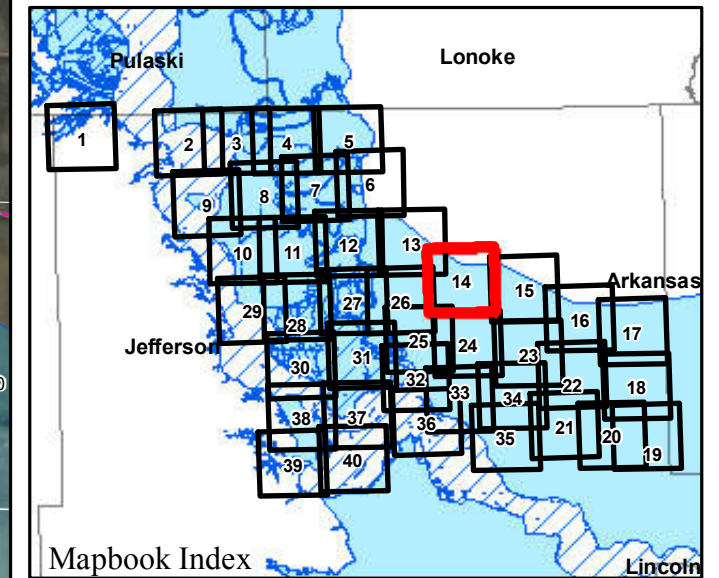
Page 13 of 40

9/19/2019





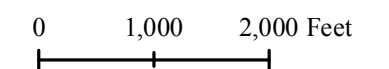
Jefferson County (North) 2019 Leveed Area Parcels



Parcels Intersecting Leveed Area:
Total Parcel Acreage= 129,353.12
Acreage within Leveed Area= 120,347.70
 [Acreage within Inundation Area = 22,002.85.
 Not shown. Parcel list available upon request.]

- USACE Leveed Area
- USACE NLD Levee
- USACE Forecasted Inundation
- Roads
- County Boundary
- PLSS Section
- PLSS Township/Range

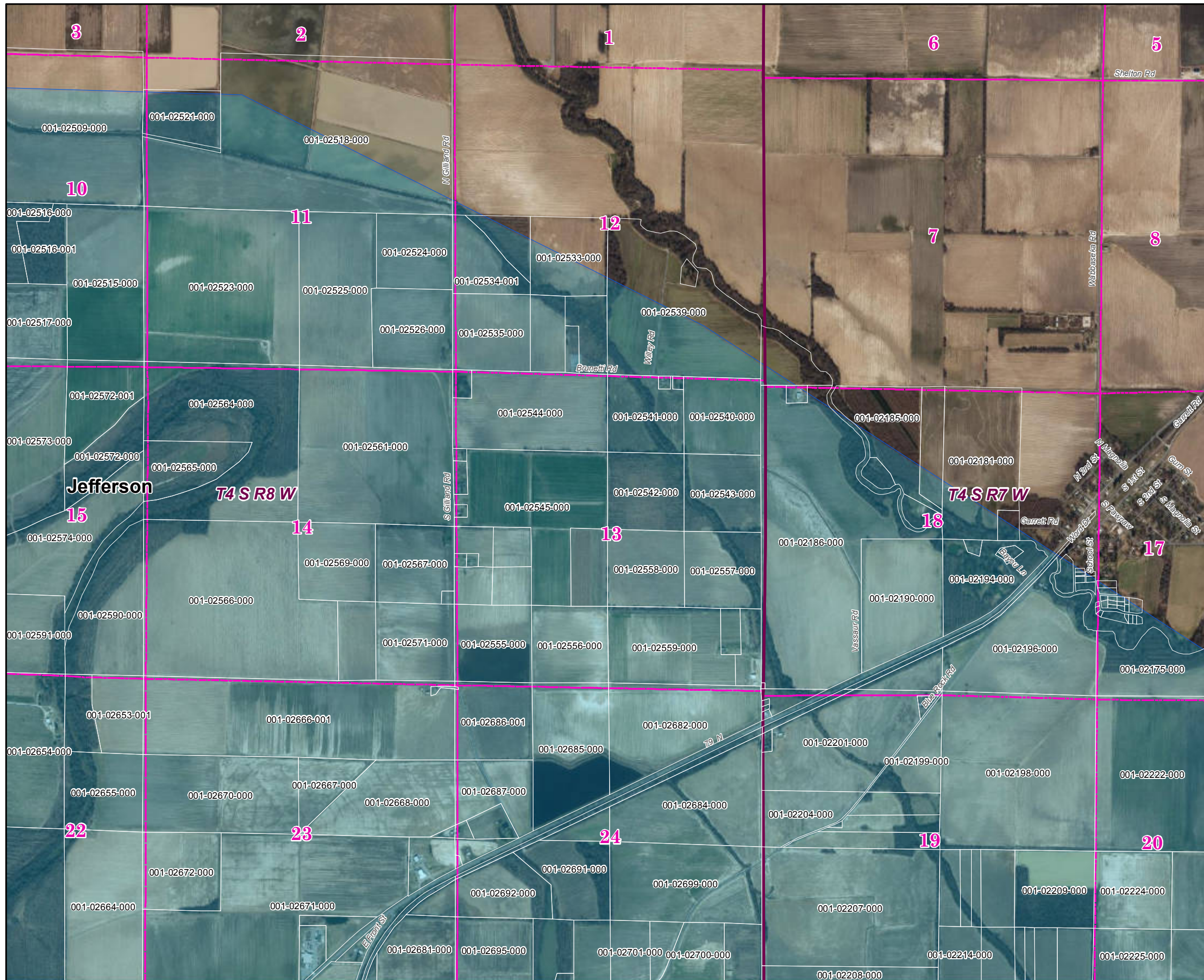
1:20,000



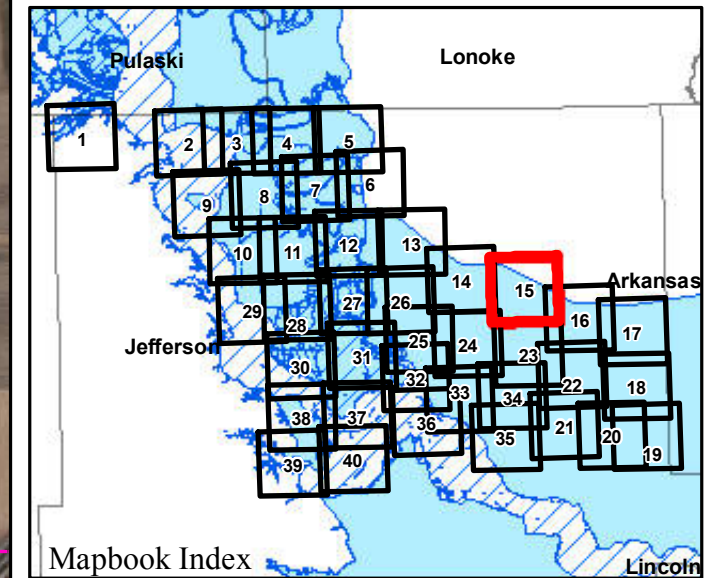
Page 14 of 40

9/19/2019





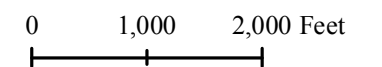
Jefferson County (North) 2019 Leveed Area Parcels



Parcels Intersecting Leveed Area:
Total Parcel Acreage= 129,353.12
Acreage within Leveed Area= 120,347.70
 [Acreage within Inundation Area = 22,002.85.
 Not shown. Parcel list available upon request.]

- USACE Leveed Area
- USACE NLD Levee
- ▨ USACE Forecasted Inundation
- Roads
- County Boundary
- PLSS Section
- PLSS Township/Range

1:20,000

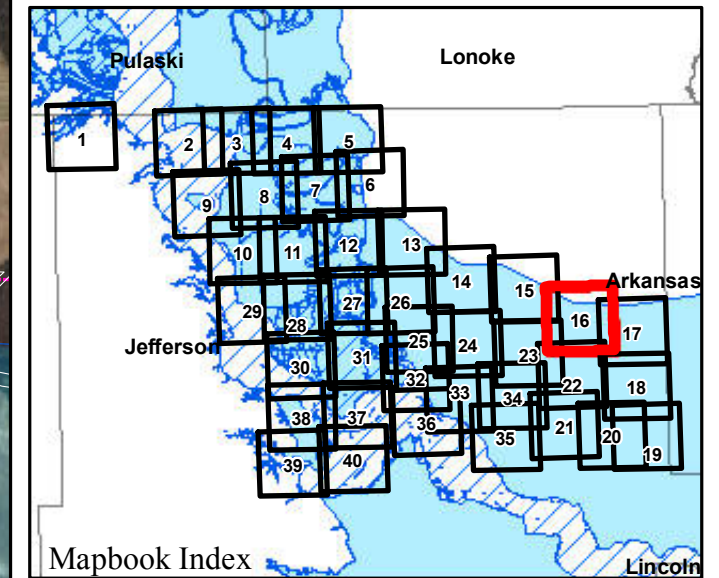
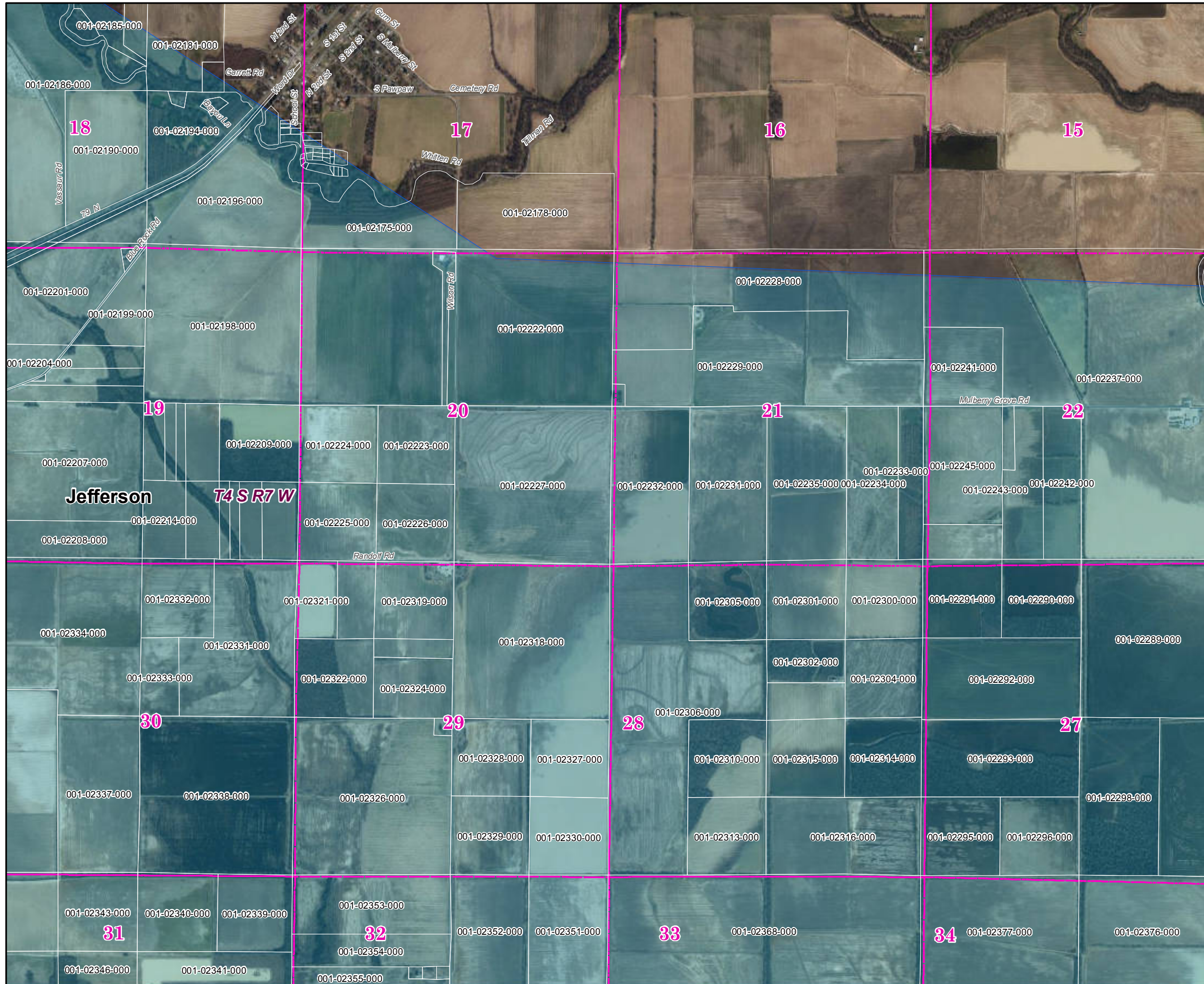


Page 15 of 40

9/19/2019



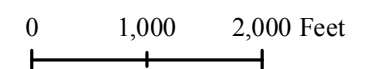
Jefferson County (North) 2019 Leveed Area Parcels



Parcels Intersecting Leveed Area:
Total Parcel Acreage= 129,353.12
Acreage within Leveed Area= 120,347.70
 [Acreage within Inundation Area = 22,002.85.
 Not shown. Parcel list available upon request.]

- USACE Leveed Area
- USACE NLD Levee
- ▨ USACE Forecasted Inundation
- Roads
- ▭ County Boundary
- ▭ PLSS Section
- ▭ PLSS Township/Range

1:20,000



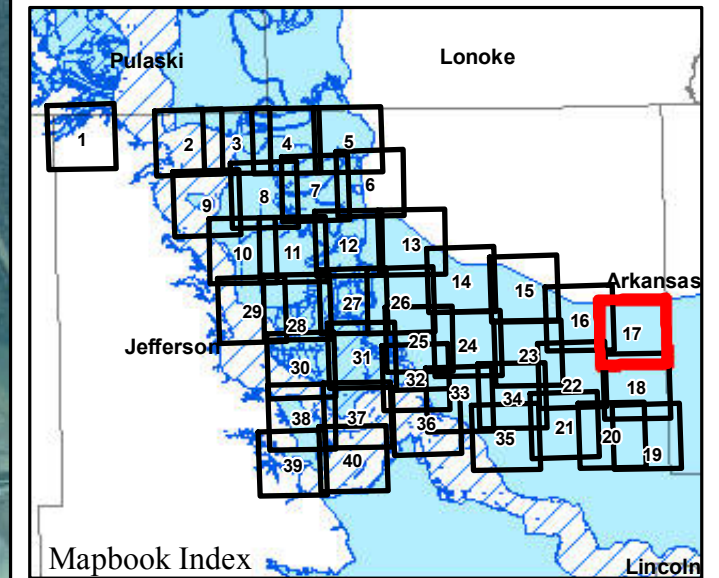
Page 16 of 40

9/19/2019





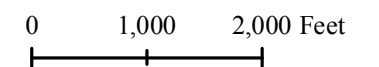
Jefferson County (North) 2019 Leveed Area Parcels



Parcels Intersecting Leveed Area:
Total Parcel Acreage= 129,353.12
Acreage within Leveed Area= 120,347.70
 [Acreage within Inundation Area = 22,002.85.
 Not shown. Parcel list available upon request.]

- USACE Leveed Area
- USACE NLD Levee
- USACE Forecasted Inundation
- Roads
- County Boundary
- PLSS Section
- PLSS Township/Range

1:20,000

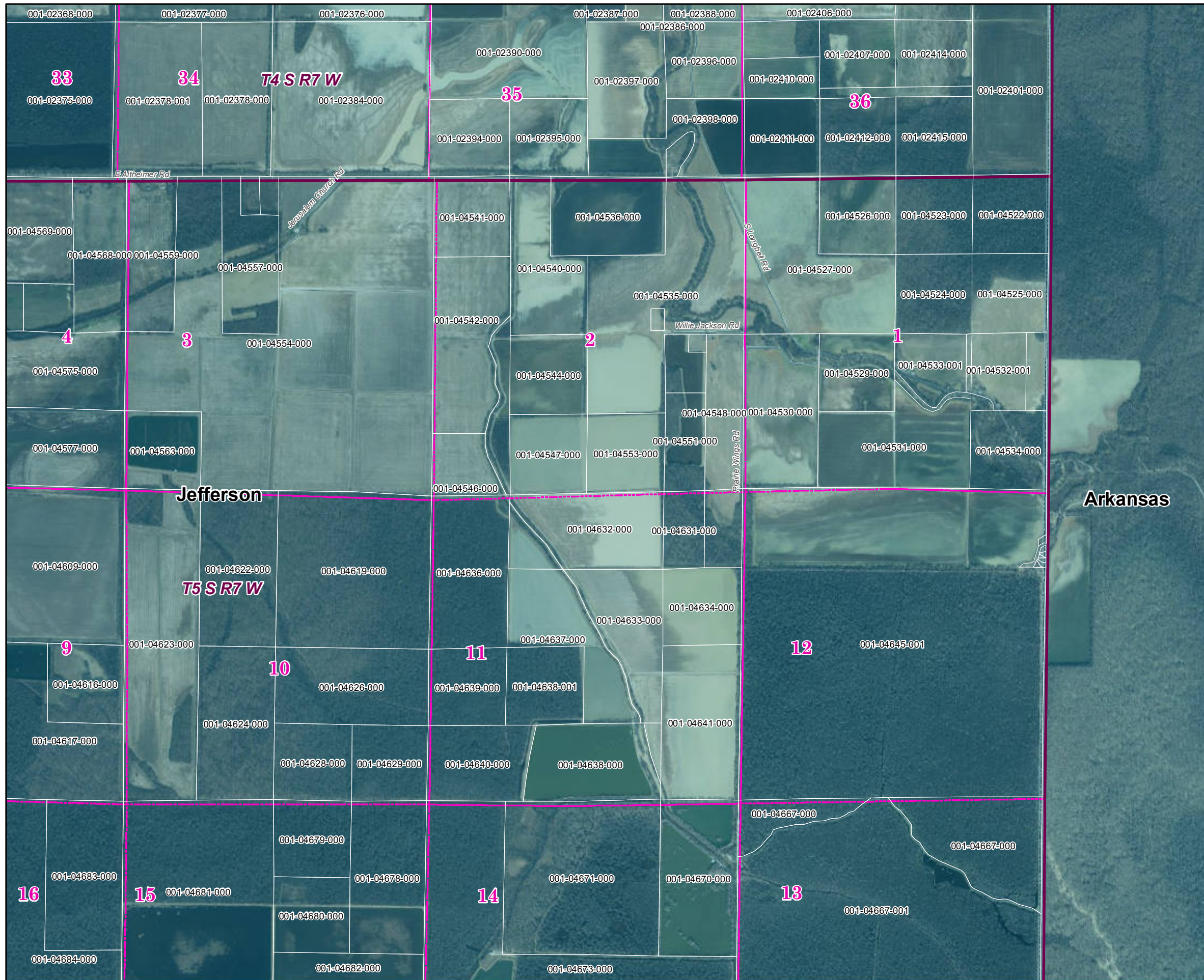


Page 17 of 40

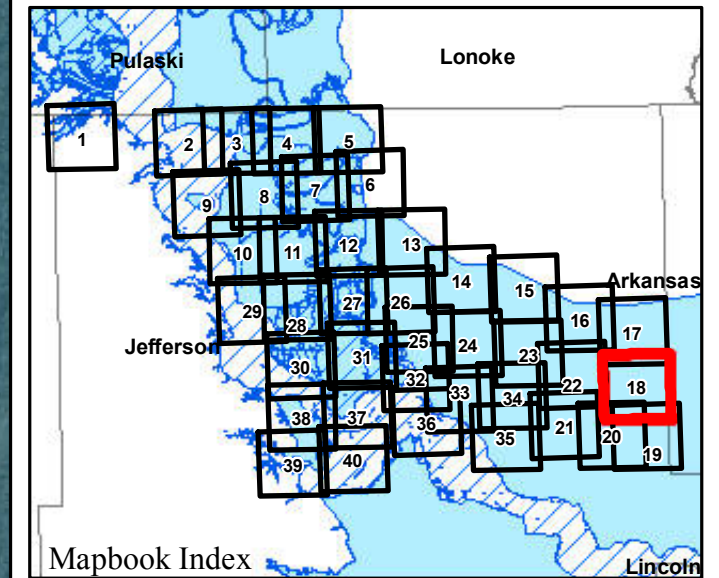
9/19/2019



ARKANSAS
GIS OFFICE



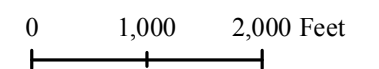
Jefferson County (North) 2019 Leveed Area Parcels



Parcels Intersecting Leveed Area:
Total Parcel Acreage= 129,353.12
Acreage within Leveed Area= 120,347.70
 [Acreage within Inundation Area = 22,002.85.
 Not shown. Parcel list available upon request.]

-  USACE Leveed Area
-  USACE NLD Levee
-  USACE Forecasted Inundation
-  Roads
-  County Boundary
-  PLSS Section
-  PLSS Township/Range

1:20,000

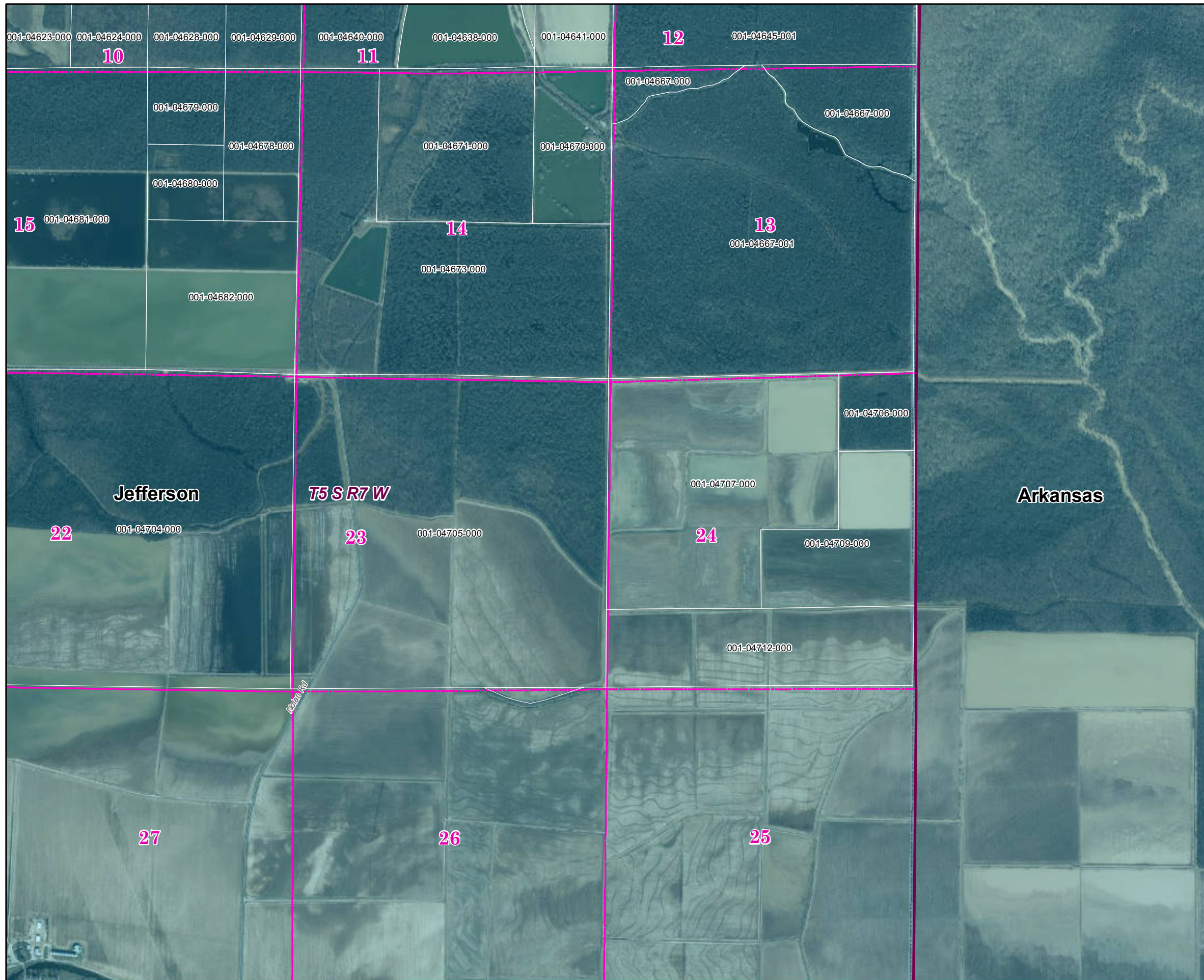


Page 18 of 40

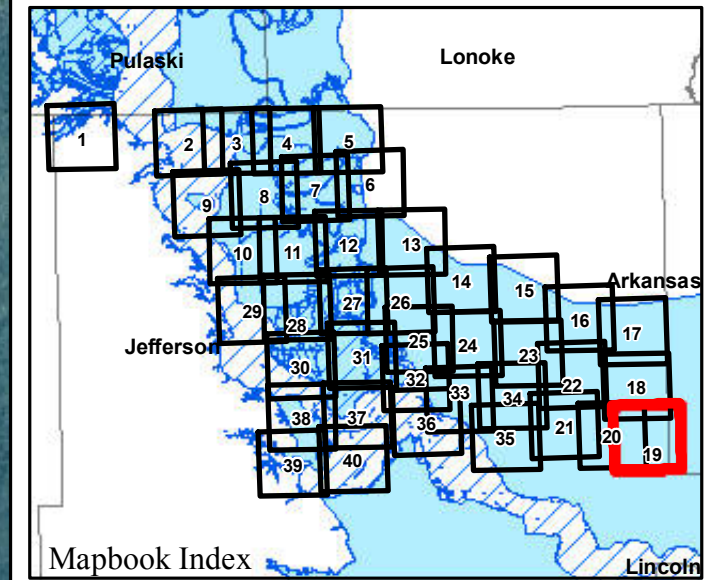
9/19/2019



ARKANSAS
GIS OFFICE



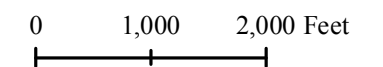
Jefferson County (North) 2019 Leveed Area Parcels



Parcels Intersecting Leveed Area:
Total Parcel Acreage= 129,353.12
Acreage within Leveed Area= 120,347.70
 [Acreage within Inundation Area = 22,002.85.
 Not shown. Parcel list available upon request.]

-  USACE Leveed Area
-  USACE NLD Levee
-  USACE Forecasted Inundation
-  Roads
-  County Boundary
-  PLSS Section
-  PLSS Township/Range

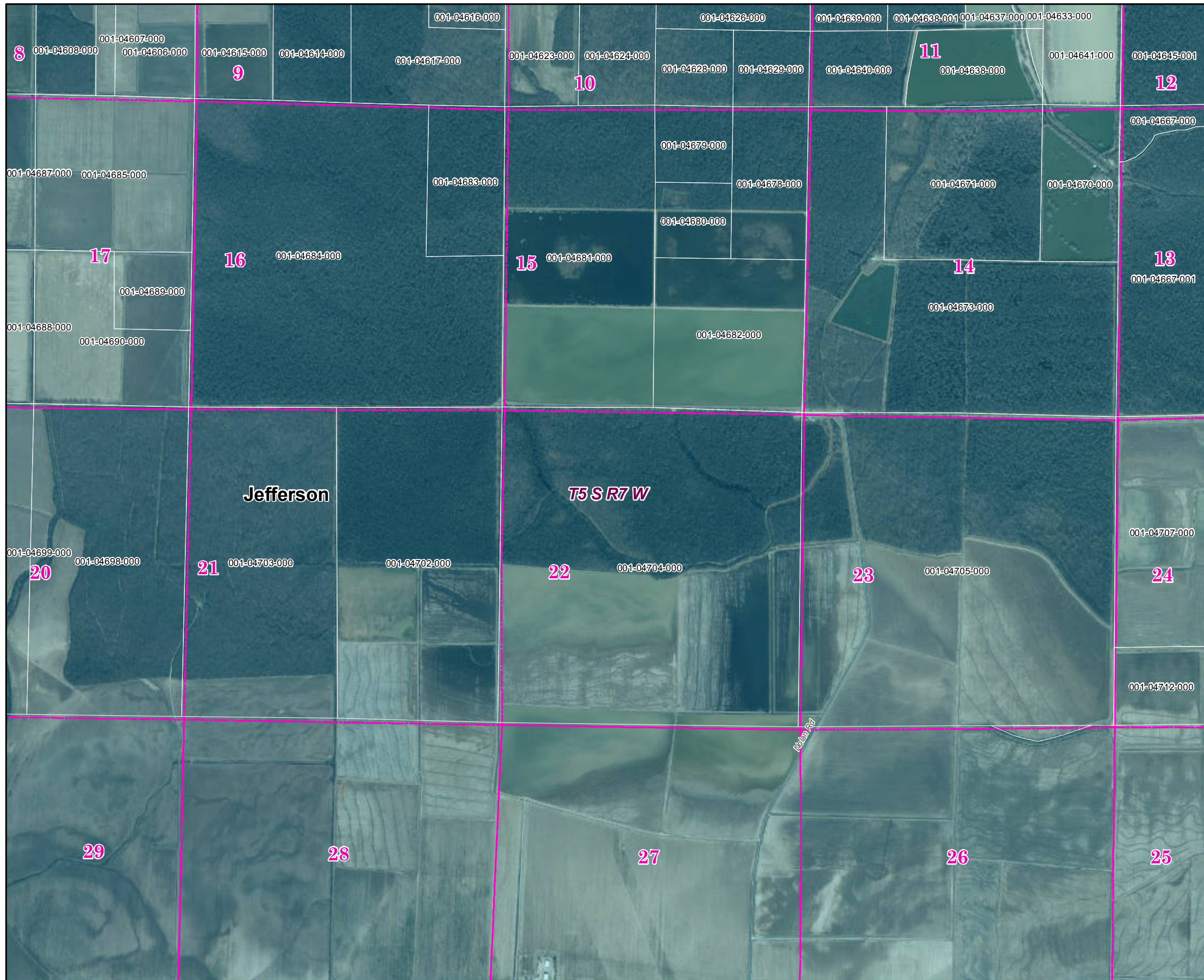
1:20,000



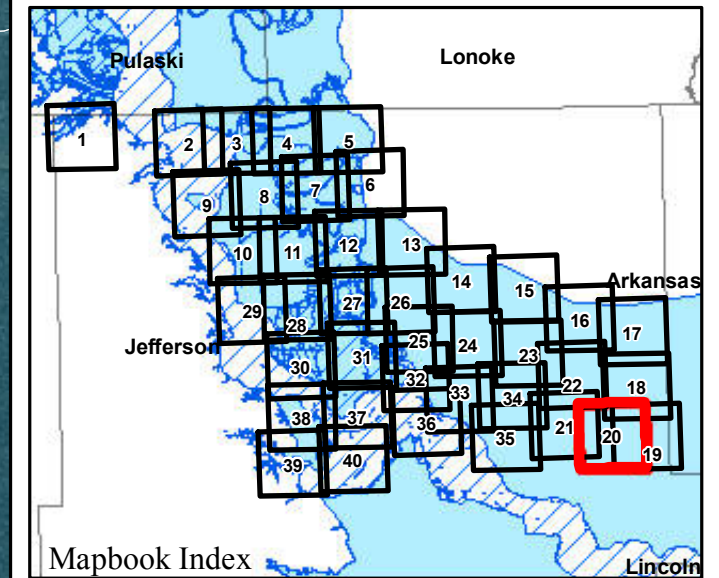
Page 19 of 40

9/19/2019





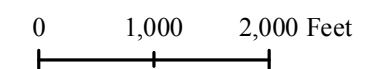
Jefferson County (North) 2019 Leveed Area Parcels



Parcels Intersecting Leveed Area:
Total Parcel Acreage= 129,353.12
Acreage within Leveed Area= 120,347.70
 [Acreage within Inundation Area = 22,002.85.
 Not shown. Parcel list available upon request.]

- USACE Leveed Area
- USACE NLD Levee
- USACE Forecasted Inundation
- Roads
- County Boundary
- PLSS Section
- PLSS Township/Range

1:20,000

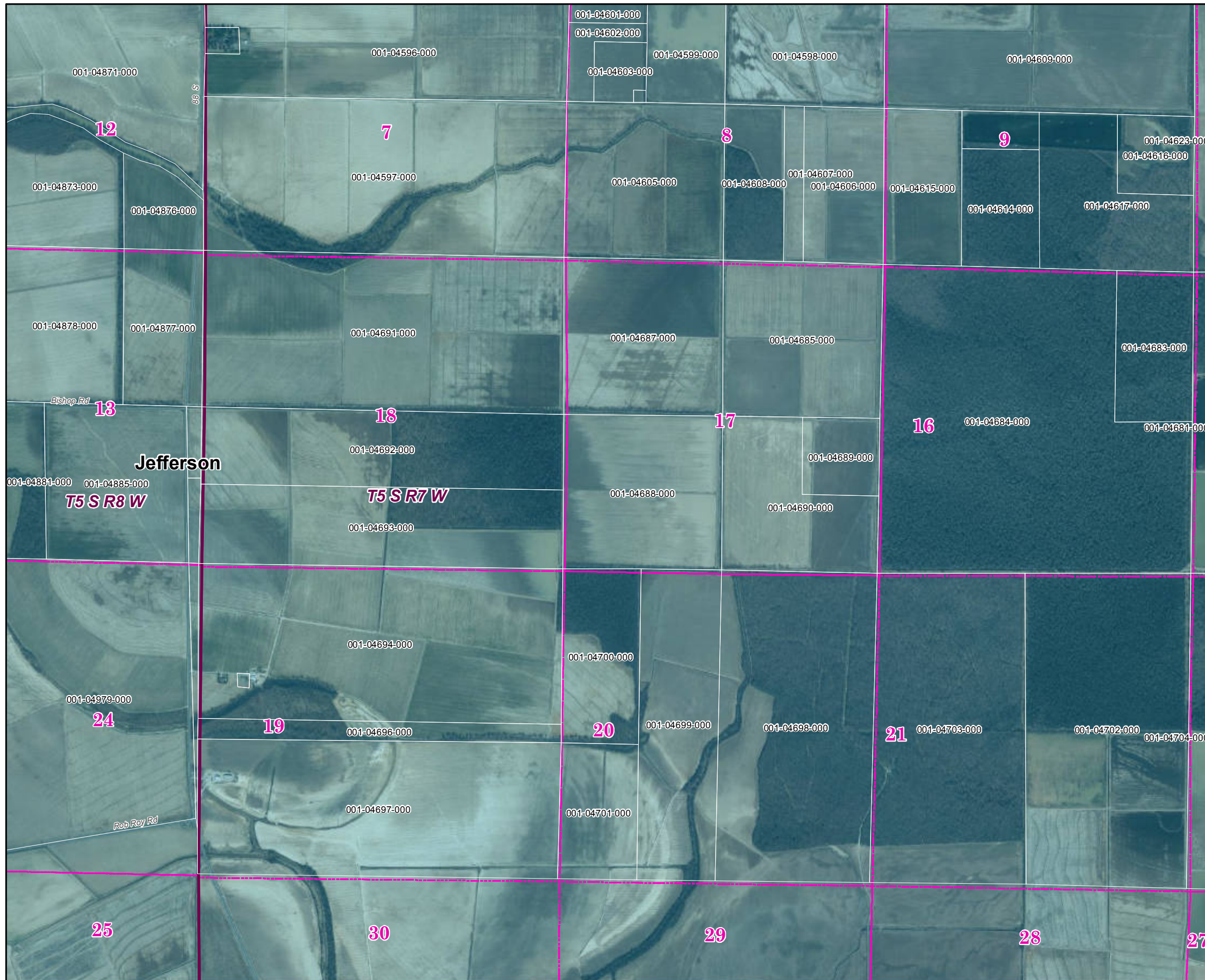
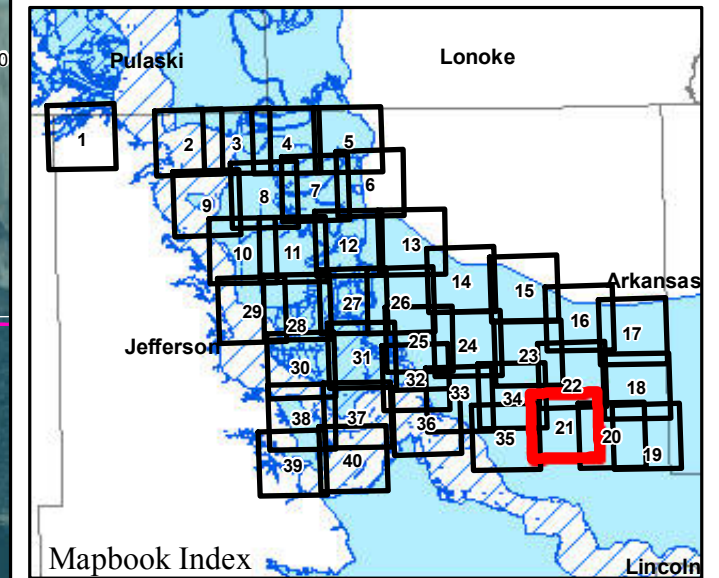


Page 20 of 40

9/19/2019

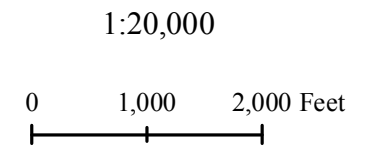



Jefferson County (North) 2019 Leveed Area Parcels



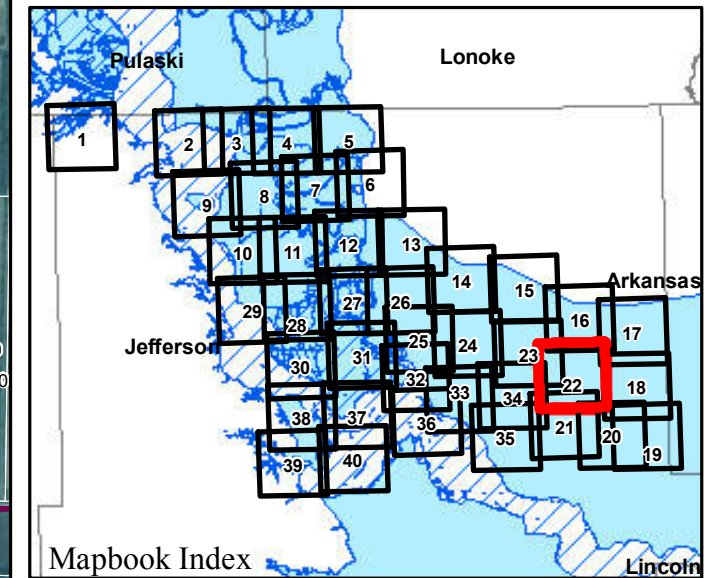
Parcels Intersecting Leveed Area:
Total Parcel Acreage= 129,353.12
Acreage within Leveed Area= 120,347.70
 [Acreage within Inundation Area = 22,002.85.
 Not shown. Parcel list available upon request.]

-  USACE Leveed Area
-  USACE NLD Levee
-  USACE Forecasted Inundation
-  Roads
-  County Boundary
-  PLSS Section
-  PLSS Township/Range





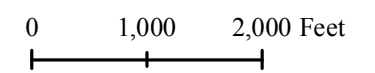
Jefferson County (North) 2019 Leveed Area Parcels



Parcels Intersecting Leveed Area:
Total Parcel Acreage= 129,353.12
Acreage within Leveed Area= 120,347.70
 [Acreage within Inundation Area = 22,002.85.
 Not shown. Parcel list available upon request.]

-  USACE Leveed Area
-  USACE NLD Levee
-  USACE Forecasted Inundation
-  Roads
-  County Boundary
-  PLSS Section
-  PLSS Township/Range

1:20,000

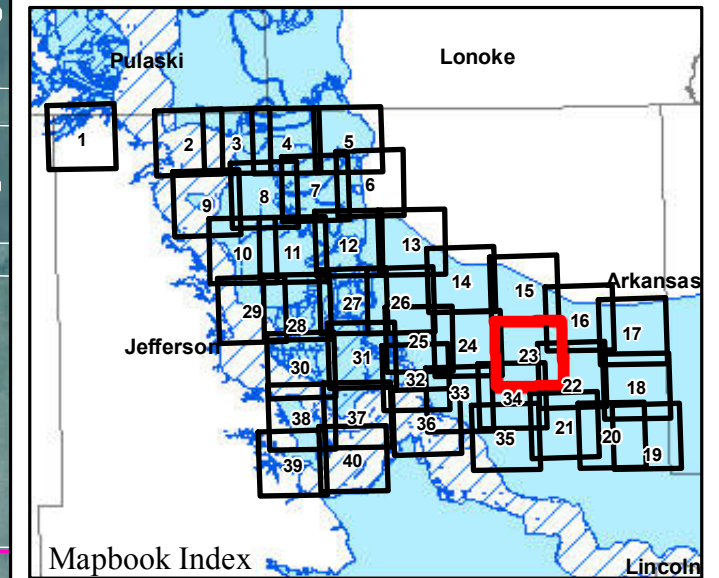
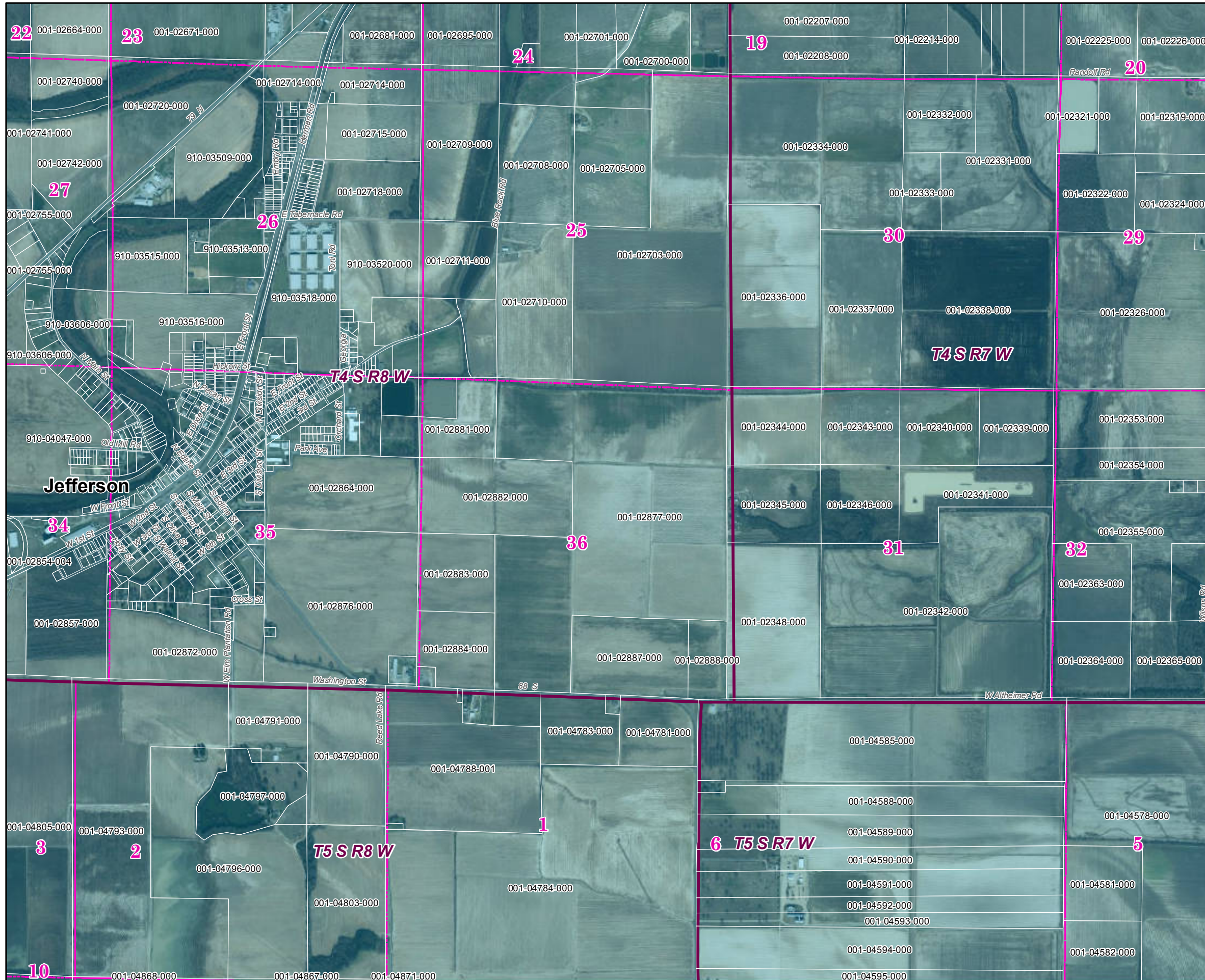


Page 22 of 40

9/19/2019



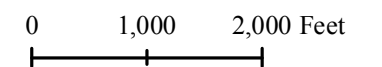
Jefferson County (North) 2019 Leveed Area Parcels



Parcels Intersecting Leveed Area:
Total Parcel Acreage= 129,353.12
Acreage within Leveed Area= 120,347.70
 [Acreage within Inundation Area = 22,002.85.
 Not shown. Parcel list available upon request.]

- USACE Leveed Area
- USACE NLD Levee
- USACE Forecasted Inundation
- Roads
- County Boundary
- PLSS Section
- PLSS Township/Range

1:20,000



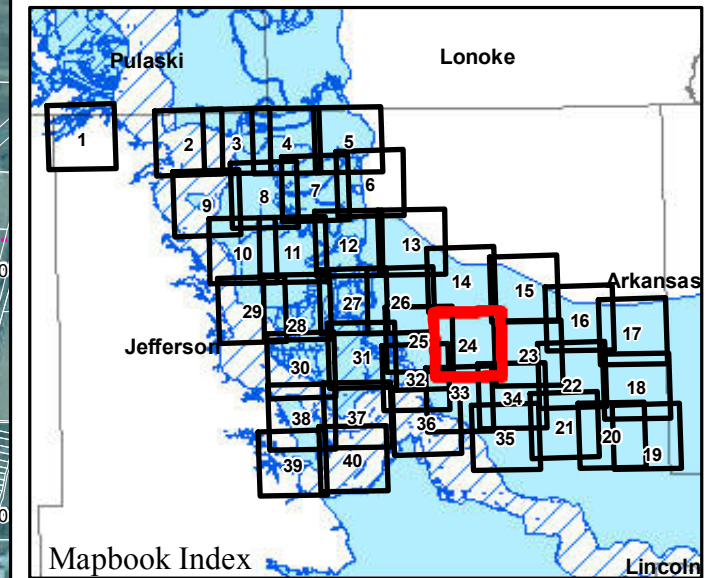
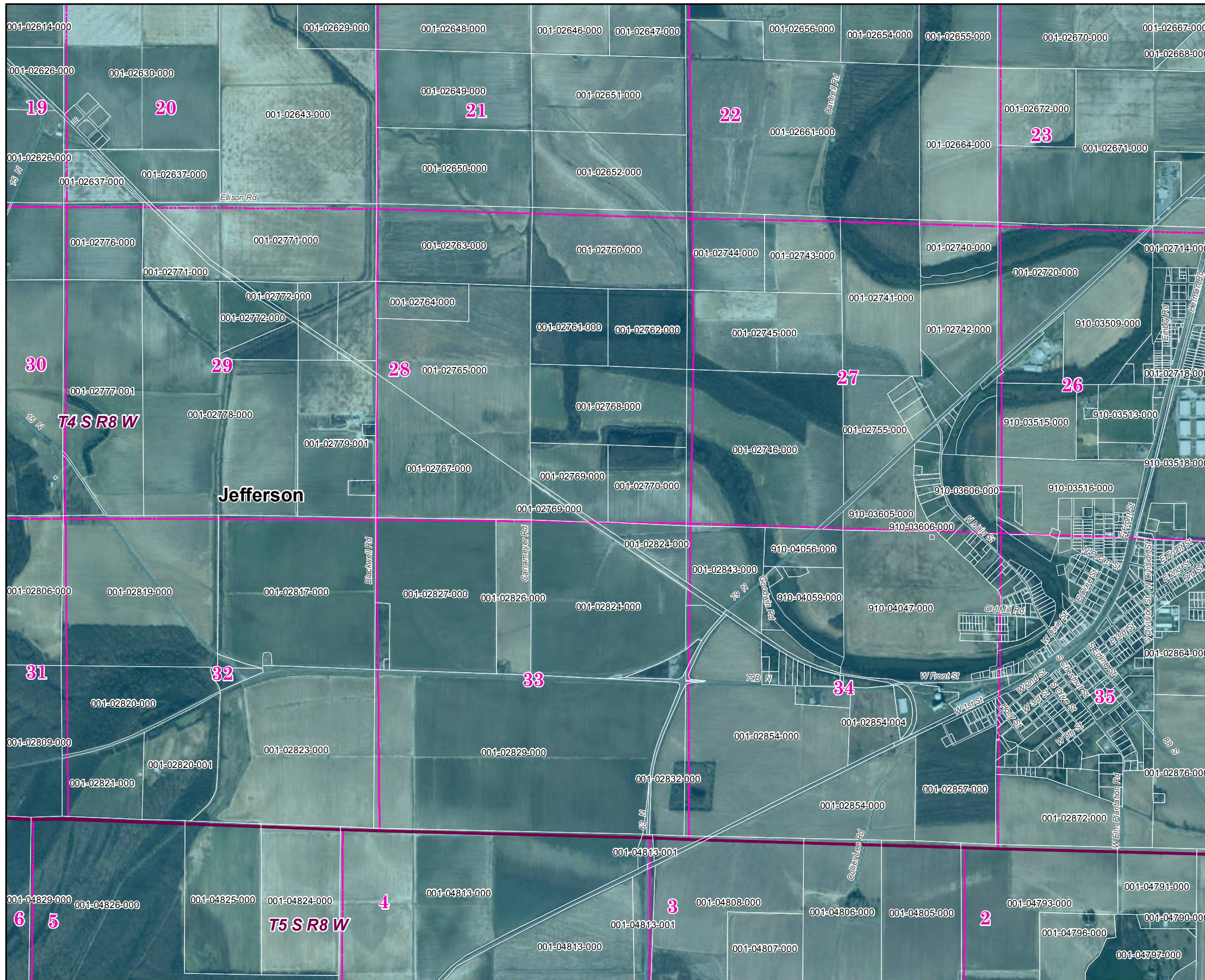
Page 23 of 40

9/19/2019



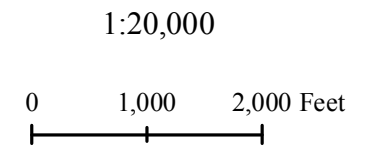
ARKANSAS
GIS OFFICE

Jefferson County (North) 2019 Leveed Area Parcels

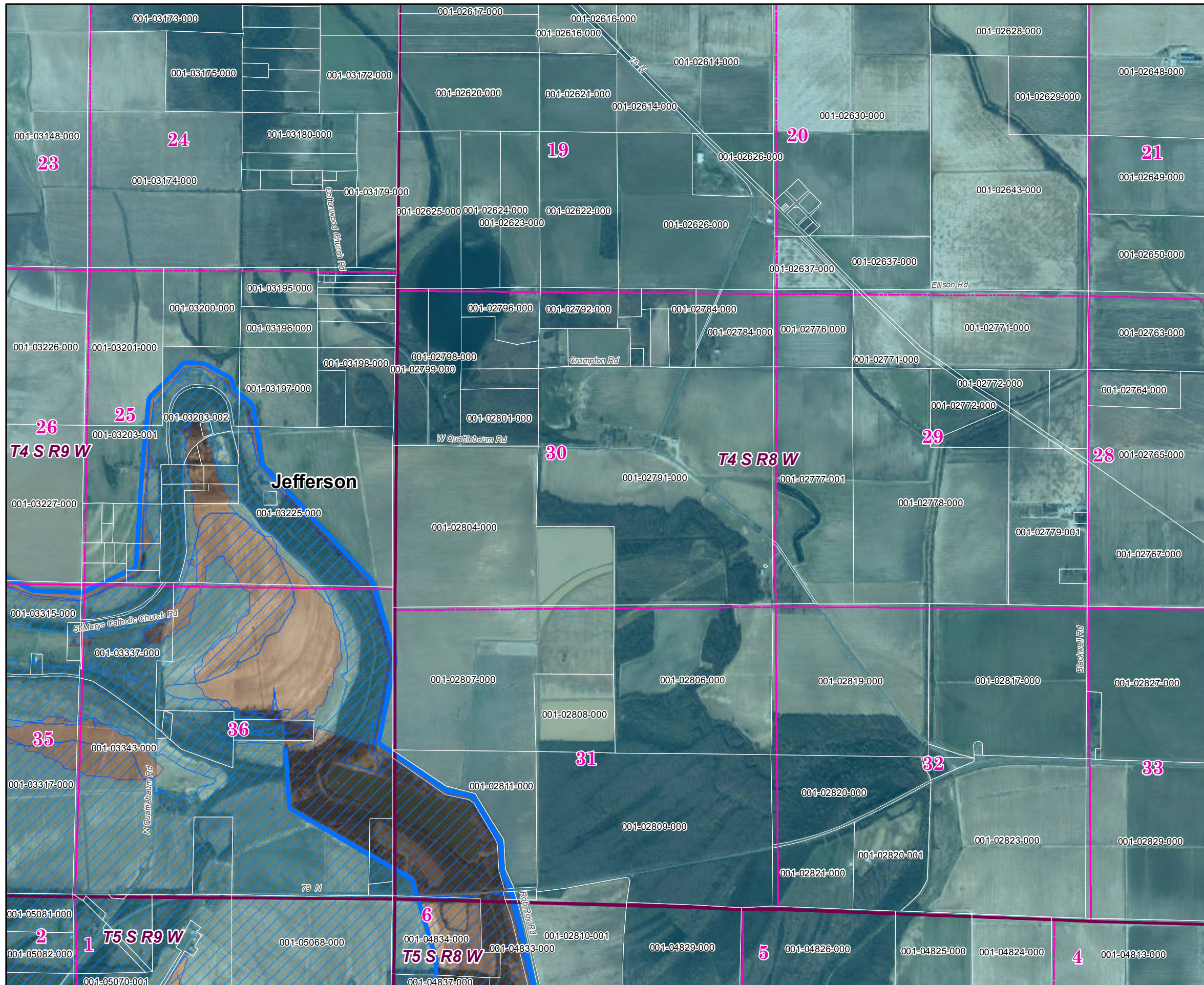
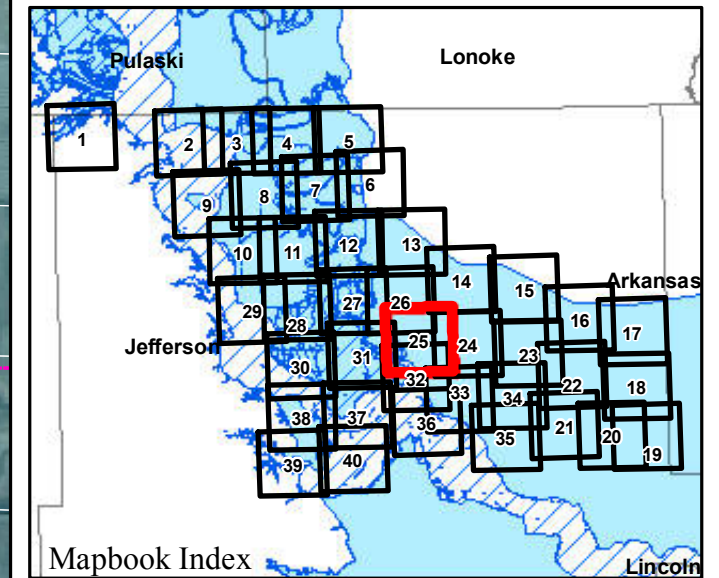


Parcels Intersecting Leveed Area:
Total Parcel Acreage= 129,353.12
Acreage within Leveed Area= 120,347.70
 [Acreage within Inundation Area = 22,002.85.
 Not shown. Parcel list available upon request.]

-  USACE Leveed Area
-  USACE NLD Levee
-  USACE Forecasted Inundation
-  Roads
-  County Boundary
-  PLSS Section
-  PLSS Township/Range

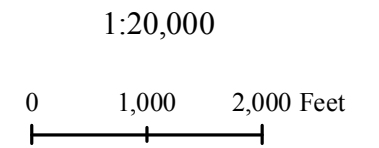


Jefferson County (North) 2019 Leveed Area Parcels

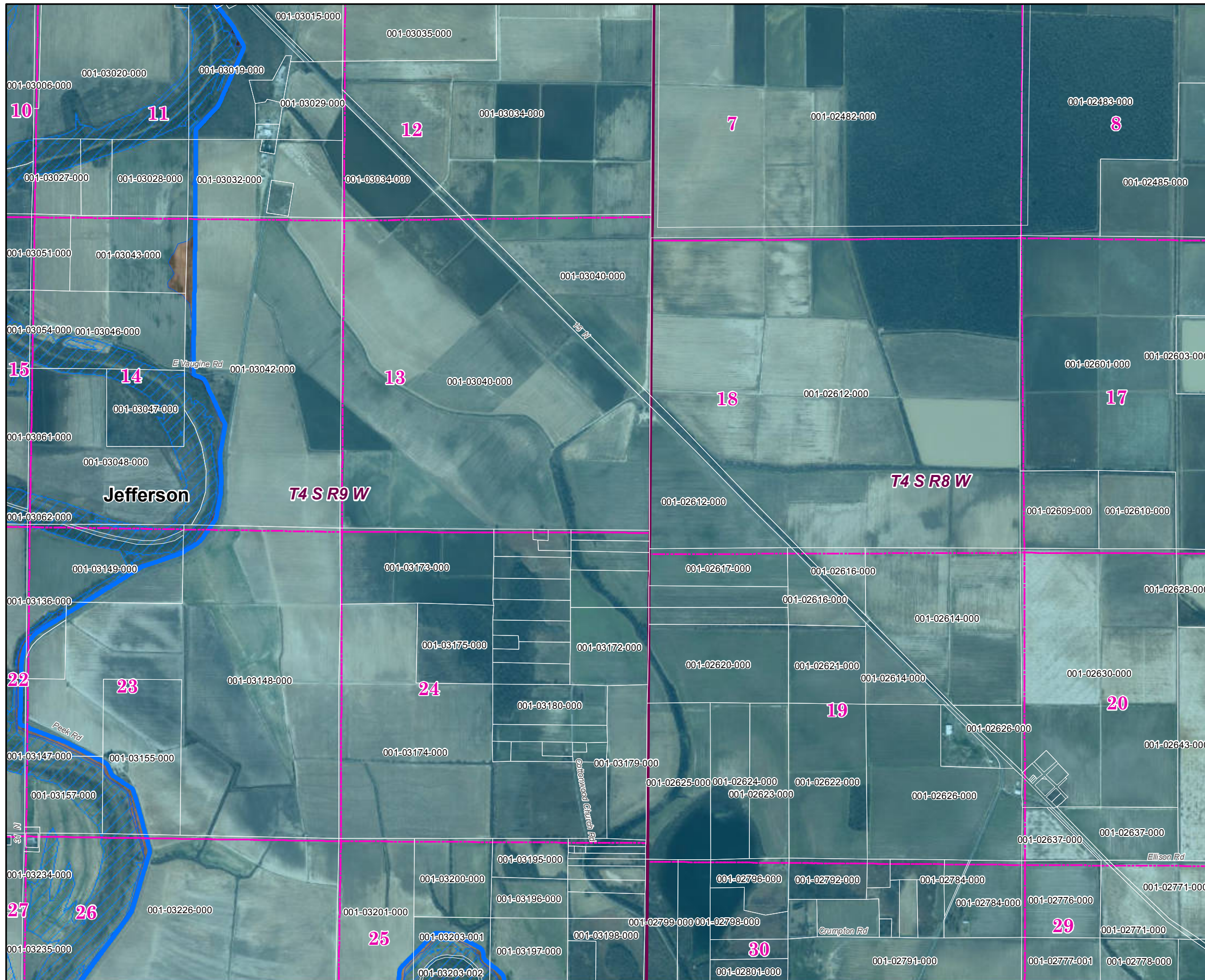
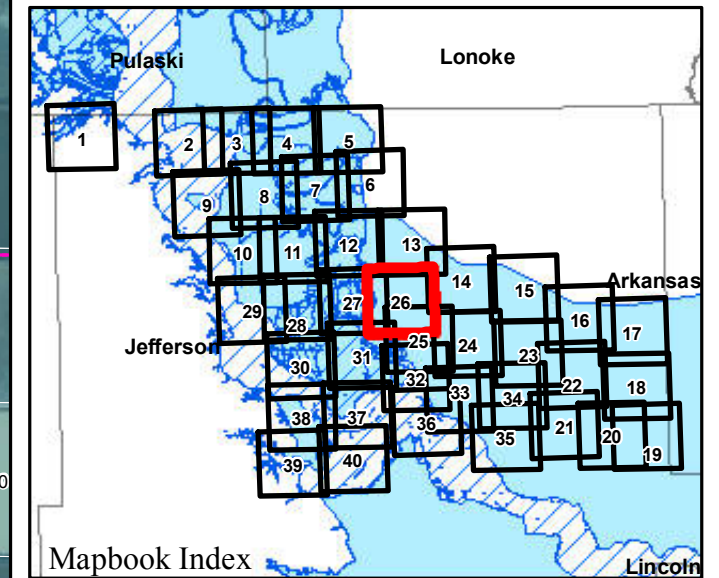


Parcels Intersecting Leveed Area:
Total Parcel Acreage= 129,353.12
Acreage within Leveed Area= 120,347.70
 [Acreage within Inundation Area = 22,002.85.
 Not shown. Parcel list available upon request.]

-  USACE Leveed Area
-  USACE NLD Levee
-  USACE Forecasted Inundation
-  Roads
-  County Boundary
-  PLSS Section
-  PLSS Township/Range

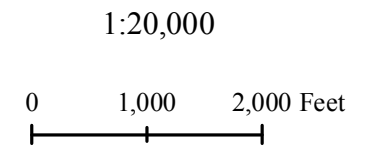


Jefferson County (North) 2019 Leveed Area Parcels

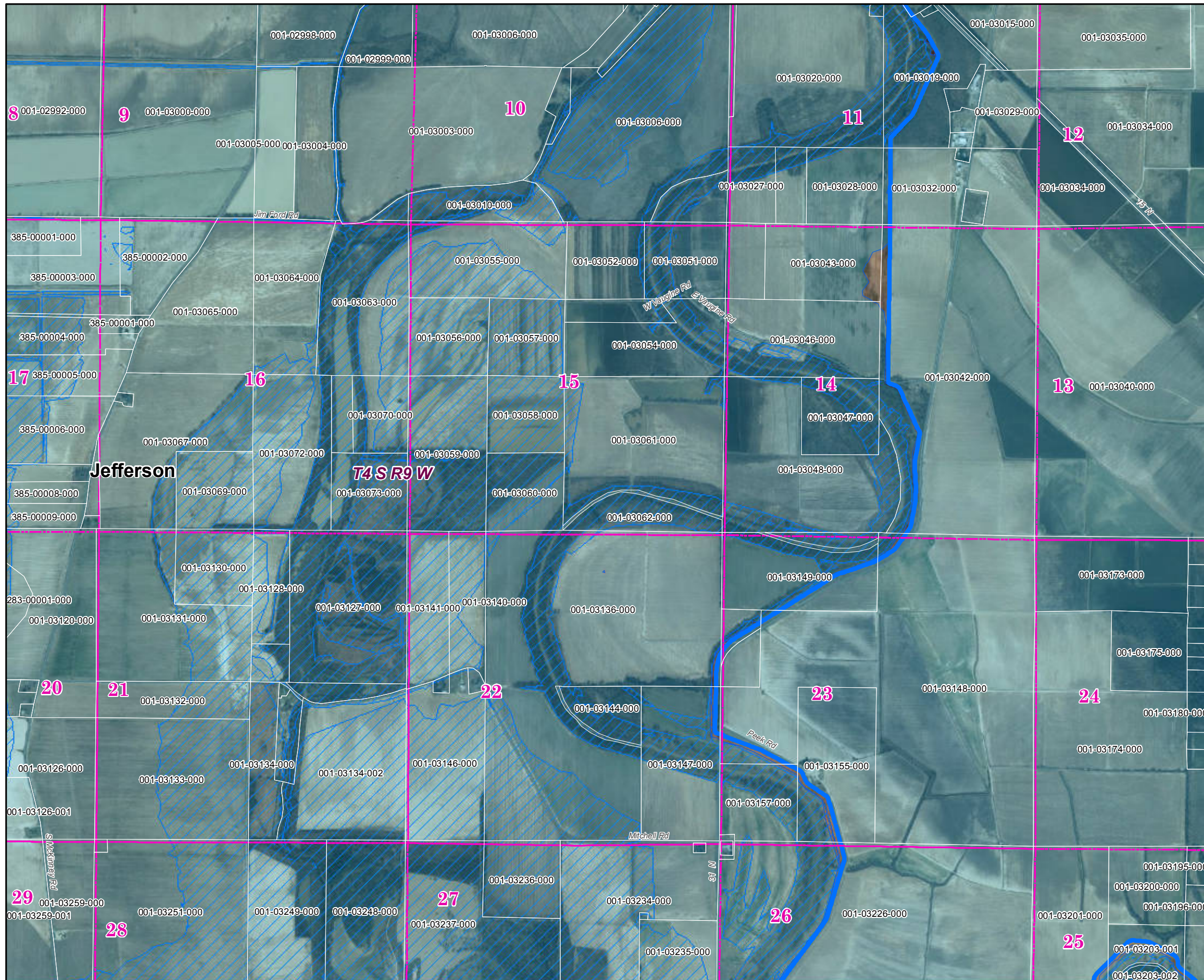
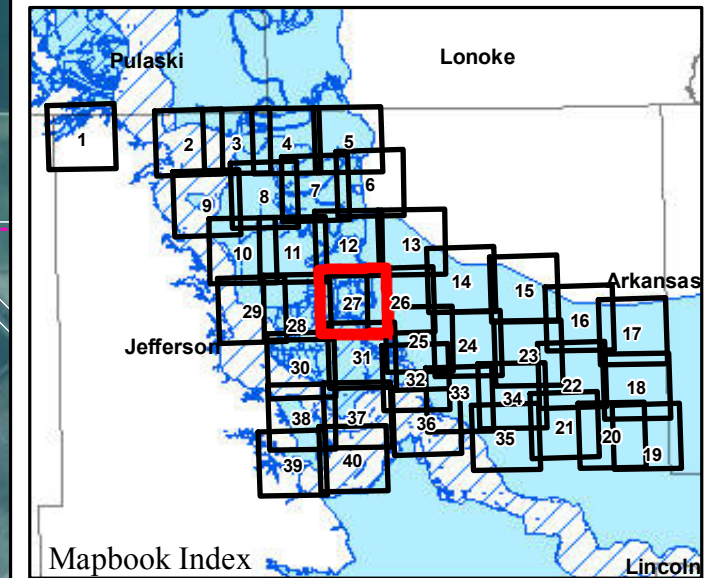


Parcels Intersecting Leveed Area:
Total Parcel Acreage= 129,353.12
Acreage within Leveed Area= 120,347.70
 [Acreage within Inundation Area = 22,002.85.
 Not shown. Parcel list available upon request.]

-  USACE Leveed Area
-  USACE NLD Levee
-  USACE Forecasted Inundation
-  Roads
-  County Boundary
-  PLSS Section
-  PLSS Township/Range



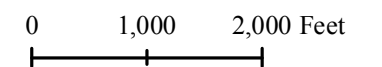
Jefferson County (North) 2019 Leveed Area Parcels



Parcels Intersecting Leveed Area:
Total Parcel Acreage= 129,353.12
Acreage within Leveed Area= 120,347.70
[Acreage within Inundation Area = 22,002.85.
Not shown. Parcel list available upon request.]

- USACE Leveed Area
- USACE NLD Levee
- USACE Forecasted Inundation
- Roads
- County Boundary
- PLSS Section
- PLSS Township/Range

1:20,000



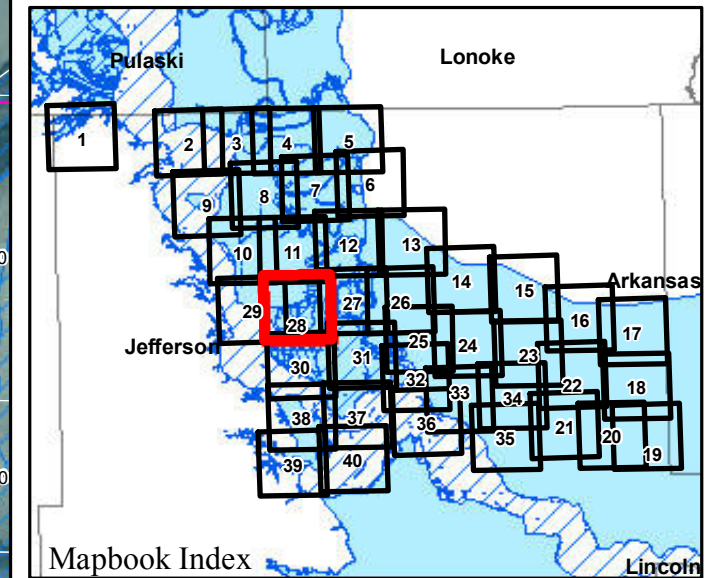
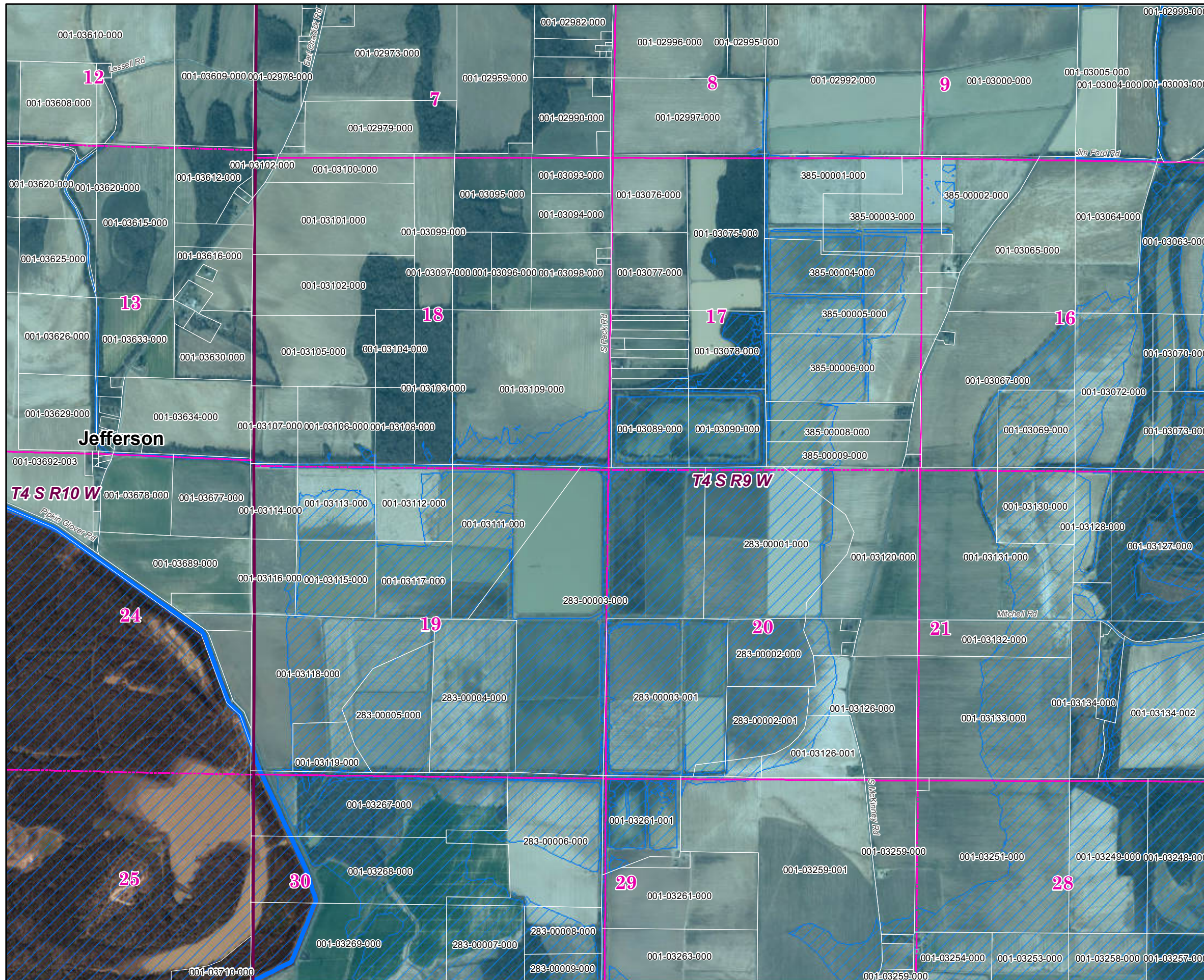
Page 27 of 40

9/19/2019



ARKANSAS
GIS OFFICE

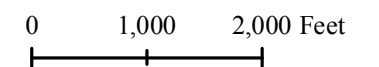
Jefferson County (North) 2019 Leveed Area Parcels



Parcels Intersecting Leveed Area:
Total Parcel Acreage= 129,353.12
Acreage within Leveed Area= 120,347.70
 [Acreage within Inundation Area = 22,002.85.
 Not shown. Parcel list available upon request.]

-  USACE Leveed Area
-  USACE NLD Levee
-  USACE Forecasted Inundation
-  Roads
-  County Boundary
-  PLSS Section
-  PLSS Township/Range

1:20,000

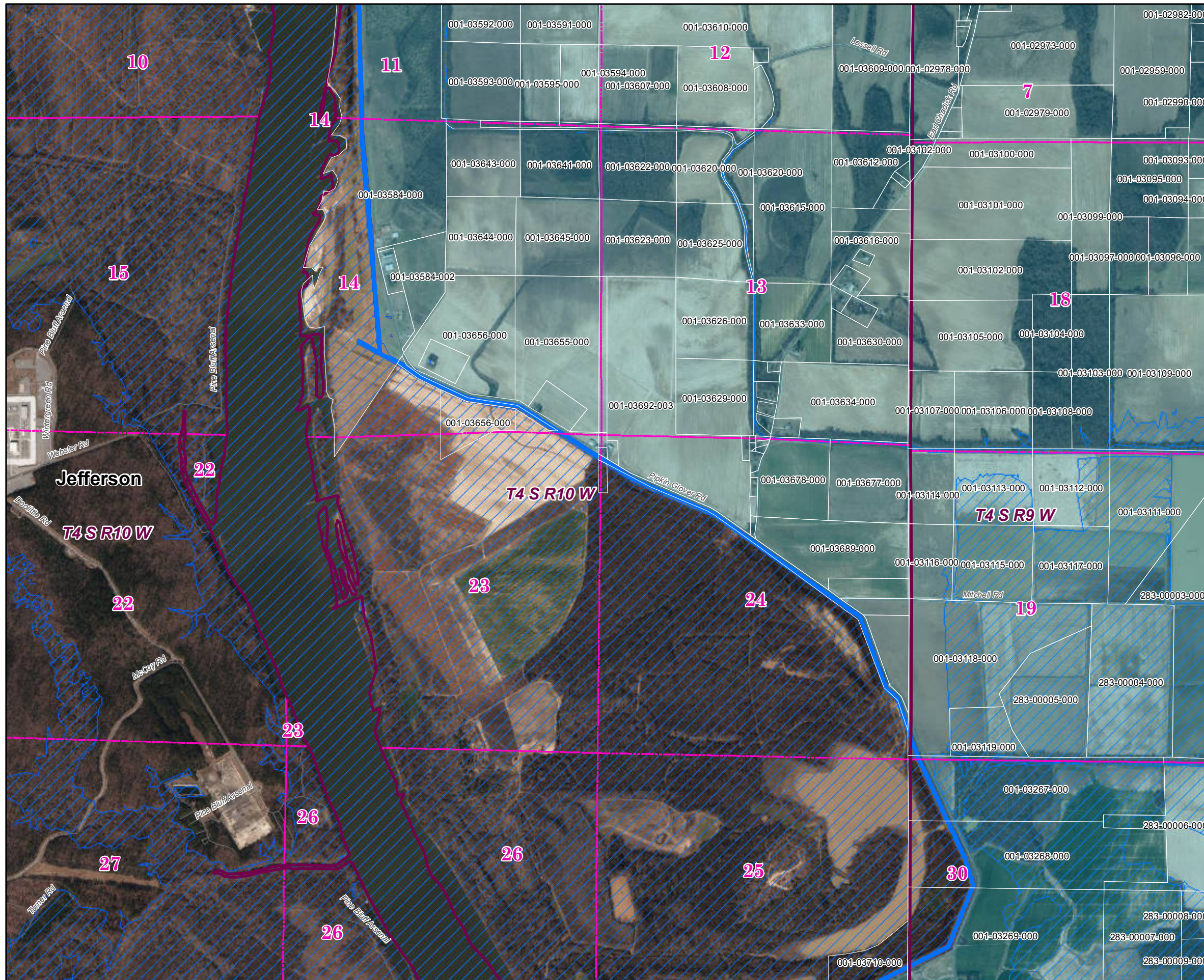


Page 28 of 40

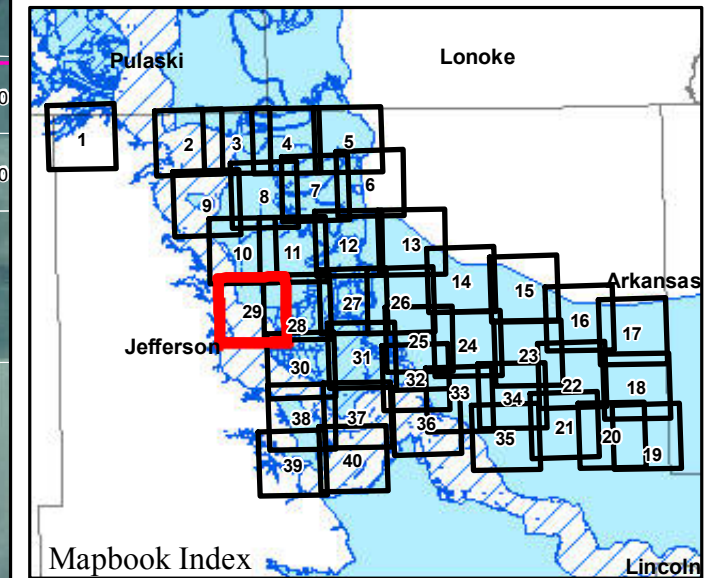
9/19/2019



ARKANSAS
GIS OFFICE



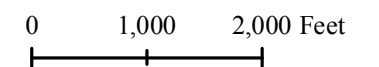
Jefferson County (North) 2019 Leveed Area Parcels



Parcels Intersecting Leveed Area:
Total Parcel Acreage= 129,353.12
Acreage within Leveed Area= 120,347.70
 [Acreage within Inundation Area = 22,002.85.
 Not shown. Parcel list available upon request.]

- USACE Leveed Area
- USACE NLD Levee
- USACE Forecasted Inundation
- Roads
- County Boundary
- PLSS Section
- PLSS Township/Range

1:20,000



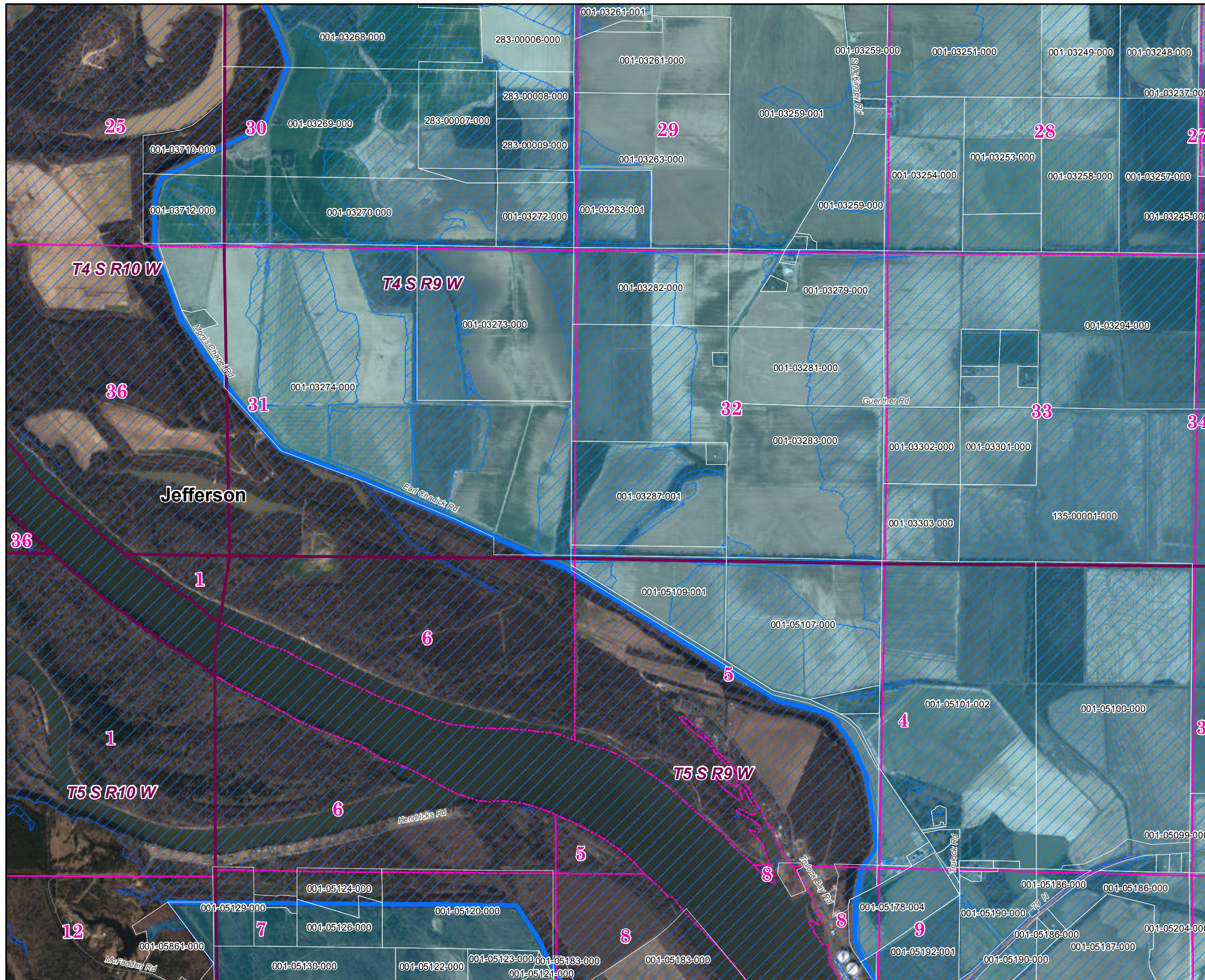
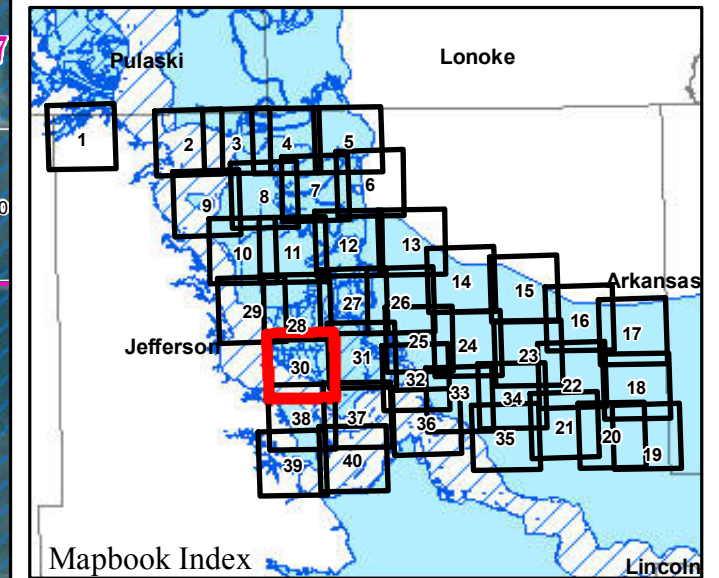
Page 29 of 40

9/19/2019



ARKANSAS
GIS OFFICE

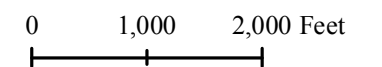
Jefferson County (North) 2019 Leveed Area Parcels



Parcels Intersecting Leveed Area:
Total Parcel Acreage= 129,353.12
Acreage within Leveed Area= 120,347.70
 [Acreage within Inundation Area = 22,002.85.
 Not shown. Parcel list available upon request.]

- USACE Leveed Area
- USACE NLD Levee
- USACE Forecasted Inundation
- Roads
- County Boundary
- PLSS Section
- PLSS Township/Range

1:20,000



Page 30 of 40

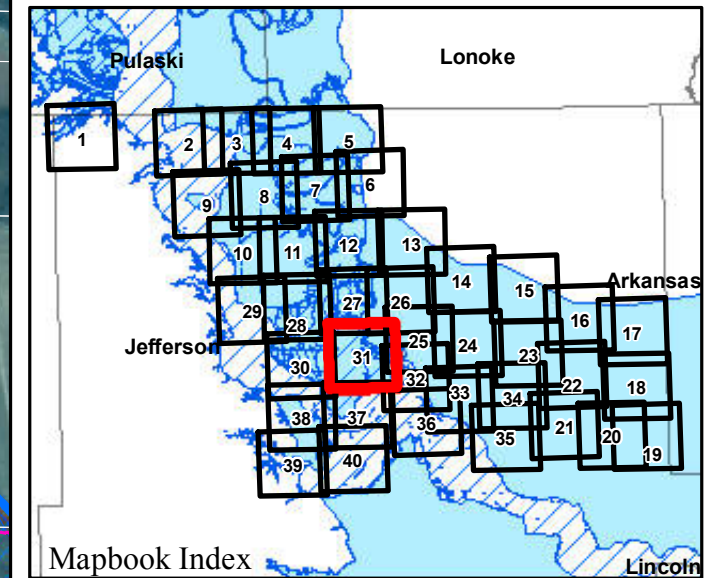
9/19/2019



ARKANSAS
GIS OFFICE



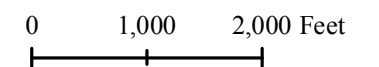
Jefferson County (North) 2019 Leveed Area Parcels



Parcels Intersecting Leveed Area:
Total Parcel Acreage= 129,353.12
Acreage within Leveed Area= 120,347.70
 [Acreage within Inundation Area = 22,002.85.
 Not shown. Parcel list available upon request.]

- USACE Leveed Area
- USACE NLD Levee
- USACE Forecasted Inundation
- Roads
- County Boundary
- PLSS Section
- PLSS Township/Range

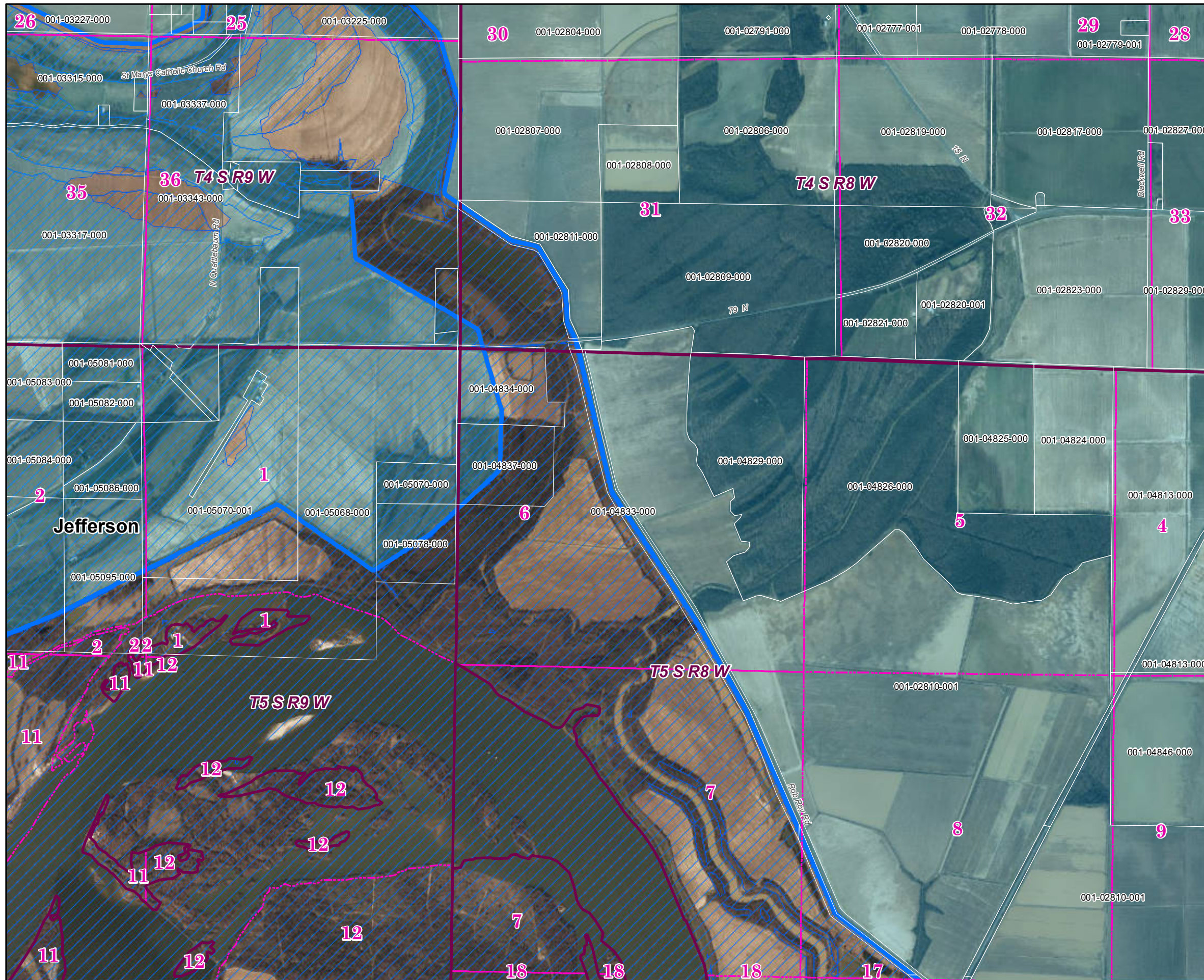
1:20,000



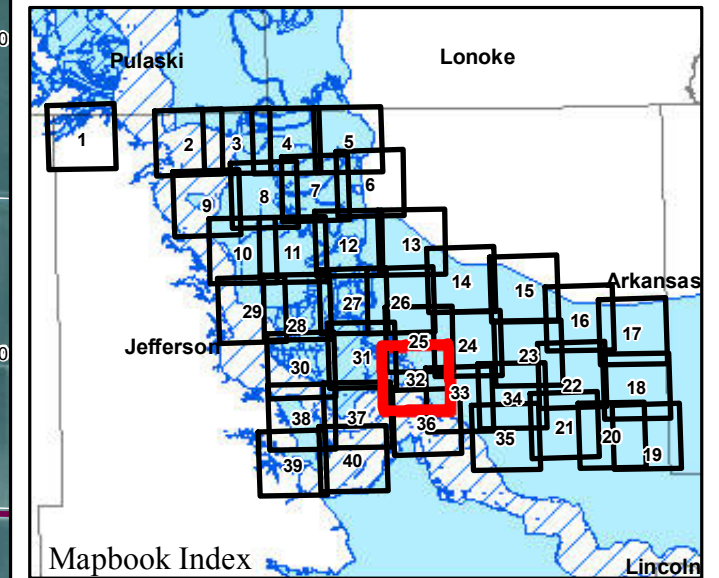
Page 31 of 40

9/19/2019





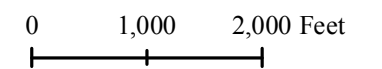
Jefferson County (North) 2019 Leveed Area Parcels



Parcels Intersecting Leveed Area:
Total Parcel Acreage= 129,353.12
Acreage within Leveed Area= 120,347.70
 [Acreage within Inundation Area = 22,002.85.
 Not shown. Parcel list available upon request.]

- USACE Leveed Area
- USACE NLD Levee
- USACE Forecasted Inundation
- Roads
- County Boundary
- PLSS Section
- PLSS Township/Range

1:20,000

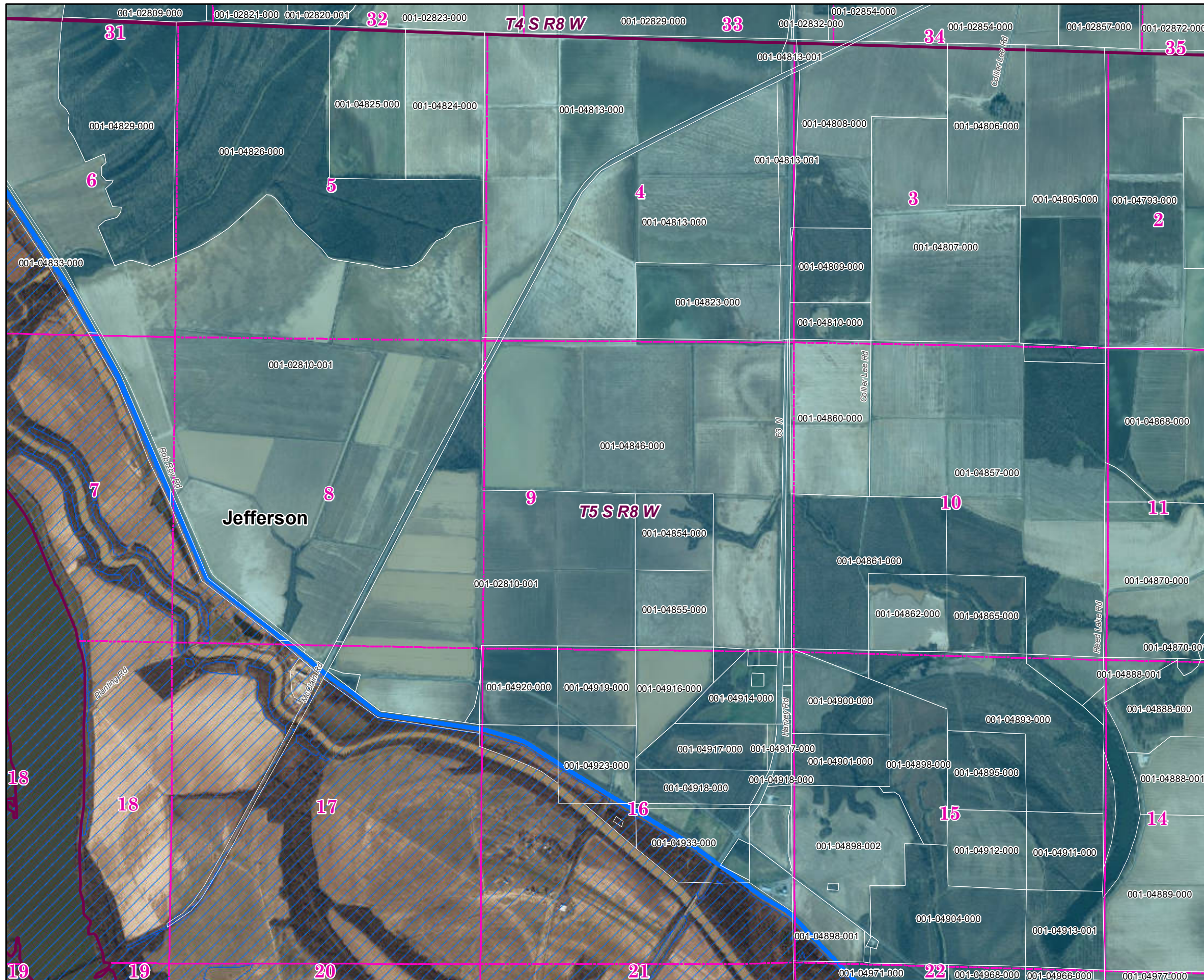


Page 32 of 40

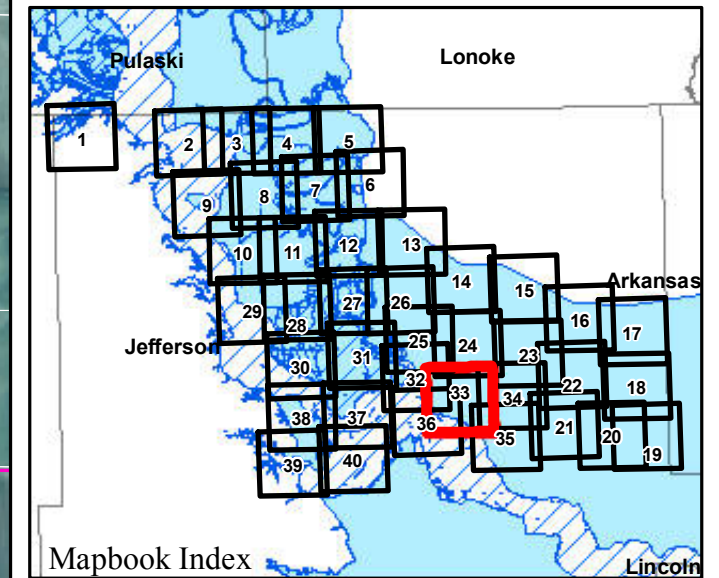
9/19/2019



ARKANSAS
GIS OFFICE



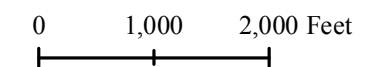
Jefferson County (North) 2019 Leveed Area Parcels



Parcels Intersecting Leveed Area:
Total Parcel Acreage= 129,353.12
Acreage within Leveed Area= 120,347.70
 [Acreage within Inundation Area = 22,002.85.
 Not shown. Parcel list available upon request.]

- USACE Leveed Area
- USACE NLD Levee
- USACE Forecasted Inundation
- Roads
- County Boundary
- PLSS Section
- PLSS Township/Range

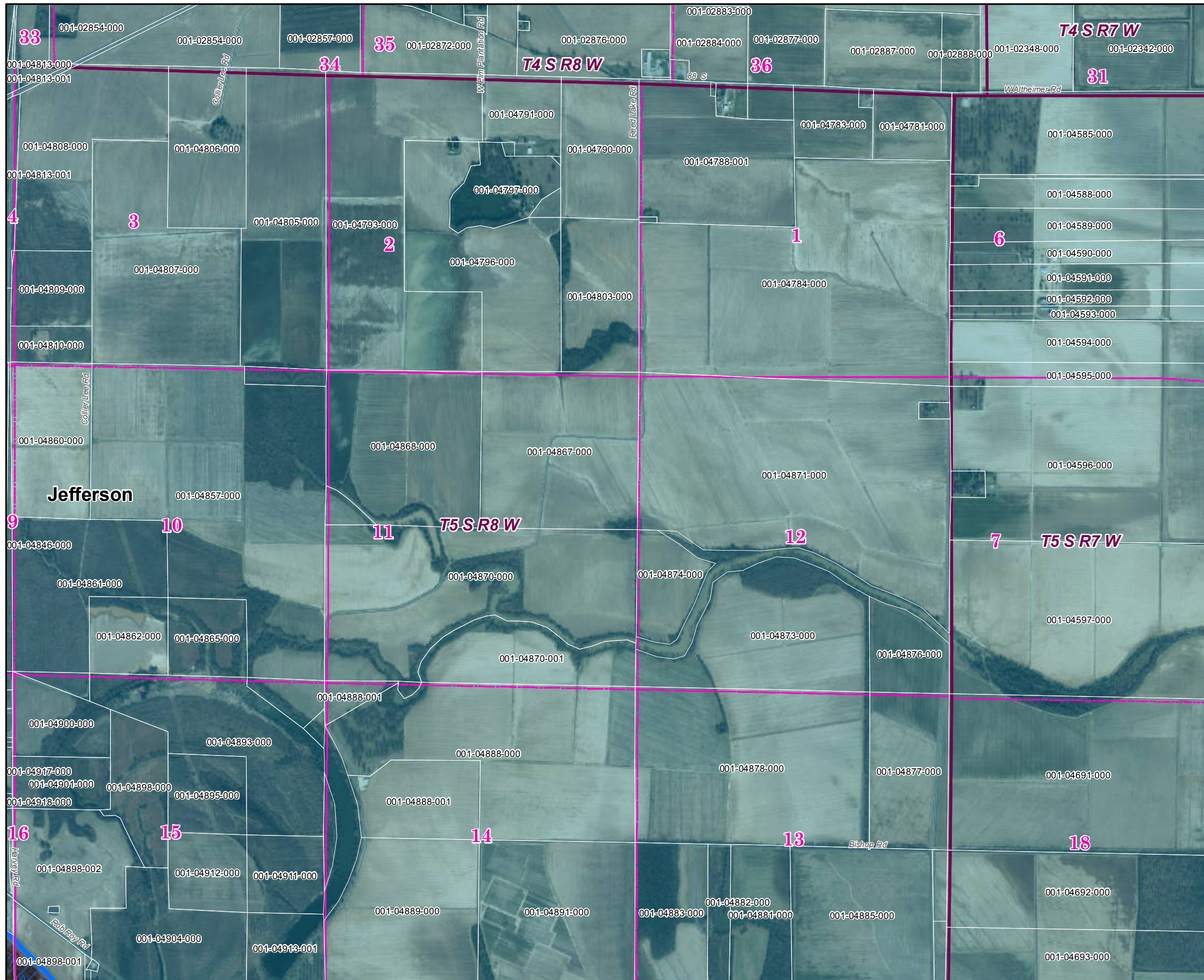
1:20,000



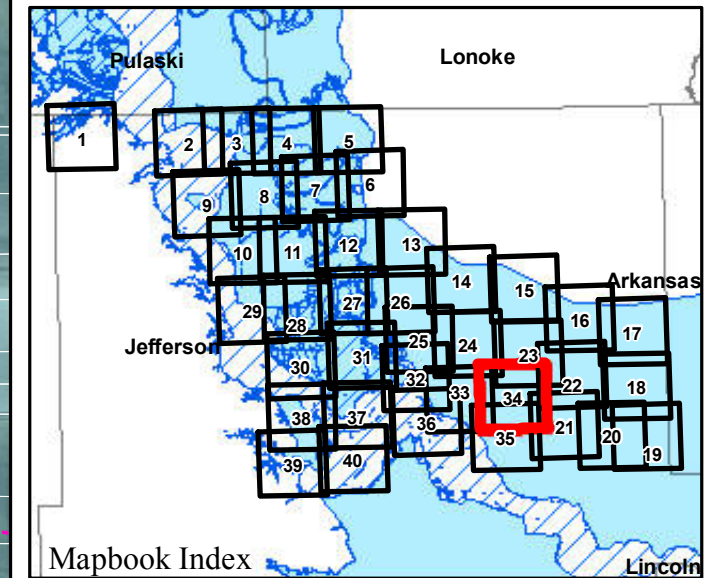
Page 33 of 40

9/19/2019





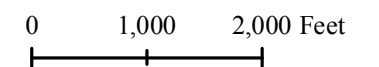
Jefferson County (North) 2019 Leveed Area Parcels



Parcels Intersecting Leveed Area:
Total Parcel Acreage= 129,353.12
Acreage within Leveed Area= 120,347.70
 [Acreage within Inundation Area = 22,002.85.
 Not shown. Parcel list available upon request.]

-  USACE Leveed Area
-  USACE NLD Levee
-  USACE Forecasted Inundation
-  Roads
-  County Boundary
-  PLSS Section
-  PLSS Township/Range

1:20,000




Page 34 of 40

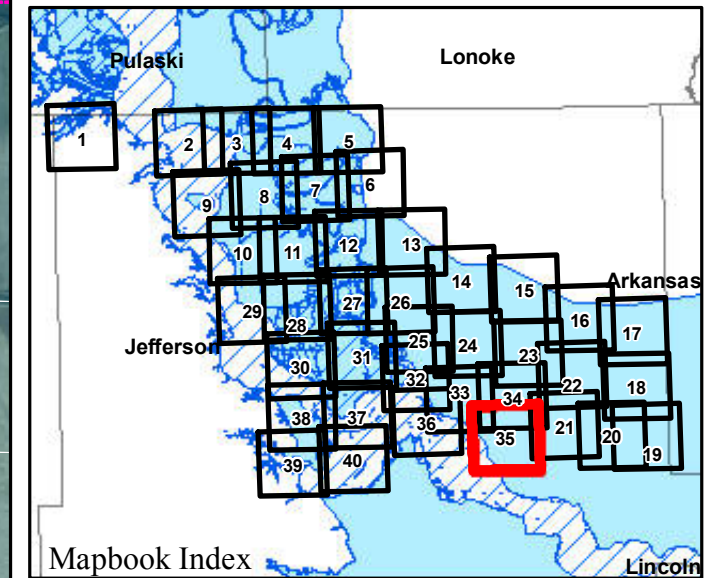
9/19/2019



ARKANSAS
GIS OFFICE



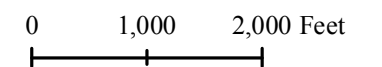
Jefferson County (North) 2019 Leveed Area Parcels



Parcels Intersecting Leveed Area:
Total Parcel Acreage= 129,353.12
Acreage within Leveed Area= 120,347.70
 [Acreage within Inundation Area = 22,002.85.
 Not shown. Parcel list available upon request.]

- USACE Leveed Area
- USACE NLD Levee
- USACE Forecasted Inundation
- Roads
- County Boundary
- PLSS Section
- PLSS Township/Range

1:20,000

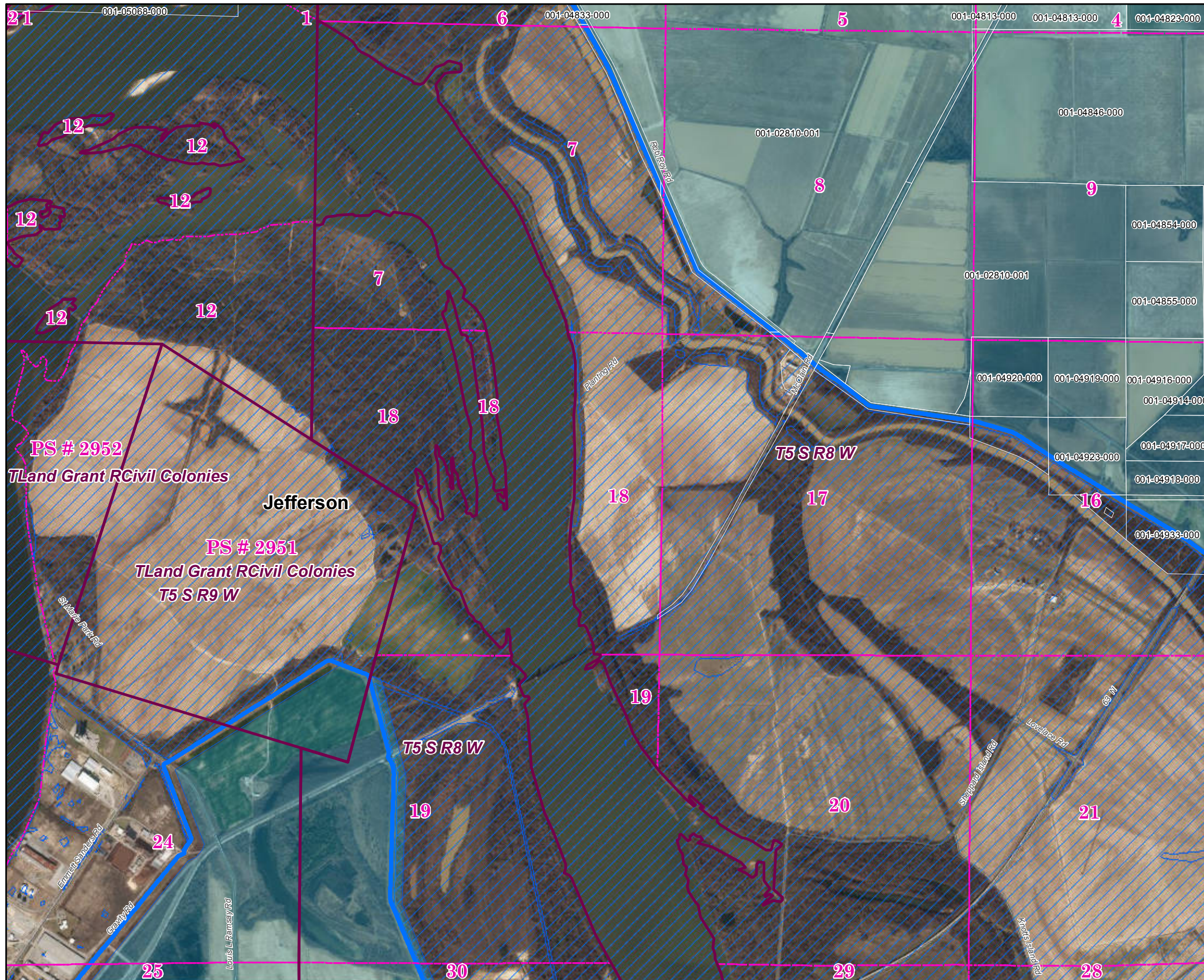


Page 35 of 40

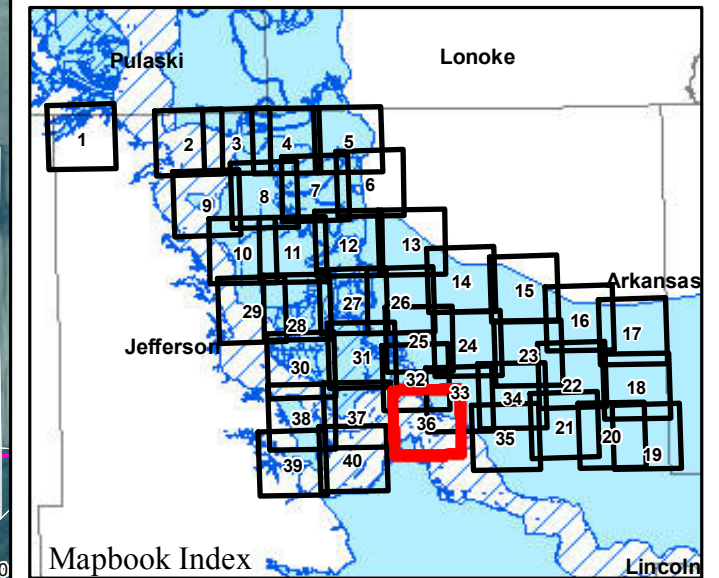


ARKANSAS
GIS OFFICE

9/19/2019

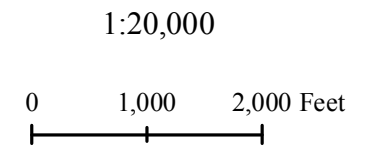


Jefferson County (North) 2019 Leveed Area Parcels

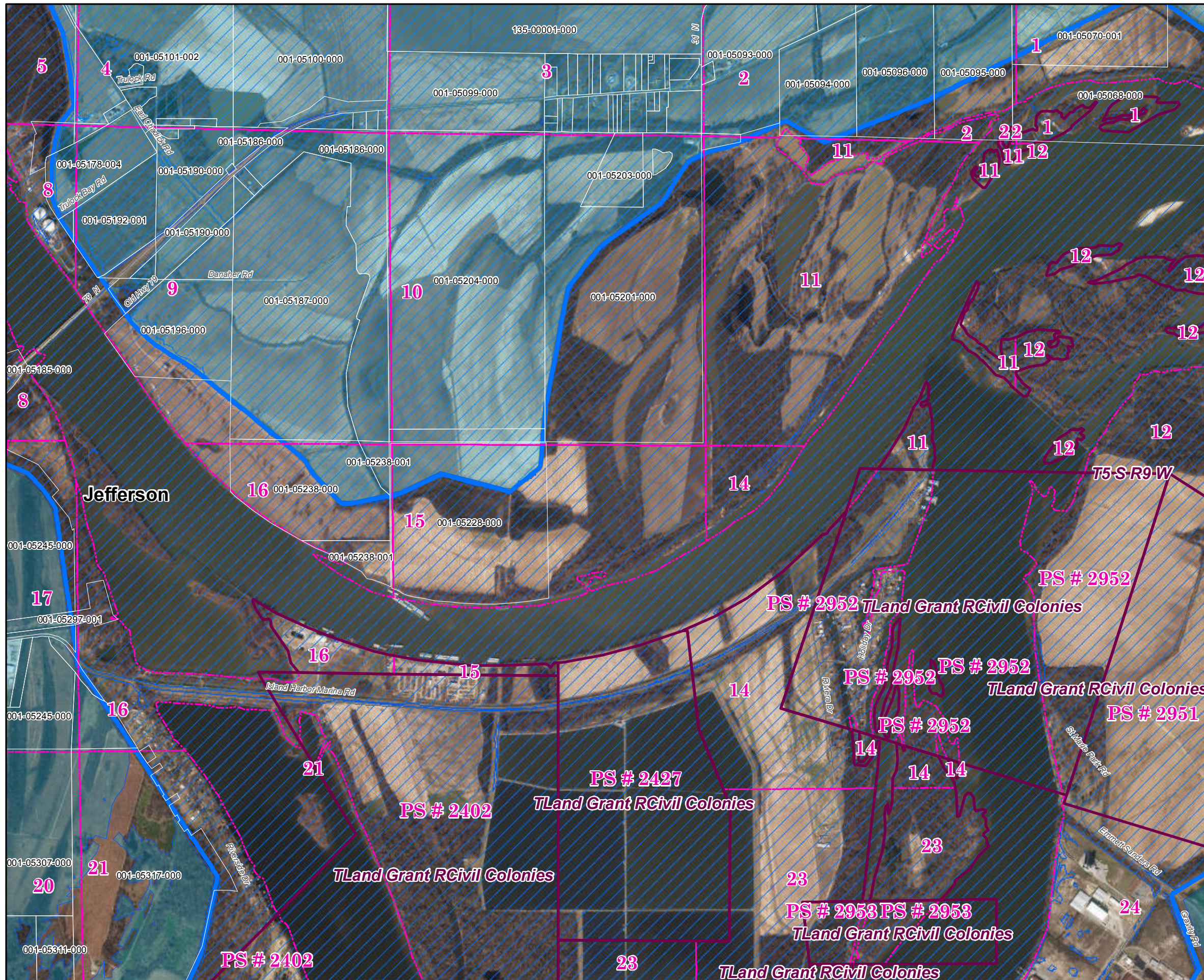
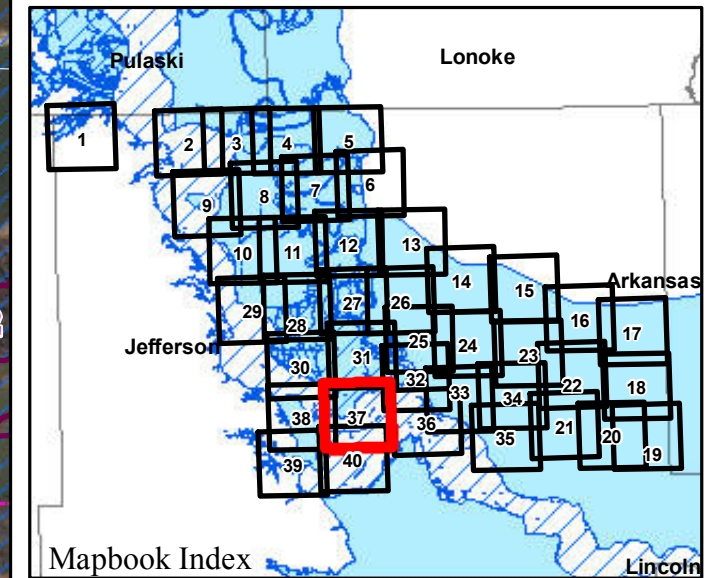


Parcels Intersecting Leveed Area:
Total Parcel Acreage= 129,353.12
Acreage within Leveed Area= 120,347.70
 [Acreage within Inundation Area = 22,002.85.
 Not shown. Parcel list available upon request.]

-  USACE Leveed Area
-  USACE NLD Levee
-  USACE Forecasted Inundation
-  Roads
-  County Boundary
-  PLSS Section
-  PLSS Township/Range



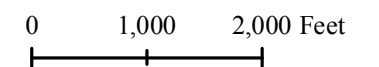
Jefferson County (North) 2019 Leveed Area Parcels



Parcels Intersecting Leveed Area:
Total Parcel Acreage= 129,353.12
Acreage within Leveed Area= 120,347.70
 [Acreage within Inundation Area = 22,002.85.
 Not shown. Parcel list available upon request.]

- USACE Leveed Area
- USACE NLD Levee
- USACE Forecasted Inundation
- Roads
- County Boundary
- PLSS Section
- PLSS Township/Range

1:20,000

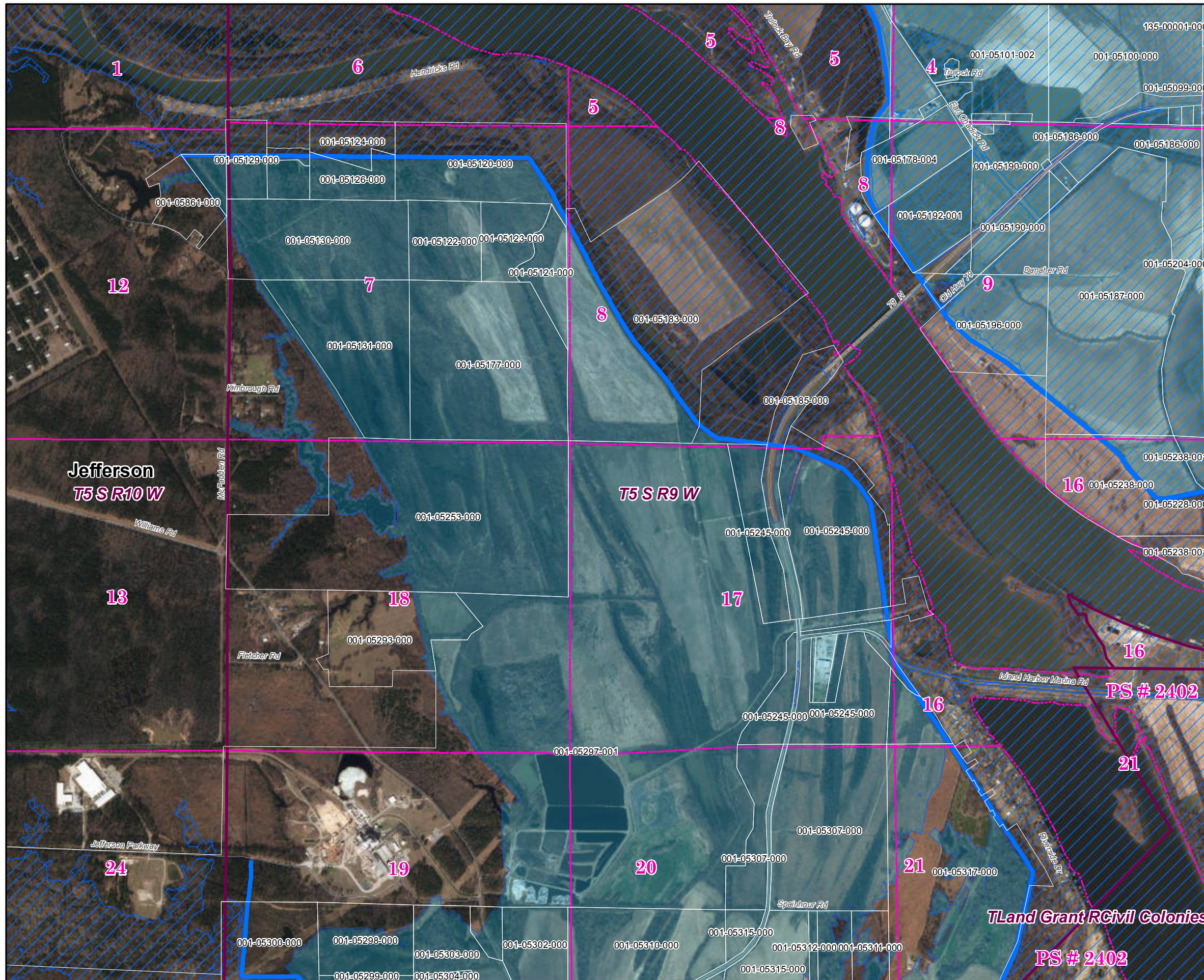
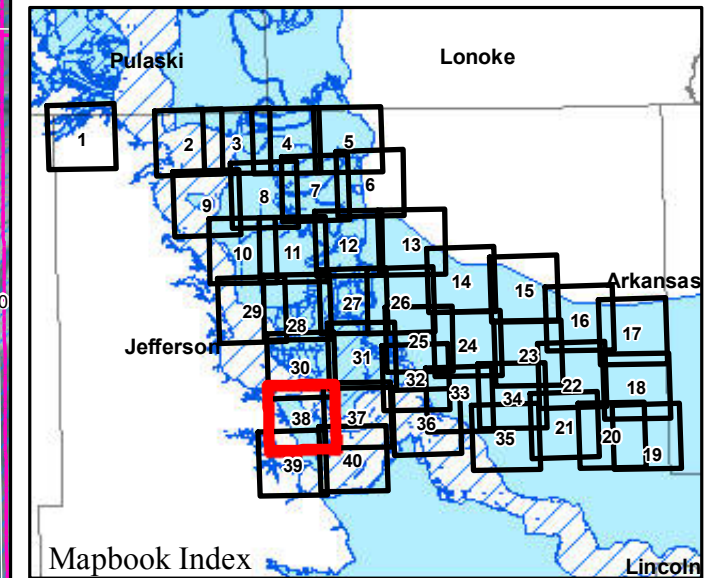


Page 37 of 40

9/19/2019



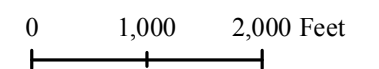
Jefferson County (North) 2019 Leveed Area Parcels



Parcels Intersecting Leveed Area:
Total Parcel Acreage= 129,353.12
Acreage within Leveed Area= 120,347.70
 [Acreage within Inundation Area = 22,002.85.
 Not shown. Parcel list available upon request.]

- ▭ USACE Leveed Area
- ▬ USACE NLD Levee
- ▨ USACE Forecasted Inundation
- Roads
- ▭ County Boundary
- ▭ PLSS Section
- ▭ PLSS Township/Range

1:20,000

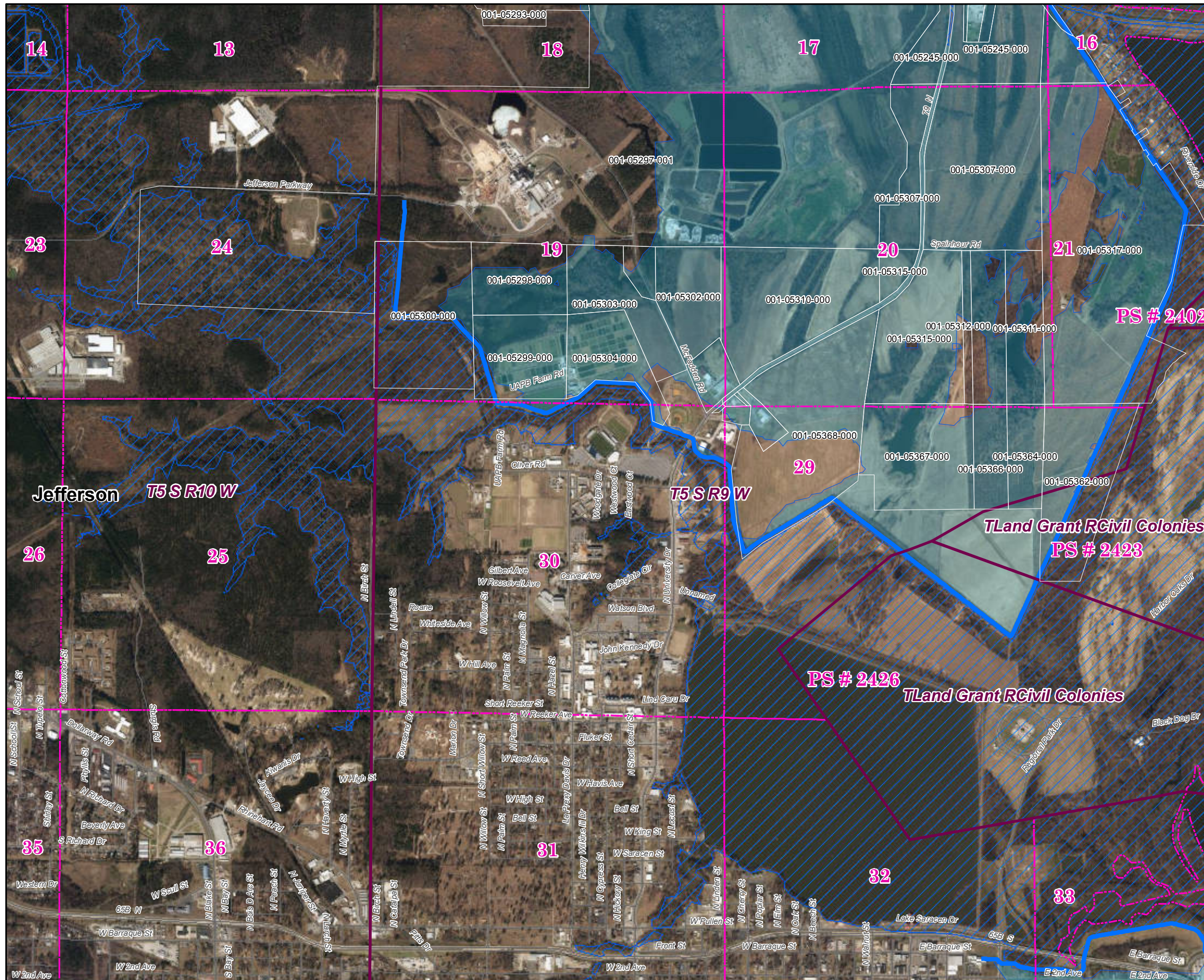


Page 38 of 40

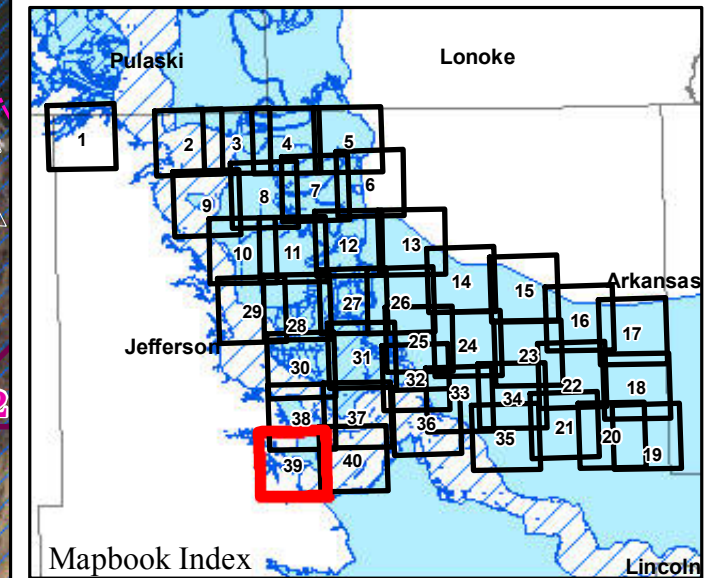
9/19/2019



ARKANSAS
GIS OFFICE



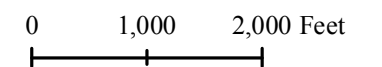
Jefferson County (North) 2019 Leveed Area Parcels



Parcels Intersecting Leveed Area:
Total Parcel Acreage= 129,353.12
Acreage within Leveed Area= 120,347.70
 [Acreage within Inundation Area = 22,002.85.
 Not shown. Parcel list available upon request.]

- USACE Leveed Area
- USACE NLD Levee
- USACE Forecasted Inundation
- Roads
- County Boundary
- PLSS Section
- PLSS Township/Range

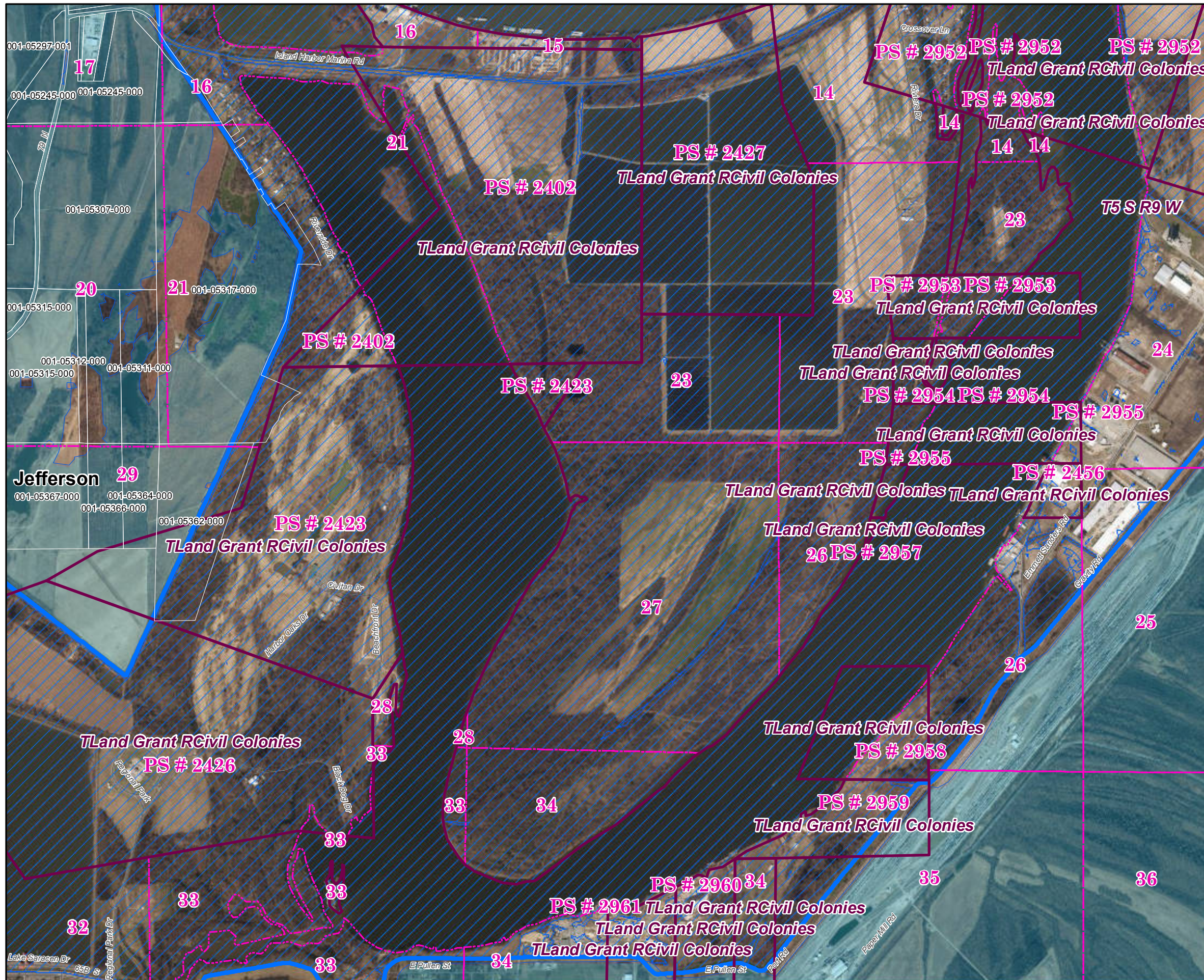
1:20,000



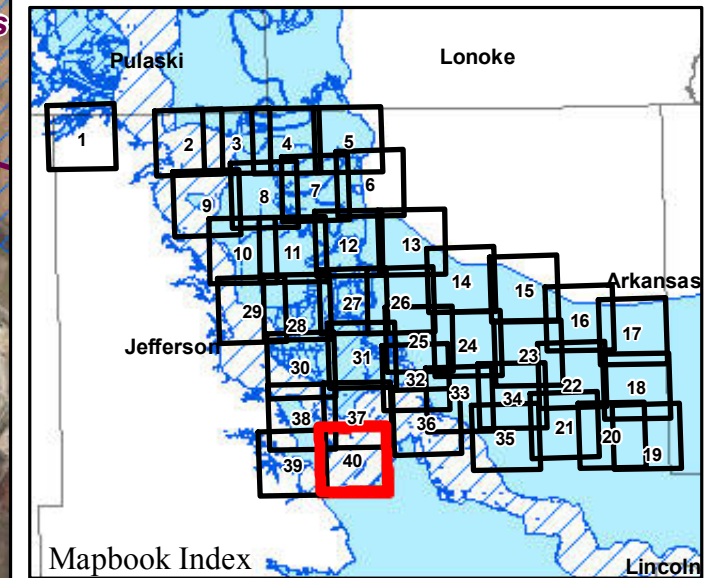
Page 39 of 40

9/19/2019






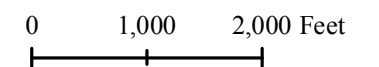
Jefferson County (North) 2019 Leveed Area Parcels



Parcels Intersecting Leveed Area:
Total Parcel Acreage= 129,353.12
Acreage within Leveed Area= 120,347.70
 [Acreage within Inundation Area = 22,002.85.
 Not shown. Parcel list available upon request.]

-  USACE Leveed Area
-  USACE NLD Levee
-  USACE Forecasted Inundation
-  Roads
-  County Boundary
-  PLSS Section
-  PLSS Township/Range

1:20,000



Page 40 of 40

9/19/2019



ARKANSAS
GIS OFFICE

MAP PAGE	SECTION TOWNSHIP RANGE	PARCEL NUMBER	OWNER NAME	* OWNER ADDRESS	*TYPE	ASSESSOR ACRE	GIS ACRE	LEVEED ACRE
1	02-03-11	001-01414-000	DELTIC TIMBER CORP	PO BOX 7200,EL DORADO 71731-7200	AV	318.75	322.99	3.85
1	03-03-11	001-01424-000	DELTIC TIMBER CORP	PO BOX 7200,EL DORADO 71731-7200	AV	40	39.85	2.14
1	03-03-11	001-01425-000	PFI TIMBERFUND I LP	650 S SHACKLEFORD RD SUITE 400,LITTLE ROCK 72211	AV	238.09	241.54	17.44
1	03-03-11	001-01428-000	CWR FARMS LLC	PO BOX 676,NORTH LITTLE ROCK 72115-0676	AV	74.38	79.29	79.27
1	03-03-11	001-01429-000	PFI TIMBERFUND I LP	650 S SHACKLEFORD RD SUITE 400,LITTLE ROCK 72211	AV	40	39.94	37.75
1	03-03-11	001-01430-000	OATES WILLIAM W	2100 REDBUD DR,REDFIELD 72132-9068	AV	40	39.82	33.28
1	03-03-11	001-01431-000	OATES WILLIAM W	2100 REDBUD DR,REDFIELD 72132-9068	AV	40	39.88	1.02
1	03-03-11	001-01432-000	OATES WILLIAM W	2100 REDBUD DR,REDFIELD 72132-9068	AV	80	78.34	6.30
1	04-03-11	001-01437-000	CWR FARMS LLC	PO BOX 676,NORTH LITTLE ROCK 72115-0676	AV	119.19	119.13	94.41
1	04-03-11	001-01438-000	KIGHT JAMES A & LESLIE D	2903 HIGHWAY 365 N,REDFIELD 72132	AV	40	38.79	29.71
1	04-03-11	001-01440-000	PLY DONALD E II TRUSTEE	PO BOX 366,REDFIELD 72132-0366	AV	37.5	38.88	19.34
1	04-03-11	001-01441-000	CRABB HERMAN DEWEY	3201 HIGHWAY 365 N,REDFIELD 72132	AI	19	17.96	0.04
1	04-03-11	001-01444-000	KIGHT JAMES & LESLIE	2903 HIGHWAY 365 N,REDFIELD 72132	AI	95.18	96.31	33.52
1	04-03-11	001-01446-000	BROWN & BROWN LAND & TIMBER LLC	PO BOX 927,SHERIDAN 72150-0927	AV	101.5	103.65	60.04
1	04-03-11	001-01449-000	KIGHT JAMES A & LESLIE D'LANE	2903 HIGHWAY 365 N,REDFIELD 72132	AM	56.44	54.45	23.73
1	04-03-11	001-01452-000	ARK STATE HWY COMM	PO BOX 2261,LITTLE ROCK 72203-2261	EG	1.5	2.73	0.70
1	04-03-11	001-01453-000	PFI TIMBERFUND I LP	650 S SHACKLEFORD RD SUITE 400,LITTLE ROCK 72211	AV	137.35	130.92	78.78
1	09-03-11	001-01457-000	KIGHT JAMES & LESLIE D'LANE	2903 HIGHWAY 365 N,REDFIELD 72132	CG	109.31	107.48	2.06
1	09-03-11	001-01458-000	KIGHT JAMES A & LESLIE D'LANE	2903 HIGHWAY 365 N,REDFIELD 72132	AV	35.5	31.25	9.07
2	03-03-10	001-01177-000	SS FAMILY FARM LLC	52 RIVER ESTATES CV,LITTLE ROCK 72223	AV	220	228.52	228.52
2	03-03-10	001-01179-000	DAVIS BRUCE EUGENE & KATHRYN (BD	PO BOX 11,PITTSBORO 27312-0011	AV	42.63	42.83	38.61
2	03-03-10	001-01183-000	LUCKY BEULAH MAE TRUSTEE ET AL	301 CATHERINE PARK RD,HOT SPRINGS 71913	AV	110.38	142.18	26.39
2	03-03-10	001-01184-000	MITTS IMOGENE L ET AL	1238 S MADISON ST,JONESBORO 72401-4089	AV	92	85.55	64.24
2	04-03-10	001-01188-000	SS FAMILY FARM LLC	52 RIVER ESTATES CV,LITTLE ROCK 72223	AM	672.4	712.92	330.62
2	05-03-10	001-01197-000	SS FAMILY FARM LLC	52 RIVER ESTATES CV,LITTLE ROCK 72223	AV	463.8	413.21	119.58
3	01-03-10	001-01152-000	RED C INVESTMENTS LLC	PO BOX 153,MER ROUGE 71261-0153	AV	57.3	61.54	61.54
3	01-03-10	001-01153-000	EVANS ACRES LLC	425 W CAPITOL AVE SUITE 3400,LITTLE ROCK 72201	AV	46.14	49.38	49.38
3	01-03-10	001-01153-001	YEH YUN-CHI & HSING-WU C TRUSTEE	11120 SHENANDOAH VALLEY DR,LITTLE ROCK 72212	AV	182.81	178.74	178.74
3	01-03-10	001-01156-000	VJM PLUM BAYOU FARMS LLC	1 ALLIED DR STE 2410,LITTLE ROCK 72202	AV	1.5	1.52	1.52
3	01-03-10	001-01156-001	EVANS ACRES LLC	425 W CAPITOL AVE SUITE 3400,LITTLE ROCK 72201	AV	38.5	40.35	40.35
3	01-03-10	001-01157-000	WEBB FAMILY FARM LLC ET AL	12 SANDSTONE COURT,LITTLE ROCK 72227	AV	50.905	50.88	50.88
3	01-03-10	001-01157-001	FULL HARVEST AGRI REIT II INC	73 JANSSEN PL,KANSAS CITY 64109-2622	AV	136.71	131.01	131.01
3	01-03-10	001-01162-000	GIBBS ANN PATTERSON TRUSTEE	518 E PURDON ST,ENGLAND 72046	AM	170	159.03	159.03
3	01-03-10	001-01163-000	SMITH ROY P & MEREDITH S KEMPER	19 CHIMNEY SWEEP LN,LITTLE ROCK 72212	AM	14.5	21.36	21.36
3	01-03-10	001-01163-001	HARRISON BOBBY SHANE	4401 HIGHWAY 256,ENGLAND 72046	AI	2	1.90	1.90
3	02-03-10	001-01164-000	DUCK ALBERT RAY TRUSTEE	1002 CLEAR LAKE RD,ENGLAND 72046	AV	32.16	35.60	35.60
3	02-03-10	001-01164-001	PLUM BAYOU IRRIGATION DISTRICT	PO BOX 438,HAZEN 72064-0438	EC	7.84	5.17	5.17
3	02-03-10	001-01165-000	SS FAMILY FARM LLC	52 RIVER ESTATES CV,LITTLE ROCK 72223	AV	160	175.87	175.87
3	02-03-10	001-01166-000	EVANS ACRES LLC	425 W CAPITOL AVE SUITE 3400,LITTLE ROCK 72201	AV	40	45.50	45.50
3	02-03-10	001-01168-000	DAVIS BRUCE EUGENE & KATHRYN (BD	PO BOX 11,PITTSBORO 27312-0011	AV	88.76	89.96	89.96
3	02-03-10	001-01169-000	WEBB FAMILY FARM LLC ET AL	12 SANDSTONE COURT,LITTLE ROCK 72227	AV	21.623	21.61	21.61
3	02-03-10	001-01169-001	SMITH DARYL SHANE & STEPHANIE R	52 RIVER ESTATES CV,LITTLE ROCK 72223	AV	176.44	180.85	180.85
3	02-03-10	001-01170-000	MITTS IMOGENE L ET AL	1238 S MADISON ST,JONESBORO 72401-4089	AV	80	79.71	77.80
3	03-03-10	001-01176-000	LUCKY BEULAH MAE TRUSTEE ET AL	301 CATHERINE PARK RD,HOT SPRINGS 71913	AM	131.66	131.17	129.80
3	11-03-10	001-01233-000	MITTS IMOGENE L TRUSTEE ET AL	1238 S MADISON ST,JONESBORO 72401-4089	AV	50	58.28	26.51
3	11-03-10	001-01238-000	WEBB FAMILY FARM LLC ET AL	12 SANDSTONE COURT,LITTLE ROCK 72227	AI	406.073	372.55	109.88
3	12-03-10	001-01238-001	FULL HARVEST AGRI REIT II INC	73 JANSSEN PL,KANSAS CITY 64109-2622	AV	137.64	130.07	130.07
3	12-03-10	001-01242-000	SMITH ROY P & MEREDITH S KEMPER	19 CHIMNEY SWEEP LN,LITTLE ROCK 72212	AV	162.7	155.31	155.31

MAP PAGE	SECTION TOWNSHIP RANGE	PARCEL NUMBER	OWNER NAME	* OWNER ADDRESS	*TYPE	ASSESSOR ACRE	GIS ACRE	LEVEED ACRE
3	12-03-10	001-01243-000	APB FARMS LLC	5505 MERRIMAC AVE,DALLAS 75206	AV	160	138.69	138.69
3	12-03-10	001-01244-000	GIBBS ANN PATTERSON TRUSTEE	6818 WADLOW CT,GODFREY 62035	AV	111.33	100.89	100.89
3	12-03-10	001-01245-000	WEBB FAMILY FARM LLC ET AL	12 SANDSTONE COURT,LITTLE ROCK 72227	AI	166.182	166.10	166.10
3	14-03-10	001-01255-000	WEBB FAMILY FARM LLC ET AL	12 SANDSTONE COURT,LITTLE ROCK 72227	AV	2.358	2.36	2.36
3	14-03-10	001-01255-001	FULL HARVEST AGRI REIT II INC	73 JANSSEN PL,KANSAS CITY 64109-2622	AV	1000.72	964.63	887.42
3	14-03-10	001-01260-000	SCHOOL		ES	2.5	3.85	3.85
3	15-03-10	572-00013-000	MAYNARD DANNY SR ET AL	PO BOX 330,ENGLAND 72046-0330	AV	40.87	39.51	34.12
3	15-03-10	572-00014-000	MCCALL ROBERT G & BETTY S	7216 HIGHWAY 256,ENGLAND 72046	AI	2.03	2.42	2.42
3	15-03-10	572-00015-000	WHITEHEAD FAMILY FARMS LLC	103 COTTONWOOD DR,ENGLAND 72046	AV	26.71	30.14	18.71
3	15-03-10	572-00015-001	FULL HARVEST AGRI REIT II INC	73 JANSSEN PL,KANSAS CITY 64109-2622	AV	8.69	10.37	10.37
3	15-03-10	572-00016-000	FULL HARVEST AGRI REIT II INC	73 JANSSEN PL,KANSAS CITY 64109-2622	AV	38.3	39.43	39.43
3	15-03-10	572-00019-000	HANKINS LOCY BURKS TRUST	PO BOX 152206 MC HQC0ZE19,IRVING 75015-2206	PS	0.01	0.06	0.06
3	15-03-10	572-00021-001	MID-ARK PROPERTIES INC	104 ANDREW RD,ENGLAND 72046	AI	0.9	0.93	0.93
3	15-03-10	572-00038-000	SCARLET ELM LLC	101 MISSION ST SUITE 505,SAN FRANCISCO 94105	AV	36.7	39.07	39.07
3	15-03-10	572-00039-000	SCARLET ELM LLC	101 MISSION ST SUITE 505,SAN FRANCISCO 94105	AV	35.23	38.33	38.33
3	15-03-10	572-00040-000	SCARLET ELM LLC	101 MISSION ST SUITE 505,SAN FRANCISCO 94105	AV	42.62	47.79	47.79
4	04-03-09	001-00731-000	FAVER CORPORATION	17207 HIGHWAY 88 S,ALTHEIMER 72004	AV	38.01	35.65	35.15
4	04-03-09	001-00732-000	HUGHES EMERY CORP	PO BOX 219,ENGLAND 72046-0219	AV	29.47	26.81	26.81
4	04-03-09	001-00734-000	DEAN JIMMY FARMS INC	500 GENE NEAL RD,ENGLAND 72046	AV	80	78.36	78.36
4	04-03-09	001-00745-000	CARTER JOSEPH & AUDREY D RAY	PO BOX 348,ENGLAND 72046-0348	AI	4.49	4.54	4.54
4	04-03-09	001-00745-002	CARTER JOSEPH E & AUDREY D	PO BOX 348,ENGLAND 72046-0348	AI	0.15	0.18	0.18
4	05-03-09	001-00738-000	FAVER CORPORATION	PO BOX 126,ALTHEIMER 72004-0126	AV	216.06	205.11	205.11
4	05-03-09	001-00739-000	MEYER RICHARD C & WF	2 CIRCLE HIGH DR,LITTLE ROCK 72207	AV	91.48	81.65	81.65
4	05-03-09	001-00744-000	COUNTY LINE MISS BAPT CHURCH	PO BOX 311,ENGLAND 72046-0311	ER	2	2.49	2.49
4	05-03-09	001-00749-000	PANGAEA LAND MANAGEMENT LLC	3600 CALION RD,EL DORADO 71730	AV	49.7	49.74	49.74
4	05-03-09	001-00749-001	STRACENER HUNTER	18661 HIGHWAY 31 S,ENGLAND 72046	AI	43.41	44.36	44.36
4	05-03-09	001-00749-002	PANGAEA LAND MANAGEMENT LLC	3600 CALION RD,EL DORADO 71730	AV	6.89	6.74	6.74
4	05-03-09	001-00750-000	MORTON JERRY M & PEGGY G TRUSTEE	PO BOX 174,KEO 72083	AV	40	40.77	40.77
4	05-03-09	001-00752-000	ROPER MICHAEL RAY TRUSTEE	18 SHADY PINE CIR,TEXARKANA 71854	AV	20	20.86	20.86
4	05-03-09	001-00753-000	MOREY DOROTHY C (BD)	3 SHEPHERD'S CV APT 308,LITTLE ROCK 72205	AI	171	164.54	164.54
4	06-03-09	001-00754-000	MORTON JERRY M & PEGGY G TRUSTEE	PO BOX 174,KEO 72083	AV	191	207.19	207.19
4	06-03-09	001-00755-000	RED C INVESTMENTS LLC	PO BOX 153,MER ROUGE 71261-0153	AV	80	90.79	90.79
4	06-03-09	001-00757-000	SUNRISE ACRES LLC	5413 NIGHTHAWK RD,NORTH LITTLE ROCK 72118	AV	115	111.39	111.39
4	06-03-09	001-00758-000	BRANTLEY LAUDIES D JR & PAULINE	4091 CENTRAL HIGH RD,ENGLAND 72046	AV	197.61	177.11	177.11
4	06-03-09	001-00760-000	ROPER MICHAEL RAY TRUSTEE	18 SHADY PINE CIR,TEXARKANA 71854	AV	94.16	117.57	117.57
4	07-03-09	001-00764-000	ROPER MICHAEL RAY TRUSTEE	18 SHADY PINE CIR,TEXARKANA 71854	AV	88.16	100.67	100.67
4	07-03-09	001-00766-000	BRANTLEY LAUDIES D JR & PAULINE	4091 CENTRAL HIGH RD,ENGLAND 72046	AV	56.13	48.43	48.43
4	07-03-09	001-00766-001	APB FARMS LLC	5505 MERRIMAC AVE,DALLAS 75206	AV	45.03	33.93	33.93
4	07-03-09	001-00767-000	APB FARMS LLC	5505 MERRIMAC AVE,DALLAS 75206	AV	315.72	277.46	277.46
4	07-03-09	001-00768-000	APB FARMS LLC	5505 MERRIMAC AVE,DALLAS 75206	AV	40	47.48	47.48
4	07-03-09	001-00770-000	APB FARMS LLC	5505 MERRIMAC AVE,DALLAS 75206	AV	34.422	40.63	40.63
4	07-03-09	001-00770-001	WALKER PROPERTIES OF ARKANSAS LLC	43 SUMMIT RIDGE DR,LITTLE ROCK 72211	AV	5.578	5.95	5.95
4	07-03-09	001-00772-000	TUCKER S E PLANTATION LLC	200 RIVER MARKET AVE STE 501,LITTLE ROCK 72201	AV	80	92.19	92.19
4	08-03-09	001-00774-000	MOREY DOROTHY C (BD)	3 SHEPHERD'S CV APT 308,LITTLE ROCK 72205	AV	80	79.38	79.38
4	08-03-09	001-00776-000	APB FARMS LLC	5505 MERRIMAC AVE,DALLAS 75206	AV	67.15	67.78	67.78
4	08-03-09	001-00776-001	WALKER PROPERTIES OF AR LLC	43 SUMMIT RIDGE DR,LITTLE ROCK 72211	AV	12.85	11.89	11.89
4	08-03-09	001-00777-000	WALKER PROPERTIES OF ARKANSAS	43 SUMMIT RIDGE DR,LITTLE ROCK 72211	AV	12.374	11.46	11.46
4	08-03-09	001-00777-001	APB FARMS LLC	5505 MERRIMAC AVE,DALLAS 75206	AV	7.626	7.60	7.60

MAP PAGE	SECTION TOWNSHIP RANGE	PARCEL NUMBER	OWNER NAME	* OWNER ADDRESS	*TYPE	ASSESSOR ACRE	GIS ACRE	LEVEED ACRE
4	08-03-09	001-00778-000	APB FARMS LLC	5505 MERRIMAC AVE,DALLAS 75206	AV	20	20.22	20.22
4	08-03-09	001-00779-000	TUCKER S E PLANTATION LLC	200 RIVER MARKET AVE STE 501 ,LITTLE ROCK 72201	AV	40	39.77	39.77
4	08-03-09	001-00780-000	MORSE JOHN TUCKER ET AL	10 LEGARE ST,CHARLESTON 29401	AV	80	77.46	77.46
4	08-03-09	275-00026-000	J & M DEAN FARMS LP	500 GENE NEAL RD,ENGLAND 72046	AI	79.1	81.88	81.88
4	08-03-09	275-00027-000	STEELE MARY	2008 FERDA RD,ENGLAND 72046-9531	AI	2	2.10	2.10
4	08-03-09	275-00027-002	GREEN ACRES LAND MANAGEMENT LLC	1009 N HOLLY ST,SEARCY 72143	AV	58.5	60.63	60.63
4	08-03-09	275-00028-000	WARD CLARA & ETTA	2601 FERDA RD,ENGLAND 72046	AI	78	79.32	79.32
4	08-03-09	275-00029-000	WATSON JESSE	2601 FERDA RD,ENGLAND 72046	AI	78	77.02	77.02
4	08-03-09	275-00030-000	WARD GARY E	101 S SHORE DR,MAUMELLE 72113	AV	56.69	59.49	59.49
4	08-03-09	275-00030-001	WILLIAMS RANDALL SCOTT & MARY W	2705 FERDA RD,ENGLAND 72046	AI	1.21	1.24	1.24
4	08-03-09	275-00031-000	WHITLOW MARILYN ET AL	2808 FERDA RD,ENGLAND 72046	AI	75.23	78.74	78.74
4	08-03-09	275-00031-002	WHITLOW HERSHEL D & WF	2806 FERDA RD,ENGLAND 72046	AI	1.57	1.53	1.53
4	08-03-09	275-00032-000	ROPER MICHAEL RAY TRUSTEE	18 SHADY PINE CIR,TEXARKANA 71854	AV	78	91.44	91.44
4	08-03-09	275-00033-000	MITCHELL ANGELA	2305 DAYTON RD,GRADY 71644-8633	AV	38	40.93	40.93
4	16-03-09	001-00853-000	FIELDS FRANK EST	16327 QUAILYNN CT,MISSOURI CITY 77489	AV	25	24.01	24.01
4	17-03-09	001-00860-000	PANGAEA LAND MANAGEMENT LLC	3600 CALION RD,EL DORADO 71730	AV	39.26	39.51	39.51
4	17-03-09	001-00861-000	JONES REVOCABLE LIVING TRUST	10700 BAILE AVE,CHATSWORTH 91311	AV	0.74	0.86	0.86
4	17-03-09	001-00862-000	MORSE JOHN TUCKER ET AL	10 LEGARE ST,CHARLESTON 29401	AV	60	61.38	61.38
4	17-03-09	001-00865-000	MONTGOMERY LEODIS	16327 QUAILYNN CT,MISSOURI CITY 77489	AV	47	43.08	43.08
4	17-03-09	001-00866-000	TUCKER S E PLANTATION LLC	200 S COMMERCE STE 300,LITTLE ROCK 72201	AV	118.25	119.61	119.61
4	17-03-09	001-00867-000	TUCKER S E PLANTATION LLC	200 S COMMERCE STE 300,LITTLE ROCK 72201	AV	53	54.17	54.17
4	17-03-09	001-00868-000	MORSE JOHN TUCKER ET AL	10 LEGARE ST,CHARLESTON 29401	AV	116.89	115.12	115.12
4	17-03-09	001-00871-000	MORSE JOHN TUCKER ET AL	10 LEGARE ST,CHARLESTON 29401	AV	40	39.99	39.99
4	18-03-09	001-00882-000	MT MAGAZINE FARMS LLC	PO BOX 158,MONTEREY 71354-0158	AV	200	205.24	205.24
4	18-03-09	001-00883-000	TUCKER S E PLANTATION LLC	200 S COMMERCE STE 300,LITTLE ROCK 72201	AV	40	41.15	41.15
4	18-03-09	001-00889-000	SIMS MINNIE	1502 AVONDALE DR,PINE BLUFF 71601	AV	111.5	107.91	107.91
4	18-03-09	001-00894-000	LUM DAVID	288 OUACHITA 88,CAMDEN 71701-9591	AM	1	1.41	1.41
4	18-03-09	001-00896-000	MORSE JOHN TUCKER ET AL	10 LEGARE ST,CHARLESTON 29401	AV	12.5	15.04	15.04
5	02-03-09	001-00689-000	MT MAGAZINE FARMS LLC	PO BOX 158,MONTEREY 71354-0158	AV	237.46	247.70	126.82
5	02-03-09	001-00693-002	DOWNTOWN IN & OUT LLC	102 W FORDYCE,ENGLAND 72046	CG	1.24	5.80	1.94
5	02-03-09	001-00695-000	MILLER HOSEA	13900 HIGHWAY 15 N,ENGLAND 72046	AI	16	17.44	8.05
5	02-03-09	001-00696-000	MILLER JOE E ET AL	111 S GUM ST,PINE BLUFF 71601	AV	2	2.15	2.10
5	02-03-09	001-00701-000	ST LOUIS SW RY CO	1700 FARNAM ST 10TH FLOOR S,OMAHA 68102-2010	AV	3.03	2.31	2.31
5	02-03-09	001-00702-000	SHERRILL GEORGIA	10115 BLUEBIRD SARDIS,MABEL VALE 72103	AV	21.59	21.04	21.04
5	02-03-09	001-00710-000	EDWARDS JACQUELYN A ET AL	8708 EARL CHADICK RD,SHERRILL 72152	AV	5	5.34	2.18
5	02-03-09	001-00711-000	MILLER LOUISE	2408 PALM BEACH DR,CHANDLER 85249	AV	10	11.15	3.61
5	02-03-09	001-00712-000	MILLER JOE E ET AL	111 S GUM ST,PINE BLUFF 71601	AV	9.93	6.84	3.63
5	02-03-09	001-00713-000	BURNETT ERMA	3001 ALMETTA DR,PINE BLUFF 71603	AV	4.94	5.79	4.26
5	02-03-09	001-00714-000	JACKSON JANETT	3001 ALMETTA DR,PINE BLUFF 71603	AV	4.92	5.64	5.11
5	02-03-09	275-00003-000	MT MAGAZINE FARMS LLC	PO BOX 158,MONTEREY 71354-0158	AV	41.1	42.20	42.20
5	03-03-09	001-00716-000	MT MAGAZINE FARMS LLC	PO BOX 158,MONTEREY 71354-0158	AV	120	124.28	87.79
5	03-03-09	001-00717-000	MELTON BARBARA MORRIS	11 PRIVETT PARK DR,LONOKE 72086	AV	40	43.25	34.14
5	03-03-09	001-00718-000	TUCKER S E PLANTATION LLC	200 RIVER MARKET AVE STE 501,LITTLE ROCK 72201	AV	40	44.27	44.27
5	03-03-09	001-00720-000	DEAN JIMMY INC	500 GENE NEAL RD,ENGLAND 72046	AV	240	256.48	256.48
5	03-03-09	001-00722-000	TUCKER S E PLANTATION LLC	200 RIVER MARKET AVE STE 501,LITTLE ROCK 72201	AV	40	42.23	42.23
5	03-03-09	001-00725-000	WILLIAMS JAMIE SHELL TRUSTEE	265 CAROLINE ACRES RD,HOT SPRINGS 71913	AV	160	167.04	167.04
5	04-03-09	001-00730-000	MAZZANTI & EARL ET AL	211 SPRING ST,LITTLE ROCK 72201	AI	267.6	258.98	258.98
5	04-03-09	001-00733-000	DEAN JIMMY INC	500 GENE NEAL RD,ENGLAND 72046	AV	240	231.55	231.55

MAP PAGE	SECTION TOWNSHIP RANGE	PARCEL NUMBER	OWNER NAME	* OWNER ADDRESS	*TYPE	ASSESSOR ACRE	GIS ACRE	LEVEED ACRE
5	08-03-09	275-00001-000	PETTIT LARRY	102 W FORDYCE,ENGLAND 72046	AV	38.77	39.08	39.08
5	08-03-09	275-00004-000	PETTIT LARRY	102 W FORDYCE,ENGLAND 72046	AV	50.358	62.10	62.10
5	08-03-09	275-00005-000	OLIGER BRYAN & BEVERLY	17888 HIGHWAY 13 S,HUMNOKE 72072	AV	40.6	42.36	42.36
5	08-03-09	275-00006-000	PETTIT LARRY	102 W FORDYCE,ENGLAND 72046	AV	42.3	41.56	41.56
5	08-03-09	275-00010-000	DOOMS LINNIE MASHBURN (BD)	601 MILLER CV,BENTON 72019	AV	59.2	58.77	58.77
5	08-03-09	275-00011-000	HOBSON TOMMY & WF	305 E HAYWOOD ST,ENGLAND 72046	AV	46.9	53.15	53.15
5	08-03-09	275-00013-000	HOBSON TOMMY & MARTHA	305 E HAYWOOD ST,ENGLAND 72046	AV	40.4	40.45	40.45
5	08-03-09	275-00014-000	HOBSON TOMMY & MARTHA	305 E HAYWOOD ST,ENGLAND 72046	AV	60.48	58.44	58.44
5	08-03-09	275-00014-001	STRACENER DAVID & BENITA	18661 HIGHWAY 31 S,ENGLAND 72046	AM	2.52	2.62	2.62
5	08-03-09	275-00016-000	HOBSON TOMMY RAY	106 SCROGGINS LN,ENGLAND 72046	AV	31.5	31.97	31.97
5	08-03-09	275-00016-001	BALL VIRGINIA GAIL	205 ELAM ST,ENGLAND 72046	AV	31	30.91	30.91
5	08-03-09	275-00018-000	MT MAGAZINE FARMS LLC	PO BOX 158,MONTEREY 71354-0158	AV	37.93	40.08	40.08
5	08-03-09	275-00019-001	MCCALL ROBERT & BETTY	PO BOX 62,TUCKER 72168-0062	AV	9.77	10.47	10.47
5	08-03-09	275-00020-001	MT MAGAZINE FARMS LLC	PO BOX 158,MONTEREY 71354-0158	AV	37.8	37.89	37.89
5	08-03-09	275-00021-000	PEEK FARM LTD PARTNERSHIP	PO BOX 87,ENGLAND 72046-0087	AV	52.1	49.53	49.53
5	08-03-09	275-00022-000	PEEK FARM LTD PARTNERSHIP	PO BOX 87,ENGLAND 72046-0087	AV	66	67.64	67.64
5	08-03-09	275-00023-000	PEEK FARM LTD PARTNERSHIP	PO BOX 87,ENGLAND 72046-0087	AV	64.8	65.63	65.63
5	08-03-09	275-00024-000	FULL HARVEST AGRICULTURAL REIT	73 JANSSEN PL,KANSAS CITY 64109-2622	AV	63.9	63.72	63.72
5	08-03-09	275-00025-000	MITCHELL ANGELA	2305 DAYTON RD,GRADY 71644-8633	AV	59.8	63.94	63.94
5	08-03-09	275-00034-000	MITCHELL ANGELA	2305 DAYTON RD,GRADY 71644-8633	AV	78	79.89	79.89
5	08-03-09	275-00035-000	BANKS KENNETH ET AL	521 N SEMINARY,WARREN 71671	AV	64.49	66.51	65.86
5	08-03-09	275-00035-001	BANKS MANUEL RAY	2303 HARRISON LN,TEXARKANA 75501	AI	1	0.90	0.90
5	08-03-09	275-00035-002	BANKS KENNETH ET AL	521 N SEMINARY,WARREN 71671	AV	8	8.30	8.30
5	08-03-09	275-00036-000	BANKS MILDRED	PO BOX 131,TUCKER 72168-0131	AI	0.688	0.75	0.75
5	08-03-09	275-00037-000	RIDGLE HATTIE ET AL	12901 HIGHWAY 15 N,ENGLAND 72046	AI	1	0.83	0.83
5	08-03-09	275-00038-000	HARPER MARGARET A	13101 HIGHWAY 15 N,ENGLAND 72046	AV	0.731	0.66	0.66
5	08-03-09	275-00039-000	HARPER BUCK L & WF	12907 HIGHWAY 15 N,ENGLAND 72046	AI	0.731	0.66	0.66
5	08-03-09	275-00040-000	GIBSON MATTHEW T L & GEORGIA	PO BOX 92,TUCKER 72168	AI	0.731	0.64	0.64
5	08-03-09	275-00041-000	HARPER EARNEST LEE & WF	13101 HIGHWAY 15 N,ENGLAND 72046	AI	0.488	0.46	0.46
5	08-03-09	275-00042-000	JONES MILTON CURTIS	PO BOX 24,ALTHEIMER 72004-0024	AV	0.732	0.67	0.67
5	08-03-09	275-00043-000	BANKS KENNETH ET AL	521 N SEMINARY,WARREN 71671	CA	0.52	0.56	0.56
5	08-03-09	275-00044-000	HARPER EARNEST L SR & WF	13101 HIGHWAY 15 N,ENGLAND 72046	AV	0.69	0.66	0.66
5	09-03-09	001-00781-000	HASLEY GLENN L & WF	3208 RODERWEIS RD,CABOT 72023-9290	AV	40	37.88	37.88
5	09-03-09	275-00020-000	WEBB JAMES	1008 FERDA RD,ENGLAND 72046	AI	13.5	12.08	12.08
5	10-03-09	001-00784-000	WILLIAMS JAMIE SHELL TRUSTEE	265 CAROLINE ACRES RD,HOT SPRINGS 71913	AV	120	124.95	124.95
5	10-03-09	275-00008-000	DOOMS LINNIE MASHBURN (BD)	601 MILLER CV,BENTON 72019	AI	90.1	88.63	88.63
5	10-03-09	275-00013-001	MINOR LARRY D & JOYE F	5402 CACTUS TRL,ENGLAND 72046	AI	1	1.21	1.21
5	10-03-09	275-00013-002	STRACENER DAVID L FARMS	18661 HIGHWAY 31 S,ENGLAND 72046	AM	1.8	1.93	1.93
5	10-03-09	275-00015-000	HOBSON TOMMY & WF	305 E HAYWOOD ST,ENGLAND 72046	AM	39.6	42.93	42.93
5	10-03-09	275-00015-002	ENGSTROM EDWARD A & LORETTA J	5610 CACTUS TRL,ENGLAND 72046	AI	1	0.99	0.99
5	10-03-09	275-00017-000	BUSICK RONNIE & PHYLLIS	920 FERDA RD,ENGLAND 72046	AI	35.67	35.69	35.69
5	10-03-09	275-00017-003	OLIGER BRYAN & BEVERLY	17888 HIGHWAY 13 S,HUMNOKE 72072	AV	11.23	10.96	10.96
5	10-03-09	275-00019-000	WEBB LAWRENCE E & WF	1002 FERDA RD,ENGLAND 72046	AI	0.93	1.10	1.10
5	11-03-09	001-00792-000	DUKE JEFFREY & HEATHER	605 REYNOLDS AVE,WHITE HALL 71602	AV	2.91	5.78	5.78
5	11-03-09	001-00792-001	SHAVERS LEVI JR	333 S MOCK RD APT 77,ALBANY 31705	AV	2.98	3.00	3.00
5	11-03-09	001-00792-002	WILLIAMS GARY P	PO BOX 44,TUCKER 72168-0044	AV	3.04	3.21	3.21
5	11-03-09	001-00792-003	CARE OUTREACH D.I.G.N.I.T.Y INC	100 FERDA RD,ENGLAND 72046	AV	2.97	3.37	3.37
5	11-03-09	001-00792-004	TOMBERLIN BAPTIST CHURCH	12400 N HIGHWAY 15,ENGLAND 72046	AV	6.9	6.57	6.57

MAP PAGE	SECTION TOWNSHIP RANGE	PARCEL NUMBER	OWNER NAME	* OWNER ADDRESS	*TYPE	ASSESSOR ACRE	GIS ACRE	LEVEED ACRE
5	11-03-09	001-00792-005	WILLIAMS ALBERT	13214 HIGHWAY 15 N,ENGLAND 72046	AI	3.23	3.01	3.01
5	11-03-09	001-00792-007	MT MAGAZINE FARMS LLC	PO BOX 158,MONTEREY 71354-0158	AV	14.92	14.89	14.89
5	11-03-09	001-00794-000	FULL HARVEST AGRICULTURAL REIT	73 JANSSEN PL,KANSAS CITY 64109-2622	AV	19.5	20.45	20.45
5	11-03-09	001-00795-000	BANKS ISADORE B II	PO BOX 223,SCOTT 72142-0223	CG	0.5	0.51	0.51
5	11-03-09	001-00796-000	FULL HARVEST AGRICULTURAL REIT	73 JANSSEN PL,KANSAS CITY 64109-2622	AV	20	19.63	19.63
5	11-03-09	001-00797-000	FULL HARVEST AGRICULTURAL REIT	73 JANSSEN PL,KANSAS CITY 64109-2622	AV	40	41.24	41.24
5	11-03-09	001-00798-000	PETTIT LARRY	102 W FORDYCE,ENGLAND 72046	AV	14.205	14.38	14.38
5	11-03-09	001-00799-000	WOODS SOPHIA MARIE	102 JASON ST,ENGLAND 72046	AM	2.18	2.31	2.31
5	11-03-09	001-00800-000	SLAYDEN MARGARET L	2855 HIGHWAY 165 E,ENGLAND 72046	AV	1.85	2.49	2.49
5	11-03-09	001-00801-000	MARTIN DWIGHT ET AL	PO BOX 205,ENGLAND 72046-0205	AI	1.97	2.24	2.24
5	11-03-09	001-00802-000	MASSEY CURTIS W	PO BOX 205,ENGLAND 72046-0205	AM	0.32	0.23	0.23
5	11-03-09	001-00803-000	TOMBERLIN BAPTIST CHURCH	PO BOX 114,COY 72037-0114	ER	1.088	1.05	1.05
5	11-03-09	001-00805-000	PETTIT LARRY	102 W FORDYCE,ENGLAND 72046	AV	36.38	37.88	37.88
5	11-03-09	001-00805-001	KRABLIN JOHN R & DENISE	PO BOX 231,ENGLAND 72046-0231	AI	2.12	2.22	2.22
5	11-03-09	001-00806-000	CHURCH		ER	0.5	0.37	0.37
5	11-03-09	001-00808-000	DELTA TILTH LLC	119 SOUTH B STREET,SAN MATEO 94401	AM	154.3	151.46	43.81
5	11-03-09	001-00808-001	FIRST PENTECOSTAL CH OF JC FERDA	PO BOX 181,ENGLAND 72046-0181	ER	6.7	5.99	5.99
5	11-03-09	001-00809-000	ST LOUIS SW RY CO	1700 FARNAM ST 10TH FLOOR S,OMAHA 68102-2010	AV	12.15	9.65	9.65
5	11-03-09	275-00002-000	AMERICAN TOWER MANAGEMENT INC	PO BOX 723597,ATLANTA 31139-3597	CG	1.66	1.43	1.43
5	14-03-09	001-00828-000	PATTERSON ARTHUR & THELMA	102 FERDA RD,ENGLAND 72046	AI	4.9	5.36	5.36
5	14-03-09	001-00828-001	PATTERSON LARRY & TAMMY	PO BOX 113,TUCKER 72168-0113	AI	1	1.17	1.17
5	14-03-09	001-00828-002	PATTERSON ARTHUR & THELMA	PO BOX 76,TUCKER 72168-0076	AI	1	0.92	0.92
5	14-03-09	001-00829-000	STEVENS BRINDA S	104 FERDA RD,ENGLAND 72046	AI	1	0.88	0.88
5	14-03-09	001-00830-000	DELTA TILTH LLC	119 SOUTH B STREET,SAN MATEO 94401	AV	52.76	74.38	74.38
5	15-03-09	001-00840-000	BUSICK RONNIE	920 FERDA RD,ENGLAND 72046	AV	51.407	50.98	50.98
5	15-03-09	001-00840-001	OLIGER BRYAN & BEVERLY	17888 HIGHWAY 13 S,HUMNOKE 72072	AV	15.963	16.28	16.28
5	15-03-09	001-00841-000	MCCALL ROBERT & BETTY	PO BOX 62,TUCKER 72168-0062	AV	12.63	10.58	10.58
5	15-03-09	275-00007-000	OLIGER BRYAN & BEVERLY	17888 HIGHWAY 13 S,HUMNOKE 72072	AI	38.615	39.87	39.87
5	15-03-09	275-00009-000	DELTA TILTH LLC	119 SOUTH B STREET,SAN MATEO 94401	AV	81.785	85.53	85.53
5	15-03-09	275-00012-000	DELTA TILTH LLC	119 SOUTH B STREET,SAN MATEO 94401	AV	40.508	42.00	42.00
5	16-03-09	001-00846-000	MCCALL ROBERT & BETTY	PO BOX 62,TUCKER 72168-0062	AV	280	282.15	282.15
5	16-03-09	001-00851-000	MT MAGAZINE FARMS LLC	PO BOX 158,MONTEREY 71354-0158	AV	110	106.22	106.22
5	16-03-09	001-00851-001	MCCALL ROBERT & BETTY	7216 HIGHWAY 256,ENGLAND 72046	AV	10	12.12	12.12
5	16-03-09	001-00852-000	HENRY GREGORY LEON ET AL	2676 VAN BUREN ST,GARY 46407	AV	40	40.06	40.06
6	14-03-09	001-00827-000	DELTA TILTH LLC	119 SOUTH B STREET,SAN MATEO 94401	AV	460.96	455.89	28.05
6	14-03-09	001-00831-000	ST LOUIS SW RY CO	1700 FARNAM ST 10TH FLOOR S,OMAHA 68102-2010	AV	12.17	10.02	5.59
6	14-03-09	001-00834-000	SCHOOL DISTRICT # 26		ES	5	5.56	5.51
6	15-03-09	001-00844-000	DELTA TILTH LLC	119 SOUTH B STREET,SAN MATEO 94401	AV	120	116.08	116.08
6	21-03-09	507-00016-000	ADANNAC FAMILY PROPERTIES LLC &	15 VALLEY ESTATES DR,LITTLE ROCK 72212	AV	20	20.28	20.28
6	22-03-09	001-00936-000	DELTA TILTH LLC	119 SOUTH B STREET,SAN MATEO 94401	AV	77	76.43	76.43
6	22-03-09	001-00937-000	JAMES CHRISTOPHER SCOTT	142 OUACHITA 477,CAMDEN 71701	CG	4	5.17	5.17
6	22-03-09	001-00938-000	ADANNAC FAMILY PROPERTIES LLC &	15 VALLEY ESTATES DR,LITTLE ROCK 72212	AV	280	285.18	236.42
6	22-03-09	001-00945-000	TUCKER S E PLANTATION LLC	200 S COMMERCE STE 300,LITTLE ROCK 72201	AV	120	121.19	111.79
6	23-03-09	001-00966-000	NIVEN J D	304 EUBANKS,JACKSONVILLE 72076	AV	0.11	0.06	0.06
6	23-03-09	001-00967-000	NIVEN J D	304 EUBANKS,JACKSONVILLE 72076	AV	0.12	0.09	0.09
6	23-03-09	001-00970-000	RY & HY R OF W		EG	4.2	1.07	0.64
6	23-03-09	001-00971-000	FULL HARVEST AGRICULTURAL REIT	73 JANSSEN PL,KANSAS CITY 64109-2622	AV	19.92	16.77	16.64
6	23-03-09	001-00972-000	JEFFERSON COUNTY-TUCKER PARK	101 W BARRAQUE ST,PINE BLUFF 71601	EG	3.9	4.98	3.61

MAP PAGE	SECTION TOWNSHIP RANGE	PARCEL NUMBER	OWNER NAME	* OWNER ADDRESS	*TYPE	ASSESSOR ACRE	GIS ACRE	LEVEED ACRE
6	23-03-09	001-00973-000	JEFFERSON COUNTY-TUCKER PARK	101 W BARRAQUE ST,PINE BLUFF 71601	EG	1.734	1.49	1.49
6	23-03-09	001-00974-000	ADANNAC FAMILY PROPERTIES LLC &	15 VALLEY ESTATES DR,LITTLE ROCK 72212	AV	0.43	0.63	0.20
6	23-03-09	001-00975-000	MORSE JOHN TUCKER ET AL	10 LEGARE ST,CHARLESTON 29401	AV	1.72	1.57	1.54
6	23-03-09	001-00976-000	JOHNSON L D & VERLEE	PO BOX 6141,JACKSONVILLE 72078-6141	AV	0.5	0.57	0.57
6	23-03-09	001-00996-000	MORSE JOHN TUCKER ET AL	10 LEGARE ST,CHARLESTON 29401	AV	22.36	18.51	6.62
6	23-03-09	001-00996-001	OAK GROVE CENTRAL MISSIONARY BAP	PO BOX 100,TUCKER 72168-0100	AV	0.68	1.27	1.26
6	23-03-09	001-01000-000	TUCKER S E PLANTATION LLC	200 S COMMERCE STE 300,LITTLE ROCK 72201	AI	71.9	59.10	20.41
6	25-03-09	001-01015-000	STATE FARM	PO BOX 8707,PINE BLUFF 71611-8707	EG	0	405.87	40.34
6	26-03-09	001-01019-000	TUCKER S E PLANTATION LLC	200 S COMMERCE STE 300,LITTLE ROCK 72201	AI	378.41	385.80	104.08
6	27-03-09	001-01024-000	TUCKER S E PLANTATION LLC	200 S COMMERCE STE 300,LITTLE ROCK 72201	AV	412.08	422.09	422.09
7	15-03-09	001-00842-000	MORSE JOHN TUCKER ET AL	10 LEGARE ST,CHARLESTON 29401	AV	240	242.31	242.31
7	16-03-09	001-00854-000	MT MAGAZINE FARMS LLC	PO BOX 158,MONTEREY 71354-0158	AV	55	52.56	52.56
7	16-03-09	001-00855-000	MCCALL ROBERT & BETTY	PO BOX 62,TUCKER 72168-0062	AV	40	40.27	40.27
7	16-03-09	001-00858-000	COLE CHARLES T ET AL	1112 S GATES ST,SANTA ANA 92704	AV	40	39.34	39.34
7	16-03-09	507-00001-000	MCCALL ROBERT & BETTY	PO BOX 62,TUCKER 72168-0062	AI	53.4	58.89	58.89
7	17-03-09	001-00872-000	MCCALL ROBERT & BETTY	PO BOX 62,TUCKER 72168-0062	AV	84.89	84.35	84.35
7	17-03-09	001-00879-000	DEDRICK BONNIE PEARL ET AL	2 WESTWOOD CT,PINE BLUFF 71601	AV	38.75	35.85	35.85
7	17-03-09	001-00880-000	ARKANSAS STATE OF	STATE CAPITOL,LITTLE ROCK 72203	EG	1.25	2.23	2.23
7	17-03-09	001-00881-000	MADDEN EMMA	11041 ETTRICK ST,OAKLAND 94605	AV	40	39.92	39.92
7	18-03-09	001-00899-000	TUCKER S E PLANTATION LLC	200 S COMMERCE STE 300,LITTLE ROCK 72201	AV	76	77.31	77.31
7	19-03-09	001-00902-000	THURGOOD HOBERT E & REASEL B	310 WORD RD,RISON 71665	AV	40	41.08	41.08
7	19-03-09	001-00919-000	SIMS MINNIE	1502 AVONDALE DR,PINE BLUFF 71601	AV	40	39.89	39.89
7	19-03-09	507-00042-000	MUSE CLAY P & BERNICE R	1323 HACKWOOD DR,PINE BLUFF 71603-1021	AI	75.4	78.65	78.65
7	20-03-09	001-00921-000	NELSON ANNETTE G BROWN TRUSTEE	811 W MCKINNEY RD,SHERRILL 72152	AV	40	40.19	40.19
7	20-03-09	001-00922-000	LANTZ MATTHEW	813 L WALLS RD,ENGLAND 72046	AV	3	1.63	1.63
7	20-03-09	001-00923-000	NICHOLS ESTATE	6014 TALL PINE BLVD,LITTLE ROCK 72204-8532	AV	117	117.67	117.67
7	20-03-09	001-00924-000	TUCKER S E PLANTATION LLC	200 S COMMERCE STE 300,LITTLE ROCK 72201	AV	40	41.22	41.22
7	20-03-09	001-00925-000	TUCKER S E PLANTATION LLC	200 S COMMERCE STE 300,LITTLE ROCK 72201	AV	160	159.98	159.98
7	20-03-09	507-00011-001	INGLE TONY R & MARTHA J	17787 HIGHWAY 15 S,ENGLAND 72046	AI	3.3	2.30	2.30
7	20-03-09	507-00023-000	MT MAGAZINE FARMS LLC	PO BOX 158,MONTEREY 71354-0158	AV	55.7	57.49	57.49
7	20-03-09	507-00024-000	MT MAGAZINE FARMS LLC	PO BOX 158,MONTEREY 71354-0158	AV	53.7	54.56	54.56
7	20-03-09	507-00025-000	ADAMS FAMILY LIMITED PARTNERSHIP	815 E HOMAN ST,ENGLAND 72046	AV	43.09	47.05	47.05
7	20-03-09	507-00028-000	MT MAGAZINE FARMS LLC	PO BOX 158,MONTEREY 71354-0158	AV	73.2	76.74	76.74
7	20-03-09	507-00029-000	SAIN BENNY E	297 J B DRIVE,LONOKE 72086	AM	39.67	41.54	41.54
7	20-03-09	507-00031-000	MT MAGAZINE FARMS LLC	PO BOX 158,MONTEREY 71354-0158	AV	75.3	77.14	77.14
7	20-03-09	507-00032-000	DOUBLE DEUCE DUCK CLUB LLC	3624 WINTERBROOK DR,BENTON 72015-4919	AV	2	2.13	2.13
7	20-03-09	507-00038-000	ADANNAC FAMILY PROPERTIES LLC &	15 VALLEY ESTATES DR,LITTLE ROCK 72212	AV	82.3	86.30	86.30
7	20-03-09	507-00039-000	GIBBS HAROLD JR & WF	1105 RICHMOND CORE RD,TUCKER 72168-9562	AI	1	1.00	1.00
7	20-03-09	507-00040-000	ADAMS FAMILY LIMITED PARTNERSHIP	815 E HOMAN ST,ENGLAND 72046	AV	92.8	96.99	96.99
7	20-03-09	507-00041-000	WHITLOW DEMPSIE ET AL	2806 FERDA RD ,ENGLAND 72046	AI	2	2.10	2.10
7	21-03-09	001-00931-000	MT MAGAZINE FARMS LLC	PO BOX 158,MONTEREY 71354-0158	AV	105	102.62	102.62
7	21-03-09	001-00933-000	SHADY GROVE BAPTIST CHURCH	PO BOX 225,TUCKER 72168	ER	2	2.03	2.03
7	21-03-09	001-00934-000	ADANNAC FAMILY PROPERTIES LLC &	15 VALLEY ESTATES DR,LITTLE ROCK 72212	AV	13	11.87	11.87
7	21-03-09	001-00935-000	MT MAGAZINE FARMS LLC	PO BOX 158,MONTEREY 71354-0158	AV	40	39.86	39.86
7	21-03-09	507-00002-000	HANSELL BILL J ET AL TR	303 SE 9TH ST,ENGLAND 72046	AI	2.1	1.93	1.93
7	21-03-09	507-00002-001	MT MAGAZINE FARMS LLC	PO BOX 158,MONTEREY 71354-0158	AV	30.4	31.70	31.70
7	21-03-09	507-00002-002	PATTON BILLY W	1251 JOE T HENSLEE RD,TUCKER 72168	AI	1.5	1.72	1.72
7	21-03-09	507-00003-000	SURRATT WILLIAM S & BRENDA (BD)	1307 JOE T HENSLEE RD,TUCKER 72168	AI	2.5	2.57	2.57

MAP PAGE	SECTION TOWNSHIP RANGE	PARCEL NUMBER	OWNER NAME	* OWNER ADDRESS	*TYPE	ASSESSOR ACRE	GIS ACRE	LEVEED ACRE
7	21-03-09	507-00004-000	GIBBS HAROLD	1105 RICHMOND CORE RD,TUCKER 72168-9562	AI	3	2.97	2.97
7	21-03-09	507-00006-000	SURRATT WILLIAM S & BRENDA (BD)	1307 JOE T HENSLEE RD,TUCKER 72168	AV	0.34	0.35	0.35
7	21-03-09	507-00006-001	SURRATT WILLIAM B	1277 JOE T HENSLEE RD,TUCKER 72168	AI	0.66	0.66	0.66
7	21-03-09	507-00007-000	MT MAGAZINE FARMS LLC	PO BOX 158,MONTEREY 71354-0158	AM	47.8	49.57	49.57
7	21-03-09	507-00007-001	MCCALL ROBERT & BETTY	7216 HIGHWAY 256,ENGLAND 72046	AV	6	6.35	6.35
7	21-03-09	507-00008-000	MT MAGAZINE FARMS LLC	PO BOX 158,MONTEREY 71354-0158	AV	36.916	37.77	37.77
7	21-03-09	507-00008-001	SURRATT JIMMY L & SHIRLEY M	1404 JOE T HENSLEE RD,TUCKER 72168	AI	4.59	4.78	4.78
7	21-03-09	507-00009-000	DAVIS JOHN D	15 VALLEY ESTATES DR,LITTLE ROCK 72212	AV	63.47	64.13	64.13
7	21-03-09	507-00009-001	DAVIS JOHN D	15 VALLEY ESTATES DR,LITTLE ROCK 72212	AV	11.53	12.56	12.56
7	21-03-09	507-00009-002	INGLE TONY R & MARTHA J	17787 HIGHWAY 15 S,ENGLAND 72046	AI	3.82	4.41	4.41
7	21-03-09	507-00010-000	SMITH NORMA JEAN	PO BOX 3424,TUPELO 38803	AI	0.4	0.52	0.52
7	21-03-09	507-00012-000	ADANNAC FAMILY PROPERTIES LLC &	15 VALLEY ESTATES DR,LITTLE ROCK 72212	AV	55.82	59.86	59.86
7	21-03-09	507-00013-000	TRIPLETT C H CO	PO BOX 6206,PINE BLUFF 71611-6206	AV	1.13	1.11	1.11
7	21-03-09	507-00014-000	KELSEY ROBIN D & CHRISTY D	PO BOX 163,TUCKER 72168-0163	AI	1.05	1.06	1.06
7	21-03-09	507-00015-000	MT MAGAZINE FARMS LLC	PO BOX 158,MONTEREY 71354-0158	AV	39.9	40.41	40.41
7	21-03-09	507-00017-000	DAVIS JAMES HOWARD	2101 S ARCH ST,LITTLE ROCK 72206	AI	38.5	39.54	39.54
7	21-03-09	507-00018-000	ADANNAC FAMILY PROPERTIES LLC &	15 VALLEY ESTATES DR,LITTLE ROCK 72212	AV	39.6	40.15	40.15
7	21-03-09	507-00019-000	WALLACE JAMES M III & WF	816 E HOMAN ST,ENGLAND 72046	AV	37.3	41.87	41.87
7	21-03-09	507-00020-000	SMITH BRUCE & KRISTEN	1802 WEBB RD,TUCKER 72168	AI	1.17	1.65	1.65
7	21-03-09	507-00021-000	MT MAGAZINE FARMS LLC	PO BOX 158,MONTEREY 71354-0158	AV	49.823	50.33	50.33
7	21-03-09	507-00026-000	MT MAGAZINE FARMS LLC	PO BOX 158,MONTEREY 71354-0158	AV	44.1	48.62	48.62
7	21-03-09	507-00026-001	MT MAGAZINE FARMS LLC	PO BOX 158,MONTEREY 71354-0158	AV	2.9	2.88	2.88
7	21-03-09	507-00027-000	MT MAGAZINE FARMS LLC	PO BOX 158,MONTEREY 71354-0158	AV	55.5	55.28	55.28
7	22-03-09	001-00940-000	TUCKER S E PLANTATION LLC	200 S COMMERCE STE 300,LITTLE ROCK 72201	AV	119	121.88	121.88
7	27-03-09	001-01027-000	LIGGINS GERALDINE ET AL	13 RESPLANDOR WAY,HOT SPRINGS VILLAGE 71909	AV	22	22.77	22.77
7	27-03-09	001-01029-000	DEW JOSEPH H	13 RESPLANDOR WAY,HOT SPRINGS VILLAGE 71909	AV	20	18.93	18.93
7	27-03-09	001-01030-000	PETTIS OTIS JR ET AL	4830 FLAGSTONE CT,HUBER HEIGHTS 45424	AV	20	22.14	22.14
7	28-03-09	001-01038-000	MT MAGAZINE FARMS LLC	PO BOX 158,MONTEREY 71354-0158	AV	139.9	135.71	135.71
7	28-03-09	001-01039-000	MT MAGAZINE FARMS LLC	PO BOX 158,MONTEREY 71354-0158	AV	40	39.51	39.51
7	28-03-09	001-01040-000	MT MAGAZINE FARMS LLC	PO BOX 158,MONTEREY 71354-0158	AV	20	18.47	18.47
7	28-03-09	001-01041-000	NELSON ANNETTE G BROWN TRUSTEE	811 W MCKINNEY RD,SHERRILL 72152	AV	64.1	66.45	66.45
7	28-03-09	001-01044-000	NUNN PROPERTIES INC ET AL	PO BOX 2204,RESTON 20195-2204	AV	32	29.41	29.41
7	28-03-09	001-01045-000	NUNN PROPERTIES INC ET AL	PO BOX 2204 ,RESTON 20195-2204	AV	40	40.38	40.38
7	28-03-09	001-01046-000	MT MAGAZINE FARMS LLC	PO BOX 158,MONTEREY 71354-0158	AV	40	40.21	40.21
7	28-03-09	001-01047-000	MT MAGAZINE FARMS LLC	PO BOX 158,MONTEREY 71354-0158	AV	80	80.76	80.76
7	28-03-09	001-01049-000	MT MAGAZINE FARMS LLC	PO BOX 158,MONTEREY 71354-0158	AV	24	24.37	24.37
7	28-03-09	001-01051-000	NUNN PROPERTIES INC ET AL	PO BOX 2204 ,RESTON 20195-2204	AV	20	19.56	19.56
7	28-03-09	001-01052-000	MORROW ELLA	811 W MCKINNEY RD,SHERRILL 72152	AV	20	20.67	20.67
7	28-03-09	001-01053-000	HICKS AARON	3601 BALFOUR CT APT 21,FLINT 1483	AV	40	40.38	40.38
7	28-03-09	507-00022-000	MT MAGAZINE FARMS LLC	PO BOX 158,MONTEREY 71354-0158	AV	44.6	47.03	47.03
7	29-03-09	001-01055-000	NORSWORTHY LAND CO	PO BOX 468,ENGLAND 72046-0468	AV	40	40.41	40.41
7	29-03-09	001-01056-000	LAURA J'S - EDWARDS INC	303 N MAPLE ST,PINE BLUFF 71601	AV	80	79.74	79.74
7	29-03-09	001-01058-000	MT MAGAZINE FARMS LLC	PO BOX 158,MONTEREY 71354-0158	AV	80	79.85	79.85
7	29-03-09	507-00033-000	NORSWORTHY LAND CO	PO BOX 468,ENGLAND 72046-0468	AV	57.2	59.87	59.87
7	29-03-09	507-00034-000	NORSWORTHY LAND CO	PO BOX 468,ENGLAND 72046-0468	AV	53.9	59.66	59.66
7	29-03-09	507-00035-000	ADAMS FAMILY LIMITED PARTNERSHIP	815 E HOMAN ST,ENGLAND 72046	AV	37.5	40.62	40.62
7	29-03-09	507-00036-000	ADAMS FAMILY LIMITED PARTNERSHIP	815 E HOMAN ST,ENGLAND 72046	AV	18.4	19.85	19.85
7	29-03-09	507-00037-000	MUSE CLAY P & BERNICE R	1323 HACKWOOD DR,PINE BLUFF 71603-1021	AV	18.71	20.01	20.01

MAP PAGE	SECTION TOWNSHIP RANGE	PARCEL NUMBER	OWNER NAME	* OWNER ADDRESS	*TYPE	ASSESSOR ACRE	GIS ACRE	LEVEED ACRE
7	30-03-09	001-01070-000	NORSWORTHY LAND CO	PO BOX 468,ENGLAND 72046-0468	AV	40	40.77	40.77
7	30-03-09	001-01073-000	RIDLEY ELLEN ESTATE	5500 EARL CHADICK RD,SHERRILL 72152	AV	20	19.93	19.93
7	30-03-09	507-00043-000	MUSE CLAY P & BERNICE R	1323 HACKWOOD DR,PINE BLUFF 71603-1021	AV	77.3	82.65	82.65
7	34-03-09	001-01128-000	JACKSON HAMILTON	2001 ALEX BROWN RD,SHERRILL 72152	AI	0.5	0.61	0.61
8	13-03-10	001-01253-000	PEEK FARM LTD PARTNERSHIP	PO BOX 87,ENGLAND 72046-0087	AV	20	19.99	19.99
8	15-03-10	572-00002-001	SCARLET ELM LLC	101 MISSION ST SUITE 505,SAN FRANCISCO 94105	AV	18.18	18.13	18.13
8	15-03-10	572-00012-000	SCARLET ELM LLC	101 MISSION ST SUITE 505,SAN FRANCISCO 94105	AV	34.64	39.72	39.72
8	15-03-10	572-00017-000	SCARLET ELM LLC	101 MISSION ST SUITE 505,SAN FRANCISCO 94105	AV	19.41	22.29	22.29
8	15-03-10	572-00018-000	HANKINS GEORGE A	4305 MARION DR,ENGLAND 72046	AV	46.5	51.21	51.21
8	15-03-10	572-00018-001	WHITEHEAD FAMILY FARMS LLC	103 COTTONWOOD DR,ENGLAND 72046	AV	9.4	9.54	9.54
8	15-03-10	572-00020-000	SCARLET ELM LLC	101 MISSION ST SUITE 505,SAN FRANCISCO 94105	AV	24.95	25.03	25.03
8	15-03-10	572-00021-000	WHITEHEAD FAMILY FARMS LLC	103 COTTONWOOD DR,ENGLAND 72046	AV	45.8	45.45	45.45
8	15-03-10	572-00021-002	HANKINS GEORGE A	4305 MARION DR,ENGLAND 72046	AV	9.4	7.91	7.91
8	15-03-10	572-00029-000	SCARLET ELM LLC	101 MISSION ST SUITE 505,SAN FRANCISCO 94105	AV	47.76	49.27	49.27
8	15-03-10	572-00031-000	SCARLET ELM LLC	101 MISSION ST SUITE 505,SAN FRANCISCO 94105	AV	36.87	37.91	37.91
8	15-03-10	572-00036-000	SCARLET ELM LLC	101 MISSION ST SUITE 505,SAN FRANCISCO 94105	AI	80.38	83.58	83.58
8	15-03-10	572-00037-000	SCARLET ELM LLC	101 MISSION ST SUITE 505,SAN FRANCISCO 94105	AI	73.63	77.34	77.34
8	15-03-10	572-00041-000	SCARLET ELM LLC	101 MISSION ST SUITE 505,SAN FRANCISCO 94105	AV	62.48	66.31	66.31
8	15-03-10	572-00042-000	SCARLET ELM LLC	101 MISSION ST SUITE 505,SAN FRANCISCO 94105	AV	43.06	43.92	43.92
8	15-03-10	572-00043-000	SCARLET ELM LLC	101 MISSION ST SUITE 505,SAN FRANCISCO 94105	AV	62.08	66.06	66.06
8	15-03-10	572-00044-000	SCARLET ELM LLC	101 MISSION ST SUITE 505,SAN FRANCISCO 94105	AV	80.42	84.78	84.78
8	15-03-10	572-00045-000	SCARLET ELM LLC	101 DAWSON ST SUITE 505,SAN FRANCISCO 94105	AV	79.93	83.04	83.04
8	15-03-10	572-00046-000	SCARLET ELM LLC	101 MISSION ST SUITE 505,SAN FRANCISCO 94105	AV	96.41	63.60	63.60
8	15-03-10	572-00047-000	WHITEHEAD FAMILY FARMS LLC	103 COTTONWOOD DR,ENGLAND 72046	AV	35.22	38.62	38.62
8	15-03-10	572-00048-000	SCARLET ELM LLC	101 MISSION ST SUITE 505,SAN FRANCISCO 94105	AV	37.57	39.39	39.39
8	15-03-10	572-00049-000	SAIN BENNY EARL & WF	297 J B DR,LONOKE 72086	AV	49.24	49.06	49.06
8	15-03-10	572-00050-000	SAIN BENNY EARL	297 J B DR,LONOKE 72086	AI	1.61	1.79	1.79
8	15-03-10	572-00052-000	WHITEHEAD FAMILY FARMS LLC	103 COTTONWOOD DR,ENGLAND 72046	AV	30.59	29.86	29.86
8	15-03-10	572-00053-000	SCARLET ELM LLC	101 MISSION ST SUITE 505,SAN FRANCISCO 94105	AV	24.26	27.47	27.47
8	15-03-10	572-00055-000	WHITEHEAD FAMILY FARMS LLC	103 COTTONWOOD DR,ENGLAND 72046	AV	30.59	30.11	30.11
8	15-03-10	572-00057-000	WHITEHEAD FAMILY FARMS LLC	103 COTTONWOOD DR,ENGLAND 72046	AV	33.86	35.27	35.27
8	15-03-10	572-00059-000	SCARLET ELM LLC	101 MISSION ST SUITE 505,SAN FRANCISCO 94105	AV	98.16	107.47	107.47
8	15-03-10	572-00060-005	SCARLET ELM LLC	101 MISSION ST SUITE 505,SAN FRANCISCO 94105	AV	9.65	9.88	9.88
8	15-03-10	572-00062-000	SCARLET ELM LLC	101 MISSION ST SUITE 505,SAN FRANCISCO 94105	AV	29.66	30.82	30.82
8	15-03-10	572-00064-000	SCARLET ELM LLC	101 MISSION ST SUITE 505,SAN FRANCISCO 94105	AV	38.45	38.02	38.02
8	15-03-10	572-00065-000	SCARLET ELM LLC	101 MISSION ST SUITE 505,SAN FRANCISCO 94105	AV	53.9	54.31	54.31
8	15-03-10	572-00066-001	SCARLET ELM LLC	101 MISSION ST SUITE 505,SAN FRANCISCO 94105	AV	8.2	7.56	7.56
8	15-03-10	572-00069-000	SCARLET ELM LLC	101 MISSION ST SUITE 505,SAN FRANCISCO 94105	AV	39.48	41.96	41.96
8	15-03-10	572-00071-000	SCARLET ELM LLC	101 MISSION ST SUITE 505,SAN FRANCISCO 94105	AV	38.68	38.51	38.51
8	15-03-10	572-00074-000	SCARLET ELM LLC	101 MISSION ST SUITE 505,SAN FRANCISCO 94105	AV	88.67	86.46	86.46
8	15-03-10	572-00075-000	SCARLET ELM LLC	101 MISSION ST SUITE 505,SAN FRANCISCO 94105	AV	38.62	40.95	40.95
8	15-03-10	572-00078-000	SCARLET ELM LLC	101 MISSION ST SUITE 505,SAN FRANCISCO 94105	AV	19.05	19.89	19.89
8	15-03-10	572-00079-000	SCARLET ELM LLC	101 MISSION ST SUITE 505,SAN FRANCISCO 94105	AV	48.87	56.45	56.45
8	15-03-10	572-00080-000	SCARLET ELM LLC	101 MISSION ST SUITE 505,SAN FRANCISCO 94105	AI	98.43	100.27	100.27
8	15-03-10	572-00084-000	SCARLET ELM LLC	101 MISSION ST SUITE 505,SAN FRANCISCO 94105	AV	48.88	45.40	45.40
8	15-03-10	572-00085-000	SCARLET ELM LLC	101 MISSION ST SUITE 505,SAN FRANCISCO 94105	AV	26.92	25.00	25.00
8	15-03-10	572-00097-000	SCARLET ELM LLC	101 MISSION ST SUITE 505,SAN FRANCISCO 94105	AV	41.33	43.11	43.11
8	15-03-10	572-00117-000	SCARLET ELM LLC	101 MISSION ST SUITE 505,SAN FRANCISCO 94105	AV	23.89	23.31	23.31

MAP PAGE	SECTION TOWNSHIP RANGE	PARCEL NUMBER	OWNER NAME	* OWNER ADDRESS	*TYPE	ASSESSOR ACRE	GIS ACRE	LEVEED ACRE
8	15-03-10	572-00120-000	SCARLET ELM LLC	101 MISSION ST SUITE 505,SAN FRANCISCO 94105	AV	57.4	60.66	60.66
8	15-03-10	572-00121-000	SCARLET ELM LLC	101 MISSION ST SUITE 505,SAN FRANCISCO 94105	AV	71.28	68.15	68.15
8	15-03-10	572-00122-000	SCARLET ELM LLC	101 MISSION ST SUITE 505,SAN FRANCISCO 94105	AV	72.86	73.25	73.25
8	15-03-10	572-00123-000	SCARLET ELM LLC	101 MISSION ST SUITE 505,SAN FRANCISCO 94105	AV	115.81	91.15	91.15
8	15-03-10	572-00124-000	SCARLET ELM LLC	101 MISSION ST SUITE 505,SAN FRANCISCO 94105	AV	115.84	99.11	99.11
8	15-03-10	572-00126-000	SCARLET ELM LLC	101 MISSION ST SUITE 505,SAN FRANCISCO 94105	AV	50.41	58.13	58.13
8	15-03-10	572-00127-000	SCARLET ELM LLC	101 MISSION ST SUITE 505,SAN FRANCISCO 94105	AV	24.69	27.26	27.26
8	18-03-09	001-00890-000	PEEK FARM LTD PARTNERSHIP	PO BOX 87,ENGLAND 72046-0087	AV	108.25	108.32	108.32
8	18-03-09	001-00892-000	MORSE JOHN TUCKER ET AL	10 LEGARE ST,CHARLESTON 29401	AV	60.2	60.45	60.45
8	19-03-09	001-00900-000	TUCKER S E PLANTATION LLC	200 S COMMERCE STE 300,LITTLE ROCK 72201	AV	200	202.15	202.15
8	19-03-09	001-00904-000	CJS HOLDINGS LLC	11 EDENWOOD LN,NORTH LITTLE ROCK 72116	AV	20	20.64	20.64
8	19-03-09	001-00908-000	EDWARDS JASPER S TRUSTEE ET AL	8708 EARL CHADICK RD,SHERRILL 72152	AV	1	0.96	0.96
8	19-03-09	001-00909-000	EDWARDS JASPER S TRUSTEE	8708 EARL CHADICK RD,SHERRILL 72152	AV	19	18.64	18.64
8	19-03-09	001-00910-000	MORSE JOHN TUCKER ET AL	10 LEGARE ST,CHARLESTON 29401	AV	48.65	48.80	48.80
8	19-03-09	001-00911-000	PEEK FARM LTD PARTNERSHIP	PO BOX 87,ENGLAND 72046-0087	AV	40	40.79	40.79
8	19-03-09	001-00912-000	CJS HOLDINGS LLC	11 EDENWOOD LN,NORTH LITTLE ROCK 72116	AV	40	40.73	40.73
8	19-03-09	001-00913-000	MORSE JOHN TUCKER ET AL	10 LEGARE ST,CHARLESTON 29401	AV	80	81.48	81.48
8	19-03-09	001-00916-000	SCARLET ELM LLC	101 MISSION ST SUITE 505,SAN FRANCISCO 94105	AV	40	40.48	40.48
8	19-03-09	001-00917-000	FULL HARVEST AGRI HOLDCO II LLC	73 JANSSEN PL,KANSAS CITY 64109-2622	AV	40	40.60	40.60
8	24-03-10	001-01318-000	WHITEHEAD FAMILY FARMS LLC	103 COTTONWOOD DR,ENGLAND 72046	AV	80	80.90	80.90
8	24-03-10	001-01319-000	SCARLET ELM LLC	101 MISSION ST SUITE 505,SAN FRANCISCO 94105	AV	40	40.75	40.75
8	30-03-09	001-01060-000	FULL HARVEST AGRI HOLDCO II LLC	73 JANSSEN PL,KANSAS CITY 64109-2622	AV	79.88	80.82	80.82
8	30-03-09	001-01061-000	SCARLET ELM LLC	101 MISSION ST SUITE 505,SAN FRANCISCO 94105	AV	205.96	208.51	208.51
8	30-03-09	001-01062-000	U S A		EG	2.3	2.30	2.30
8	30-03-09	001-01066-000	NORSWORTHY LAND CO	PO BOX 468,ENGLAND 72046-0468	AV	120	122.54	122.54
8	30-03-09	001-01068-000	U S GOVERNMENT		EG	47.94	47.89	47.89
8	30-03-09	507-00044-000	NORSWORTHY LAND CO	PO BOX 468,ENGLAND 72046-0468	AV	81.73	81.41	81.41
9	15-03-10	572-00001-000	MAYNARD DANNY SR ET AL	PO BOX 330,ENGLAND 72046-0330	AM	189.11	33.17	33.13
9	15-03-10	572-00001-053	MUSGROVE JIMMY R & WF	P O BOX 165,WRIGHT 72182	AI	1.5	1.46	1.46
9	15-03-10	572-00002-000	MAYNARD DANNY L & WF	PO BOX 330,ENGLAND 72046-0330	CG	1.17	1.18	1.18
9	15-03-10	572-00003-001	HARRIMAN MIKE	46 NORA WAY,OROVILLE 95966	AV	6.9	6.09	2.17
9	15-03-10	572-00026-000	WHITEHEAD FAMILY FARMS LLC	103 COTTONWOOD DR,ENGLAND 72046	AV	15.83	16.45	8.05
9	15-03-10	572-00027-000	WHITEHEAD FAMILY FARMS LLC	103 COTTONWOOD DR,ENGLAND 72046	AV	29.27	29.13	14.40
9	15-03-10	572-00030-000	WHITEHEAD FAMILY FARMS LLC	103 COTTONWOOD DR,ENGLAND 72046	AV	32.9	32.09	25.21
9	15-03-10	572-00032-000	ADANNAC FAMILY PROPERTIES LLC &	15 VALLEY ESTATES DR,LITTLE ROCK 72212	AV	34.9	34.43	34.43
9	15-03-10	572-00033-000	SILCOCK JACK III & ETHEL M	8101 HIGHWAY 256,ENGLAND 72046	AI	2	2.04	1.84
9	15-03-10	572-00034-000	WHITEHEAD FAMILY FARMS LLC	103 COTTONWOOD DR,ENGLAND 72046	AV	36.252	36.02	36.02
9	15-03-10	572-00034-001	MCBEE BILLY DEWAYNE & GENEVA	PO BOX 68,WRIGHT 72182	AV	0.8	0.71	0.71
9	15-03-10	572-00035-000	MCBEE BILLY DEWAYNE & GENEVA	PO BOX 68,WRIGHT 72182	AI	1.148	1.12	1.12
9	15-03-10	572-00051-000	GIBBS GAYLON L & MARY J TRUSTEES	495 STONEY POINT RD,BEEBE 72012	CG	0.89	0.81	0.81
9	15-03-10	572-00051-001	BOST JAMES E & GRACE	PO BOX 10,WRIGHT 72182-0010	AI	31.84	30.21	30.21
9	15-03-10	572-00054-000	BOST JAMES E & GRACE	PO BOX 10,WRIGHT 72182-0010	AV	28.71	29.62	29.62
9	15-03-10	572-00054-001	OSWALT T A	PO BOX 15,WRIGHT 72182-0015	AI	0.75	0.85	0.85
9	15-03-10	572-00057-001	BOST JAMES E & GRACE	PO BOX 10,WRIGHT 72182-0010	AV	31.85	29.91	29.91
9	15-03-10	572-00057-002	BOST GRACE E	PO BOX 10,WRIGHT 72182-0010	AI	2.52	2.48	2.48
9	15-03-10	572-00060-000	ROWE BILLY	5090 CENTRAL HIGH RD,ENGLAND 72046	AV	25.94	27.28	27.28
9	15-03-10	572-00060-002	CLARK R A & KRISTINA	PO BOX 13,WRIGHT 72182-0013	AM	0.98	1.01	1.01
9	15-03-10	572-00060-004	ROWE WADE & TARA	8911 HIGHWAY 256,TUCKER 72168	AI	9	9.16	9.16

MAP PAGE	SECTION TOWNSHIP RANGE	PARCEL NUMBER	OWNER NAME	* OWNER ADDRESS	*TYPE	ASSESSOR ACRE	GIS ACRE	LEVEED ACRE
9	15-03-10	572-00061-000	SHIPLEY JAMES ET AL	8901 HIGHWAY 256,ENGLAND 72046	AI	1	1.02	1.02
9	15-03-10	572-00063-000	HANKINS LOCY BURKS TRUST	38 LAKE VIEW RD,HOUSTON 72070	AV	35.45	34.73	34.73
9	15-03-10	572-00063-001	HANKINS RICHARD E	9103 HIGHWAY 256,TUCKER 72168	AI	3	3.15	3.15
9	15-03-10	572-00066-000	OLIGER HERMAN L & SANDRA A TRUST	2231 CAMPGROUND RD,CABOT 72023	AV	34.94	36.64	36.64
9	15-03-10	572-00067-000	EDWARDS FAMILY TRUST	PO BOX 92,WRIGHT 72182-0092	AV	1.74	1.60	1.60
9	15-03-10	572-00068-000	HARRIMAN SHIRLEY ET AL	16618 COHASSET ST,VAN NUYS 91406	AI	1	0.96	0.96
9	15-03-10	572-00070-000	OLIGER PAUL E & SARAH NELL	9217 HIGHWAY 256,TUCKER 72168	AI	1.47	2.26	2.26
9	15-03-10	572-00070-001	OLIGER HERMAN L & SANDRA A TRUST	2231 CAMPGROUND RD,CABOT 72023	AV	36.57	38.39	38.39
9	15-03-10	572-00072-000	EVANS TRACY ANN	11409 EARL CHADICK RD,TUCKER 72168	AV	1	1.01	1.01
9	15-03-10	572-00072-001	TAYLOR ADAM & CRYSTAL GRIFFITH	802 E JIM FORD RD,SHERRILL 72152	AI	0.5	0.51	0.51
9	15-03-10	572-00072-002	RUPE CHRISTINA	1789 FERGUSON LN,LONOKE 72086	AI	0.81	0.80	0.80
9	15-03-10	572-00073-000	HOUSE DAVID III TRUSTEE	416 PAMELA DR,ENGLAND 72046	AM	74.72	75.28	75.28
9	15-03-10	572-00073-001	HOUSE DAVID III TRUSTEE	416 PAMELA DR,ENGLAND 72046	AM	1.13	1.10	1.10
9	15-03-10	572-00076-000	ADANNAC FAMILY PROPERTIES LLC &	15 VALLEY ESTATES DR,LITTLE ROCK 72212	AV	39.05	40.34	40.34
9	15-03-10	572-00077-000	WHITEHEAD FAMILY FARMS LLC	103 COTTONWOOD,ENGLAND 72046	AV	38.6	38.39	38.39
9	15-03-10	572-00077-001	BAILEY P A & CATHY	PO BOX 166,WRIGHT 72182-0166	AV	1.5	1.28	1.28
9	15-03-10	572-00087-000	WHITEHEAD FAMILY FARMS LLC	103 COTTONWOOD DR,ENGLAND 72046	AV	41.8	41.00	41.00
9	15-03-10	572-00089-000	WHITEHEAD FAMILY FARMS LLC	103 COTTONWOOD RD,ENGLAND 72046	AV	38.6	39.89	39.89
9	15-03-10	572-00093-001	WHITEHEAD FAMILY FARMS LLC	103 COTTONWOOD,ENGLAND 72046	AV	0.66	0.75	0.75
9	15-03-10	572-00099-001	ISBELL BOBBY	PO BOX 334,SCOTT 72142-0334	AI	0.42	0.43	0.43
9	15-03-10	572-00100-000	WHITEHEAD FAMILY FARMS LLC	103 COTTONWOOD,ENGLAND 72046	AV	36.6	36.67	36.67
9	15-03-10	572-00101-000	WHITEHEAD FAMILY FARMS LLC	103 COTTONWOOD,ENGLAND 72046	AI	37.2	37.71	37.71
9	15-03-10	572-00102-000	PIPKIN DAVID & HILARY	PO BOX 7268,PINE BLUFF 71611-7268	AV	45.8	46.64	46.64
9	15-03-10	572-00103-000	CARTY MARTIN C & CONSTANCE K	PO BOX 29,WRIGHT 72182-0029	AI	38.2	39.59	39.59
9	15-03-10	572-00104-000	ADANNAC FAMILY PROPERTIES LLC &	15 VALLEY ESTATES DR,LITTLE ROCK 72212	AV	38.6	37.34	37.34
9	15-03-10	572-00105-000	ADANNAC FAMILY PROPERTIES LLC &	15 VALLEY ESTATES DR,LITTLE ROCK 72212	AV	41.5	39.94	39.94
9	15-03-10	572-00107-000	ADANNAC FAMILY PROPERTIES LLC &	15 VALLEY ESTATES DR,LITTLE ROCK 72212	AV	60.6	43.47	43.47
9	15-03-10	572-00108-000	ADANNAC FAMILY PROPERTIES LLC &	15 VALLEY ESTATES DR,LITTLE ROCK 72212	AV	47.6	49.21	49.14
9	15-03-10	572-00110-000	BEARD HAZEL MYRTLE ET AL	4 S RICHARD DR,PINE BLUFF 71602	AV	44.44	41.84	41.84
9	15-03-10	572-00111-000	MARTIN JIMMY & WF	144 BIRCHWOOD CIR,CABOT 72023	AI	1.34	1.02	1.02
9	15-03-10	572-00112-000	CLUBBS JOYCE ET AL	602 SE 4TH ST,ENGLAND 72046	AI	40.7	54.79	45.05
9	15-03-10	572-00112-001	WRIGHT-PASTORIA WATER ASSN	PO BOX 2,WRIGHT 72182-0002	EG	2	2.03	2.03
9	15-03-10	572-00112-003	MORGAN MARY ELLEN TRUSTEE	9901 HIGHWAY 256 W,TUCKER 72168	AI	1	1.05	1.05
9	15-03-10	572-00113-000	WRIGHT-PASTORIA WATER ASSOC	PO BOX 2,WRIGHT 72182-0002	EG	0.92	0.95	0.95
9	15-03-10	572-00114-000	ADANNAC FAMILY PROPERTIES LLC &	15 VALLEY ESTATES DR,LITTLE ROCK 72212	AI	44.6	49.50	43.28
9	15-03-10	572-00115-000	CEDAR ROOT FARM LLC	PO BOX 29,WRIGHT 72182-0029	AV	7.9	7.68	7.68
9	15-03-10	572-00115-001	HANKINS GEORGE ET AL	4305 MARION DR,ENGLAND 72046	AI	2.29	2.35	2.35
9	15-03-10	572-00115-002	WILLETT JOHN MARK	412 CLINTON ST,ARKADELPHIA 71923	AM	0.72	0.69	0.69
9	15-03-10	572-00115-003	HANKINS LOCY BURKS TRUST	38 LAKE VIEW RD,HOUSTON 72070	AM	39.79	42.82	42.82
9	15-03-10	572-00116-000	HANKINS LOCY BURKS TRUST	38 LAKE VIEW RD,HOUSTON 72070	AI	40.5	49.08	42.39
9	15-03-10	572-00116-009	MORRIS MARGARET G H ET AL	9100 HIGHWAY 256,WRIGHT 72182	AI	2	1.50	1.50
9	15-03-10	572-00118-000	HANKINS LOCY BURKS TRUSTEE	38 LAKE VIEW RD,HOUSTON 72070	AV	40.5	44.19	39.93
9	15-03-10	572-00118-018	HANKINS BILLY DALE	PO BOX 2257,MOUNTAIN VIEW 72560-2257	AI	2	2.17	2.17
9	15-03-10	572-00119-000	ADANNAC FAMILY PROPERTIES LLC &	15 VALLEY ESTATES DR,LITTLE ROCK 72212	AV	45.71	26.74	26.74
9	15-03-10	572-00119-001	WILSON ROBERT A & DENISE H	PO BOX 1011,MC GEHEE 71654-1011	AV	31.19	31.96	31.96
9	21-03-10	001-01305-000	WAC FAMILY LTD PARTNERSHIP	PO BOX 264,ENGLAND 72046-0264	AI	317.16	330.09	91.10
9	22-03-10	001-01307-001	WRIGHT PASTORIA FIRE ASSOC	PO BOX 52,WRIGHT 72182-0052	EF	10.4	9.83	9.83
9	22-03-10	001-01309-000	WAC FAMILY LTD PARTNERSHIP	PO BOX 264,ENGLAND 72046-0264	AV	20	18.34	18.34

MAP PAGE	SECTION TOWNSHIP RANGE	PARCEL NUMBER	OWNER NAME	* OWNER ADDRESS	*TYPE	ASSESSOR ACRE	GIS ACRE	LEVEED ACRE
9	22-03-10	001-01310-000	PLUM BAYOU BAPTIST CHURCH TR	PO BOX 129,WRIGHT 72182-0129	ER	3.32	2.63	2.63
9	22-03-10	001-01313-000	DAPHNE PROPERTIES LLC	1430 HIGHWAY 138,MONTICELLO 71655	AI	0.79	1.10	1.10
9	22-03-10	001-01314-000	CHAMBERS GENEVA	6005 CLARK THOMAS RD,ENGLAND 72046	AI	0.24	0.21	0.21
9	22-03-10	001-01314-001	BAILEY KEITH & JENNY	295 GRANT 9,SHERIDAN 72150	AV	0.19	0.17	0.17
9	22-03-10	001-01314-002	CHAMBERS CLIFFORD	3024 N MIDLAND DR,PINE BLUFF 71603	AI	0.74	0.74	0.74
9	22-03-10	001-01315-000	WHITEHEAD FAMILY FARMS LLC	103 COTTONWOOD DR,ENGLAND 72046	AM	5.34	5.34	5.34
9	22-03-10	001-01316-000	CROW WILLIAM R JR & WF	2206 RAY DEAN RD,TUCKER 72168	CG	0.38	0.57	0.57
9	27-03-10	001-01324-000	WAC FAMILY LTD PARTNERSHIP	PO BOX 264,ENGLAND 72046-0264	AV	131.24	182.80	59.95
9	27-03-10	572-00112-002	MORGAN MARY ELLEN TRUSTEE	9901 HIGHWAY 256 W,TUCKER 72168	AV	1	1.08	1.08
9	28-03-10	001-01327-000	WAC FAMILY LTD PARTNERSHIP	PO BOX 264,ENGLAND 72046-0264	AM	270.5	345.55	222.69
9	35-03-10	572-00088-000	WHITEHEAD FAMILY FARMS LLC	103 COTTONWOOD,ENGLAND 72046	AV	38.6	39.61	39.61
10	06-04-09	001-02938-001	SCARLET ELM LLC	101 MISSION ST SUITE 505,SAN FRANCISCO 94105	AV	0.96	0.96	0.96
10	06-04-09	001-02939-000	SCARLET ELM LLC	101 MISSION ST SUITE 505,SAN FRANCISCO 94105	AV	25.95	27.07	27.07
10		39968 001-02941-000	FREEMAN WILLIAM	7713 EARL CHADICK RD,SHERRILL 72152	AI	30	33.99	33.99
10	06-04-09	001-02942-000	FREEMAN WILLIAM III	4 SILVERLEAF COURT,LITTLE ROCK 72202	AV	21.39	18.47	18.47
10	06-04-09	001-02945-000	HUGHES SHARRON	1504 MOLSON LAKE DR,LEANDER 78641	AV	0.05	0.03	0.03
10	06-04-09	001-02946-000	IVERSON SAM & WILLE MAE	7701 EARL CHADICK RD,SHERRILL 72152	AI	0.5	0.43	0.43
10	06-04-09	001-02948-000	CHIDESTER NAT & WF	PO BOX 118,SHERRILL 72152-0118	AI	0.2	0.38	0.38
10	06-04-09	001-02949-000	JACKSON SAM	PO BOX 16,SHERRILL 72152-0016	AV	3.25	3.53	3.53
10	06-04-09	001-02949-001	WALLACE ICIPHENE	7709 EARL CHADICK RD,SHERRILL 72152	AM	0.5	0.64	0.64
10	06-04-09	001-02949-003	CHESTNUT ENTERPRISES LLC	8606 EARL CHADICK RD,SHERRILL 72152	AV	0.5	0.59	0.59
10	06-04-09	001-02950-000	SMITH WILLIE & FREDDIE MAE TR	8025 BERMAN LN,DOWNEY 90242-2403	AV	5	5.34	5.34
10	06-04-09	001-02951-000	PIPKIN FARMS	5901 EARL CHADICK RD,SHERRILL 72152	AV	15.44	14.58	14.58
10	07-04-09	001-02975-000	BUTLER ROSIE	905 PINEBERGEN RD,PINE BLUFF 71603	AV	1	1.03	1.03
10	07-04-09	001-02976-000	IVERSON WILLIE & NORMA & CORNELIOUS	1708 S SPRUCE ST,PINE BLUFF 71603	AV	2	2.02	2.02
10	07-04-09	001-02977-000	RANDLE L J & GLORIA	11101 PRINCETON PIKE,PINE BLUFF 71602	AI	1.27	1.43	1.43
10	07-04-09	001-02977-002	RANDLE L J & GLORIA TRUST	11101 PRINCETON PIKE,WHITE HALL 71602	AI	0.48	0.57	0.57
10	07-04-09	001-02978-000	MAZIQUE Z M DR TRUST	1929 8TH AVE,LOS ANGELES 90018	AV	46.24	46.19	46.19
10	07-04-09	001-02980-000	RICHARDSON JOYCE M & WILLIAM	6501 EARL CHADICK RD,SHERRILL 72152	AI	0.5	0.85	0.85
10	01-04-10	001-03355-000	SCARLET ELM LLC	101 MISSION ST SUITE 505,SAN FRANCISCO 94105	AV	60	59.06	59.06
10	01-04-10	001-03358-000	WOOLFOLK RIDLEY H ET AL	2702 E 10TH AVE ,PINE BLUFF 71601	AV	25.18	23.70	23.70
10	01-04-10	001-03360-000	JARSEW LLC	2800 PERCY MACHIN DR,NORTH LITTLE ROCK 72114	AV	3	3.33	3.33
10	01-04-10	001-03361-000	MILES JOHNNIE	106 JOHNNIES LN,SHERRILL 72152	AV	3	3.01	3.01
10	01-04-10	001-03362-000	IH POWERSOURCE LLC	8606 EARL CHADICK RD,SHERRILL 72152	AV	4	3.82	3.82
10	01-04-10	001-03364-000	JONES PAMELA DENISE ET AL	1405 DOUGLAS AVE,SAINT LOUIS 63177	AV	20	19.92	19.92
10	01-04-10	001-03365-000	ROGERS LESLIE J ET AL TRUSTEES	808 S ROSELAWN DR,WEST MEMPHIS 72301-2444	AV	37.897	34.61	34.61
10	01-04-10	001-03366-000	BROWN CHRISTINE JONES ET AL	7356 S GREEN ST,CHICAGO 60621	AV	32	32.94	32.94
10	01-04-10	001-03366-001	THOMAS CURLEE & DIANN	3518 WILCOX AVE,BELLWOOD 60104	AV	8	7.95	7.95
10	01-04-10	001-03367-000	HOPKINS FLORA	1704 13TH AVE ,PINE BLUFF 71603	AI	0.11	0.14	0.14
10	01-04-10	001-03368-000	WILLIAMS ULESS T	2007 REED ST,PINE BLUFF 71601	AI	0.993	0.99	0.99
10	01-04-10	001-03369-000	WILKINS JOSETTA E	303 HENRY WILKINS III DR,PINE BLUFF 71601	AV	37.78	38.29	38.29
10	01-04-10	001-03370-000	EDWARDS JEAN C & ARTEMEZE (BD)	8607 EARL CHADICK RD,SHERRILL 72152	AV	37.78	38.57	38.57
10	01-04-10	001-03371-000	LAURA J'S-EDWARDS INC	303 N MAPLE ST,PINE BLUFF 71601	AV	80	81.20	81.20
10	01-04-10	001-03372-000	WILLIAMS WILMON & WF	3166 EVELYN CT,FRANKLIN 37064	AV	16	15.62	15.62
10	01-04-10	001-03373-000	JONES PAMELA DENISE	1405 DOUGLAS AVE,SAINT LOUIS 63177	AV	24	23.50	23.50
10	01-04-10	001-03374-000	LAURA J'S-EDWARDS INC	303 N MAPLE ST,PINE BLUFF 71601	AV	37.77	38.13	38.13
10	01-04-10	001-03374-001	EDWARDS EDWIN JAY	1330 N FIELDSTONE AVE,FAYETTEVILLE 72704-2105	AV	1	1.17	1.17
10	01-04-10	001-03375-000	EDWARDS JEAN C & ARTEMEZE (BD)	8607 EARL CHADICK RD,SHERRILL 72152	AI	1	1.71	1.71

MAP PAGE	SECTION TOWNSHIP RANGE	PARCEL NUMBER	OWNER NAME	* OWNER ADDRESS	*TYPE	ASSESSOR ACRE	GIS ACRE	LEVEED ACRE
10	01-04-10	001-03376-000	WRIGHT-PASTORIA WATER ASSOC	PO BOX 2,WRIGHT 72182-0002	EG	0.23	0.27	0.27
10	01-04-10	001-03377-000	EDWARDS JIMMIE LEE	1711 S PACK RD,SHERRILL 72152	AI	1	1.35	1.35
10	01-04-10	001-03378-000	LAURA J'S-EDWARDS INC	303 N MAPLE ST,PINE BLUFF 71601	AV	37.9	38.85	38.85
10	01-04-10	001-03379-000	EDWARDS JACQUELYN A ET AL	8708 EARL CHADICK RD,SHERRILL 72152	AI	0.5	0.76	0.76
10	01-04-10	001-03380-000	EDWARDS ICY MAE	2300 S MAIN ST,PINE BLUFF 71601	AV	0.6	1.69	1.69
10	01-04-10	001-03381-000	HARRIS IOLA	8708 EARL CHADICK RD,SHERRILL 72152	AV	16.14	16.01	16.01
10	01-04-10	001-03382-000	JONES PAMELA DENISE	1405 DOUGLAS AVE,SAINT LOUIS 63177	AV	9	9.42	9.42
10	01-04-10	001-03383-000	WILLIAMS CURTIS JR ET AL	8201 EARL CHADICK RD,SHERRILL 72152	AV	7	7.13	7.13
10	01-04-10	001-03384-000	EDWARDS STERLING REVO TRUST	12332 W 85TH TERRACE APT 1023,LENEXA 66215	AV	1	1.06	1.06
10	01-04-10	001-03385-000	EDWARDS STERLING REVO TRUST	12332 W 85TH TERRACE APT 1023,LENEXA 66215	AV	1	1.03	1.03
10	01-04-10	001-03386-000	EDWARDS STERLING REVO TRUST	12332 W 85TH TERRACE APT 1023,LENEXA 66215	AV	9.6	8.90	8.90
10	01-04-10	001-03387-000	ARKANSAS STATE OF	STATE CAPITOL,LITTLE ROCK 72203	EG	1.66	1.07	1.07
10	01-04-10	001-03388-000	FREEMAN WILLIAM JR & WF	7713 EARL CHADICK RD,SHERRILL 72152	AV	8.33	9.26	9.26
10	01-04-10	001-03389-000	ROGERS LESLIE J ET AL TRUSTEES	808 S ROSELAWN DR,WEST MEMPHIS 72301-2444	AV	0.363	0.32	0.32
10	01-04-10	001-03390-000	NORTHERN & WESTERN ARK FARMS INC		AV	0.07	0.15	0.15
10	01-04-10	001-03391-000	RIVERA LUIS IGNACIO	1660 JESSAMINE AVE E,SAINT PAUL 55106	AV	0.07	0.14	0.14
10	01-04-10	001-03392-000	NATHANIEL CHARLEY & BERTHA	3015 S POPLAR ST,PINE BLUFF 71603	AV	0.25	0.46	0.46
10	01-04-10	001-03393-000	EBENEZER LODGE #138	618 BARROW DR,PINE BLUFF 71601	AM	0.25	0.28	0.28
10	01-04-10	001-03394-000	SMITH STELLA M & STANLEY	3903 ADVENTURE LN ,PINE BLUFF 71603	AV	0.1	0.21	0.21
10	01-04-10	001-03395-000	MILES JOHNNIE	106 JOHNNIES LN,SHERRILL 72152	AV	6	6.04	6.04
10	01-04-10	001-03396-000	KELLY LULA ET AL	3903 ADVENTURE LN,PINE BLUFF 71603	AV	2.525	2.57	2.57
10	01-04-10	001-03396-001	JORDAN RICKEY & FRANCES LOVE	621 BARROW DR,PINE BLUFF 71601	AI	1	0.95	0.95
10	01-04-10	001-03397-000	SMITH STELLA MAE	PO BOX 62,SHERRILL 72152-0062	AV	0.475	0.46	0.46
10	01-04-10	001-03398-000	WILLIAMS CURTIS JR ET AL	8201 EARL CHADICK RD,SHERRILL 72152	AI	20	19.84	19.84
10	01-04-10	001-03399-000	JONES PAMELA DENISE ET AL	1405 DOUGLAS AVE,SAINT LOUIS 63177	AV	20	19.32	19.32
10	01-04-10	001-03400-000	JASPER RUBY FAY	203 WATER OAK DR,CEDAR PARK 78613	AV	1.26	0.85	0.85
10	01-04-10	001-03401-000	REED SONYA WILLIAMS	PO BOX 167,SHERRILL 72152-0167	AV	0.5	0.53	0.53
10	01-04-10	001-03402-000	WILLIAMS RUTHIE	PO BOX 382,ALTHEIMER 72004-0382	AV	0.5	0.54	0.54
10	01-04-10	001-03403-000	EDWARDS JASPER S TRUSTEE ET AL	8708 EARL CHADICK RD,SHERRILL 72152	AV	1.3	1.28	1.28
10	01-04-10	001-03403-001	TROWSER & HATTIEX CORP ET AL	PO BOX 77825,FORT WORTH 76177-7825	AV	9.2	8.55	8.55
10	01-04-10	001-03403-002	DRIVER JACKIE EDWARDS ET AL	110 TWISTED OAK LN,CRAWFORD 76638	AV	15	14.84	14.84
10	01-04-10	001-03404-000	EDWARDS JERIAL	PO BOX 2386,TULSA 74101	AV	8.9	8.45	8.45
10	01-04-10	001-03405-000	BROWN CHRISTINE JONES ET AL	7356 S GREEN ST,CHICAGO 60621	AV	25.125	24.72	24.72
10	01-04-10	001-03406-000	ARKANSAS STATE OF	STATE CAPITOL,LITTLE ROCK 72203	EG	1.6	1.09	1.09
10	01-04-10	001-03407-000	MARTIN WILLIE MAE & MALVIN	106 JOHNNIES LN,SHERRILL 72152	AI	2.3	2.33	2.33
10	01-04-10	001-03408-000	THOMPSON DEBORAH	7500 EARL CHADICK RD,SHERRILL 72152	AI	0.5	0.67	0.67
10	01-04-10	001-03409-000	BINNS LARNIEL TRUSTEE	3212 S BRYANT ST,LITTLE ROCK 72204	AI	1.375	1.50	1.50
10	02-04-10	001-03410-000	LAURA J'S-EDWARDS INC	303 N MAPLE ST,PINE BLUFF 71601	AV	20	19.18	19.18
10	02-04-10	001-03411-000	LAURA J'S-EDWARDS INC	303 N MAPLE ST,PINE BLUFF 71601	AV	60	61.61	61.61
10	02-04-10	001-03412-000	LAURA J'S-EDWARDS INC	303 N MAPLE ST,PINE BLUFF 71601	AV	30	30.39	30.39
10	02-04-10	001-03413-000	EDWARDS ICY MAE	2300 S MAIN ST,PINE BLUFF 71601	AV	50	50.22	50.22
10	02-04-10	001-03414-000	CHADICK EARL BUDDY & SUSAN LESH	PO BOX 3618,FAYETTEVILLE 72702-3618	AV	160	161.47	159.53
10	02-04-10	001-03415-000	HAYBAR PROPERTIES LLC	PO BOX 3395,LITTLE ROCK 72203-3395	AV	20	17.81	17.81
10	02-04-10	001-03416-000	LOCKETT DANNY	1814 W BELL ST,PINE BLUFF 71601	AM	18	18.41	18.41
10	02-04-10	001-03417-000	MONTGOMERY CHARLIE	9505 EARL CHADICK RD,SHERRILL 72152	AI	0.5	0.54	0.54
10	02-04-10	001-03418-000	DORN DEBRA	1019 S PLUM ST,PINE BLUFF 71603	AM	0.25	0.25	0.25
10	02-04-10	001-03419-000	CHRISTOPHER CHARLIE	1501 W 23RD AVE,PINE BLUFF 71603	AV	0.25	0.26	0.26
10	02-04-10	001-03420-000	WALLACE MONROE	501 LOCKETT RD,SHERRILL 72152	AV	0.5	0.46	0.46

MAP PAGE	SECTION TOWNSHIP RANGE	PARCEL NUMBER	OWNER NAME	* OWNER ADDRESS	*TYPE	ASSESSOR ACRE	GIS ACRE	LEVEED ACRE
10	02-04-10	001-03421-000	MCKINZIE TEREEL LANGHAM	3371 NW 42ND ST,LAUDERDALE LAKES 33309	AM	0.5	0.18	0.18
10	02-04-10	001-03422-000	PIPKIN DAVID ET AL	5101 PIPKIN GLOVER RD,SHERRILL 72152	AV	80	80.26	22.49
10	02-04-10	001-03423-000	PIPKIN DAVID & HILLARY	5605 PIPKIN GLOVER RD,SHERRILL 72152	AV	40	42.46	41.88
10	02-04-10	001-03424-000	EDWARDS ICY MAE	2300 S MAIN ST,PINE BLUFF 71601	AI	157.32	159.80	159.80
10	02-04-10	001-03425-000	LAURA J'S-EDWARDS INC	303 N MAPLE ST,PINE BLUFF 71601	AV	0.6	0.83	0.83
10	02-04-10	001-03426-000	EDWARDS THORN VAN	1502 AVONDALE DR,PINE BLUFF 71601	AV	1.08	1.16	1.16
10	02-04-10	001-03427-000	WILLIAMS BERNICE EDWARDS	4070 N 7TH ST,MILWAUKEE 53209	AV	1	1.28	1.28
10	03-04-10	001-03428-000	CHADICK EARL BUDDY & SUSAN LESH	PO BOX 3618,FAYETTEVILLE 72702-3618	AV	102	94.65	33.36
10	11-04-10	001-03572-000	SCARLET ELM LLC	101 MISSION ST SUITE 505,SAN FRANCISCO 94105	AV	120	121.44	121.44
10	11-04-10	001-03572-001	VANDERPOOL JEFFERY & VICTORIA	702 MONK RD,WHITE HALL 71602	AV	10	9.90	9.90
10	11-04-10	001-03577-000	SPEED KISSIE	5709 EARL CHADICK RD,SHERRILL 72152	AV	40	41.09	41.09
10	11-04-10	001-03578-000	EDWARDS JASPER S TRUSTEE	8708 EARL CHADICK RD,SHERRILL 72152	AV	5	4.64	4.64
10	11-04-10	001-03579-000	PIPKIN DAVID & HILLARY	5605 PIPKIN GLOVER RD,SHERRILL 72152	AV	15	14.95	4.84
10	11-04-10	001-03580-000	VANDERPOOL JEFFERY & VICTORIA	702 MONK RD,WHITE HALL 71602	AV	51.3	48.81	20.75
10	11-04-10	001-03591-000	SHAW PAMELA ET AL	3604 EARL CHADICK RD,SHERRILL 72152	AV	40	41.09	41.09
10	11-04-10	001-03592-000	SHAW PAMELA ET AL	3604 EARL CHADICK RD,SHERRILL 72152	AV	40	41.18	41.18
10	12-04-10	001-03596-000	MAZIQUE Z M & ELLA B	1929 8TH AVE,LOS ANGELES 90018	AV	80	82.26	82.26
10	12-04-10	001-03597-000	TROWSER & HATTIEX CORP	PO BOX 77825,FORT WORTH 76177-7825	AV	15.55	14.00	14.00
10	12-04-10	001-03598-000	WILLIAMS WILMON	3166 EVELYN CT,FRANKLIN 37064	AV	12.23	13.35	13.35
10	12-04-10	001-03599-000	WILLIAMS WILMON	3166 EVELYN CT,FRANKLIN 37064	AV	12.22	13.13	13.13
10	12-04-10	001-03600-000	BINNS LARNIEL TRUSTEE	3212 S BRYANT ST,LITTLE ROCK 72204	AV	144.45	147.18	147.18
10	12-04-10	001-03601-000	FREEMAN WILLIAM JR & WF	7713 EARL CHADICK RD,SHERRILL 72152	AV	7.5	7.20	7.20
10	12-04-10	001-03602-000	FREEMAN WILLIAM JR & WF	7713 EARL CHADICK RD,SHERRILL 72152	AV	7.5	6.99	6.99
10	12-04-10	001-03604-000	EDWARDS ICY MAE	2300 S MAIN ST,PINE BLUFF 71601	AV	40	40.13	40.13
10	12-04-10	001-03609-000	MAZIQUE Z M DR	1929 8TH AVE,LOS ANGELES 90018	AV	80	82.66	82.66
10	12-04-10	001-03610-000	JAMES DEBBIE	416 SPEARS RD,PINE BLUFF 71602	AV	152	153.52	153.52
10	12-04-10	001-03610-001	PIPKIN DAVID & HILLARY	5101 PIPKIN GLOVER RD,SHERRILL 72152	AV	2	1.47	1.47
10	15-03-10	572-00081-000	SCARLET ELM LLC	101 MISSION ST SUITE 505,SAN FRANCISCO 94105	AV	40.15	49.31	49.31
10	15-03-10	572-00082-000	SCARLET ELM LLC	101 MISSION ST SUITE 505,SAN FRANCISCO 94105	AV	42.39	43.13	43.13
10	15-03-10	572-00083-000	SCARLET ELM LLC	101 MISSION ST SUITE 505,SAN FRANCISCO 94105	AV	36.38	36.55	36.55
10	15-03-10	572-00091-000	WHITEHEAD FAMILY FARMS LLC	103 COTTONWOOD DR,ENGLAND 72046	AV	40.7	39.37	39.37
10	15-03-10	572-00092-000	WHITEHEAD FAMILY FARMS LLC	103 COTTONWOOD DR,ENGLAND 72046	AV	39.51	39.04	39.04
10	15-03-10	572-00092-001	HUGHES DAVID A	10501 EARL CHADICK RD,TUCKER 72168	AI	0.69	0.73	0.73
10	15-03-10	572-00093-000	WHITEHEAD FAMILY FARMS LLC	103 COTTONWOOD DR,ENGLAND 72046	AV	38.54	39.00	39.00
10	15-03-10	572-00094-000	WHITEHEAD FAMILY FARMS LLC	103 COTTONWOOD DR,ENGLAND 72046	AV	39	44.92	44.92
10	15-03-10	572-00095-000	SCARLET ELM LLC	101 MISSION ST SUITE 505,SAN FRANCISCO 94105	AV	49.9	52.97	52.97
10	15-03-10	572-00096-000	SCARLET ELM LLC	101 MISSION ST SUITE 505,SAN FRANCISCO 94105	AV	60.27	65.14	65.14
10	15-03-10	572-00098-000	SCARLET ELM LLC	101 MISSION ST SUITE 505,SAN FRANCISCO 94105	AV	48.41	48.08	48.08
10	15-03-10	572-00099-000	WHITEHEAD FAMILY FARMS LLC	103 COTTONWOOD DR,ENGLAND 72046	AV	38.08	40.37	40.37
10	15-03-10	572-00106-000	ADANNAC FAMILY PROPERTIES LLC &	15 VALLEY ESTATES DR,LITTLE ROCK 72212	AV	63.6	38.43	38.43
10	15-03-10	572-00109-000	SCARLET ELM LLC	101 MISSION ST SUITE 505,SAN FRANCISCO 94105	AV	40.27	34.10	34.10
10	15-03-10	572-00125-000	SCARLET ELM LLC	101 MISSION ST SUITE 505,SAN FRANCISCO 94105	AV	105.31	112.66	112.66
10	31-03-09	001-01090-001	SCARLET ELM LLC	101 MISSION ST SUITE 505,SAN FRANCISCO 94105	AV	0.8	0.91	0.91
10	34-03-10	001-01393-000	PIPKIN DAVID & HILARY	PO BOX 7268,PINE BLUFF 71611-7268	AV	107.2	110.27	105.99
10	34-03-10	001-01394-000	CHILDERS ALMA & BENNY LEE	3405 MARION DR,ENGLAND 72046	AV	40	42.30	42.30
10	35-03-10	572-00086-000	MAYNARD DANNY SR ET AL	PO BOX 330,ENGLAND 72046-0330	AV	48.23	50.62	50.62
10	36-03-10	001-01399-000	SCARLET ELM LLC	101 MISSION ST SUITE 505,SAN FRANCISCO 94105	AV	280	283.20	283.20
10	36-03-10	001-01401-000	CULPEPPER RUTHIE ET AL	2007 W REED ST ,PINE BLUFF 71601	AV	40	40.33	40.33

MAP PAGE	SECTION TOWNSHIP RANGE	PARCEL NUMBER	OWNER NAME	* OWNER ADDRESS	*TYPE	ASSESSOR ACRE	GIS ACRE	LEVEED ACRE
11	05-04-09	001-02930-000	MCGREGOR T M ET AL TR	56 FIEGEL LOOP,CONWAY 72032	AV	161.1	158.14	158.14
11	05-04-09	001-02931-000	MCGREGOR T M ET AL TR	56 FIEGEL LOOP,CONWAY 72032	AV	10	10.75	10.75
11	05-04-09	001-02932-000	BAKER KRISTIAN ALLAN & MEREDITH REBECCA	5711 PIPKIN GLOVER RD,SHERRILL 72152	AV	80	96.85	96.85
11	05-04-09	001-02933-000	ST ANDREW'S FARM LLC	315 E 8TH AVE,PINE BLUFF 71601	AV	320	325.67	325.67
11	05-04-09	001-02935-000	MCGREGOR T M ET AL TR	56 FIEGEL LOOP,CONWAY 72032	AV	80	84.92	84.71
11	06-04-09	001-02936-000	NORSWORTHY LAND CO	PO BOX 468,ENGLAND 72046-0468	AM	260.61	255.85	255.85
11	06-04-09	001-02937-000	NORSWORTHY LAND CO	PO BOX 468,ENGLAND 72046-0468	AV	45.37	39.38	39.38
11	06-04-09	001-02938-000	NORSWORTHY LAND CO	PO BOX 468,ENGLAND 72046-0468	AV	43.04	39.74	39.74
11	06-04-09	001-02940-000	NORSWORTHY LAND CO	PO BOX 468,ENGLAND 72046-0468	AV	40	42.15	42.15
11	06-04-09	001-02943-000	NORSWORTHY LAND CO	PO BOX 468,ENGLAND 72046-0468	AV	40	40.66	40.66
11	06-04-09	001-02944-000	NORSWORTHY LAND CO	PO BOX 468,ENGLAND 72046-0468	AV	80	82.36	82.36
11	06-04-09	001-02947-000	GARRETT BETTY M ET AL TRUSTEES	8601 HIGHWAY 79 N,SHERRILL 72152	AV	40	40.11	40.11
11	06-04-09	001-02952-000	GARRETT BETTY M ET AL TRUSTEES	8601 HIGHWAY 79 N,SHERRILL 72152	AV	40	41.34	41.34
11	06-04-09	001-02954-000	GARRETT BETTY M ET AL TRUSTEES	8601 HIGHWAY 79 N,SHERRILL 72152	AV	80	83.14	83.14
11	07-04-09	001-02955-000	PIPKIN FARMS PARTNERSHIP	5901 EARL CHADICK RD,SHERRILL 72152	AV	20	19.48	19.48
11	07-04-09	001-02956-000	CLARK ZANETTA DENESE	PO BOX 105,SHERRILL 72152-0105	AV	15	15.50	15.51
11	07-04-09	001-02957-000	CLARK ZANETTA DENESE	PO BOX 105,SHERRILL 72152-0105	AV	3.056	2.76	2.76
11	07-04-09	001-02958-000	CLARK JIMMIE J	111 SPRINGVIEW LN APT 115,SUMMERVILLE 29485	AV	1.472	1.66	1.66
11	07-04-09	001-02959-000	FINNELL MARK	846 T RD,BURR OAK 66936	AV	157	157.88	157.88
11	07-04-09	001-02959-001	ADKINS JUANITA & LAWRENCE DAVIS	3701 HORSESHOE LAKE RD,SHERRILL 72152	AI	1	1.00	1.00
11	07-04-09	001-02960-000	PIPKIN FARMS PARTNERSHIP	5901 EARL CHADICK RD,SHERRILL 72152	AV	17.5	18.42	18.42
11	07-04-09	001-02961-000	CLARK ZANETTA DENESE	PO BOX 105,SHERRILL 72152-0105	AV	3.944	3.56	3.56
11	07-04-09	001-02962-000	CLARK JIMMIE J	111 SPRINGVIEW LN APT 115,SUMMERVILLE 29485	AV	2.506	3.04	3.04
11	07-04-09	001-02963-000	CLARK MILBURN & JIMMIE J	111 SPRINGVIEW LN APT 115,SUMMERVILLE 29485	AI	2.2	2.26	2.26
11	07-04-09	001-02964-000	NEW SALEM BAPTIST CHURCH TR	3406 HORSESHOE LAKE RD,SHERRILL 72152	ER	5	5.19	5.19
11	07-04-09	001-02965-000	PIPKIN FARMS PARTNERSHIP	5901 EARL CHADICK RD,SHERRILL 72152	AV	2.85	2.89	2.89
11	07-04-09	001-02966-000	RICHARDSON LEOLA	3202 HORSESHOE LAKE RD,SHERRILL 72152	AI	0.33	0.35	0.35
11	07-04-09	001-02967-000	WEBB BERTHA WILLIAMS	3202 HORSESHOE LAKE RD,SHERRILL 72152	AV	0.33	0.36	0.36
11	07-04-09	001-02969-000	FINNELL PATRICIA J PACK ET AL	846 T RD,BURR OAK 66936	AV	0.06	0.05	0.05
11	07-04-09	001-02970-000	HIGHTOWER JULIUS	706 LEXINGTON,POPLAR BLUFF 63901	AI	0.39	0.39	0.39
11	07-04-09	001-02971-000	GARRETT BETTY M ET AL TRUSTEES	8601 HIGHWAY 79 N,SHERRILL 72152	AV	80	80.88	80.88
11	07-04-09	001-02972-000	PIPKIN FARMS PARTNERSHIP	5901 EARL CHADICK RD,SHERRILL 72152	AM	130	131.62	131.62
11	07-04-09	001-02973-000	PIPKIN FARMS	5901 EARL CHADICK RD,SHERRILL 72152	AM	86.4	91.47	91.47
11	07-04-09	001-02973-001	PIPKIN FARMS	5901 EARL CHADICK RD,SHERRILL 72152	AV	5	5.32	5.32
11	07-04-09	001-02974-000	PIPKIN FARMS	5901 EARL CHADICK RD,SHERRILL 72152	AM	5	5.70	5.70
11	07-04-09	001-02982-000	EDWARDS ICY MAE	2300 S MAIN ST,PINE BLUFF 71601	AV	24	23.83	23.83
11	07-04-09	001-02982-001	EDWARDS STERLING	12332 W 85TH TERRACE APT 1023,LENEXA 66215	AV	1	0.94	0.94
11	07-04-09	001-02983-000	ANDERSON ELLEN	1223 N PALM ST,PINE BLUFF 71601	AV	0.152	0.74	0.74
11	07-04-09	001-02984-000	MCFADDEN DOROTHY JEAN ET AL	906 E 2ND AVE,PINE BLUFF 71601	AV	8.926	8.02	8.02
11	07-04-09	001-02985-000	WILKINS NATHANIEL & GLORIA DEAN	612 S PACK RD,SHERRILL 72152	AI	0.62	0.64	0.64
11	07-04-09	001-02986-000	WASHINGTON JOHNNY LEE & WF	700 S PACK RD,SHERRILL 72152	AI	0.232	0.25	0.25
11	07-04-09	001-02987-000	KIMBLE BETTY JEAN	704 S PACK RD,SHERRILL 72152	AI	0.07	0.23	0.23
11	07-04-09	001-02988-000	SABB MECO	808 S PACK RD,SHERRILL 72152	AM	10	10.71	10.71
11	07-04-09	001-02990-001	SABB MECO	808 S PACK RD,SHERRILL 72152	AI	2.4	2.43	2.43
11	08-04-09	001-02992-000	MCGREGOR T M ET AL TR	56 FIEGEL LOOP,CONWAY 72032	AV	320	315.55	314.25
11	08-04-09	001-02993-000	ST ANDREW'S FARM LLC	315 E 8TH AVE,PINE BLUFF 71601	AV	92.4	86.93	86.93
11	08-04-09	001-02994-000	NORSWORTHY LAND CO	PO BOX 468,ENGLAND 72046-0468	AV	60.94	61.88	61.88
11	08-04-09	001-02994-001	ELLIS LARRY & DORIS T	405 S PACK RD,SHERRILL 72152	AI	6.66	6.69	6.69

MAP PAGE	SECTION TOWNSHIP RANGE	PARCEL NUMBER	OWNER NAME	* OWNER ADDRESS	*TYPE	ASSESSOR ACRE	GIS ACRE	LEVEED ACRE
11	08-04-09	001-02995-000	MCGREGOR T M ET AL TR	56 FIEGEL LOOP,CONWAY 72032	AV	20	20.22	20.22
11	08-04-09	001-02996-000	ST ANDREWS FARM LLC	PO BOX 7808,PINE BLUFF 71611-7808	AV	59.5	59.61	59.61
11	09-04-09	001-03000-000	MCGREGOR T M ET AL TR	56 FIEGEL LOOP,CONWAY 72032	AV	318	312.59	312.59
11	09-04-09	001-03001-000	ARK POWER & LIGHT CO	639 LOYOLA AVE,NEW ORLEANS 70113	PS	2	1.88	1.88
11	31-03-09	001-01076-000	SCARLET ELM LLC	101 MISSON ST SUITE 505,SAN FRANCISCO 94105	AV	320.7	326.84	326.84
11	31-03-09	001-01076-001	NORSWORTHY LAND CO	PO BOX 468,ENGLAND 72046-0468	AV	23.46	23.67	23.67
11	31-03-09	001-01079-000	NORSWORTHY LAND CO	PO BOX 468,ENGLAND 72046-0468	AV	249.6	252.97	252.97
11	31-03-09	001-01079-001	SCARLET ELM LLC	101 MISSION ST SUITE 505,SAN FRANCISCO 94105	AV	30.4	29.76	29.76
11	31-03-09	001-01090-000	NORSWORTHY LAND CO	PO BOX 468,ENGLAND 72046-0468	AV	19.2	21.55	21.55
11	32-03-09	001-01093-000	BREEDLOVE T A ESTATE	3908 EMERSON DR,NORTH LITTLE ROCK 72118	AV	40	38.86	38.86
11	32-03-09	001-01094-000	LAURA J'S-EDWARDS INC	303 N MAPLE ST,PINE BLUFF 71601	AV	240	233.18	233.18
11	32-03-09	001-01096-000	MCGREGOR T M ET AL TR	56 FIEGEL LOOP,CONWAY 72032	AV	102	105.25	105.25
11	32-03-09	001-01098-000	EDWARDS JASPER S TRUSTEE	8708 EARL CHADICK RD,SHERRILL 72152	AV	40	39.33	39.33
11	32-03-09	001-01099-000	NORSWORTHY LAND CO	PO BOX 468,ENGLAND 72046-0468	AV	80	76.70	76.70
11	32-03-09	001-01102-000	BAKER KRISTIAN ALLAN & MEREDITH REBECCA	5711 PIPKIN GLOVER RD,SHERRILL 72152	AV	134.16	128.44	128.44
11	32-03-09	001-01102-001	NORSWORTHY LAND CO	PO BOX 468,ENGLAND 72046-0468	AV	5.84	6.37	6.37
12	02-04-09	001-02902-000	BAKER KRIS & MEREDITH	5711 PIPKIN GLOVER RD,SHERRILL 72152	AV	330.64	329.90	329.90
12	02-04-09	001-02903-000	BAKER KRIS & MEREDITH	5711 PIPKIN GLOVER RD,SHERRILL 72152	AV	75.96	77.61	77.61
12	02-04-09	001-02904-000	ST LOUIS SW RY CO	1700 FARNAM ST 10TH FLOOR S,OMAHA 68102-2010	AV	11.23	3.26	3.26
12	02-04-09	001-02905-000	BAKER KRIS & MEREDITH	5711 PIPKIN GLOVER RD,SHERRILL 72152	AV	82.02	81.70	78.46
12	02-04-09	001-02906-000	PINE BLUFF NATIONAL BANK TRUSTEE	912 S POPLAR ST,PINE BLUFF 71601	AV	107.41	111.20	111.20
12	02-04-09	001-02906-002	FIRST MISS BAPTIST CH OF SHERRIL	PO BOX 4,SHERRILL 72152-0004	ER	0.65	0.69	0.69
12	02-04-09	001-02909-000	BAKER KRIS & MEREDITH	5711 PIPKIN GLOVER RD,SHERRILL 72152	AV	14.17	16.07	15.52
12	02-04-09	001-02909-001	EUSEPPI JOSEPH D & JAMES A	720 BLACKWELL RD,ALTHEIMER 72004	AV	0.27	0.28	0.28
12	02-04-09	001-02909-002	FIRST MISS BAPTIST CH OF SHERRIL	PO BOX 4,SHERRILL 72152-0004	ER	3.4	3.41	3.41
12	02-04-09	001-02910-000	FIRST BAPTIST CH SHERRILL TR	PO BOX 4,SHERRILL 72152-0004	ER	0.4	0.66	0.66
12	02-04-09	001-02911-000	EUSEPPI JOE ET AL	720 BLACKWELL RD,ALTHEIMER 72004	AV	0.58	0.47	0.47
12	02-04-09	001-02913-000	EUSEPPI JOE ET AL	720 BLACKWELL RD,ALTHEIMER 72004	AM	2	1.94	1.94
12	02-04-09	950-02167-000	BREWER H E & SONS	PO BOX 139,WABBASEKA 72175-0139	AM	1.6	1.60	1.60
12	02-04-09	950-02167-004	GODWIN JOHN SR	4111 W QUATTLEBAUM RD,SHERRILL 72152	AM	3.38	3.05	3.05
12	02-04-09	950-02167-005	GODWIN JOHN SR	4111 W QUATTLEBAUM RD,SHERRILL 72152	AM	2.12	2.05	2.05
12	03-04-09	001-02918-000	POWELL FADELLE Q TRUSTEE	8008 FERDALE ,LITTLE ROCK 72223	AV	250.83	266.13	266.13
12	03-04-09	001-02919-000	MEADOW FARM LLC	315 E 8TH AVE,PINE BLUFF 71601	AM	335.04	355.91	355.91
12	03-04-09	001-02920-000	BAKER KRIS & MEREDITH	5711 PIPKIN GLOVER RD,SHERRILL 72152	AI	6	4.07	3.62
12	03-04-09	001-02924-000	BAKER KRIS & MEREDITH	5711 PIPKIN GLOVER RD,SHERRILL 72152	AV	60	47.22	44.98
12	04-04-09	001-02926-000	POWELL FADELLE Q TRUSTEE	8008 FERDALE ,LITTLE ROCK 72223	AV	175.16	162.72	162.72
12	04-04-09	001-02927-000	MCGREGOR T M ET AL TR	56 FIEGEL LOOP,CONWAY 72032	AV	3	3.21	3.21
12	04-04-09	001-02928-000	ANTIOCH MISSIONARY BAPTIST CH	PO BOX 1629,PINE BLUFF 71613-1629	ER	9.59	9.91	9.91
12	04-04-09	001-02929-000	MCGREGOR T M ET AL TR	56 FIEGEL LOOP,CONWAY 72032	AI	491.3	495.34	495.34
12	09-04-09	001-02998-000	MCGREGOR T M ET AL TR	56 FIEGEL LOOP,CONWAY 72032	AV	125	125.68	125.68
12	09-04-09	001-02999-000	MEADOW FARM LLC	315 E 8TH AVE,PINE BLUFF 71601	AV	35	33.19	33.19
12	10-04-09	001-03006-000	MEADOW FARM LLC	315 E 8TH AVE,PINE BLUFF 71601	AV	465.154	449.29	449.29
12	10-04-09	001-03006-002	GATLIN GARY M & DEBRA B	602 JIM FORD RD,SHERRILL 72152	AI	12.4	12.32	12.32
12	10-04-09	001-03006-004	GATLIN GARY M & DEBRA B	602 JIM FORD RD,SHERRILL 72152	AV	13.79	14.62	14.62
12	10-04-09	001-03007-000	BOLIN T J & WF	504 JIM FORD RD,SHERRILL 72152	AI	7.19	6.94	6.94
12	11-04-09	001-03015-000	BARRETT J M III TRUST	28 BRETAGNE CIR,LITTLE ROCK 72223	AV	84.42	53.29	53.29
12	11-04-09	001-03017-000	ST LOUIS SW RY CO	1700 FARNAM ST 10TH FLOOR S,OMAHA 68102-2010	AV	7.34	2.40	2.40
12	11-04-09	001-03018-000	HARRIS LEON	PO BOX 56,SHERRILL 72046-0056	AI	0.5	0.71	0.71

MAP PAGE	SECTION TOWNSHIP RANGE	PARCEL NUMBER	OWNER NAME	* OWNER ADDRESS	*TYPE	ASSESSOR ACRE	GIS ACRE	LEVEED ACRE
12	11-04-09	001-03019-000	PINE BLUFF NATIONAL BANK TRUSTEE	912 S POPLAR ST,PINE BLUFF 71601	AV	70.914	72.66	69.78
12	11-04-09	001-03019-001	HELENA CHEMICAL CO	PO BOX 260888,PLANO 75026-0888	CG	6.02	6.41	6.41
12	11-04-09	001-03019-004	HARRIS LEON JR	PO BOX 56,SHERRILL 72152-0056	AV	2.4	2.45	2.25
12	11-04-09	001-03020-000	TURK HENRY RUSH TRUSTEE	ATTN SIMMONS FIRST TRUST CO,PINE BLUFF 71611-7009	AM	179.6	187.64	187.64
12	11-04-09	001-03020-001	TOMMY'S FLYING SERVICE INC	PO BOX 230,SHERRILL 72152-0230	CG	12.31	10.74	10.74
12	11-04-09	001-03022-000	PINE BLUFF NATIONAL BANK TRUSTEE	912 S POPLAR ST,PINE BLUFF 71601	AV	8.74	10.82	10.82
12	11-04-09	950-01536-000	HOLLAND CHRISTOPHER & REBECCA	PO BOX 74,SHERRILL 72152-0074	RV	0	0.12	0.12
12	11-04-09	950-01618-000	REED SONYA	PO BOX 167,SHERRILL 72152-0167	CV	0.08	0.09	0.09
12	11-04-09	950-01619-000	REED SONYA	PO BOX 167,SHERRILL 72152-0167	CV	0.08	0.09	0.09
12	11-04-09	950-01620-000	REED SONYA	PO BOX 167,SHERRILL 72152-0167	CV	0.08	0.09	0.09
12	11-04-09	950-01621-000	HARRIS LEON JR & SONYA REED	PO BOX 11,SHERRILL 72152-0011	CV	0.08	0.08	0.08
12	11-04-09	950-01622-000	HARRIS LEON JR & SONYA REED	PO BOX 11,SHERRILL 72152-0011	CV	0.08	0.09	0.09
12	11-04-09	950-01623-000	REED SONYA WILLIAMS	PO BOX 167,SHERRILL 72152-0167	CM	0.08	0.09	0.09
12	11-04-09	950-01624-000	SHERRILL CITY OF	PO BOX 203,SHERRILL 72152-0203	EG	0.08	0.09	0.09
12	11-04-09	950-01625-000	SHERRILL CITY OF	PO BOX 159,SHERRILL 72152-0159	EG	0	0.09	0.09
12	11-04-09	950-01626-000	JEWELL TANYA LEE	13421 WILLOW BEACH RD,NORTH LITTLE ROCK 72117	CI	0.321	0.37	0.37
12	11-04-09	950-01630-000	WRIGHT-PASTORIA WATER ASSOC	PO BOX 2,WRIGHT 72182-0002	EG	0	0.48	0.45
12	11-04-09	950-01631-000	HARRIS LEON JR & HARVEY JENKINS	PO BOX 11,SHERRILL 72152-0011	RM	0	0.47	0.47
12	11-04-09	950-02677-000	HARRIS LEON JR & LINDA A	PO BOX 56,SHERRILL 72152-0056	AI	2.33	2.60	2.60
12	26-03-09	001-01022-000	WRIGHT JOHN WILLIAM	35 SCENIC BLVD,LITTLE ROCK 72207	AV	175.82	183.02	136.17
12	27-03-09	001-01031-000	NELSON ANNETTE G BROWN TRUSTEE	811 W MCKINNEY RD,SHERRILL 72152	AV	80.8	77.96	77.96
12	27-03-09	001-01036-000	WRIGHT JOHN WILLIAM	35 SECENIC BLVD,LITTLE ROCK 72207	AV	84.52	85.91	85.91
12	33-03-09	001-01109-000	GAMMA LAND INVESTMENTS LLC	2 EAST WAY COURT,MARYVILLE 62062	AV	83.81	72.90	72.90
12	33-03-09	001-01109-001	MT MAGAZINE FARMS LLC	PO BOX 158,MONTEREY 71354-0158	AV	96.5	98.09	98.09
12	33-03-09	001-01115-000	NELSON ANNETTE G BROWN TRUSTEE	811 W MCKINNEY RD,SHERRILL 72152	AV	60	48.84	48.76
12	33-03-09	001-01116-000	NEW HOPE CHURCH	1406 N MCKINNEY RD,SHERRILL 72152	ER	2.25	3.72	3.72
12	33-03-09	001-01117-000	MCGREGOR T M ET AL TR	56 FIEGEL LOOP,CONWAY 72032	AI	411.84	408.65	408.65
12	34-03-09	001-01118-000	WRIGHT JOHN WILLIAM	7 TIMBERLAKE DR,LITTLE ROCK 72207	AV	40	40.77	40.77
12	34-03-09	001-01119-000	NIXON AGNES	808 S PACK RD,SHERRILL 72152	AV	40	40.75	40.75
12	34-03-09	001-01120-000	NELSON ANNETTE G BROWN TRUSTEE	811 W MCKINNEY RD,SHERRILL 72152	AV	125	113.69	113.69
12	34-03-09	001-01122-000	NIXON JOE C	5111 N WOODLAND DR,NORTH LITTLE ROCK 72117	AV	10	9.84	9.84
12	34-03-09	001-01123-000	SANDERS WILLIAM	4100 OLD WARREN RD APT 2,PINE BLUFF 71603	AV	20	20.08	20.08
12	34-03-09	001-01125-001	NELSON ANNETTE G BROWN TRUSTEE	811 W MCKINNEY RD,SHERRILL 72152	AI	70	67.70	67.70
12	34-03-09	001-01127-000	JEFFERSON LAND & TIMBER LLC	2900 PERCY MACHIN DR,NORTH LITTLE ROCK 72114	AV	7.8	7.65	7.65
12	34-03-09	001-01127-001	JACKSON HAMILTON	2001 ALEX BROWN RD,SHERRILL 72152	AI	0.5	0.53	0.53
12	34-03-09	001-01129-000	JACKSON CAROLYN	100 JASON ST ,ENGLAND 72046	AI	0.5	0.51	0.51
12	34-03-09	001-01130-000	NIXON AGNES	808 S PACK RD,SHERRILL 72152	AV	0.15	0.15	0.15
12	34-03-09	001-01131-000	REED ALMA	1443 W 99TH ST,CHICAGO 60643	AV	0.7	0.50	0.50
12	34-03-09	001-01132-000	NELSON ANNETTE G BROWN TRUSTEE	811 W MCKINNEY RD,SHERRILL 72152	AI	77.98	77.68	77.68
12	34-03-09	001-01132-001	BROWN CURTIS & MARGARET	PO BOX 236,TUCKER 72168-0236	AI	2.02	2.13	2.13
12	34-03-09	001-01134-000	NELSON ANNETTE G BROWN TRUSTEE	811 W MCKINNEY RD,SHERRILL 72152	AV	60	60.62	60.62
12	34-03-09	001-01135-000	NIXON AGNES	808 S PACK RD,SHERRILL 72152	AV	60	47.61	47.61
12	34-03-09	001-01136-000	POWELL FADELLE Q TRUSTEE	8008 FERDALE ,LITTLE ROCK 72223	AV	35	43.17	43.17
12	34-03-09	001-01137-000	SMITH WILLIE C & WF	9010 HIGHWAY 15 N,SHERRILL 72152	AI	50	49.30	49.30
12	34-03-09	001-01138-000	NIXON JOE C	5111 N WOODLAND DR,NORTH LITTLE ROCK 72117	AV	40	40.83	40.83
12	35-03-09	001-01139-000	WRIGHT JOHN WILLIAM	35 SCENIC BLVD,LITTLE ROCK 72207	AM	550.9	560.42	556.43
12	35-03-09	001-01140-000	WRIGHT JOHN WILLIAM	35 SCENIC BLVD,LITTLE ROCK 72207	AV	76.9	78.21	75.91
12	35-03-09	001-01141-000	ST LOUIS SW RY CO	1700 FARNAM ST 10TH FLOOR S,OMAHA 68102-2010	AV	12.14	9.79	9.79

MAP PAGE	SECTION TOWNSHIP RANGE	PARCEL NUMBER	OWNER NAME	* OWNER ADDRESS	*TYPE	ASSESSOR ACRE	GIS ACRE	LEVEED ACRE
13	05-04-08	001-02466-000	WILLIAM & MARY LAND CO INC	PO BOX 17361,LITTLE ROCK 72222-7361	AV	47.53	46.53	6.42
13	05-04-08	001-02467-000	GODWIN JOHN ANSLEY	4111 QUATTLEBAUM RD,SHERRILL 72152	AV	240	246.26	223.92
13	05-04-08	001-02472-000	PEEK FARM LTD PARTNERSHIP	PO BOX 87,ENGLAND 72046-0087	AV	80	80.85	74.91
13	06-04-08	001-02473-000	WILLIAM & MARY LAND CO INC	PO BOX 17361,LITTLE ROCK 72222-7361	AV	148.92	149.18	137.33
13	06-04-08	001-02474-000	MERCHANTS & FARMERS BANK TRUSTEE	PO BOX 187,DUMAS 71639-0187	AV	40	38.28	38.28
13	06-04-08	001-02475-000	GODWIN JOHN ANSLEY	4111 QUATTLEBAUM RD,SHERRILL 72152	AV	120	117.35	117.35
13	06-04-08	001-02476-000	WRIGHT JOHN WILLIAM	35 SCENIC BLVD,LITTLE ROCK 72207	AV	98.14	87.32	87.32
13	06-04-08	001-02477-000	MERCHANTS & FARMERS BANK TRUSTEE	PO BOX 187,DUMAS 71639-0187	AV	80	74.71	74.71
13	06-04-08	001-02478-000	MERCHANTS & FARMERS BANK TRUSTEE	PO BOX 187,DUMAS 71639-0187	AV	30	29.80	29.80
13	06-04-08	001-02479-000	MERCHANTS & FARMERS BANK TRUSTEE	PO BOX 187,DUMAS 71639-0187	AV	219.84	240.01	240.01
13	06-04-08	001-02481-000	MERCHANTS & FARMERS BANK TRUSTEE	PO BOX 187,DUMAS 71639-0187	AV	80	87.25	87.25
13	01-04-09	001-02890-000	WRIGHT JOHN WILLIAM	35 SCENIC BLVD,LITTLE ROCK 72207	AV	40.53	39.03	39.03
13	01-04-09	001-02891-000	WRIGHT JOHN WILLIAM	35 SCENIC BLVD,LITTLE ROCK 72207	AV	26.67	29.03	29.03
13	01-04-09	001-02892-000	NORSWORTHY E PAT TRUSTEE	PO BOX 468,ENGLAND 72046-0468	AV	192.6	200.64	200.64
13	01-04-09	001-02893-000	WRIGHT JOHN WILLIAM	35 SCENIC BLVD,LITTLE ROCK 72207	AV	0.9	0.79	0.79
13	01-04-09	001-02894-000	WILLIAM & MARY LAND CO INC	PO BOX 17361,LITTLE ROCK 72222-7361	AV	35.62	37.20	37.20
13	01-04-09	001-02895-000	WRIGHT JOHN WILLIAM	35 SCENIC BLVD,LITTLE ROCK 72207	AV	4.38	4.70	4.70
13	01-04-09	001-02896-000	BAKER KRIS & MEREDITH	5711 PIPKIN GLOVER RD,SHERRILL 72152	AV	27.5	12.04	12.04
13	01-04-09	001-02897-000	COLCLASURE FARMS LLC	1124 W 41ST AVE,PINE BLUFF 71603	AV	185.1	188.73	188.73
13	01-04-09	001-02898-000	DAVIS ALEX & BARBARA A	6700 HIGHWAY 31,SHERRILL 72152	AI	1.76	2.64	2.64
13	01-04-09	001-02899-000	BARRETT J M III TRUST	28 BRETAGNE CIR,LITTLE ROCK 72223	AV	0.57	0.35	0.35
13	01-04-09	001-02900-000	BARRETT J M III TRUST	28 BRETAGNE CIR,LITTLE ROCK 72223	AV	12.71	12.45	12.45
13	01-04-09	001-02901-000	WRIGHT JOHN WILLIAM	35 SCENIC BLVD,LITTLE ROCK 72207	AV	120	122.35	122.35
13	12-04-09	001-03035-000	BARRETT J M III TRUST	28 BRETAGNE CIR,LITTLE ROCK 72223	AV	160	159.74	159.74
13	25-03-09	001-01017-000	WILLIAM & MARY LAND CO INC	PO BOX 17361,LITTLE ROCK 72222-7361	AV	80	81.44	10.30
13	31-03-08	001-00623-000	GODWIN JOHN ANSLEY	4111 QUATTLEBAUM RD,SHERRILL 72152	AV	100.62	101.74	10.64
13	31-03-08	001-00625-000	BARRETT J M III TRUST	28 BRETAGNE CIR,LITTLE ROCK 72223	AV	40	40.29	14.96
13	31-03-08	001-00626-000	WRIGHT JOHN WILLIAM	35 SCENIC BLVD,LITTLE ROCK 72207	AI	289.61	291.47	154.72
13	31-03-08	001-00627-000	GODWIN JOHN ANSLEY	4111 QUATTLEBAUM RD,SHERRILL 72152	AV	43.43	43.35	43.30
13	31-03-08	001-00630-000	WILLIAM & MARY LAND CO INC	PO BOX 17361,LITTLE ROCK 72222-7361	AV	80	78.86	21.40
13	36-03-09	001-01144-000	WILLIAM & MARY LAND CO INC	PO BOX 17361,LITTLE ROCK 72222-7361	AV	160	163.39	145.02
13	36-03-09	001-01145-000	WRIGHT JOHN WILLIAM	35 SCENIC BLVD,LITTLE ROCK 72207	AV	480	476.80	476.80
14	04-04-08	001-02454-000	TURK HENRY RUSH TRUSTEE	ATTN SIMMONS FIRST TRUST CO,PINE BLUFF 71611-7009	AV	100	103.20	27.34
14	05-04-08	001-02471-000	PEEK FARM LTD PARTNERSHIP	PO BOX 87,ENGLAND 72046-0087	AV	80	80.74	50.24
14	08-04-08	001-02483-000	LEVINE LAWRENCE K	55 CRYSTAL COURT CIR,HEBER SPRINGS 72543	AV	400	402.54	402.54
14	08-04-08	001-02485-000	WEST FARMS INC	4201 S MCKINNEY RD,SHERRILL 72152	AV	240	239.02	239.02
14	09-04-08	001-02494-000	RICHARDSON NANCY H TRUSTEE ET AL	8124 AUSTIN GARDENS CT,SHERWOOD 72120	AV	240	243.15	198.64
14	09-04-08	001-02497-000	SKELTON EMMA ANN FLORIANI	1989 LAKEHALL RD,LAKE VILLAGE 71653	AM	80	79.64	79.64
14	09-04-08	001-02499-000	GRAYER MICHAEL LAWRENCE	1523 S TYLER ST,LITTLE ROCK 72204	AV	8	8.08	8.08
14	09-04-08	001-02500-000	WEST FARMS INC	4201 S MCKINNEY RD,SHERRILL 72152	AV	6.72	7.33	7.33
14	09-04-08	001-02501-000	SANDERS G W	1523 S TYLER ST,LITTLE ROCK 72204	AV	25	25.82	25.82
14	09-04-08	001-02504-000	WEST FARMS INC	4201 S MCKINNEY RD,SHERRILL 72152	AV	40	39.61	39.61
14	09-04-08	001-02505-000	WEST FARMS INC	4201 S MCKINNEY RD,SHERRILL 72152	AV	80	81.94	81.94
14	09-04-08	001-02506-000	GRIGSBY J S JR ET AL TRUSTEES	1513 CHURCH HILL PL,RESTON 20194	AV	80	81.73	81.73
14	09-04-08	001-02508-000	ADAMS FARMS GENERAL PARTNERSHIP	815 E HOMAN ST,ENGLAND 72046	AV	53.8	51.51	51.51
14	09-04-08	001-02508-001	HOKE FAMILY REVOCABLE TRUST	1 RIVERVIEW RD,MORRILTON 72110	AV	26.2	27.01	27.01
14	10-04-08	001-02509-000	ABU-SHEIKHA SUSAN SMITH	3601 CONNECTICUT AVE NW 603,WASHINGTON 20008-2466	AV	280	281.44	218.25
14	10-04-08	001-02510-000	RICHARDSON NANCY H TRUSTEE ET AL	8124 AUSTIN GARDENS CT,SHERWOOD 72120	AV	40	40.53	19.49

MAP PAGE	SECTION TOWNSHIP RANGE	PARCEL NUMBER	OWNER NAME	* OWNER ADDRESS	*TYPE	ASSESSOR ACRE	GIS ACRE	LEVEED ACRE
14	10-04-08	001-02511-000	ADAMS FARMS GENERAL PARTNERSHIP	815 E HOMAN ST,ENGLAND 72046	AV	101.375	99.42	99.42
14	10-04-08	001-02512-000	GRIGSBY J S JR ET AL TRUSTEES	1513 CHURCH HILL PL,RESTON 20194	AV	40	42.24	42.24
14	10-04-08	001-02514-001	HOKE FAMILY REVOCABLE TRUST	1 RIVERVIEW RD,MORRILTON 72110	AV	30.1	30.89	30.89
14	10-04-08	001-02515-000	FARMERS & MERCHANTS BANK TRUSTEE	PO BOX 1010,STUTTGART 72160-1010	AV	80	79.50	79.50
14	10-04-08	001-02516-000	ADAMS FARMS GENERAL PARTNERSHIP	815 E HOMAN ST,ENGLAND 72046	AV	21.2	21.90	21.90
14	10-04-08	001-02516-001	HOKE FAMILY REVOCABLE TRUST	1 RIVERVIEW RD,MORRILTON 72110	AV	18.8	20.54	20.54
14	10-04-08	001-02517-000	FARMERS & MERCHANTS BANK TRUSTEE	PO BOX 1010,STUTTGART 72160-1010	AV	40	38.92	38.92
14	15-04-08	001-02572-000	FULLERTON S BAKER III	PO BOX 293,DE WITT 72042-0293	AV	20.18	25.90	25.90
14	15-04-08	001-02572-001	FARMERS & MERCHANTS BANK TRUSTEE	PO BOX 1010,STUTTGART 72160-1010	AV	36.32	37.12	37.12
14	15-04-08	001-02573-000	BRYANT FARMS INC	PO BOX 157,ALTHEIMER 72004-0157	AV	85.35	87.27	87.27
14	15-04-08	001-02574-000	BRYANT FARMS INC	PO BOX 157,ALTHEIMER 72004-0157	AV	76.13	69.83	69.83
14	15-04-08	001-02575-000	ADAMS FARMS GENERAL PARTNERSHIP	815 E HOMAN ST,ENGLAND 72046	AV	58.15	59.78	59.78
14	15-04-08	001-02576-000	THREE RIVERS ESTATES LLC	1 THREE RIVERS DR,LITTLE ROCK 72223	AV	20	19.89	19.89
14	15-04-08	001-02577-000	CYPRESS BAYOU FARMS	29 LONGMEADOW,PINE BLUFF 71603	AV	13.6	14.12	14.12
14	15-04-08	001-02578-000	CYPRESS BAYOU FARMS	29 LONGMEADOW,PINE BLUFF 71603	AV	13.6	13.87	13.87
14	15-04-08	001-02579-000	CHURCH		ER	3	3.08	3.08
14	15-04-08	001-02580-000	GOLD LEE & WF	1031 PLANTERSVILLE RD,WILMAR 71675	AM	13.8	13.77	13.77
14	15-04-08	001-02581-000	BRYANT FARMS INC	PO BOX 157,ALTHEIMER 72004-0157	AV	59	62.61	62.61
14	15-04-08	001-02582-000	AMOS ARTHUR & TARLICE	PO BOX 234,ALTHEIMER 72004-0234	AV	12.59	13.87	13.87
14	15-04-08	001-02582-002	BAILEY LOUISE	PO BOX 201,ALTHEIMER 72004-0201	AI	1.15	0.64	0.64
14	15-04-08	001-02582-003	DAVIS STANLEY & OLA	PO BOX 265,ALTHEIMER 72004-0265	AI	1.26	1.92	1.92
14	15-04-08	001-02583-000	AMOS ARTHUR & TARLICE	PO BOX 234,ALTHEIMER 72004-0234	AV	7.5	5.98	5.98
14	15-04-08	001-02584-000	AMOS ARTHUR & TARLICE	PO BOX 234,ALTHEIMER 72004-0234	AV	7.5	10.26	10.26
14	15-04-08	001-02585-000	FLETCHER LESA A E & GREGORY D	3109 E 197TH ST,LYNWOOD 60411-6813	AV	15	14.93	14.93
14	15-04-08	001-02586-000	AMOS ARTHUR & WF	PO BOX 234,ALTHEIMER 72004-0234	AI	2.5	2.77	2.77
14	15-04-08	001-02587-000	CYPRESS BAYOU FARMS	PO BOX 8509,PINE BLUFF 71611-8509	AV	50	50.07	50.07
14	15-04-08	001-02588-000	COURTNEY LYNN	PO BOX 122,ALTHEIMER 72004-0122	AI	1	0.66	0.66
14	15-04-08	001-02588-002	MCBURNETT DAVID S & LINDA S	PO BOX 695,ALTHEIMER 72004-0695	AI	1	0.74	0.74
14	15-04-08	001-02589-000	FLETCHER LESA A E & GREGORY D	3109 E 197TH ST,LYNWOOD 60411-6813	AV	15	16.02	16.02
14	15-04-08	001-02590-000	PAT VASSAUR FARMS LLC	PO BOX 8068,FAYETTEVILLE 72073	AV	63	58.93	58.93
14	15-04-08	001-02591-000	BRYANT FARMS INC	PO BOX 157,ALTHEIMER 72004-0157	AV	40	40.61	40.61
14	16-04-08	001-02592-000	ADAMS FARMS GENERAL PARTNERSHIP	815 E HOMAN ST,ENGLAND 72046	AV	71.375	71.85	71.85
14	16-04-08	001-02592-001	HOKE FAMILY REVOCABLE TRUST	1 RIVERVIEW RD,MORRILTON 72110	AV	19	20.35	20.35
14	16-04-08	001-02593-000	ROBINSON BRANDON CARTER TRUSTEE ET AL	PO BOX 1333,LITTLE ROCK 72203-1333	AM	80	80.81	80.81
14	16-04-08	001-02594-000	WEST FARMS INC	4201 S MCKINNEY RD,SHERRILL 72152	AV	50	51.76	51.76
14	16-04-08	001-02595-000	WEST FARMS INC	4201 S MCKINNEY RD,SHERRILL 72152	AV	100	99.75	99.75
14	16-04-08	001-02596-000	ROBINSON BRANDON CARTER TRUSTEE ET AL	PO BOX 1333,LITTLE ROCK 72203-1333	AV	10	5.47	5.47
14	16-04-08	001-02597-000	ROBINSON BRANDON CARTER TRUSTEE ET AL	PO BOX 1333,LITTLE ROCK 72203-1333	AV	65	78.40	78.40
14	16-04-08	001-02598-000	SANDERS LUCILLE E ET AL	PO BOX 7432,PINE BLUFF 71611-7432	AI	0.5	0.72	0.72
14	16-04-08	001-02598-001	WEST FARMS INC	4201 S MCKINNEY RD,SHERRILL 72152	AM	24.21	22.83	22.83
14	16-04-08	001-02598-002	LYONS FARMS INC	PO BOX 880,ALTHEIMER 72004-0880	AV	47.29	46.57	46.57
14	16-04-08	001-02600-000	FLAT BAYOU FARMS	PO BOX 217,ALTHEIMER 72004-0217	AV	152.05	158.35	158.35
14	16-04-08	001-02600-001	TURRENTINE/FLAT BAYOU CEMETERY	3808 N GILLAND RD,ALTHEIMER 72004	EB	7.95	5.04	5.04
14	17-04-08	001-02601-000	WEST FARMS INC	4201 S MCKINNEY RD,SHERRILL 72152	AM	480	490.63	490.63
14	17-04-08	001-02603-000	BLACKWELL CLIFFORD & PAMELA (BD)	213 SCHOOL ST ,WABBASEKA 72175	AV	80	82.37	82.37
14	17-04-08	001-02609-000	LEVINE LAWRENCE K	55 CRYSTAL COURT CIR,HEBER SPRINGS 72543	AV	40	40.66	40.66
14	17-04-08	001-02610-000	HE & SF PROPERTIES LP	PO BOX ONE,MACON 31202	AV	40	39.91	39.91
14	20-04-08	001-02628-000	LYONS FARMS INC	PO BOX L,ALTHEIMER 72004	AV	80	81.15	81.15

MAP PAGE	SECTION TOWNSHIP RANGE	PARCEL NUMBER	OWNER NAME	* OWNER ADDRESS	*TYPE	ASSESSOR ACRE	GIS ACRE	LEVEED ACRE
14	21-04-08	001-02644-000	SANDERS EDWIN DRAKE TRUSTEE	3219 HOLIDAY DR,PINE BLUFF 71602	AV	40	39.67	39.67
14	21-04-08	001-02645-000	CYPRESS BAYOU FARMS	PO BOX 8509,PINE BLUFF 71611-8509	AV	40	40.62	40.62
14	21-04-08	001-02646-000	CYPRESS BAYOU FARMS	PO BOX 8509,PINE BLUFF 71611-8509	AV	40	40.17	40.17
14	21-04-08	001-02647-000	DANZIE ROBBIE	1906 E 1ST ST APT 4C,LONG BEACH 90802	AV	40	39.44	39.44
14	21-04-08	001-02648-000	LYONS FARMS INC	PO BOX L,ALTHEIMER 72004	CG	160	159.35	159.35
14	22-04-08	001-02653-000	LILE FARMING COMPANY	401 AUTUMN RD,LITTLE ROCK 72211	AV	14.96	15.70	15.70
14	22-04-08	001-02653-001	MT MAGAZINE FARMS LLC	PO BOX 158,MONTEREY 71354-0158	AV	25.04	25.20	25.20
14	22-04-08	001-02654-000	BRYANT FARMS INC	PO BOX 157,ALTHEIMER 72004-0157	AI	80	80.16	80.16
14	22-04-08	001-02655-000	FLAT BAYOU FARMS	PO BOX 217,ALTHEIMER 72004-0217	AM	40	40.85	40.85
14	22-04-08	001-02656-000	BRYANT FARMS INC	PO BOX 157,ALTHEIMER 72004-0157	AV	140	140.34	140.34
15	07-04-07	001-02056-000	PRATT WILLIAM E FAMILY PROP ETAL	422 DURHAM ST,BASTROP 71220	AV	13	18.37	2.62
15	11-04-08	001-02518-000	BARNETT VASSAUR FAMILY LTD PART	PO BOX 10,ALTHEIMER 72004-0010	AV	274	273.48	139.83
15	11-04-08	001-02521-000	GARRETT BETTY M ET AL TRUSTEES	8601 HIGHWAY 79 N,SHERRILL 72152	AV	26	26.32	24.74
15	11-04-08	001-02523-000	FARMERS & MERCHANTS BANK TRUSTEE	PO BOX 1010,STUTTGART 72160-1010	AM	160	160.30	160.30
15	11-04-08	001-02524-000	MT MAGAZINE FARMS LLC	PO BOX 158,MONTEREY 71354-0158	AV	40	38.09	38.09
15	11-04-08	001-02525-000	FARMERS & MERCHANTS BANK TRUSTEE	PO BOX 1010,STUTTGART 72160-1010	AV	78.6	76.80	76.80
15	11-04-08	001-02526-000	MT MAGAZINE FARMS LLC	PO BOX 158,MONTEREY 71354-0158	AV	41.4	42.84	42.84
15	12-04-08	001-02533-000	CHANDLER THELMA ET AL	4032 AFFIRMED DR,FLORISSANT 63034	AV	40	40.11	18.97
15	12-04-08	001-02534-000	LILE FARMING COMPANY	401 AUTUMN RD,LITTLE ROCK 72211	AV	14.922	14.49	10.88
15	12-04-08	001-02534-001	MT MAGAZINE FARMS LLC	PO BOX 158,MONTEREY 71354-0158	AV	25.078	26.21	26.21
15	12-04-08	001-02535-000	BLAIR WILLIE & GLORIA BLAIR WARREN	107 S GILLIAND RD,ALTHEIMER 72004	AV	40	39.86	39.86
15	12-04-08	001-02536-000	JOHNSON ELMOS GENE JR & WF	4313 GARLAND CT,PINE BLUFF 71603	AV	15.07	17.42	17.42
15	12-04-08	001-02536-001	ARKANSAS ELECTRIC COOP CORP	PO BOX 194208,LITTLE ROCK 72219-4208	PS	4.93	4.35	4.35
15	12-04-08	001-02537-000	BLAIR WILLIE & GLORIA BLAIR WARREN	107 S GILLIAND RD,ALTHEIMER 72004	AV	20	17.88	17.88
15	12-04-08	001-02539-000	PRATT WILLIAM E FAMILY PROP ETAL	422 DURHAM ST,BASTROP 71220	AV	122.421	121.50	60.46
15	13-04-08	001-02540-000	PRATT WILLIAM E FAMILY PROP ETAL	422 DURHAM ST,BASTROP 71220	AV	40	39.46	39.46
15	13-04-08	001-02541-000	KELLEY MAURICE & EMMA	375 EVERGREEN TRL,CEDAR HILL 75104	AV	37.94	37.19	37.19
15	13-04-08	001-02541-001	SIMMONS ASHLEY BROOKE	PO BOX 37,WABBASEKA 72175-0037	AI	1	1.02	1.02
15	13-04-08	001-02541-002	DAVIS CASEY ANDREW & ASHLEY B	1216 BRUNETTI RD,WABBASEKA 72175	AV	1.06	0.93	0.93
15	13-04-08	001-02542-000	JOHNSON ELMOS GENE & WF	4313 GARLAND CT,PINE BLUFF 71603	AV	40	39.49	39.49
15	13-04-08	001-02543-000	COLLIER LEM	1905 E 5TH,PINE BLUFF 71601	AV	40	39.79	39.79
15	13-04-08	001-02544-000	BLAIR WILLIE & GLORIA BLAIR WARREN	107 S GILLIAND RD,ALTHEIMER 72004	AV	76.98	77.68	77.68
15	13-04-08	001-02544-001	BLAIR WILLIE L & WF	107 S GILLIAND RD,ALTHEIMER 72004	AI	3.02	3.50	3.50
15	13-04-08	001-02545-000	BOGY HAROLD E JR (BD) ET AL	9128 HENDERSON RD ,PINE BLUFF 71603	AV	95	94.35	94.35
15	13-04-08	001-02545-002	STONE CHRISTOPHER M	301 S GILLIAND RD ,ALTHEIMER 72004	AI	3	3.14	3.14
15	13-04-08	001-02546-000	RIDGLE SHANIKA	PO BOX 357,ALTHEIMER 72004	AI	1	1.14	1.14
15	13-04-08	001-02547-000	BOGY WILLIE JEAN (LE)	9128 HENDERSON RD ,PINE BLUFF 71603	AI	1	1.09	1.09
15	13-04-08	001-02548-000	JONES MARGARET	PO BOX 9582,PINE BLUFF 71611-9582	AV	20	19.14	19.14
15	13-04-08	001-02550-000	GOLD DEW LLC	420 SANDY BAYOU LN,PINE BLUFF 71603	AV	10	10.05	10.05
15	13-04-08	001-02551-000	STRONG BELINDA J & DAPHNE L	100 TWO HORSE TRL,HARVEST 35749-9636	AV	8	8.33	8.33
15	13-04-08	001-02551-001	FREEMAN JOHN L & WF	407 S GILLIAND RD,ALTHEIMER 72004	AV	1	1.08	1.08
15	13-04-08	001-02552-000	FREEMAN JOHN L & WF	409 S GILLIAND RD,ALTHEIMER 72004	AI	1	1.11	1.11
15	13-04-08	001-02553-000	JONES MARGARET	PO BOX 9582,PINE BLUFF 71611-9582	AV	10	9.62	9.62
15	13-04-08	001-02554-000	GOLD DEW LLC	420 SANDY BAYOU LN,PINE BLUFF 71603	AV	10	9.96	9.96
15	13-04-08	001-02555-000	JONES MARGARET	PO BOX 9582,PINE BLUFF 71611-9582	AV	40	39.68	39.68
15	13-04-08	001-02556-000	WITHERS MARY ET AL	420 SANDY BAYOU LN,PINE BLUFF 71603	AV	40	38.94	38.94
15	13-04-08	001-02557-000	MAXWELL G J	PO BOX 25,WABBASEKA 72175-0025	AV	40	39.17	39.17
15	13-04-08	001-02558-000	MAXWELL G J	PO BOX 25,WABBASEKA 72175-0025	AV	40	39.42	39.42

MAP PAGE	SECTION TOWNSHIP RANGE	PARCEL NUMBER	OWNER NAME	* OWNER ADDRESS	*TYPE	ASSESSOR ACRE	GIS ACRE	LEVEED ACRE
15	13-04-08	001-02559-000	JOHNSON ROSYLE TRUST	425 W CAPITOL,LITTLE ROCK 72201	AV	68	60.67	60.67
15	13-04-08	001-02559-001	GOLD DEW LLC	420 SANDY BAYOU LN,PINE BLUFF 71603	AM	6	11.63	11.63
15	13-04-08	001-02560-000	SIMMONS TRUST DEPARTMENT TRUSTEE	425 W CAPITOL,LITTLE ROCK 72201	AV	6	6.06	6.06
15	14-04-08	001-02561-000	BARNETT VASSAUR FAMILY LTD PART	PO BOX 10,ALTHEIMER 72004-0010	AV	160	161.62	161.62
15	14-04-08	001-02564-000	FARMERS & MERCHANTS BANK TRUSTEE	PO BOX 1010,STUTTGART 72160-1010	AV	137	132.05	132.05
15	14-04-08	001-02565-000	BARNETT VASSAUR FAMILY LTD PART	PO BOX 10,ALTHEIMER 72004-0010	AV	23	30.30	30.30
15	14-04-08	001-02566-000	LYONS FARMS INC	PO BOX L,ALTHEIMER 72004	AV	180	183.28	183.28
15	14-04-08	001-02567-000	STRONG BELINDA J & DAPHNE L	100 TWO HORSE TRL,HARVEST 35749-9636	AI	39	39.92	39.92
15	14-04-08	001-02568-000	WASHINGTON DAPHNE	PO BOX 153,WABBASEKA 72175-0153	AV	1	1.12	1.12
15	14-04-08	001-02569-000	FLAT BAYOU FARMS	PO BOX 217,ALTHEIMER 72004-0217	AV	40	40.14	40.14
15	14-04-08	001-02570-000	MT MAGAZINE FARMS LLC	PO BOX 158,MONTEREY 71354-0158	AV	20	19.91	19.91
15	14-04-08	001-02571-000	GOLD DEW LLC	420 SANDY BAYOU LN,PINE BLUFF 71603	AV	40	40.64	40.64
15	18-04-07	001-02180-000	MAXWELL G J	PO BOX 25,WABBASEKA 72175-0025	AV	48.97	0.15	0.15
15	18-04-07	001-02181-000	SCRIBER VIRGINIA BROWN	2416 NW RITA WAY,BENTONVILLE 72712-3920	AV	75	73.79	15.25
15	18-04-07	001-02182-000	GARRETT BETTY M ET AL TRUSTEES	8601 HIGHWAY 79 N,SHERRILL 72152	AV	5	4.30	2.49
15	18-04-07	001-02184-000	BARNETT VASSAUR FAMILY LTD PART	PO BOX 10,ALTHEIMER 72004-0010	AV	17	17.68	4.41
15	18-04-07	001-02185-000	GARRETT BETTY M ET AL TRUSTEES	8601 HIGHWAY 79 N,SHERRILL 72152	AV	30.5	41.70	11.54
15	18-04-07	001-02185-005	GARRETT GLENN MITCHELL	PO BOX 108,WABBASEKA 72175-0108	AI	7	4.29	4.29
15	18-04-07	001-02186-000	GRIGSBY J S JR ET AL TRUSTEES	1513 CHURCH HILL PL,RESTON 20194	AM	208.94	206.88	204.86
15	18-04-07	001-02187-000	GARRETT BETTY M ET AL TRUSTEES	8601 HIGHWAY 79 N ,SHERRILL 72152	AM	2.51	2.44	2.15
15	18-04-07	001-02188-000	GOODLOE ANDREW LEE & WF ET AL	PO BOX 125 ,WABBASEKA 72175-0125	AV	7.33	4.79	4.79
15	18-04-07	001-02190-000	EUSEPPI JAMES ETAL	720 BLACKWELL RD,ALTHEIMER 72004	AV	63.67	63.06	63.06
15	18-04-07	001-02192-000	PAT VASSAUR FARMS LLC	PO BOX 8068,FAYETTEVILLE 72073	AV	14.9	12.71	12.71
15	18-04-07	001-02193-000	EATHELY DONNA	407 W BAYOU LN,WABBASEKA 72175	AI	1.9	1.90	1.90
15	18-04-07	001-02194-000	FARMER BRADLEY & HEATHER	PO BOX 156,WABBASEKA 72175-0156	AI	35.1	40.33	40.33
15	18-04-07	001-02195-000	FARMER BRADLEY & HEATHER	PO BOX 156,WABBASEKA 72175-0156	AI	1.3	1.48	1.48
15	18-04-07	001-02197-000	ST LOUIS SW RY CO	1700 FARNAM ST 10TH FLOOR S,OMAHA 68102-2010	PS	12.14	7.32	6.24
15	18-04-07	001-02220-000	ST LOUIS SW RY CO	1700 FARNAM ST 10TH FLOOR S,OMAHA 68102-2010	PS	0	3.67	3.67
15	18-04-07	960-01175-000	BLACKWELL CLIFFORD & PAMELA (BD)	213 SCHOOL ST ,WABBASEKA 72175	RI	0	0.36	0.11
15	18-04-07	960-01176-000	REID CRYSTAL E ET AL	33 BOURESSEE CT,LITTLE ROCK 72223-3990	RI	0	0.37	0.32
15	18-04-07	960-01177-000	BLACKWELL CLIFFORD & PAM	PO BOX 205,WABBASEKA 72175	RV	0	0.22	0.14
15	18-04-07	960-01178-000	BLACKWELL CLIFFORD & PAMELA (BD)	213 SCHOOL ST ,WABBASEKA 72175	RV	0	0.24	0.23
15	18-04-07	960-01179-000	REID CRYSTAL E ET AL	33 BOURESSEE CT,LITTLE ROCK 72223-3990	RV	0	0.39	0.39
15	18-04-07	960-01180-000	HARDEN W C JR & JUDY	PO BOX 161,WABBASEKA 72175-0161	RV	0	3.67	3.33
15	18-04-07	960-04806-000	REID CRYSTAL	33 BOURESSEE CT,LITTLE ROCK 72223-3990	AV	0.86	1.10	1.10
15	19-04-07	001-02198-000	SHUMATE CHARLES J	1147 OLD ENGLAND HWY,STUTTGART 72160	AV	160	161.33	161.33
15	19-04-07	001-02199-000	IRBY J D & NARVELL	PO BOX 127,WABBASEKA 72175-0127	AV	22.53	24.46	24.46
15	19-04-07	001-02200-000	IRBY J D & WF	PO BOX 127,WABBASEKA 72175-0127	AI	1.54	1.70	1.70
15	19-04-07	001-02201-000	PAT VASSAUR FARMS LLC	PO BOX 8068,FAYETTEVILLE 72073	AM	70.54	79.16	79.16
15	19-04-07	001-02201-001	COLLIER CHARLES E SR & WF	16500 HIGHWAY 79 N,ALTHEIMER 72004	AI	1.13	1.39	1.39
15	19-04-07	001-02202-000	COUNTRY STORE INC	PO BOX 10,ALTHEIMER 72004-0010	AV	1.04	6.09	6.09
15	19-04-07	001-02202-001	OLE SOUTH TRADITIONS LLC	4 MARBAIS PL,LITTLE ROCK 72223	CG	0.46	0.49	0.49
15	19-04-07	001-02202-002	OLE SOUTH TRADITIONS LLC	4 MARBAIS PL,LITTLE ROCK 72223	AI	0.25	0.26	0.26
15	19-04-07	001-02202-003	OLE SOUTH TRADITIONS LLC	PO BOX 10,ALTHEIMER 72004-0010	AV	0.25	0.30	0.30
15	19-04-07	001-02204-000	PAT VASSAUR FARMS LLC	PO BOX 8068,FAYETTEVILLE 72073	AV	20	26.29	26.29
15	19-04-07	001-02205-000	COWEN JOHN WILLIAM	1261 REMINGTON CIR,SHREVEPORT 71106	AV	21.95	15.40	15.40
15	19-04-07	001-02206-000	KELLEY MAURICE & EMMA	375 EVERGREEN TRL,CEDAR HILL 75104	AV	13.23	11.66	11.66
15	19-04-07	001-02206-001	HOLLIS CHARLES ROBERT	1211 HARRIS RD,MUSELLA 31066	AV	0.3	0.34	0.34

MAP PAGE	SECTION TOWNSHIP RANGE	PARCEL NUMBER	OWNER NAME	* OWNER ADDRESS	*TYPE	ASSESSOR ACRE	GIS ACRE	LEVEED ACRE
15	19-04-07	001-02206-002	JYNES JOHNNY L & LILLIAN	3611 E LAKE DR,PINE BLUFF 71603	AV	12	12.52	12.52
15	19-04-07	001-02207-000	COWEN JOHN WILLIAM	PO BOX 1720,COLLIERVILLE 38027-1720	AV	160	140.21	140.21
15	19-04-07	001-02209-000	BLACKWELL CLIFFORD & PAMELA (BD)	213 SCHOOL ST ,WABBASEKA 72175	AV	40	40.88	40.88
15	19-04-07	001-02210-000	SHUMATE CHARLES J	1147 OLD ENGLAND HWY,STUTTGART 72160	AV	20	17.28	17.28
15	19-04-07	001-02211-000	SHUMATE CHARLES J	1147 OLD ENGLAND HWY,STUTTGART 72160	AV	5	4.98	4.98
15	19-04-07	001-02212-000	SHUMATE CHARLES J	1147 OLD ENGLAND HWY,STUTTGART 72160	AV	5	5.72	5.72
15	19-04-07	001-02213-000	SHUMATE CHARLES J	1147 OLD ENGLAND HWY,STUTTGART 72160	AV	10	10.78	10.78
15	23-04-08	001-02666-000	VARGAS ESTEBAN & GUADALUPE	3705 MULBERRY GROVE RD,WABBASEKA 72175-9638	AI	0.616	0.67	0.67
15	23-04-08	001-02666-001	MT MAGAZINE FARMS LLC	PO BOX 158,MONTEREY 71354-0158	AM	159.464	162.29	162.29
15	23-04-08	001-02667-000	FLAT BAYOU FARMS	PO BOX 217,ALTHEIMER 72004-0217	AV	21.05	20.01	20.01
15	23-04-08	001-02668-000	DEAN RONNY & PATSY	1602 OLIVER ST,STUTTGART 72160	AV	59.57	59.29	59.29
15	23-04-08	001-02669-000	JETER CLAY N & BRENDA S	PO BOX 215,WABBASEKA 72175-0215	AV	0.8	1.11	1.11
15	23-04-08	001-02670-000	FLAT BAYOU FARMS	PO BOX 217,ALTHEIMER 72004-0217	AV	80	80.34	80.34
15	23-04-08	001-02671-000	J & M DEAN FARMS LP	500 GENE NEAL RD,ENGLAND 72046	AV	176.5	177.93	177.93
15	23-04-08	001-02672-000	FLAT BAYOU FARMS	PO BOX 217,ALTHEIMER 72004-0217	AV	40	40.78	40.78
15	23-04-08	001-02675-000	LINTON FAMILY LLC	114 HAMBURG ST,LONOKE 72086	CG	12.26	13.86	13.86
15	23-04-08	001-02676-000	PAT VASSAUR FARMS LLC	PO BOX 8068,FAYETTEVILLE 72073	AV	9	6.72	6.72
15	23-04-08	001-02677-000	TAYLOR LARRY A & ADELLE S	9201 HIGHWAY 79 N,SHERRILL 72152	AV	9.091	9.09	9.09
15	23-04-08	001-02679-000	ST LOUIS SW RY CO	1700 FARNAM ST 10TH FLOOR S,OMAHA 68102-2010	PS	0	4.24	4.24
15	23-04-08	001-02681-000	J & M DEAN FARMS LP	500 GENE NEAL RD,ENGLAND 72046	AV	37.57	37.39	37.39
15	23-04-08	910-02900-000	BLACKWELL PAUL JR LLC	205 SCHOOL ST,WABBASEKA 72175	CG	3.98	4.05	4.05
15	24-04-08	001-02682-000	JOHNSON ROSYLE TRUST	PO BOX 17607,LITTLE ROCK 72222-7607	AV	73.7	74.94	74.94
15	24-04-08	001-02683-000	ST LOUIS SW RY CO	1700 FARNAM ST 10TH FLOOR S,OMAHA 68102-2010	PS	0	11.34	11.34
15	24-04-08	001-02684-000	COWEN JOHN WILLIAM	PO BOX 1720,COLLIERVILLE 38027-1720	AV	88.4	74.95	74.95
15	24-04-08	001-02685-000	JOHNSON ROSYLE TRUST	PO BOX 17607,LITTLE ROCK 72222-7607	AV	68.12	66.34	66.34
15	24-04-08	001-02686-001	MT MAGAZINE FARMS LLC	PO BOX 158,MONTEREY 71354-0158	AV	39.92	40.38	40.38
15	24-04-08	001-02687-000	DEAN RONNY & PATSY	1602 OLIVER ST,STUTTGART 72160	AV	30	30.84	30.84
15	24-04-08	001-02688-000	JETER CLAY N & BRENDA S	PO BOX 215,WABBASEKA 72175-0215	AM	0.75	1.67	1.67
15	24-04-08	001-02689-000	SMITH MARILYN W ET AL	16001 HIGHWAY 79 N,ALTHEIMER 72004	AI	8.45	7.90	7.90
15	24-04-08	001-02690-000	COWEN JOHN WILLIAM	PO BOX 1720,COLLIERVILLE 38027-1720	AV	8.15	8.16	8.16
15	24-04-08	001-02691-000	BAGGETT ELVIRA ET AL	1912 S PLUM ST,PINE BLUFF 71603	AV	35	37.03	37.03
15	24-04-08	001-02692-000	PAT VASSAUR FARMS LLC	PO BOX 8068,FAYETTEVILLE 72073	AV	32	32.75	32.75
15	24-04-08	001-02693-000	HENDERSON FAMILY LTD PTNR I ETAL	500 GENE NEAL RD,ENGLAND 72042	AV	8.59	5.87	5.87
15	24-04-08	001-02694-000	SPANN OLEN CREED JR ET AL	PO BOX 21670,HOT SPRINGS 71903-1670	AV	0.41	0.48	0.48
15	24-04-08	001-02695-000	J & M DEAN FARMS LP	500 GENE NEAL RD,ENGLAND 72046	AV	40	40.30	40.30
15	24-04-08	001-02696-000	COWEN JOHN WILLIAM	PO BOX 1720,COLLIERVILLE 38027-1720	AV	20	19.04	19.04
15	24-04-08	001-02697-000	PAT VASSAUR FARMS LLC	PO BOX 8068,FAYETTEVILLE 72073	AV	19.5	17.96	17.96
15	24-04-08	001-02699-000	COWEN JOHN WILLIAM	PO BOX 1720,COLLIERVILLE 38027-1720	AV	80	78.83	78.83
15	24-04-08	001-02700-000	SITES DAVID SR & MARCIA	701 HIGHWAY 88 S,ALTHEIMER 72004	AV	30.2	29.48	29.48
15	24-04-08	001-02700-001	COWEN JOHN WILLIAM	1261 REMINGTON CIR,SHREVEPORT 71106	AV	9.8	9.22	9.22
15	24-04-08	001-02701-000	COWEN JOHN WILLIAM	PO BOX 1720,COLLIERVILLE 38027-1720	AV	20	20.39	20.39
15	24-04-08	001-02702-000	WABBASEKA CITY OF	PO BOX 141,WABBASEKA 72175-0141	EG	20	19.44	19.44
16	17-04-07	001-02175-000	SHUMATE CHARLES J	1147 OLD ENGLAND HWY,STUTTGART 72160	AV	75	61.70	48.84
16	17-04-07	001-02178-000	SHILOH FARMS LLC	PO BOX 139,WABBASEKA 72175-0139	AV	80	77.59	1.32
16	17-04-07	960-04020-000	CYPRESS POINT LTD PARTNERSHIP	351 E 4TH ST STE1,MOUNTAIN HOME 72653	CI	1.423	1.29	0.66
16	17-04-07	960-04023-000	WABBASEKA CITY OF	PO BOX 50,WABBASEKA 72175-0050	EG	0	0.21	0.14
16	17-04-07	960-04024-000	TAYLOR FLOYD ET AL	2706 SHADY GROVE DR,PINE BLUFF 71603	RI	0	0.25	0.24
16	17-04-07	960-04025-000	WABBASEKA CITY OF	PO BOX 50,WABBASEKA 72175-0050	EG	0	0.21	0.21

MAP PAGE	SECTION TOWNSHIP RANGE	PARCEL NUMBER	OWNER NAME	* OWNER ADDRESS	*TYPE	ASSESSOR ACRE	GIS ACRE	LEVEED ACRE
16	17-04-07	960-04026-000	WABBASEKA CITY OF	PO BOX 50,WABBASEKA 72175-0050	EG	0	0.24	0.24
16	17-04-07	960-04027-000	WABBASEKA CITY OF	PO BOX 50,WABBASEKA 72175-0050	EG	0	0.21	0.21
16	17-04-07	960-04031-000	WABBASEKA CITY OF	PO BOX 50,WABBASEKA 72175-0050	EG	0	0.25	0.25
16	17-04-07	960-04032-000	WABBASEKA CITY OF	PO BOX 50,WABBASEKA 72175-0050	EG	0	0.30	0.30
16	17-04-07	960-04033-000	WABBASEKA CITY OF	PO BOX 50,WABBASEKA 72175-0050	EG	0	0.23	0.23
16	17-04-07	960-04034-000	WABBASEKA CITY OF	PO BOX 50,WABBASEKA 72175-0050	EG	0	0.25	0.25
16	17-04-07	960-04035-000	CROMPTON WILEY LEE & ALICE JEAN	PO BOX 77,WABBASEKA 72175-0077	RI	0	0.28	0.28
16	17-04-07	960-04036-000	WABBASEKA CITY OF	PO BOX 50,WABBASEKA 72175-0050	EG	0	0.12	0.12
16	17-04-07	960-04037-000	WABBASEKA CITY OF	PO BOX 50,WABBASEKA 72175-0050	EG	0	0.17	0.17
16	17-04-07	960-04038-000	WABBASEKA CITY OF	PO BOX 50,WABBASEKA 72175-0050	EG	0	0.19	0.19
16	17-04-07	960-04039-000	WABBASEKA CITY OF	PO BOX 50,WABBASEKA 72175-0050	EG	0	0.16	0.16
16	17-04-07	960-04040-000	WABBASEKA CITY OF	PO BOX 50,WABBASEKA 72175-0050	EG	0	0.25	0.25
16	17-04-07	960-04041-000	WABBASEKA CITY OF	PO BOX 50,WABBASEKA 72175-0050	EG	0	0.23	0.23
16	17-04-07	960-04042-000	WABBASEKA CITY OF	PO BOX 50,WABBASEKA 72175-0050	EG	0	0.28	0.28
16	17-04-07	960-04043-000	WABBASEKA CITY OF	PO BOX 50,WABBASEKA 72175-0050	EG	0	1.28	1.28
16	17-04-07	960-04292-000	CAPPS DUSTIN LEE	214 SCHOOL ST,WABBASEKA 72175	AI	0.75	0.95	0.29
16	17-04-07	960-04293-000	MARTIN HOWARD JR & DEANNA ET AL	216 SCHOOL ST,WABBASEKA 72175	AI	1.29	0.76	0.62
16	18-04-07	001-02196-000	SHUMATE CHARLES J	1147 OLD ENGLAND HWY,STUTTGART 72160	AI	105	86.86	86.86
16	19-04-07	001-02214-000	SHUMATE CHARLES J	1147 OLD ENGLAND HWY,STUTTGART 72160	AV	20	22.20	22.20
16	19-04-07	001-02215-000	SHUMATE CHARLES J	1147 OLD ENGLAND HWY,STUTTGART 72160	AV	20	17.28	17.28
16	19-04-07	001-02216-000	SHUMATE CHARLES J	1147 OLD ENGLAND HWY,STUTTGART 72160	AV	5	5.23	5.23
16	19-04-07	001-02217-000	SHUMATE CHARLES J	1147 OLD ENGLAND HWY,STUTTGART 72160	AV	5	5.06	5.06
16	19-04-07	001-02218-000	SHUMATE CHARLES J	1147 OLD ENGLAND HWY,STUTTGART 72160	AV	10	11.57	11.57
16	19-04-07	001-02219-000	SHUMATE CHARLES J	1147 OLD ENGLAND HWY,STUTTGART 72160	AV	20	18.42	18.42
16	20-04-07	001-02222-000	SHUMATE CHARLES J	1147 OLD ENGLAND HWY,STUTTGART 72160	AV	312.3	314.08	305.49
16	20-04-07	001-02222-003	WILLIAMS JERRY RILEY	PO DRAWER T,ALTHEIMER 72004	AM	7.7	8.56	8.56
16	20-04-07	001-02223-000	LYTLE LAKE FARMS INC	3718 E LAKE DR,PINE BLUFF 71603	AV	40	39.92	39.92
16	20-04-07	001-02224-000	BLACKWELL CLIFFORD & PAMELA (BD)	213 SCHOOL ST ,WABBASEKA 72175	AV	40	40.12	40.12
16	20-04-07	001-02225-000	LYTLE LAKE FARMS INC	3718 E LAKE DR,PINE BLUFF 71603	AV	40	40.45	40.45
16	20-04-07	001-02226-000	LYTLE LAKE FARMS INC	3718 E LAKE DR,PINE BLUFF 71603	AV	40	39.95	39.95
16	20-04-07	001-02227-000	GENERAL ATOMIC TECHNOLOGIES CO	PO BOX 85608,SAN DIEGO 92138-5608	AV	160	161.73	161.73
16	21-04-07	001-02228-000	SHUMATE CHARLES J	1147 OLD ENGLAND HIGHWAY,STUTTGART 72160	AV	166.33	169.01	129.50
16	21-04-07	001-02229-000	SHUMATE CHARLES J	1147 OLD ENGLAND HIGHWAY,STUTTGART 72160	AM	153.55	149.96	149.96
16	21-04-07	001-02230-000	RUSTY POLE FARMS LLC	8109 HIGHWAY 63 S,PINE BLUFF 71603	AI	2	1.91	1.91
16	21-04-07	001-02231-000	HERRERA LAND COMPANY LLC	6450 E MORGAN RD,ALTHEIMER 72004	AV	80	79.19	79.19
16	21-04-07	001-02232-000	BLACKWELL CLIFFORD & PAMELA (BD)	213 SCHOOL ST ,WABBASEKA 72175	AV	80	81.09	81.09
16	21-04-07	001-02233-000	JOHNSON ELMOS GENE JR	4313 GARLAND CT,PINE BLUFF 71603	AV	25	25.13	25.13
16	21-04-07	001-02234-000	SMITH WILLIE & FREDDIE MAE TR	8025 BERMAN LN,DOWNEY 90242-2403	AV	55	52.54	52.54
16	21-04-07	001-02235-000	HERRERA LAND COMPANY LLC	6450 E MORGAN RD,ALTHEIMER 72004	AV	80	80.81	80.81
16	22-04-07	001-02241-000	SHUMATE CHARLES J	1147 OLD ENGLAND HIGHWAY,STUTTGART 72160	AV	40	41.12	41.12
16	22-04-07	001-02242-000	CLEMENT NOAH M & CAROL D	1530 ROGERS RD W,RISON 71665	AV	40	38.52	38.52
16	22-04-07	001-02243-000	CLEMENT JOHN F & JACQUALINE	870 GUN CLUB RD EAST,RISON 71665	AV	35	36.34	36.34
16	22-04-07	001-02244-000	CLEMENT JOHN F & JACQUALINE	870 GUN CLUB RD EAST,RISON 71665	AV	5	5.03	5.03
16	22-04-07	001-02245-000	DELTA LANDBANK LLC	901 ROCK ST ,LITTLE ROCK 72202	AV	60	61.72	61.72
16	22-04-07	001-02248-000	RATLIFF BROS LLC	4206B W 28TH AVE,PINE BLUFF 71603	AV	20	18.11	18.11
16	27-04-07	001-02290-000	COLLINS FREDONIA ESTATE	2804 S TAFT ST,PINE BLUFF 71603	AV	40	41.44	41.44
16	27-04-07	001-02291-000	CAPPS GARY & PATRICE TRUSTEES	6400 WALKER RD,ALTHEIMER 72004	AV	40	40.83	40.83
16	27-04-07	001-02292-000	MT MAGAZINE FARMS LLC	PO BOX 158,MONTEREY 71354-0158	AV	82.2	84.87	84.87

MAP PAGE	SECTION TOWNSHIP RANGE	PARCEL NUMBER	OWNER NAME	* OWNER ADDRESS	*TYPE	ASSESSOR ACRE	GIS ACRE	LEVEED ACRE
16	27-04-07	001-02293-000	WABBASEKA WOODS LLC	50 VAN BUREN ST,NASHVILLE 37208	AV	77.8	80.83	80.83
16	27-04-07	001-02295-000	GENERAL ATOMIC TECHNOLOGIES CO	PO BOX 85608,SAN DIEGO 92138-5608	AV	40	41.33	41.33
16	27-04-07	001-02296-000	STANDARD INVESTMENT COMPANY	PO BOX 7008,PINE BLUFF 71611-7008	AV	40	40.70	40.70
16	28-04-07	001-02300-000	RATLIFF BROS LLC	4206B W 28TH AVE,PINE BLUFF 71603	AV	40	40.32	40.32
16	28-04-07	001-02301-000	HERRERA LAND COMPANY LLC	6450 E MORGAN RD,ALTHEIMER 72004	AV	40	41.43	41.43
16	28-04-07	001-02302-000	ROGERS DALE & WF ET AL	PO BOX 9,KINGSLAND 71652-0009	AI	20	22.34	22.34
16	28-04-07	001-02303-000	JOHNSON ROSYLE TRUST	PO BOX 17607,LITTLE ROCK 72222-7607	AV	20	18.78	18.78
16	28-04-07	001-02304-000	WABBASEKA WOODS LLC	50 VAN BUREN ST,NASHVILLE 37208	AV	40	40.41	40.41
16	28-04-07	001-02305-000	BARNETT VASSAUR FAMILY LTD PART	PO BOX 10,ALTHEIMER 72004-0010	AV	40	40.49	40.49
16	28-04-07	001-02306-000	GENERAL ATOMIC TECHNOLOGIES CO	PO BOX 85608,SAN DIEGO 92138-5608	AV	200	204.01	204.01
16	28-04-07	001-02310-000	ROGERS DALE & WF	PO BOX 9,KINGSLAND 71652-0009	AV	40	39.86	39.86
16	28-04-07	001-02313-000	JOHNSON ROSYLE TRUST	PO BOX 17607,LITTLE ROCK 72222-7607	AV	40	39.84	39.84
16	28-04-07	001-02314-000	WABBASEKA WOODS LLC	50 VAN BUREN ST,NASHVILLE 37208	AV	40	39.97	39.97
16	28-04-07	001-02315-000	JOHNSON ROSYLE TRUST	PO BOX 17607,LITTLE ROCK 72222-7607	AV	40	40.29	40.29
16	28-04-07	001-02316-000	GENERAL ATOMIC TECHNOLOGIES CO	PO BOX 85608,SAN DIEGO 92138-5608	AV	80	79.29	79.29
16	29-04-07	001-02318-000	GENERAL ATOMIC TECHNOLOGIES CO	PO BOX 85608,SAN DIEGO 92138-5608	AI	160	161.00	161.00
16	29-04-07	001-02319-000	GENERAL ATOMIC TECHNOLOGIES CO	PO BOX 85608,SAN DIEGO 92138-5608	AM	40	40.11	40.11
16	29-04-07	001-02320-000	GENERAL ATOMIC TECHNOLOGIES CO	PO BOX 85608,SAN DIEGO 92138-5608	AV	20	19.25	19.25
16	29-04-07	001-02321-000	BLACKWELL CLIFFORD & PAMELA (BD)	213 SCHOOL ST ,WABBASEKA 72175	AV	20	21.28	21.28
16	29-04-07	001-02322-000	LYTLE LAKE FARMS INC	3718 E LAKE DR,PINE BLUFF 71603	AV	40	41.02	41.02
16	29-04-07	001-02323-000	GENERAL ATOMIC TECHNOLOGIES CO	PO BOX 85608,SAN DIEGO 92138-5608	AV	10	9.89	9.89
16	29-04-07	001-02324-000	LYTLE LAKE FARMS INC	3718 E LAKE DR,PINE BLUFF 71603	AV	30	31.47	31.47
16	29-04-07	001-02325-000	JOHNSON WILLIE G & MARY E	PO BOX 521,ALTHEIMER 72004-0521	AI	2	2.02	2.02
16	29-04-07	001-02326-000	SHILOH FARMS LLC	109 CAMBRIDGE PLACE,ENGLAND 72046	AM	158	161.22	161.22
16	29-04-07	001-02327-000	LYTLE LAKE FARMS INC	3718 E LAKE DR,PINE BLUFF 71603	AV	40	40.13	40.13
16	29-04-07	001-02328-000	LYTLE LAKE FARMS INC	3718 E LAKE DR,PINE BLUFF 71603	AM	40	40.17	40.17
16	29-04-07	001-02329-000	LYTLE LAKE FARMS INC	3718 E LAKE DR,PINE BLUFF 71603	AV	40	40.68	40.68
16	29-04-07	001-02330-000	LYTLE LAKE FARMS INC	3718 E LAKE DR,PINE BLUFF 71603	AV	40	40.44	40.44
16	30-04-07	001-02331-000	GENERAL ATOMIC TECHNOLOGIES CO	PO BOX 85608,SAN DIEGO 92138-5608	AV	100	102.34	102.34
16	30-04-07	001-02332-000	GENERAL ATOMIC TECHNOLOGIES CO	PO BOX 85608,SAN DIEGO 92138-5608	AV	40	37.69	37.69
16	30-04-07	001-02333-000	GENERAL ATOMIC TECHNOLOGIES CO	PO BOX 85608,SAN DIEGO 92138-5608	AV	20	20.12	20.12
16	30-04-07	001-02338-000	SHILOH FARMS LLC	PO BOX 139,WABBASEKA 72175-0139	AV	160	160.03	160.03
16	31-04-07	001-02339-000	SITES CLYDE H & CLYDE H TRUSTEE	2686 GRANT 74,SHERIDAN 72150-6877	AV	40	38.18	38.18
16	31-04-07	001-02340-000	STANDARD INVESTMENT COMPANY	PO BOX 7008,PINE BLUFF 71611-7008	AV	40	41.42	41.42
16	32-04-07	001-02353-000	ETERNITY HOLDINGS LLC ET AL	401 AUTUMN RD,LITTLE ROCK 72211	AV	60	62.18	62.18
17	22-04-07	001-02236-000	CANNON JOE	3101 REED DR,WHITE HALL 71602	AV	16	17.84	9.05
17	22-04-07	001-02237-000	BOGY JESSE FARMS LLC	208 WORD DR,WABBASEKA 72175-8000	AI	424	427.39	369.08
17	23-04-07	001-02250-000	OKISDA INC	23 WOODCREST DR,SEARCY 72143	AV	80	81.47	68.63
17	23-04-07	001-02251-000	RUPE MARSHA L	290 RUPE RD,RISON 71665-9187	AM	80	81.63	64.68
17	23-04-07	001-02252-000	DUNN ANDREW ET AL	PO BOX 51,ALTHEIMER 72004-0051	AI	80	80.77	60.31
17	23-04-07	001-02253-000	RATLIFF BROS LLC	4206B W 28TH AVE,PINE BLUFF 71603	AV	80	81.28	60.87
17	23-04-07	001-02254-000	JONES JEFF R	1108 KATIE LN,WHITE HALL 71602	AI	8.39	6.97	6.97
17	23-04-07	001-02254-001	MT MAGAZINE FARMS LLC	PO BOX 158,MONTEREY 71354-0158	AV	90.61	85.01	85.01
17	23-04-07	001-02255-000	BOGY JESSE FARMS LLC	208 WORD DR,WABBASEKA 72175-8000	AV	61	59.84	59.84
17	23-04-07	001-02256-000	BARNETT VASSAUR FAMILY LTD PART	PO BOX 10,ALTHEIMER 72004-0010	AV	80	79.32	79.32
17	23-04-07	001-02257-000	MT MAGAZINE FARMS LLC	PO BOX 158,MONTEREY 71354-0158	AV	80	79.34	79.34
17	24-04-07	001-02258-000	ARK STATE GAME & FISH COMM	2 NATURAL RESOURCES DR,LITTLE ROCK 72205	EG	0	40.33	40.33
17	24-04-07	001-02259-000	MT MAGAZINE FARMS LLC	PO BOX 158,MONTEREY 71354-0158	AV	120	119.82	113.40

MAP PAGE	SECTION TOWNSHIP RANGE	PARCEL NUMBER	OWNER NAME	* OWNER ADDRESS	*TYPE	ASSESSOR ACRE	GIS ACRE	LEVEED ACRE
17	24-04-07	001-02260-000	FIREHUNT INC	218 MIDWAY ROUTE,MONTICELLO 71655	AV	80	80.10	80.10
17	24-04-07	001-02262-000	MT MAGAZINE FARMS LLC	PO BOX 158,MONTEREY 71354-0158	AV	80	80.45	71.53
17	24-04-07	001-02264-000	BARNETT VASSAUR FAMILY LTD PART	PO BOX 10,ALTHEIMER 72004-0010	AV	280	277.96	277.96
17	24-04-07	001-02266-000	MT MAGAZINE FARMS LLC	PO BOX 158,MONTEREY 71354-0158	AV	40	38.94	38.94
17	25-04-07	001-02270-000	CAPPS BILLY ET AL	6400 WALKER RD,ALTHEIMER 72004	AV	120	121.08	121.08
17	25-04-07	001-02271-000	BOGY JESSE FARMS LLC	208 WORD DR,WABBASEKA 72175-8000	AV	160	159.41	159.41
17	25-04-07	001-02273-000	MT MAGAZINE FARMS LLC	PO BOX 158,MONTEREY 71354-0158	AV	80	80.35	80.35
17	25-04-07	001-02275-000	MT MAGAZINE FARMS LLC	PO BOX 158,MONTEREY 71354-0158	AV	40	40.87	40.87
17	25-04-07	001-02276-000	BARNETT VASSAUR FAMILY LTD PART	PO BOX 10,ALTHEIMER 72004-0010	AV	40	40.21	40.21
17	25-04-07	001-02277-000	RATLIFF BROS LLC	4206B W 28TH AVE,PINE BLUFF 71603	AV	40	40.33	40.33
17	25-04-07	001-02278-000	KELLEY MOSES & WF	1800 E ALTHEIMER RD,WABBASEKA 72175-9614	AV	40	40.96	40.96
17	25-04-07	001-02279-000	FOUR DUCKS LLC	901 ROCK ST,LITTLE ROCK 72202	AV	120	120.96	120.96
17	26-04-07	001-02283-000	MT MAGAZINE FARMS LLC	PO BOX 158,MONTEREY 71354-0158	AV	320	327.87	327.87
17	26-04-07	001-02284-000	CAPPS BILLY ET AL	6400 WALKER RD,ALTHEIMER 72004	AV	160	160.95	160.95
17	26-04-07	001-02285-000	BOGY JESSE FARMS LLC	208 WORD DR,WABBASEKA 72175-8000	AV	80	81.19	81.19
17	26-04-07	001-02286-000	MT MAGAZINE FARMS LLC	PO BOX 158,MONTEREY 71354-0158	AV	40	41.06	41.06
17	26-04-07	001-02287-000	IRBY JASON D	PO BOX 55883,LITTLE ROCK 72215-5883	AV	40	40.19	40.19
17	27-04-07	001-02289-000	MT MAGAZINE FARMS LLC	PO BOX 158,MONTEREY 71354-0158	AV	160	166.15	166.15
17	27-04-07	001-02297-000	CAPPS BILLY ET AL	6400 WALKER RD,ALTHEIMER 72004	AV	80	82.75	82.75
17	27-04-07	001-02298-000	WABBASEKA WOODS LLC	50 VAN BUREN ST,NASHVILLE 37208	AV	80	82.97	82.97
17	34-04-07	001-02376-000	GENERAL ATOMIC TECHNOLOGIES CO	PO BOX 85608,SAN DIEGO 92138-5608	AV	160	161.18	161.18
17	34-04-07	001-02377-000	GENERAL ATOMIC TECHNOLOGIES CO	PO BOX 85608,SAN DIEGO 92138-5608	AV	160	160.78	160.78
17	35-04-07	001-02385-000	BOGY JESSE FARMS LLC	208 WORD DR,WABBASEKA 72175-8000	AV	40	40.62	40.62
17	35-04-07	001-02386-000	GOODWIN BEN	2018 S CHESTNUT ST,PINE BLUFF 71601	AV	40	38.96	38.96
17	35-04-07	001-02387-000	ANDERSON MARK & ROSE	1708 E ALTHEIMER RD,WABBASEKA 72175	AV	40	39.82	39.82
17	35-04-07	001-02388-000	HUNT EUGENE & WF	PO BOX 9588,PINE BLUFF 71611-9588	AV	39	38.81	38.81
17	35-04-07	001-02389-000	JRL MANAGEMENT LLC	261 WILSON MILL RD,MONTICELLO 71655	AI	1	1.13	1.13
17	35-04-07	001-02390-000	CAPPS BILLY ET AL	6400 WALKER RD,ALTHEIMER 72004	AV	240	238.27	238.27
17	35-04-07	001-02396-000	HUNT EUGENE & MARY R	PO BOX 9588,PINE BLUFF 71611-9588	AV	40	40.17	40.17
17	35-04-07	001-02397-000	SHELTON JAMES ET AL	PO BOX 604,ALTHEIMER 72004-0604	AV	60	60.54	60.54
17	36-04-07	001-02401-000	MT MAGAZINE FARMS LLC	PO BOX 158,MONTEREY 71354-0158	AV	160	157.14	157.14
17	36-04-07	001-02402-000	SHELTON ROBERT	PO BOX 593,ALTHEIMER 72004-0593	AV	70	68.46	68.46
17	36-04-07	001-02404-000	FIREHUNT INC	218 MIDWAY ROUTE,MONTICELLO 71655	AV	10	9.52	9.52
17	36-04-07	001-02406-000	BOGY JESSE FARMS LLC	208 WORD DR,WABBASEKA 72175-8000	AV	160	155.88	155.88
17	36-04-07	001-02407-000	PRINCE STANLEY WAYNE ET AL	569 W CYPRESS CIR,COMPTON 90220	AV	35	34.19	34.19
17	36-04-07	001-02408-000	FIREHUNT INC	218 MIDWAY ROUTE,MONTICELLO 71655	AV	10	10.45	10.45
17	36-04-07	001-02409-000	PATTON SALLIE W	47 LEXINGTON DR,WHITE HALL 71602	AV	20	18.77	18.77
17	36-04-07	001-02410-000	BOGY JESSE FARMS LLC	208 WORD DR,WABBASEKA 72175-8000	AV	20	20.59	20.59
17	36-04-07	001-02414-000	FIREHUNT INC	218 MIDWAY ROUTE,MONTICELLO 71655	AV	35	34.40	34.40
17	36-04-07	001-02415-000	ARK STATE GAME & FISH COMM	2 NATURAL RESOURCES DR,LITTLE ROCK 72205	EG	40	40.40	40.40
18	01-05-07	001-04522-000	ARK STATE GAME & FISH COMM	2 NATURAL RESOURCES DR,LITTLE ROCK 72205	EG	0	40.28	40.28
18	01-05-07	001-04523-000	ARK STATE GAME & FISH COMM	2 NATURAL RESOURCES DR,LITTLE ROCK 72205	EG	0	40.17	40.17
18	01-05-07	001-04524-000	ARK STATE GAME & FISH COMM	2 NATURAL RESOURCES DR,LITTLE ROCK 72205	EG	0	40.71	40.71
18	01-05-07	001-04525-000	SHELTON JAMES ET AL	PO BOX 604,ALTHEIMER 72004-0604	AV	40	40.32	40.32
18	01-05-07	001-04526-000	GOODWIN BEN	2018 S CHESTNUT ST,PINE BLUFF 71601	AV	40	39.86	39.86
18	01-05-07	001-04527-000	BOGY JESSE FARMS LLC	208 WORD DR,WABBASEKA 72175-8000	AV	124	118.62	118.62
18	01-05-07	001-04529-000	LONG BELL PROPERTIES	4206B W 28TH AVE,PINE BLUFF 71603	AI	40	39.59	39.59
18	01-05-07	001-04530-000	FIREHUNT INC	218 MIDWAY ROUTE,MONTICELLO 71655	AV	80	77.16	77.16

MAP PAGE	SECTION TOWNSHIP RANGE	PARCEL NUMBER	OWNER NAME	* OWNER ADDRESS	*TYPE	ASSESSOR ACRE	GIS ACRE	LEVEED ACRE
18	01-05-07	001-04531-000	FIREHUNT INC	218 MIDWAY ROUTE,MONTICELLO 71655	AV	89.6	83.75	83.75
18	01-05-07	001-04532-000	SHELTON JAMES ET AL	PO BOX 604,ALTHEIMER 72004-0604	AV	10.4	10.80	10.80
18	01-05-07	001-04532-001	SHELTON LEROY	4601 LONGBELL RD,WABBASEKA 72175	AI	28	26.23	26.23
18	01-05-07	001-04533-000	SHELTON LEROY	4601 LONGBELL RD,WABBASEKA 72175	AV	2	2.00	2.00
18	01-05-07	001-04533-001	SHELTON ROBERT	PO BOX 593,ALTHEIMER 72004-0593	AI	30	28.64	28.64
18	01-05-07	001-04534-000	LONG BELL PROPERTIES	4206B W 28TH AVE,PINE BLUFF 71603	AI	40	40.04	40.04
18	02-05-07	001-04535-000	BOGY JESSE FARMS LLC	208 WORD DR,WABBASEKA 72175-8000	AV	163.8	162.54	162.54
18	02-05-07	001-04536-000	GOLD DEW LLC	420 SANDY BAYOU LN,PINE BLUFF 71603	AV	62.9	60.19	60.19
18	02-05-07	001-04538-000	CHURCH & SCHOOL		ER	2	1.98	1.98
18	02-05-07	001-04540-000	SHELTON ROBERT & LILLIE ET AL	PO BOX 593,ALTHEIMER 72004-0593	AV	60	62.53	62.53
18	02-05-07	001-04541-000	DILLARD JEWELL REVOCABLE TRUST	7 ASHBERRY CR,WHITE HALL 71602	AV	40	40.98	40.98
18	02-05-07	001-04542-000	DILLARD JEWELL REVOCABLE TRUST	7 ASHBERRY CR,WHITE HALL 71602	AV	85	78.71	78.71
18	02-05-07	001-04544-000	BRIDGFORTH WILLIAM C ET AL	PO BOX 8509,PINE BLUFF 71611-8509	AV	40	41.14	41.14
18	02-05-07	001-04545-000	BRIDGFORTH WILLIAM C ET AL	PO BOX 8509,PINE BLUFF 71611-8509	AV	11	19.35	19.35
18	02-05-07	001-04546-000	FIVE FORKS LAND CO LLC	PO BOX 100,ALTHEIMER 72004-0100	AV	24	25.10	25.10
18	02-05-07	001-04547-000	FIREHUNT INC	218 MIDWAY ROUTE,MONTICELLO 71655	AV	40	40.91	40.91
18	02-05-07	001-04548-000	FIRE HUNT INC	218 MIDWAY ROUTE,MONTICELLO 71655	AM	40	38.99	38.99
18	02-05-07	001-04549-000	CAPPS GARY & PATRICE TRUSTEES ET AL	6400 WALKER RD,ALTHEIMER 72004	AV	13	13.99	13.99
18	02-05-07	001-04550-000	SCOTT MALCOM & GLORIA	300 SCHOOL ST,WABBASEKA 72175	AV	2	2.11	2.11
18	02-05-07	001-04551-000	CAPPS GARY & PATRICE TRUSTEES ET AL	6400 WALKER RD,ALTHEIMER 72004	AV	25	26.42	26.42
18	02-05-07	001-04553-000	FIREHUNT INC	218 MIDWAY ROUTE,MONTICELLO 71655	AV	40	41.21	41.21
18	03-05-07	001-04554-000	CHAN-PAGE FARMS LTD PARTNERSHIP	PO BOX 100,ALTHEIMER 72004-0100	AV	490	494.89	494.89
18	03-05-07	001-04555-000	ANDERSON MARK & ROSE	1708 E ALTHEIMER RD,WABBASEKA 72175	AV	5	4.88	4.88
18	03-05-07	001-04556-000	ANDERSON MARK & ROSE	1708 E ALTHEIMER RD,WABBASEKA 72175	AV	5	4.89	4.89
18	03-05-07	001-04557-000	ALLEN WILLIAM & SALLIE FAMLY LLC	7327 TRENTON AVE,ST LOUIS 63130	AV	50.12	49.60	49.60
18	03-05-07	001-04559-000	KELLEY LOREAN	1800 E ALTHEIMER RD,WABBASEKA 72175	AI	50.12	50.88	50.88
18	03-05-07	001-04563-000	WALT PLANTING CO INC	PO BOX 100,ALTHEIMER 72004-0100	AV	40	39.86	39.86
18	10-05-07	001-04619-000	CHAN-PAGE FARMS LTD PARTNERSHIP	PO BOX 100,ALTHEIMER 72004-0100	AV	160	159.29	159.29
18	10-05-07	001-04622-000	CHAN-PAGE FARMS LTD PARTNERSHIP	PO BOX 100,ALTHEIMER 72004-0100	AV	80	80.12	80.12
18	10-05-07	001-04623-000	WALT PLANTING CO INC	PO BOX 100,ALTHEIMER 72004-0100	AV	160	155.15	155.15
18	10-05-07	001-04624-000	NIXON JOHN COY TRUSTEE	3 PERDIDO DR,LITTLE ROCK 72211	AV	80	78.72	78.72
18	10-05-07	001-04626-000	WALT J P & SONS INC	PO BOX 100,ALTHEIMER 72004-0100	AV	80	78.38	78.38
18	10-05-07	001-04628-000	CHAN-PAGE FARMS LTD PARTNERSHIP	PO BOX 100,ALTHEIMER 72004-0100	AV	40	39.78	39.78
18	10-05-07	001-04629-000	CHAN-PAGE FARMS LTD PARTNERSHIP	PO BOX 100,ALTHEIMER 72004-0100	AV	40	38.37	38.37
18	11-05-07	001-04630-000	FIRE HUNT INC	218 MIDWAY ROUTE,MONTICELLO 71655	AV	20	19.67	19.67
18	11-05-07	001-04631-000	CAPPS GARY & PATRICE TRUSTEES ET AL	6400 WALKER RD,ALTHEIMER 72004	AV	20	21.20	21.20
18	11-05-07	001-04632-000	BOGY JESSE FARMS LLC	208 WORD DR,WABBASEKA 72175-8000	AV	67.47	65.78	65.78
18	11-05-07	001-04633-000	FIREHUNT INC	218 MIDWAY ROUTE,MONTICELLO 71655	AV	57.37	57.92	57.92
18	11-05-07	001-04634-000	FIREHUNT INC	218 MIDWAY ROUTE,MONTICELLO 71655	AV	40	40.27	40.27
18	11-05-07	001-04635-001	CHAN-PAGE FARMS LTD PARTNERSHIP	PO BOX 700,ALTHEIMER 72004-0700	AV	12.53	12.53	12.53
18	11-05-07	001-04636-000	CHAN-PAGE FARMS LTD PARTNERSHIP	PO BOX 100,ALTHEIMER 72004-0100	AV	80	79.72	79.72
18	11-05-07	001-04637-000	CHAN-PAGE FARMS LTD PARTNERSHIP	PO BOX 100,ALTHEIMER 72004-0100	AV	62.63	62.09	62.09
18	11-05-07	001-04638-000	WALT J P & SONS INC	PO BOX 100,ALTHEIMER 72004-0100	AI	64.572	63.75	63.75
18	11-05-07	001-04638-001	WALT J P & SONS INC	PO BOX 100,ALTHEIMER 72004-0100	AV	40	40.30	40.30
18	11-05-07	001-04639-000	WALT J P & SONS INC	PO BOX 100,ALTHEIMER 72004-0100	AV	40	40.06	40.06
18	11-05-07	001-04640-000	CHAN-PAGE FARMS LTD PARTNERSHIP	PO BOX 100,ALTHEIMER 72004-0100	AV	51.928	51.16	51.16
18	11-05-07	001-04641-000	FIREHUNT INC	218 MIDWAY ROUTE,MONTICELLO 71655	AV	80	80.54	80.54
18	11-05-07	001-04644-000	FIREHUNT INC	218 MIDWAY ROUTE,MONTICELLO 71655	AV	3.5	3.93	3.93

MAP PAGE	SECTION TOWNSHIP RANGE	PARCEL NUMBER	OWNER NAME	* OWNER ADDRESS	*TYPE	ASSESSOR ACRE	GIS ACRE	LEVEED ACRE
18	12-05-07	001-04645-001	FIREHUNT INC	218 MIDWAY ROUTE,MONTICELLO 71655	AV	636.44	624.62	624.62
18	12-05-07	001-04646-000	SOUTHERN SCOTT AARON ET AL	1225 CHAMPIONS DR,CONWAY 72034	AI	0.44	0.39	0.39
18	12-05-07	001-04647-000	COCHRAN GEORGE DAVID	215 KINGERY LN,ROYAL 71968	AI	0.11	0.22	0.22
18	12-05-07	001-04648-000	SCATTERD FEATHERS LLC ET AL	108 GLENMERE CT,HOT SPRINGS NATIONAL PARK 71913	AV	0.06	0.09	0.09
18	12-05-07	001-04649-000	NIXON GRAHAM DEWITT	1033 MAIL ROUTE RD,JEFFERSON 72079-9703	AI	0.185	0.21	0.21
18	12-05-07	001-04650-000	EUBANKS MARK B	289 THOMPSON DR ,GRAYSON 71435	AI	0.185	0.28	0.28
18	12-05-07	001-04651-000	SCATTERD FEATHERS LLC	108 GLENMERE CT,HOT SPRINGS 71913	AI	0.37	0.21	0.21
18	12-05-07	001-04652-000	NIXON GRAHAM DEWITT	1033 MAIL ROUTE RD,JEFFERSON 72079-9703	AV	0.2	0.18	0.18
18	13-05-07	001-04667-000	FIREHUNT INC	218 MIDWAY ROUTE,MONTICELLO 71655	AM	108.26	100.22	100.22
18	14-05-07	001-04670-000	FISH LAKE CYPRESS FARMS	PO BOX 5300,PINE BLUFF 71611-5300	AI	80	81.39	81.39
18	14-05-07	001-04671-000	FISH LAKE CYPRESS FARMS INC	PO BOX 5300,PINE BLUFF 71611-5300	AV	160	160.23	160.23
18	15-05-07	001-04678-000	STANDARD INVESTMENT CO	PO BOX 7008,PINE BLUFF 71611-7008	AV	80	76.47	76.47
18	15-05-07	001-04679-000	STANDARD INVESTMENT CO	PO BOX 7008,PINE BLUFF 71611-7008	AV	40	39.58	39.58
18	15-05-07	001-04680-000	STANDARD INVESTMENT CO	PO BOX 7008,PINE BLUFF 71611-7008	AV	40	38.29	38.29
18	34-04-07	001-02378-000	LLP FARM LLC	38 CHENAL CIR,LITTLE ROCK 72223	AV	70	71.63	71.63
18	34-04-07	001-02378-001	LLP FARM LLC	38 CHENAL CIR,LITTLE ROCK 72223	AV	90	91.82	91.82
18	34-04-07	001-02384-000	MARSHALL HAROLD LUTHER ET AL	4611 RAVENSTHORPE CT ,SUGAR LAND 77479	AV	160	163.72	163.72
18	35-04-07	001-02394-000	MARSHALL HAROLD LUTHER ET AL	4611 RAVENSTHORPE CT ,SUGAR LAND 77479	AV	40	41.31	41.31
18	35-04-07	001-02395-000	MARSHALL HAROLD LUTHER ET AL	4611 RAVENSTHORPE CT ,SUGAR LAND 77479	AV	40	40.63	40.63
18	35-04-07	001-02398-000	CAPPS BILLY ET AL	6400 WALKER RD,ALTHEIMER 72004	AV	55.5	56.04	56.04
18	35-04-07	001-02400-000	CHILDRESS JOHNNY	1009 SNOW LN,ALEXANDER 72002	AV	4.5	5.23	5.23
18	36-04-07	001-02411-000	CAPPS BILLY ET AL	6400 WALKER RD,ALTHEIMER 72004	AV	40	39.34	39.34
18	36-04-07	001-02412-000	ARK STATE GAME & FISH COMM	2 NATURAL RESOURCES DR,LITTLE ROCK 72205	EG	40	39.63	39.63
19	13-05-07	001-04667-001	PRAIRIE WINGS SOUTH LLC	824 SALEM RD STE 210,CONWAY 72034	AI	531.74	528.67	528.67
19	14-05-07	001-04673-000	FOUR FORKS HUNTING CLUB	404 SUNSET BAY RD,HOT SPRINGS NATIONAL PARK 71913	AV	400	401.13	401.13
19	23-05-07	001-04705-000	CORNERSTONE FARM & GIN CO	PO BOX 7008,PINE BLUFF 71611-7008	AV	640	655.44	655.44
19	24-05-07	001-04706-000	KOCH WILLIAM C JR	5 TURNBERRY HILL RD,LEXINGTON 02173	AI	40	39.47	39.47
19	24-05-07	001-04707-000	ADAMS FAMILY LIMITED PARTNERSHIP	815 E HOMAN ST,ENGLAND 72046	AV	320	317.61	317.61
19	24-05-07	001-04709-000	ADAMS FAMILY LTD PARTNERSHIP	815 E HOMAN ST,ENGLAND 72046	AV	120	118.55	118.55
19	24-05-07	001-04712-000	CORNERSTONE FARM & GIN CO ETAL	PO BOX 7008,PINE BLUFF 71611-7008	AV	160	159.79	159.79
20	15-05-07	001-04681-000	STANDARD INVESTMENT CO	PO BOX 7008,PINE BLUFF 71611-7008	AV	320	303.75	303.75
20	15-05-07	001-04682-000	STANDARD INVESTMENT CO	PO BOX 7008,PINE BLUFF 71611-7008	AV	160	151.33	151.33
20	16-05-07	001-04683-000	STANDARD INVESTMENT CO	PO BOX 7008,PINE BLUFF 71611-7008	AV	80	77.27	77.27
20	16-05-07	001-04684-000	STANDARD INVESTMENT CO	PO BOX 7008,PINE BLUFF 71611-7008	AV	560	556.93	556.93
20	21-05-07	001-04702-000	KINGS BAYOU LAND CO	PO BOX 7008,PINE BLUFF 71611-7008	AV	320	340.34	340.34
20	22-05-07	001-04704-000	CORNERSTONE FARM & GIN CO	PO BOX 7008,PINE BLUFF 71611-7008	AI	640	632.40	632.40
20	26-05-07	001-04715-000	CORNERSTONE FARM & GIN CO	PO BOX 7008,PINE BLUFF 71611-7008	AV	5.4	5.88	5.88
21	07-05-07	001-04597-000	FIVE FORKS LAND CO LLC	PO BOX 100,ALTHEIMER 72004-0100	AV	375.4	373.42	373.42
21	08-05-07	001-04605-000	FIVE FORKS LAND CO LLC	PO BOX 100,ALTHEIMER 72004-0100	AV	160	165.40	165.40
21	08-05-07	001-04606-000	FIVE FORKS LAND CO LLC	PO BOX 100,ALTHEIMER 72004-0100	AM	80	82.67	82.67
21	08-05-07	001-04607-000	FIVE FORKS LAND CO LLC	PO BOX 100,ALTHEIMER 72004-0100	AV	20	20.14	20.14
21	08-05-07	001-04608-000	FIVE FORKS LAND CO LLC	PO BOX 100,ALTHEIMER 72004-0100	AV	60	62.37	62.37
21	09-05-07	001-04614-000	POCKET WOODS LLC	9409 ADCOCK LN,PINE BLUFF 71603	AV	60	61.20	61.20
21	09-05-07	001-04615-000	FIVE FORKS LAND CO LLC	PO BOX 100,ALTHEIMER 72004-0100	AV	80	81.01	81.01
21	13-05-08	001-04886-001	SWAN LAKE LAND COMPANY LLC	1618 MORGAN RD,ALTHEIMER 72004	AV	6.884	6.63	6.63
21	17-05-07	001-04685-000	FIVE FORKS LAND CO LLC	PO BOX 100,ALTHEIMER 72004-0100	AV	160	163.71	163.71
21	17-05-07	001-04687-000	SMART FELIX G VI & JOHN HOWELL	1618 MORGAN RD,ALTHEIMER 72004	AV	160	165.87	165.87
21	17-05-07	001-04688-000	SMART FELIX G VI & JOHN HOWELL	1618 MORGAN RD,ALTHEIMER 72004	AV	160	162.90	162.90

MAP PAGE	SECTION TOWNSHIP RANGE	PARCEL NUMBER	OWNER NAME	* OWNER ADDRESS	*TYPE	ASSESSOR ACRE	GIS ACRE	LEVEED ACRE
21	17-05-07	001-04689-000	SMART FELIX G VI & JOHN HOWELL	1618 MORGAN RD,ALTHEIMER 72004	AV	40	39.81	39.81
21	17-05-07	001-04690-000	SMART FELIX G VI & JOHN HOWELL	1618 MORGAN RD,ALTHEIMER 72004	AV	120	120.75	120.75
21	18-05-07	001-04691-000	FIVE FORKS LAND CO LLC	PO BOX 100,ALTHEIMER 72004-0100	AV	375.29	376.86	376.86
21	18-05-07	001-04692-000	SWAN LAKE LAND COMPANY LLC	1618 MORGAN RD,ALTHEIMER 72004	AV	186.25	184.74	184.74
21	18-05-07	001-04693-000	SWAN LAKE LAND COMPANY LLC	1618 MORGAN RD,ALTHEIMER 72004	AV	186.25	191.39	191.39
21	19-05-07	001-04694-000	SWAN LAKE LAND COMPANY LLC	1618 MORGAN RD,ALTHEIMER 72004	AI	370.11	375.10	375.10
21	19-05-07	001-04695-000	SWAN LAKE LAND COMPANY LLC	1618 MORGAN RD,ALTHEIMER 72004	AI	0.991	1.07	1.07
21	19-05-07	001-04696-000	SWAN LAKE LAND COMPANY LLC	1618 MORGAN RD,ALTHEIMER 72004	AV	46.11	47.01	47.01
21	19-05-07	001-04697-000	GENERAL ATOMIC TECHNOLOGIES CORP	PO BOX 85608,SAN DIEGO 92138-5608	AI	322.78	326.50	326.50
21	20-05-07	001-04698-000	GENERAL ATOMIC TECHNOLOGIES CO	PO BOX 85608,SAN DIEGO 92138-5608	AV	320	320.27	320.27
21	20-05-07	001-04699-000	GENERAL ATOMIC TECHNOLOGIES CO	PO BOX 85608,SAN DIEGO 92138-5608	AV	160	164.98	164.98
21	20-05-07	001-04700-000	SWAN LAKE LAND COMPANY LLC	1618 MORGAN RD,ALTHEIMER 72004	AV	90	90.43	90.43
21	20-05-07	001-04701-000	GENERAL ATOMIC TECHNOLOGIES CO	PO BOX 85608,SAN DIEGO 92138-5608	AV	70	70.73	70.73
21	21-05-07	001-04703-000	GENERAL ATOMIC TECHNOLOGIES CO	PO BOX 85608,SAN DIEGO 92138-5608	AM	320	314.11	314.11
21	24-05-08	001-04978-000	SWAN LAKE LAND COMPANY LLC	1618 MORGAN RD,ALTHEIMER 72004	AV	8	9.90	9.90
22	04-05-07	001-04568-000	DUNLAP LEE	1406 E ALTHEIMER RD,WABBASEKA 72175	AI	53.33	54.35	54.35
22	04-05-07	001-04569-000	SHUMATE CHARLES J	1147 OLD ENGLAND HIGHWAY,STUTTGART 72160	AV	70.43	73.84	73.84
22	04-05-07	001-04571-000	GENERAL ATOMIC TECHNOLOGIES CO	PO BOX 85608,SAN DIEGO 92138-5608	AV	18.4	17.53	17.53
22	04-05-07	001-04572-000	GENERAL ATOMIC TECHNOLOGIES CO	PO BOX 85608,SAN DIEGO 92138-5608	AV	17.83	16.50	16.50
22	04-05-07	001-04573-000	GENERAL ATOMIC TECHNOLOGIES CO	PO BOX 85608,SAN DIEGO 92138-5608	AV	160	158.42	158.42
22	04-05-07	001-04574-000	GENERAL ATOMIC TECHNOLOGIES CO	PO BOX 85608,SAN DIEGO 92138-5608	AV	160	156.06	156.06
22	04-05-07	001-04575-000	SITES CLYDE H & CLYDE H TRUSTEE	2686 GRANT 74,SHERIDAN 72150-6877	AV	80	79.82	79.82
22	04-05-07	001-04577-000	GENERAL ATOMIC TECHNOLOGIES CO	PO BOX 85608,SAN DIEGO 92138-5608	AV	80	80.23	80.23
22	05-05-07	001-04578-000	GENERAL ATOMIC TECHNOLOGIES CO	PO BOX 85608,SAN DIEGO 92138-5608	AV	547	545.87	545.87
22	05-05-07	001-04581-000	CHAN-PAGE FARMS LTD PARTNERSHIP	PO BOX 100,ALTHEIMER 72004-0100	AV	40	39.14	39.14
22	05-05-07	001-04582-000	CHAN-PAGE FARMS LTD PARTNERSHIP	PO BOX 100,ALTHEIMER 72004-0100	AV	40	38.81	38.81
22	06-05-07	001-04594-000	CHAN-PAGE FARMS LTD PARTNERSHIP	PO BOX 100,ALTHEIMER 72004-0100	AV	111.2	102.47	102.47
22	06-05-07	001-04595-000	CHAN-PAGE FARMS LTD PARTNERSHIP	PO BOX 100,ALTHEIMER 72004-0100	AI	55.719	58.67	58.67
22	07-05-07	001-04596-000	CHAN-PAGE FARMS LTD PARTNERSHIP	PO BOX 100,ALTHEIMER 72004-0100	AM	371.28	372.08	372.08
22	08-05-07	001-04598-000	GENERAL ATOMIC TECHNOLOGIES CO	PO BOX 85608,SAN DIEGO 92138-5608	AV	160	165.91	165.91
22	08-05-07	001-04599-000	GENERAL ATOMIC TECHNOLOGIES CO	PO BOX 85608,SAN DIEGO 92138-5608	AV	79.75	81.78	81.78
22	08-05-07	001-04600-000	ARKANSAS STATE OF	STATE CAPITOL,LITTLE ROCK 72203	EG	0.25	0.39	0.39
22	08-05-07	001-04601-000	CHAN-PAGE FARMS LTD PARTNERSHIP	PO BOX 100,ALTHEIMER 72004-0100	AV	40	40.92	40.92
22	08-05-07	001-04602-000	CHAN-PAGE FARMS LTD PARTNERSHIP	PO BOX 100,ALTHEIMER 72004-0100	AV	19.8	20.56	20.56
22	08-05-07	001-04603-000	CHAN-PAGE FARMS LTD PARTNERSHIP	PO BOX 100,ALTHEIMER 72004-0100	AV	19.2	20.05	20.05
22	08-05-07	001-04604-000	CHURCH		ER	1	1.02	1.02
22	09-05-07	001-04609-000	GENERAL ATOMIC TECHNOLOGIES CO	PO BOX 85608,SAN DIEGO 92138-5608	AV	320	324.61	324.61
22	09-05-07	001-04613-000	POCKET WOODS LLC	9409 ADCOCK LN,PINE BLUFF 71603	AI	20	19.55	19.55
22	09-05-07	001-04616-000	POCKET WOODS LLC	9409 ADCOCK LN,PINE BLUFF 71603	AV	40	40.33	40.33
22	09-05-07	001-04617-000	POCKET WOODS LLC	9409 ADCOCK LN,PINE BLUFF 71603	AV	120	120.42	120.42
22	31-04-07	001-02341-000	BEJAY FARMS INC	54 WELLINGTON COLONY DR,LITTLE ROCK 72211	AV	50	52.11	52.11
22	31-04-07	001-02342-000	GENERAL ATOMIC TECHNOLOGIES CO	PO BOX 85608,SAN DIEGO 92138-5608	AV	270	265.06	265.06
22	31-04-07	001-02343-000	STANDARD INVESTMENT COMPANY	PO BOX 7008,PINE BLUFF 71611-7008	AV	40	41.36	41.36
22	31-04-07	001-02346-000	BURTON WALTER L	624 EASTERN AVE,BELLWOOD 60104	AV	40	40.80	40.80
22	32-04-07	001-02351-000	LYTLE LAKE FARMS INC	3718 E LAKE DR,PINE BLUFF 71603	AV	80	80.28	80.28
22	32-04-07	001-02352-000	LYTLE LAKE FARMS INC	3718 E LAKE DR,PINE BLUFF 71603	AV	80	80.41	80.41
22	32-04-07	001-02354-000	ETERNITY HOLDINGS LLC ET AL	401 AUTUMN RD,LITTLE ROCK 72211	AV	33.33	34.25	34.25
22	32-04-07	001-02355-000	KELLEY MAURICE	375 EVERGREEN TRL,CEDAR HILL 75104	AV	83	83.44	83.44

MAP PAGE	SECTION TOWNSHIP RANGE	PARCEL NUMBER	OWNER NAME	* OWNER ADDRESS	*TYPE	ASSESSOR ACRE	GIS ACRE	LEVEED ACRE
22	32-04-07	001-02358-000	JAMES FRANK	4909 W 5TH AVE,PINE BLUFF 71601	AV	1.1	1.10	1.10
22	32-04-07	001-02359-000	STERLING DELLA	117 W 36TH AVE ,PINE BLUFF 71601	AM	1.1	1.19	1.19
22	32-04-07	001-02360-000	VOCQUE FLOYD JR & CHWANDA	15318 W MILLER RD,BAUXITE 72011	AI	1.1	1.11	1.11
22	32-04-07	001-02361-000	ETERNITY HOLDINGS LLC ET AL	401 AUTUMN RD,LITTLE ROCK 72211	AV	20	19.71	19.71
22	32-04-07	001-02363-000	GENERAL ATOMIC TECHNOLOGIES CO	PO BOX 85608,SAN DIEGO 92138-5608	AV	40	41.47	41.47
22	32-04-07	001-02364-000	GENERAL ATOMIC TECHNOLOGIES CO	PO BOX 85608,SAN DIEGO 92138-5608	AV	40	40.52	40.52
22	32-04-07	001-02365-000	ETERNITY HOLDINGS LLC ET AL	401 AUTUMN RD,LITTLE ROCK 72211	AV	40	40.33	40.33
22	32-04-07	001-02366-000	GENERAL ATOMIC TECHNOLOGIES CO	PO BOX 85608,SAN DIEGO 92138-5608	AV	80	79.77	79.77
22	32-04-07	001-02367-000	LYTLE LAKE FARMS INC	3718 E LAKE DR,PINE BLUFF 71603	AV	80	81.82	81.82
22	33-04-07	001-02368-000	GENERAL ATOMIC TECHNOLOGIES CO	PO BOX 85608,SAN DIEGO 92138-5608	AV	480	482.04	482.04
22	33-04-07	001-02375-000	LLP FARM LLC	38 CHENAL CIR,LITTLE ROCK 72223	AM	160	158.98	158.98
23	06-05-07	001-04585-000	FIVE FORKS LAND CO LLC	PO BOX 100,ALTHEIMER 72004-0100	AM	200	204.34	204.34
23	06-05-07	001-04586-000	CHAN-PAGE FARM LIMITED PARTNERS	PO BOX 100,ALTHEIMER 72004-0100	AV	7.4	9.83	9.83
23	06-05-07	001-04587-000	FIVE FORKS LAND CO LLC	PO BOX 100,ALTHEIMER 72004-0100	AI	2	2.18	2.18
23	06-05-07	001-04588-000	CHAN-PAGE FARMS LTD PARTNERSHIP	PO BOX 100,ALTHEIMER 72004-0100	AV	70.6	70.46	70.46
23	06-05-07	001-04589-000	CHAN-PAGE/QUATTLEBAUM/PERRY	PO BOX 100,ALTHEIMER 72004-0100	AV	66.6	79.08	79.08
23	06-05-07	001-04590-000	CHAN-PAGE/QUATTLEBAUM/PERRY	PO BOX 100,ALTHEIMER 72004-0100	AV	44.4	55.52	55.52
23	06-05-07	001-04591-000	CHAN-PAGE FARMS LTD PARTNERSHIP	PO BOX 100,ALTHEIMER 72004-0100	AI	66.6	64.45	64.45
23	06-05-07	001-04592-000	CHAN-PAGE FARMS LTD PARTNERSHIP	PO BOX 100,ALTHEIMER 72004-0100	AM	44.4	40.01	40.01
23	06-05-07	001-04593-000	CHAN-PAGE FARMS LTD PARTNERSHIP	PO BOX 100,ALTHEIMER 72004-0100	AV	44.4	36.30	36.30
23	01-05-08	001-04781-000	JACOBS THOMAS R & JAN BARNETT	690 HIGHWAY 343,DEWITT 72042	AV	31.83	36.11	36.11
23	01-05-08	001-04782-000	FIVE FORKS LAND CO LLC	PO BOX 100,ALTHEIMER 72004-0100	AI	1.8	1.87	1.87
23	01-05-08	001-04783-000	FIVE FORKS LAND CO LLC	PO BOX 100,ALTHEIMER 72004-0100	AV	30.03	36.08	36.08
23	01-05-08	001-04785-000	FIVE FORKS LAND CO LLC	PO BOX 100,ALTHEIMER 72004-0100	AV	10.85	10.78	10.78
23	01-05-08	001-04786-000	SITES DAVID & MARCIA	701 HIGHWAY 88 S,ALTHEIMER 72004	AI	7.15	7.30	7.30
23	01-05-08	001-04788-000	SITES DAVID & MARCIA	701 HIGHWAY 88 S,ALTHEIMER 72004	AV	0.34	0.48	0.48
23	01-05-08	001-04788-001	PINELLAS LLC	2800 HIGHWAY 88 S,ALTHEIMER 72004	AV	124.8	128.52	128.52
23	01-05-08	001-04788-002	JERUSALEM #1 MISSIONARY BAPTIST CHURCH	815 REED LAKE RD,ALTHEIMER 72004	ER	0.62	0.67	0.67
23	02-05-08	001-04790-000	BARNETT VASSAUR FAMILY LTD PART	PO BOX 10,ALTHEIMER 72004-0010	AV	73	73.52	73.52
23	02-05-08	001-04791-000	BARNETT VASSAUR FAMILY LTD PART	PO BOX 10,ALTHEIMER 72004-0010	AI	37.57	39.18	39.18
23	02-05-08	001-04792-000	FREEMAN ARMISTEAD C JR	PO BOX 10,ALTHEIMER 72004-0010	AV	5.93	5.20	5.20
23	02-05-08	001-04797-000	ELMS PLANTATION LLC	4 MARBAIS PL,LITTLE ROCK 72223	AI	40.5	43.31	43.31
23	19-04-07	001-02208-000	COWEN JOHN WILLIAM	PO BOX 1720,COLLIERVILLE 38027-1720	AV	21.75	43.25	43.25
23	23-04-08	001-02677-001	CROP PRODUCTION SERVICES INC	3005 ROCKY MOUNTAIN AVE,LOVELAND 80538	CG	8.1	8.53	8.53
23	23-04-08	001-02680-000	ESQUIVEL EUGENE & MARY	PO BOX 535,ALTHEIMER 72004-0535	AI	1.25	2.24	2.24
23	23-04-08	910-02900-001	J&M DEAN FARMS LTD PARTNERSHIP	500 GENE NEAL RD,ENGLAND 72046	AV	7.1	8.17	8.17
23	24-04-08	001-02698-000	ST MARY'S M E CHURCH		ER	0.5	3.17	3.17
23	25-04-08	001-02703-000	BALLENGER ENTERPRISES INC	407 OSBORN RD,PINE BLUFF 71601	AV	240	239.28	239.28
23	25-04-08	001-02704-000	COWEN JOHN WILLIAM	PO BOX 1720,COLLIERVILLE 38027-1720	AV	2.8	2.01	2.01
23	25-04-08	001-02704-001	SITES DAVID SR & MARCIA	701 HIGHWAY 88 S,ALTHEIMER 72004	AV	17.2	17.95	17.95
23	25-04-08	001-02705-000	SITES DAVID SR & MARCIA	701 HIGHWAY 88 S,ALTHEIMER 72004	AI	60	61.40	61.40
23	25-04-08	001-02707-000	FIRST PRESBYTERIAN CH OF PB	PO BOX 7009,PINE BLUFF 71611-7009	AV	20	19.32	19.32
23	25-04-08	001-02708-000	BALLENGER ENTERPRISES INC	407 OSBORN RD,PINE BLUFF 71601	AV	57	59.77	59.77
23	25-04-08	001-02709-000	J & M DEAN FARMS LP	500 GENE NEAL RD,ENGLAND 72046	AV	80	80.38	80.38
23	25-04-08	001-02710-000	BALLENGER ENTERPRISES INC	407 OSBORN RD,PINE BLUFF 71601	AI	79	78.03	78.03
23	25-04-08	001-02711-000	IRA SERVICES TRUST CO CFBO	2040 STRATFORD DR,WESTBURY 11590	AV	40	40.38	40.38
23	25-04-08	001-02712-000	FREEDOM MISS BAPT CH ALTHEIMER	PO BOX 190,ALTHEIMER 72004-0190	AV	8.183	7.92	7.92
23	25-04-08	001-02712-001	IRA SERVICES TR CO CFBO STUART	PO BOX 7080,SAN CARLOS 94070-7080	AV	17.005	17.00	17.00

MAP PAGE	SECTION TOWNSHIP RANGE	PARCEL NUMBER	OWNER NAME	* OWNER ADDRESS	*TYPE	ASSESSOR ACRE	GIS ACRE	LEVEED ACRE
23	25-04-08	001-02712-002	SHELTON ROBERT	PO BOX 593,ALTHEIMER 72004-0593	AV	14.812	16.10	16.10
23	26-04-08	001-02714-000	J & M DEAN FARMS LP	500 GENE NEAL RD,ENGLAND 72046	AV	40	40.50	40.50
23	26-04-08	001-02715-000	J & M DEAN FARMS LP	500 GENE NEAL RD,ENGLAND 72046	AV	40.42	35.09	35.09
23	26-04-08	001-02718-000	CENTRAL DISTRICT BAPTIST ASSN	2101 W REEKER AVE,PINE BLUFF 71601-2729	CG	39.2	40.10	40.10
23	26-04-08	001-02720-000	J & M DEAN FARMS LP	500 GENE NEAL RD,ENGLAND 72046	AV	55	71.85	71.85
23	26-04-08	910-00301-000	CURRY MOIESHE & JASSIE DARMAN	PO BOX 211,ALTHEIMER 72004-0211	RI	0	0.43	0.43
23	26-04-08	910-00302-000	WOODS EDWARD GENE	5810 W 14TH AVE,PINE BLUFF 71603	RM	0	0.18	0.18
23	26-04-08	910-00303-000	BUDDEE'S A-Z LLC	250 BUDS RD,HESSMER 71341	RV	0	0.18	0.18
23	26-04-08	910-00304-000	BUDDEE'S A-Z LLC	250 BUDS RD,HESSMER 71341	RV	0	0.18	0.18
23	26-04-08	910-00305-000	DUNN HENRY M & ANDREW LEE	1108 LONGBELL RD,WABBASEKA 72175	RV	0	0.19	0.19
23	26-04-08	910-00306-000	RICHARDSON FOSTER REV TRUST	17 LEXINGTON DR,WHITE HALL 71602	RV	0	0.17	0.17
23	26-04-08	910-00307-000	RICHARDSON FOSTER REV TRUST	17 LEXINGTON DR,WHITE HALL 71602	RI	0	0.17	0.17
23	26-04-08	910-00308-000	LASSITER CONNIE B	3 NEWSTEAD CIR,CHESAPEAKE 23320	RV	0	0.18	0.18
23	26-04-08	910-00309-000	BOLES HAZEL	1235 ASHBY AVE,BERKELEY 94702-1235	RV	0	0.17	0.17
23	26-04-08	910-00310-000	MANNING DOROTHY	PO BOX 331,ALTHEIMER 72004-0331	RI	0	0.18	0.18
23	26-04-08	910-00311-000	MANNING DOROTHY	PO BOX 331,ALTHEIMER 72004-0331	RM	0	0.17	0.17
23	26-04-08	910-00312-000	BOLES WILLIE & HAZEL	1235 ASHBY AVE,BERKELEY 94702-1235	RV	0	0.21	0.21
23	26-04-08	910-00313-000	BATTLE CHAPEL BAPTIST CHURCH	PO BOX 455,ALTHEIMER 72004-0455	ER	0	0.22	0.22
23	26-04-08	910-00314-000	BOLES HAZEL	1235 ASHBY AVE,BERKELEY 94702	RV	0	0.20	0.20
23	26-04-08	910-00315-000	BATTLE CHAPEL MBC	PO BOX 455,ALTHEIMER 72004-0455	ER	0	0.23	0.23
23	26-04-08	910-00316-000	JONES ARLEE & P NEAL	42 WOODCHUCK HILL RD,SAVANNAH 31405	RV	0	0.21	0.21
23	26-04-08	910-00317-000	COLEMAN PHILLIP J	PO BOX 156,ALTHEIMER 72004-0156	RV	0	0.22	0.22
23	26-04-08	910-00318-000	MANNING DONALD & YVETTE	PO BOX 662,ALTHEIMER 72004-0662	RV	0	0.45	0.45
23	26-04-08	910-00319-000	MANNING JACKIE LYNN	PO BOX 525,ALTHEIMER 72004-0525	RI	0	0.46	0.46
23	26-04-08	910-00321-000	MANNING JACKIE & WF	PO BOX 525,ALTHEIMER 72004-0525	RI	0	0.40	0.40
23	26-04-08	910-00322-000	MANNING DONALD RAY & WF	PO BOX 662,ALTHEIMER 72004-0662	RV	0	0.62	0.62
23	26-04-08	910-00323-000	MANNING DONALD	PO BOX 662,ALTHEIMER 72004-0662	RM	0	0.20	0.20
23	26-04-08	910-00324-000	MANNING DONALD	PO BOX 662,ALTHEIMER 72004-0662	RI	0	0.20	0.20
23	26-04-08	910-00325-000	KELLEY YANCY C & WF	PO BOX 75,WABBASEKA 72175-0075	RI	0	0.36	0.36
23	26-04-08	910-00326-000	MILLER JOHN ETTER	1135 W OGDEN AVE APT 109,NAPERVILLE 60563	RV	0	0.34	0.34
23	26-04-08	910-00327-000	KELLEY YANCY C & WF	PO BOX 75,WABBASEKA 72175-0075	RV	0	0.23	0.23
23	26-04-08	910-00328-000	CHAMBERS CLIFFORD	3024 N MIDLAND DR,PINE BLUFF 71603	RV	0	0.25	0.25
23	26-04-08	910-00329-000	GADDY CORNELIUS & WF	PO BOX 75,WABBASEKA 72175-0075	RI	0	0.24	0.24
23	26-04-08	910-00330-000	KEARNEY CAMELOW	PO BOX 75,WABBASEKA 72175-0075	RV	0	0.26	0.26
23	26-04-08	910-00331-000	KEARNEY CAMELOW	PO BOX 75,WABBASEKA 72175-0075	RV	0	0.23	0.23
23	26-04-08	910-00332-000	MANNING DONALD & YVETTE	PO BOX 662,ALTHEIMER 72004-0662	RV	0	0.23	0.23
23	26-04-08	910-01318-000	FREEDOM MISSIONARY BAPTIST CH	PO BOX 190,ALTHEIMER 72004-0190	ER	3.86	4.02	4.02
23	26-04-08	910-01318-013	SHELTON JOHN & WF	PO BOX 202,ALTHEIMER 72004-0202	RM	0	0.26	0.26
23	26-04-08	910-01650-000	WESSON CHARLES & BETTY	PO BOX 148,ALTHEIMER 72004-0148	RV	0	0.39	0.39
23	26-04-08	910-01653-000	RASBERRY LEO & LIZZIE L	PO BOX 725,ALTHEIMER 72004-0725	RV	0	0.13	0.13
23	26-04-08	910-01654-000	RASBERRY LEO & LIZZIE L	PO BOX 725,ALTHEIMER 72004-0725	RV	0	0.13	0.13
23	26-04-08	910-01655-000	ALLEN MARY ALICE	1108 CEDAR ST,STUTTGART 72160	RV	0	0.13	0.13
23	26-04-08	910-01656-000	ALLEN MARY ALICE	1108 CEDAR ST,STUTTGART 72160	RI	0	0.13	0.13
23	26-04-08	910-01657-000	RASPBERRY EDDIE LEE & BENNIE J	PO BOX 398,ALTHEIMER 72004-0398	RI	0	0.13	0.13
23	26-04-08	910-01658-000	RASPBERRY EDDIE LEE & BENNIE J	PO BOX 398,ALTHEIMER 72004-0398	RM	0	0.14	0.14
23	26-04-08	910-01659-000	RASPBERRY EDDIE LEE & BENNIE J	PO BOX 398,ALTHEIMER 72004-0398	RV	0	0.13	0.13
23	26-04-08	910-01660-000	RASBERRY CEDRIC & CHANDRA YORK	2100 WINDSOR COLONY DR,PINE BLUFF 71603	RV	0	0.14	0.14
23	26-04-08	910-01661-000	ALLEN MARY ALICE	1108 CEDAR ST,STUTTGART 72160	RV	0	0.12	0.12

MAP PAGE	SECTION TOWNSHIP RANGE	PARCEL NUMBER	OWNER NAME	* OWNER ADDRESS	*TYPE	ASSESSOR ACRE	GIS ACRE	LEVEED ACRE
23	26-04-08	910-01662-000	JONES HAYWOOD JR ET AL	1657 N LATROBE AVE,CHICAGO 60639	RV	0	0.14	0.14
23	26-04-08	910-01663-000	JONES HAYWOOD JR ET AL	405 PARK DR,GLENWOOD 60425	RV	0	0.12	0.12
23	26-04-08	910-01664-000	KELLEY LOREAN	1800 E ALTHEIMER RD,ALTHEIMER 72004	RV	0	0.51	0.51
23	26-04-08	910-01665-000	WASHINGTON JOHN L	1302 EMBRY RD,ALTHEIMER 72004	RV	0	0.10	0.10
23	26-04-08	910-01666-000	BINGHAM DWAYNE & WF	8022 RAWLS CIR,PINE BLUFF 71603-9175	RI	0	0.16	0.16
23	26-04-08	910-01667-000	R W 11 ASSET MANAGEMENT INC	2 CARMEL DR,LITTLE ROCK 72212	RV	0	0.07	0.07
23	26-04-08	910-01668-000	MANNING PAUL & WF	PO BOX 331,ALTHEIMER 72004-0331	RI	0	0.14	0.14
23	26-04-08	910-01669-000	MANNING PAUL	603 N MAIN ST,ALTHEIMER 72004-9755	RI	0	0.25	0.25
23	26-04-08	910-01670-000	JOHNSON ANTHONY	1304 EMBRY RD,ALTHEIMER 72004	RV	0	0.13	0.13
23	26-04-08	910-01671-000	CHANDLER THELMA ET AL	4032 AFFIRMED DR,FLORISSANT 63034	RV	0	0.13	0.13
23	26-04-08	910-01672-000	WASHINGTON JOHN L	1302 EMBRY RD,ALTHEIMER 72004	RM	0	0.12	0.12
23	26-04-08	910-01673-000	WASHINGTON JOHN L	1302 EMBRY RD,ALTHEIMER 72004	RV	0	0.12	0.12
23	26-04-08	910-01674-000	SHELTON TOMIKA	PO BOX 136,ALTHEIMER 72004-0136	RI	0	0.13	0.13
23	26-04-08	910-01678-000	MASON ELLEN J	PO BOX 2582,PINE BLUFF 71613-2582	RM	0	0.50	0.50
23	26-04-08	910-01680-000	WILLIAMS BRUCE	14827 PRESTON RD APT 1106,DALLAS 75254	RV	0	0.25	0.25
23	26-04-08	910-01681-000	LAWS TOMMY & TAWANA	PO BOX 364,ALTHEIMER 72204-0364	RI	0	0.12	0.12
23	26-04-08	910-01682-000	RICE EULA	921 SHADY GROVE RD APT I4,HOT SPRINGS NATIONAL 71901	RV	0	0.12	0.12
23	26-04-08	910-01683-000	SEALS EUNITA ET AL	6001 S PLUM ST ,PINE BLUFF 71603	RV	0	0.13	0.13
23	26-04-08	910-01684-000	SEALS EUNITA ET AL	6001 S PLUM ST ,PINE BLUFF 71603	RV	0	0.13	0.13
23	26-04-08	910-01685-000	SEALS EUNITA ET AL	6001 S PLUM ST ,PINE BLUFF 71603	RV	0	0.12	0.12
23	26-04-08	910-01686-000	HAYNES CORINE	921 SHADY GROVE RD APT I4,HOT SPRINGS NATIONAL 71901	RV	0	0.13	0.13
23	26-04-08	910-01687-000	HAYNES CORINE	921 SHADY GROVE RD APT I4,HOT SPRINGS NATIONAL 71901	RV	0	0.11	0.11
23	26-04-08	910-01688-000	HAYNES CORINE	921 SHADY GROVE RD APT I4,HOT SPRINGS NATIONAL 71901	RV	0	0.11	0.11
23	26-04-08	910-01690-000	WESSON BETTY R	PO BOX 148,ALTHEIMER 72004-0148	RI	0	0.17	0.17
23	26-04-08	910-01691-000	RACINE ASSETS LLC	2905 HIGHWAY 211 NW,BRASELTON 30517	RV	0	0.00	0.00
23	26-04-08	910-01691-001	GOITIA DABERTO	117 HAMMELL PL,MAYWOOD 07607	RV	0	0.03	0.03
23	26-04-08	910-01694-000	ROBINSON GODSEY & JANICE	905 N RODNEY PARHAM #12,LITTLE ROCK 72227	RM	0	0.27	0.27
23	26-04-08	910-01697-000	EDWARDS ALICE	9501 N RODNEY PARHAM #7,LITTLE ROCK 72227	RI	0	0.37	0.37
23	26-04-08	910-01699-000	REAMS JOYCE LEAN	PO BOX 327,ALTHEIMER 72004-0327	RI	0	0.22	0.22
23	26-04-08	910-01700-000	KELLEY MAURICE & EMMA	375 EVERGREEN TRL,CEDAR HILL 75104	RV	0	0.10	0.10
23	26-04-08	910-01701-000	REVEST INC	PO BOX 39,WABBASEKA 72175-0039	RM	0	0.11	0.11
23	26-04-08	910-01702-000	MCCOY LEVI JR & DIANA	3900 CHERRYDALE LN,SMYRNA 30082	RV	0	0.11	0.11
23	26-04-08	910-01703-000	BINGHAM PROPERTIES LLC	8022 RAWLS CIR,PINE BLUFF 71603-9175	RV	0	0.20	0.20
23	26-04-08	910-01775-000	ROBINSON HENRY & WF	PO BOX 383,ALTHEIMER 72204-0383	RI	0	0.21	0.21
23	26-04-08	910-01776-000	ROBINSON HENRY & WF	PO BOX 383,ALTHEIMER 72204-0383	RV	0	0.12	0.12
23	26-04-08	910-01778-000	ROBINSON HENRY & WF	PO BOX 383,ALTHEIMER 72204-0383	RV	0	0.18	0.18
23	26-04-08	910-01779-000	ROBINSON JOHNNIE JR & BERTHA	PO BOX 370,ALTHEIMER 72004-0370	RI	0	0.52	0.52
23	26-04-08	910-01780-000	HARDIN CHARLOTTE L	4501 HIGHWAY 65 S,PINE BLUFF 71601	RV	0	0.10	0.10
23	26-04-08	910-01781-000	ROBINSON JOHNNIE JR	213 S DIVISION APT 17,ALTHEIMER 72004-8524	RV	0	0.19	0.19
23	26-04-08	910-01782-000	ROBINSON JOHNNIE JR	213 S DIVISION APT 17,ALTHEIMER 72004-8524	RV	0	0.22	0.22
23	26-04-08	910-01783-000	SHELTON VANESSA	PO BOX 604,ALTHEIMER 72004-0604	RV	0	0.18	0.18
23	26-04-08	910-01784-000	SINHA RAJIV & NUPER	2287 JOHNSON AVE APT 10F,BRONX 10463	RV	0	0.13	0.13
23	26-04-08	910-01785-000	SPENCE ALLAN G & WINSOME M	629 HENDERSON AVE,STATEN ISLAND 10310	RV	0	0.19	0.19
23	26-04-08	910-01786-000	SPENCE ALLAN G & WINSOME M	629 HENDERSON AVE,STATEN ISLAND 10310	RV	0	0.23	0.23
23	26-04-08	910-01925-000	DAVIS BETTY M	2206 BEAU MONDE ST,PINE BLUFF 71603	RV	0	0.44	0.44
23	26-04-08	910-01926-000	FIRST PRESBYTERIAN CH OF PB	PO BOX 7009,PINE BLUFF 71611-7009	RV	0	0.33	0.33
23	26-04-08	910-01927-000	COLEMAN CHARLES	1502 E FRONT ST,ALTHEIMER 72004	RI	0	0.19	0.19
23	26-04-08	910-01928-000	COLEMAN ROY ET AL	2206 BEAU MONDE ST,PINE BLUFF 71603	RV	0	0.15	0.15

MAP PAGE	SECTION TOWNSHIP RANGE	PARCEL NUMBER	OWNER NAME	* OWNER ADDRESS	*TYPE	ASSESSOR ACRE	GIS ACRE	LEVEED ACRE
23	26-04-08	910-01932-000	WALTER DAVID WILLIAM	1601 EMBRY RD,ALTHEIMER 72004	RI	0	0.92	0.92
23	26-04-08	910-01934-000	RICHARDS-CREGGETT ETHEL	122 N QUATTLEBAUM RD,SHERRILL 72152	RV	0	0.06	0.06
23	26-04-08	910-01935-000	RASBERRY LEO & LIZZIE	PO BOX A,ALTHEIMER 72004	RV	0	0.10	0.10
23	26-04-08	910-01937-000	BOROVSKIKH VLADIMIR	3053 BEHTEL RD,COLUMBUS 43220	RV	0	0.15	0.15
23	26-04-08	910-01938-000	NORTHERN & WESTERN ARK FARMS INC		RV	0	0.20	0.20
23	26-04-08	910-01939-000	U S HIGHWAY		EG	0	0.62	0.62
23	26-04-08	910-01940-000	LASLEY ULYSSES	PO BOX 510,ALTHEIMER 72004-0510	RI	0	0.35	0.35
23	26-04-08	910-01942-000	MCCOY JOHN	1107 S LAUREL ST ,PINE BLUFF 71601	RV	0	0.35	0.35
23	26-04-08	910-01943-000	MCCOY JOHN	1107 S LAUREL ST ,PINE BLUFF 71601	RV	0	0.35	0.35
23	26-04-08	910-01944-000	YORK NAZREAN & STEVEN	PO BOX O,ALTHEIMER 72004	RI	0	0.36	0.36
23	26-04-08	910-01945-000	R W 11 ASSET MANAGEMENT INC	2 CARMEL DR,LITTLE ROCK 72212	RV	0	0.35	0.35
23	26-04-08	910-01946-000	BINNS DORNET ET AL	1406 E FRONT ST,ALTHEIMER 72004	RM	0	0.19	0.19
23	26-04-08	910-01947-000	MULBERRY GROVE MISS BAPT CHURCH	PO BOX 71 ,WABBASEKA 72175-0071	RI	0	0.19	0.19
23	26-04-08	910-01948-000	ROBINSON DONALD & WF	1505 EMBRY RD,ALTHEIMER 72004	RI	0	0.17	0.17
23	26-04-08	910-01949-000	DENDY BRENDA	PO BOX 225,ALTHEIMER 72004-0225	RI	0	0.18	0.18
23	26-04-08	910-01950-000	REVADA BYRDIE ADAMS &DONNA SLOAN	1407 EMBRY RD,ALTHEIMER 72004	RI	0	0.34	0.34
23	26-04-08	910-01952-000	MCCOY JOHN	1107 S LAUREL ST ,PINE BLUFF 71601	RV	0	0.19	0.19
23	26-04-08	910-01953-000	MCCOY JOHN	1107 S LAUREL ST ,PINE BLUFF 71601	RV	0	0.19	0.19
23	26-04-08	910-01954-000	SHELTON VANESSA	PO BOX 604,ALTHEIMER 72004-0604	RV	0	0.39	0.39
23	26-04-08	910-01955-000	MCCOY ROSS & WF	2612 COCKRILL ST,PINE BLUFF 71601	RV	0	0.41	0.41
23	26-04-08	910-01956-000	MCCOY ROSS H & WF	2612 COCKRILL ST,PINE BLUFF 71601	RV	0	0.27	0.27
23	26-04-08	910-01957-000	MCCOY JOHN	1107 S LAUREL ST ,PINE BLUFF 71601	RV	0	0.21	0.21
23	26-04-08	910-01958-000	WHITE EDDIE	2401 ROBINWOOD AVE,SAGINAW 48601	RM	0	0.12	0.12
23	26-04-08	910-01959-000	THOMAS FLOYD SR & WF	2309 OAKWOOD RD,PINE BLUFF 71603	RV	0	0.10	0.10
23	26-04-08	910-01960-000	WHITE ROBERT LEE & WF	PO BOX 158,WABBASEKA 72175-0158	CI	0.316	0.32	0.32
23	26-04-08	910-01961-000	ARKANSAS STATE OF	STATE CAPITOL,LITTLE ROCK 72203	EG	0	0.06	0.06
23	26-04-08	910-01962-000	J & M DEAN FARMS LP	500 GENE NEAL RD,ENGLAND 72046	AV	6.59	6.34	6.34
23	26-04-08	910-03507-000	WHITE J W ET AL	PO BOX 141,ALTHEIMER 72004-0141	AI	0.25	0.34	0.34
23	26-04-08	910-03508-000	DEAN RONNY E & PATSY K	1602 OLIVER ST,STUTTGART 72160	AV	2.28	1.27	1.27
23	26-04-08	910-03509-000	J & M DEAN FARMS LP	500 GENE NEAL RD,ENGLAND 72046	AV	79.6	62.09	62.09
23	26-04-08	910-03510-000	PULLIAM LOUIS & DORIS	5526 S MARSHFIELD AVE,CHICAGO 60636	AM	3.85	4.26	4.26
23	26-04-08	910-03511-000	DAVIS HERMAN L	405 PARK DR,GLENWOOD 60425	AV	2	2.15	2.15
23	26-04-08	910-03512-000	JYNES HENRY MARK & WF ET AL	PO BOX 94,ALTHEIMER 72004-0094	AI	1.15	1.47	1.47
23	26-04-08	910-03513-000	SHELTON JAMES C & ROBERT H	PO BOX 604,ALTHEIMER 72004-0604	AV	22.98	21.49	21.49
23	26-04-08	910-03513-001	GREATER FAITH MINISTRY CHURCH	992 E FRONT ST,ALTHEIMER 72004	ER	5	5.86	5.86
23	26-04-08	910-03514-000	SHELTON JAMES	PO BOX 604,ALTHEIMER 72004-0604	AM	11	9.83	9.83
23	26-04-08	910-03514-001	SHELTON ROBERT H & LILLIE	PO BOX 593,ALTHEIMER 72004-0593	AI	1	0.96	0.96
23	26-04-08	910-03516-000	BALLENGER ENTERPRISES INC	407 OSBORN RD,PINE BLUFF 71601	AV	52.49	48.26	48.26
23	26-04-08	910-03516-001	BALLENGER ENTERPRISES INC	407 OSBORN RD,PINE BLUFF 71601	AV	2	0.50	0.50
23	26-04-08	910-03516-002	ALTHEIMER CEMETERY CLUB	8104 CROS RD,PINE BLUFF 71603	EB	2	1.80	1.80
23	26-04-08	910-03518-000	DELTA PLASTICS OF THE SOUTH LLC	8801 FRAZIER PIKE,LITTLE ROCK 72206	IG	64.85	66.55	66.55
23	26-04-08	910-03520-000	IRA SERVICES TRUST CO CFBO	2040 STRATFORD DR,WESTBURY 11590	AV	44	44.98	44.98
23	26-04-08	910-03521-000	ST LOUIS SW RY CO	1700 FARNAM ST 10TH FLOOR S,OMAHA 68102-2010	PS	0	4.78	4.78
23	26-04-08	910-03522-000	WESSON BETTY RASBERRY	PO BOX 148,ALTHEIMER 72004-0148	AI	1.15	1.03	1.03
23	26-04-08	910-03523-000	RASBERRY BETTIE MAE	PO BOX 148,ALTHEIMER 72004-0148	AI	1.15	1.54	1.54
23	26-04-08	910-03524-000	BARNES CHARLES E SR & WF	PO BOX 245,ALTHEIMER 72004-0245	AM	1	0.88	0.88
23	26-04-08	910-03525-000	BARNES CHARLES E SR	PO BOX 245,ALTHEIMER 72004-0245	AV	3.23	2.87	2.87
23	26-04-08	910-03525-001	BARNES CHARLES SR	PO BOX 245,ALTHEIMER 72004-0245	AV	2	2.19	2.19

MAP PAGE	SECTION TOWNSHIP RANGE	PARCEL NUMBER	OWNER NAME	* OWNER ADDRESS	*TYPE	ASSESSOR ACRE	GIS ACRE	LEVEED ACRE
23	26-04-08	910-03525-002	BARNES MARLA IRBY	16 REGENCY LN,PINE BLUFF 71603	AM	3.62	3.27	3.27
23	26-04-08	910-03525-003	BARNES CHARLES E SR	PO BOX 245,ALTHEIMER 72004-0245	AV	0.39	0.50	0.50
23	26-04-08	910-03526-000	FREEDOM MISS BAPT CH ALTHEIMER	PO BOX 190,ALTHEIMER 72004-0190	AV	13.202	13.34	13.34
23	26-04-08	910-03526-001	SHELTON ROBERT	PO BOX 593,ALTHEIMER 72004-0593	AV	7.518	6.29	6.29
23	26-04-08	910-03527-000	FREEDOM MISSIONARY BAPTIST CH	PO BOX 190,ALTHEIMER 72004-0190	ER	3	3.12	3.12
23	26-04-08	910-03531-000	SHELTON JAMES	PO BOX 604,ALTHEIMER 72004-0604	AI	0.493	0.58	0.58
23	26-04-08	910-03532-000	MOREHEAD CHARLES E & DOROTHY	PO BOX 362,ALTHEIMER 72004	AI	0.334	0.43	0.43
23	26-04-08	910-03532-001	ROSS MARY	1799 N DECATUR BLVD # 126,LAS VEGAS 89108	AV	0.5	0.50	0.50
23	26-04-08	910-03532-002	BOHANNON FRANK E SR & STACY L	8104 CROSS RD,PINE BLUFF 71603	AM	0.5	0.62	0.62
23	26-04-08	910-03533-000	ANDERSON MARK A & ROSE LEE	1708 E ALTHEIMER RD,WABBASEKA 72175	AV	0.163	0.51	0.51
23	26-04-08	910-03534-000	RASBERRY LEO & LIZZIE L	PO BOX 233,ALTHEIMER 72004-0233	AI	0.4	0.53	0.53
23	26-04-08	910-03535-000	ALLEN CORA ET AL	PO BOX 412,ALTHEIMER 72004-0412	AI	0.29	0.19	0.19
23	26-04-08	910-03536-000	THOMAS SHIRLEY ANN	PO BOX 581,ALTHEIMER 72004-0581	AI	0.36	0.48	0.48
23	26-04-08	910-03537-000	WITHERS EDDIE	PO BOX 411,ALTHEIMER 72004-0411	AI	0.22	0.26	0.26
23	26-04-08	910-03538-000	LASLEY LOUIS & ROSA	PO BOX 475,ALTHEIMER 72004-0475	AI	0.2	0.26	0.26
23	26-04-08	910-03539-000	LAWS MERLIN & WF	107 GEORGIA,ALTHEIMER 72004	AI	0.22	0.28	0.28
23	26-04-08	910-03540-000	BURTON JAMES JR & WF	PO BOX 242,ALTHEIMER 72004-0242	AI	0.2	0.25	0.25
23	26-04-08	910-03541-000	BARNES ROBERT L III & LENDA ROSS	PO BOX 515,ALTHEIMER 72004-0515	AI	0.2	0.36	0.36
23	26-04-08	910-03542-000	BOHANNON DWAYNE ET AL	PO BOX 221,ALTHEIMER 72004-0221	AI	0.3	0.34	0.34
23	26-04-08	910-03543-000	ALTHEIMER CITY OF-STREET	PO BOX 728,ALTHEIMER 72004-0728	EG	1	0.21	0.21
23	26-04-08	910-03544-000	SHELTON JOHN & DINNAH	1703 RIVER PINES BLVD,PINE BLUFF 71601	AI	0.2	0.17	0.17
23	26-04-08	910-03545-000	PITTS ANDREW & IONA	PO BOX 36,ALTHEIMER 72004-0036	AI	0.213	0.33	0.33
23	26-04-08	910-03546-000	WRIGHT JULIUS LUSTER ET AL	106 GEORGIA,ALTHEIMER 72004	AI	0.22	0.27	0.27
23	26-04-08	910-03547-000	CULCLAGER JESSE LEE & CLORDELIA LEE	PO BOX 317,ALTHEIMER 72004-0317	AI	0.213	0.29	0.29
23	30-04-07	001-02334-000	BALLENGER ENTERPRISES INC	407 OSBORN RD,PINE BLUFF 71601	AV	158.9	166.96	166.96
23	30-04-07	001-02336-000	FIVE FORKS LAND CO LLC	PO BOX 100,ALTHEIMER 72004-0100	AV	117.72	113.17	113.17
23	30-04-07	001-02337-000	STANDARD INVESTMENT COMPANY	PO BOX 7008,PINE BLUFF 71611-7008	AV	80	84.08	84.08
23	31-04-07	001-02344-000	FIVE FORKS LAND CO LLC	PO BOX 100,ALTHEIMER 72004-0100	AV	40	49.05	49.05
23	31-04-07	001-02345-000	BURTON JAMES JR ET AL	624 EASTERN AVE,BELLWOOD 60104	AI	40	48.92	48.92
23	31-04-07	001-02348-000	FIVE FORKS LAND CO LLC	PO BOX 100,ALTHEIMER 72004-0100	AV	93.83	96.71	96.71
23	34-04-08	910-00670-000	B42 LAND TRUST	PO BOX 881655,PORT SAINT LUCIE 34988-1655	RV	0	0.47	0.47
23	34-04-08	910-00671-000	LOGAN MARELLA ET AL	2416 W 15TH AVE,PINE BLUFF 71603	RV	0	0.50	0.50
23	34-04-08	910-00672-000	SHELTON KERRY	PO BOX 604,ALTHEIMER 72004-0604	RM	0	0.51	0.51
23	34-04-08	910-00673-000	SHELTON KERRY	PO BOX 604,ALTHEIMER 72004-0604	RV	0	0.43	0.43
23	34-04-08	910-00674-000	MICKEN WILL	1001 DEER RUN N,PINE BLUFF 71603	RV	0	0.32	0.32
23	34-04-08	910-00675-000	COLLINS JAMES EDWARD SR	1001 DEER RUN N,PINE BLUFF 71603	RM	0	0.31	0.31
23	34-04-08	910-00676-000	LOGAN SHURONDA	PO BOX 25,ALTHEIMER 72004-0025	RM	0	0.29	0.29
23	34-04-08	910-00677-000	BRYANT JOHNNY & KIM	PO BOX 183,ALTHEIMER 72004-0183	RI	0	0.30	0.30
23	34-04-08	910-00679-000	MURPHY ACIE & JUANITA	PO BOX 25,ALTHEIMER 72004-0025	RI	0	0.73	0.73
23	34-04-08	910-00680-000	LOGAN ROOSEVELT	PO BOX 25,ALTHEIMER 72004-0025	RV	0	0.37	0.37
23	34-04-08	910-00681-000	PHILLIPS PAUL ET AL	1 PADDOCK CLOSE,BENSON, OXFORD, UK OX10 6RS	RV	0	0.24	0.24
23	34-04-08	910-00682-000	PHILLIPS PAUL ET AL	1 PADDOCK CLOSE,BENSON, OXFORD, UK OX10 6RS	RV	0	0.20	0.20
23	34-04-08	910-00683-000	BALLENGER ENTERPRISES INC	407 OSBORN RD,PINE BLUFF 71601	RV	0	0.19	0.19
23	34-04-08	910-00685-000	EDWARDS MONICA WILLIAMS ET AL	828 HOBART ST,GARY 46406	RI	0	0.51	0.51
23	34-04-08	910-00891-000	ALEXANDER MICHAEL L & WF	PO BOX 514,ALTHEIMER 72004-0514	RV	0	0.17	0.17
23	34-04-08	910-00891-001	ALTHEIMER CITY OF	PO BOX 728,ALTHEIMER 72004-0728	EG	0	0.07	0.07
23	34-04-08	910-00892-000	ALEXANDER MICHAEL L & VERONICA A	PO BOX 514,ALTHEIMER 72004-0514	RI	0	0.26	0.26
23	34-04-08	910-00893-000	ALEXANDER MICHAEL L & WF	PO BOX 514,ALTHEIMER 72004-0514	RV	0	0.23	0.23

MAP PAGE	SECTION TOWNSHIP RANGE	PARCEL NUMBER	OWNER NAME	* OWNER ADDRESS	*TYPE	ASSESSOR ACRE	GIS ACRE	LEVEED ACRE
23	34-04-08	910-00894-000	BAILEY LUCY	103 OLD MILL RD,ALTHEIMER 72004	RV	0	0.21	0.21
23	34-04-08	910-00895-000	BAILEY LUCY	103 OLD MILL RD,ALTHEIMER 72004	RV	0	0.23	0.23
23	34-04-08	910-00896-000	BAILEY LUCY	103 OLD MILL RD,ALTHEIMER 72004	RI	0	0.46	0.46
23	34-04-08	910-00897-000	UNITY APOSTOLIC CHURCH	PO BOX 570,ALTHEIMER 72004-0570	ER	0	0.33	0.33
23	34-04-08	910-00898-000	UNITY APOSTOLIC CHURCH	PO BOX 570,ALTHEIMER 72004-0570	ER	0	0.41	0.41
23	34-04-08	910-00899-000	UNITY APOSTOLIC CHURCH	PO BOX 570,ALTHEIMER 72004-0570	ER	0	0.36	0.36
23	34-04-08	910-00903-000	CHURCH OF JESUS CHRIST	PO BOX 570,ALTHEIMER 72004-0570	ER	0	0.33	0.33
23	34-04-08	910-00904-000	UNITY APOSTOLIC CHURCH	PO BOX 570,ALTHEIMER 72004-0570	ER	0	0.37	0.37
23	34-04-08	910-00905-000	LEE LESTER ET AL	PO BOX 352,ALTHEIMER 72004-0352	RM	0	0.34	0.34
23	34-04-08	910-04073-001	ALTHEIMER UNITED METHODIST CHURCH	PO BOX 759,ALTHEIMER 72004-0759	ER	0.66	0.79	0.79
23	35-04-08	001-02864-000	SITES DAVID & MARCIA	701 HIGHWAY 88 S,ALTHEIMER 72004	AV	78.6	82.59	82.59
23	35-04-08	001-02872-000	BARNETT VASSAUR FAMILY LTD PART	PO BOX 10,ALTHEIMER 72004-0010	AV	68.81	66.44	66.44
23	35-04-08	001-02872-001	YORK APRIL & SUSAN	1408 E FRONT ST,ALTHEIMER 72004	AV	2.58	2.27	2.27
23	35-04-08	001-02876-000	SITES DAVID & MARCIA	701 HIGHWAY 88 S,ALTHEIMER 72004	AV	154.29	150.26	150.26
23	35-04-08	001-02876-001	MFA INCORPORATED	201 RAY YOUNG DR,COLUMBIA 65201	CG	5	5.22	5.22
23	35-04-08	001-02876-002	CRAIG JOE & MARY	500 S DIVISION,ALTHEIMER 72004	AI	0.71	0.70	0.70
23	35-04-08	910-00001-000	THOMAS CLYDE & SAMMIA	2 STONERIDGE,PINE BLUFF 71603	CI	0.215	0.20	0.20
23	35-04-08	910-00002-000	ALTHEIMER CITY OF	PO BOX 728,ALTHEIMER 72004-0728	EG	0	0.10	0.10
23	35-04-08	910-00003-000	WILLIAMS CARL	3637 US HIGHWAY 259 N APT 1701,LONGVIEW 75605-7785	CM	0.359	0.30	0.30
23	35-04-08	910-00004-000	ANDERSON JEREMIAH & JOHN	1708 E ALTHEIMER RD ,WABBASEKA 72175	CV	0.215	0.19	0.19
23	35-04-08	910-00005-000	WALT J P	PO BOX 100,ALTHEIMER 72004-0100	RV	0	0.18	0.18
23	35-04-08	910-00006-000	ANDERSON JEREMIAH & JOHN	1708 E ALTHEIMER RD ,WABBASEKA 72175	RV	0	0.33	0.33
23	35-04-08	910-00007-000	GADDY ALBERT JR & BRENDA	PO BOX 34,ALTHEIMER 72004-0034	RI	0	0.16	0.16
23	35-04-08	910-00008-000	JOHNSON CALINE	33 CYPRESS DR,PINE BLUFF 71603	RI	0	0.15	0.15
23	35-04-08	910-00009-000	MARSHALL MARY J	PO BOX 325,ALTHEIMER 72004-0325	RV	0	0.17	0.17
23	35-04-08	910-00010-000	HARRIS ELBERT	1210 PINEBERGEN RD,PINE BLUFF 71603	CV	0.215	0.18	0.18
23	35-04-08	910-00011-000	WASHINGTON JAMES K	PO BOX 88,ALTHEIMER 72004	CV	0.215	0.20	0.20
23	35-04-08	910-00012-000	AMOS ARTHUR & TARLICE	PO BOX 234,ALTHEIMER 72004-0234	CV	0.072	0.06	0.06
23	35-04-08	910-00013-000	GION LELAND	5320 LEAWOOD,PINE BLUFF 71603	CV	0.072	0.06	0.06
23	35-04-08	910-00014-000	WASHINGTON JAMES K	PO BOX 88,ALTHEIMER 72004	CV	0.086	0.09	0.09
23	35-04-08	910-00015-000	WASHINGTON JAMES K	PO BOX 88,ALTHEIMER 72004-0088	CI	0.172	0.17	0.17
23	35-04-08	910-00016-000	WASHINGTON JAMES K	PO BOX 88,ALTHEIMER 72004-0088	RV	0	0.22	0.22
23	35-04-08	910-00018-000	BALLENGER ENTERPRISES INC	407 OSBORN RD,PINE BLUFF 71601	RV	0	0.31	0.31
23	35-04-08	910-00019-000	INVESTMENTS REALTY LLC	1708 NORTH DOUGLASS ST,MALDEN 63863	CI	0.579	0.60	0.60
23	35-04-08	910-00026-000	FIRST NATL BANK OF ALTHEIMER	PO BOX 2750,MOUNTAIN VIEW 72560-2750	CM	0.179	0.26	0.26
23	35-04-08	910-00027-000	ALTHEIMER CITY OF-STREET	PO BOX 728,ALTHEIMER 72004-0728	EG	0	0.19	0.19
23	35-04-08	910-00029-000	ALTHEIMER CITY OF	PO BOX 728,ALTHEIMER 72004-0728	EG	0	0.15	0.15
23	35-04-08	910-00032-000	ALTHEIMER CITY OF	PO BOX 728,ALTHEIMER 72004-728	EG	0	0.10	0.10
23	35-04-08	910-00033-000	ALTHEIMER TOWN OF	PO BOX 728,ALTHEIMER 72004-0428	EG	0	0.43	0.43
23	35-04-08	910-00034-001	ALTHEIMER CITY OF	PO BOX 728,ALTHEIMER 72004-0728	EG	0	0.51	0.51
23	35-04-08	910-00035-000	WALT PLANTING CO INC	PO BOX 100,ALTHEIMER 72004-0100	RV	0	0.52	0.52
23	35-04-08	910-00036-000	RAGAN JERRY ET AL	PO BOX 785,ALTHEIMER 72004	RI	0	0.40	0.40
23	35-04-08	910-00037-000	WALT PLANTING CO INC	PO BOX 100,ALTHEIMER 72004-0100	RI	0	0.32	0.32
23	35-04-08	910-00044-000	PARKER CLINTON H	PO BOX 266,ALTHEIMER 72004-0266	RV	0	0.57	0.57
23	35-04-08	910-00045-000	HERD CARL L	8861 W DALLAS ST,MILWAUKEE 53224	RV	0	0.22	0.22
23	35-04-08	910-00046-000	OBRIST PHILLIP A & JACOB W	6870 ANOUS WAY,GLADSTONE 97027	RV	0	0.28	0.28
23	35-04-08	910-00047-000	MCBROOM MARY JANE	5546 W CONGRESS PKWY,CHICAGO 60644	RV	0	0.17	0.17
23	35-04-08	910-00048-000	TOOTS ROBERT ET AL	2514 LEO CT ,LITTLE ROCK 72204	RI	0	0.10	0.10

MAP PAGE	SECTION TOWNSHIP RANGE	PARCEL NUMBER	OWNER NAME	* OWNER ADDRESS	*TYPE	ASSESSOR ACRE	GIS ACRE	LEVEED ACRE
23	35-04-08	910-00049-000	HUDSON BARRETT	PO BOX 315,ALTHEIMER 72004-0315	RI	0	0.24	0.24
23	35-04-08	910-00050-000	WALT J P	PO BOX 100,ALTHEIMER 72004-0100	RV	0	0.22	0.22
23	35-04-08	910-00051-000	RASBERRY LEO & LIZZIE	205 GEORGIA ,ALTHEIMER 72004	CI	0.208	0.36	0.36
23	35-04-08	910-00052-000	SCHICKER EDWARD B REVOCABLE TR	4711 WESTCHESTER DR,LITTLE ROCK 72223	CI	0.294	0.37	0.37
23	35-04-08	910-00053-000	MT ZION MISSIONARY BAPT CHURCH	PO BOX 536,ALTHEIMER 72004-0536	ER	0	0.27	0.27
23	35-04-08	910-00054-000	LOVELACE RAYMOND & AVERIL	PO BOX 520,ALTHEIMER 72004-0520	RV	0	0.05	0.05
23	35-04-08	910-00055-000	MT ZION MISSIONARY BAPT CHURCH	PO BOX 536,ALTHEIMER 72004-0536	ER	0	1.18	1.18
23	35-04-08	910-00059-000	SIMPSON CHRISTINE	PO BOX 534,ALTHEIMER 72004-0534	RI	0	0.35	0.35
23	35-04-08	910-00060-000	WALT J P	PO BOX 100,ALTHEIMER 72004-0100	RV	0	0.35	0.35
23	35-04-08	910-00061-000	SHELTON JAMES ET AL	PO BOX 604,ALTHEIMER 72004-0604	RI	0	0.46	0.46
23	35-04-08	910-00062-000	SHELTON JAMES ET AL	PO BOX 604,ALTHEIMER 72004-0604	RV	0	0.21	0.21
23	35-04-08	910-00063-000	GRAY FLORIDA MAE ET AL	301 E DIXIE,ALTHEIMER 72004	RI	0	0.18	0.18
23	35-04-08	910-00064-000	RASBERRY LEO & LIZZIE	205 GEORGIA ,ALTHEIMER 72004	CI	0.294	0.42	0.42
23	35-04-08	910-00065-000	LOGAN ROOSEVELT	508 N MAIN ST,ALTHEIMER 72004	CI	0.23	0.38	0.38
23	35-04-08	910-00066-000	ROBERTSON ELVIS V & WF	PO BOX 422,ALTHEIMER 72004-0422	RI	0	0.38	0.38
23	35-04-08	910-00067-000	REDWOOD SACRATINE	PO BOX 427,ALTHEIMER 72004-0427	RI	0	0.29	0.29
23	35-04-08	910-00068-000	WOODS LAFAYETTE & GWENDOLYN	903 FAIRWAY DR,PINE BLUFF 71603	RI	0	0.48	0.48
23	35-04-08	910-00069-000	RICE JAMES	PO BOX 395,ALTHEIMER 72004-0395	RI	0	0.42	0.42
23	35-04-08	910-00070-000	SMITH PHEOTAS & WF	303 N ELM,ALTHEIMER 72004	RI	0	0.32	0.32
23	35-04-08	910-00071-000	ALEXANDER CHARLES E & EVELYN	404 E DIXIE,ALTHEIMER 72004	RV	0	0.30	0.30
23	35-04-08	910-00072-000	ALEXANDER CHARLES E & EVELYN	404 E DIXIE,ALTHEIMER 72004	RV	0	0.31	0.31
23	35-04-08	910-00073-000	ALEXANDER CHARLES E & EVELYN	404 E DIXIE,ALTHEIMER 72004	RI	0	0.33	0.33
23	35-04-08	910-00074-000	MT ZION BAPTIST CH	PO BOX 535,ALTHEIMER 72004-0535	ER	0	0.84	0.84
23	35-04-08	910-00075-000	BURTON ROBERTA LOVE	PO BOX 400,ALTHEIMER 72004-0400	RI	0	0.33	0.33
23	35-04-08	910-00076-000	THOMAS BARBARA	1550 CHAPMAN DR,LANCASTER 75134	RV	0	0.10	0.10
23	35-04-08	910-00077-000	BALLENGER ENTERPRISES INC	407 OSBORN RD,PINE BLUFF 71601	RV	0	0.09	0.09
23	35-04-08	910-00078-000	ALEXANDER R B	PO BOX 250,ALTHEIMER 72004-0250	RI	0	0.29	0.29
23	35-04-08	910-00079-000	DENDY ROOSEVELT & DETHERA	PO BOX 237,ALTHEIMER 72004-0237	RI	0	0.35	0.35
23	35-04-08	910-00080-000	HUDSON BARRET JR	PO BOX 315,ALTHEIMER 72004-0315	RI	0	0.34	0.34
23	35-04-08	910-00082-000	DUNLAP ULYSSES & WF	304 N ELM,ALTHEIMER 72004	RI	0	0.25	0.25
23	35-04-08	910-00083-000	ELLIOTT EFREM	PO BOX 566,ALTHEIMER 72004-0566	RI	0	0.38	0.38
23	35-04-08	910-00084-000	HUDSON BARRETT	PO BOX 315,ALTHEIMER 72004-0315	RI	0	0.64	0.64
23	35-04-08	910-00085-000	WILLIAMS THELMON & WF	504 E FRONT ST,ALTHEIMER 72004	RI	0	0.52	0.52
23	35-04-08	910-00086-000	ESQUIVEL JIMMY J & LORAIN	PO BOX 121,ALTHEIMER 72004-0121	RI	0	0.26	0.26
23	35-04-08	910-00087-000	BURTON PATRICIA ANN	PO BOX 98,ALTHEIMER 72004-0098	RI	0	0.36	0.36
23	35-04-08	910-00088-000	RUH ROY TIM	401 FREE LINE DR,PINE BLUFF 71603	RI	0	0.38	0.38
23	35-04-08	910-00089-000	THORNTON EUGENIA	PO BOX 455,ALTHEIMER 72004	RV	0	0.30	0.30
23	35-04-08	910-00089-002	BALLENGER ENTERPRISES INC	407 OSBORN RD,PINE BLUFF 71601	RV	0	0.69	0.69
23	35-04-08	910-00090-000	DAVIS DANIEL & WF	PO BOX 603 ,ALTHEIMER 72004-0603	RV	0	0.40	0.40
23	35-04-08	910-00091-000	RICHARDSON FOSTER REV TRUST	17 LEXINGTON DR,WHITE HALL 71602	RI	0	0.42	0.42
23	35-04-08	910-00092-000	COLEMAN PHILLIP J SR & DEBRA	PO BOX 156,ALTHEIMER 72004	RI	0	0.19	0.19
23	35-04-08	910-00093-000	CARROLL MERLEAN ET AL	PO BOX 297,ALTHEIMER 72004-0297	RI	0	0.20	0.20
23	35-04-08	910-00094-000	DAVIS GLORIA HERD ET AL	PO BOX 603,ALTHEIMER 72004-0603	RV	0	0.20	0.20
23	35-04-08	910-00095-000	STEVENS ROB	108 DAWN LEA LN,HOT SPRINGS 71901	RV	0	0.18	0.18
23	35-04-08	910-00096-000	STRONG RICKY & JOYCETTE	PO BOX 603,ALTHEIMER 72004-0603	RV	0	0.42	0.42
23	35-04-08	910-00098-000	WHITMORE ALICE	PO BOX 36,ALTHEIMER 72004-0036	RI	0	0.24	0.24
23	35-04-08	910-00099-000	ALTHEIMER SCHOOL DIST #22	4900 DOLLARWAY RD ,PINE BLUFF 71602	ES	0	0.23	0.23
23	35-04-08	910-00099-001	STRONG JOYCETTE LAWS B & HUSB	PO BOX 603,ALTHEIMER 72004-0603	RI	0	0.48	0.48

MAP PAGE	SECTION TOWNSHIP RANGE	PARCEL NUMBER	OWNER NAME	* OWNER ADDRESS	*TYPE	ASSESSOR ACRE	GIS ACRE	LEVEED ACRE
23	35-04-08	910-00100-000	WILLIAMS GARY MACK ET AL	PO BOX 163,ALTHEIMER 72004-0163	RI	0	0.39	0.39
23	35-04-08	910-00101-000	MOONEY BOBBIE	8048 S COTTAGE APT 303,CHICAGO 60619	RI	0	0.61	0.61
23	35-04-08	910-00103-000	BURTON WALTER LEE & RONNIE R	624 EASTERN,BELLWOOD 60104	RI	0	0.24	0.24
23	35-04-08	910-00104-000	BINGHAM DWAYNE & DOROTHY	8022 RAWLS CIR,PINE BLUFF 71603-9175	RV	0	0.11	0.11
23	35-04-08	910-00105-000	WHITMORE MARVIN	1302 SE 182ND AVE,VANCOUVER 98683	RV	0	0.23	0.23
23	35-04-08	910-00106-000	CLAY ALMA	PO BOX 346,ALTHEIMER 72004-0346	RV	0	0.22	0.22
23	35-04-08	910-00107-000	CLAY-BRYANT EVERLYN	PO BOX 9857,PINE BLUFF 71611-9857	RI	0	0.23	0.23
23	35-04-08	910-00108-000	JOHNSON NANCY	PO BOX 262,ALTHEIMER 72004-0262	RI	0	0.22	0.22
23	35-04-08	910-00109-000	KELLY MAURICE B & WF	375 EVERGREEN TRL,CEDAR HILL 76106	RI	0	0.22	0.22
23	35-04-08	910-00110-000	KELLY MAURICE B & WF	375 EVERGREEN TRL,CEDAR HILL 76106	RI	0	0.23	0.23
23	35-04-08	910-00111-000	WHITMORE DOROTHY & MARVIN	PO BOX 351,ALTHEIMER 72004-0351	RI	0	0.22	0.22
23	35-04-08	910-00112-000	WITHERS VOICE J	PO BOX 655,ALTHEIMER 72004-0655	RI	0	0.23	0.23
23	35-04-08	910-00113-000	BINGHAM PROPERTIES LLC	8022 RAWLS CIR,PINE BLUFF 71603-9175	RV	0	0.81	0.81
23	35-04-08	910-00113-001	HUNTER DOROTHY J	PO BOX 583,ALTHEIMER 72004-0583	RI	0	0.18	0.18
23	35-04-08	910-00116-000	LUSK SAUL & LUCILLE	PO BOX 452,ALTHEIMER 72004-0452	RI	0	0.19	0.19
23	35-04-08	910-00117-000	BOHANNON STACY	8104 CROSS RD,PINE BLUFF 71603-9168	RV	0	0.18	0.18
23	35-04-08	910-00118-000	JONES ARLEE & ERNESTINE	42 WOODCHUCK HILL RD,SAVANNAH 31405	RV	0	0.18	0.18
23	35-04-08	910-00119-000	SITES DAVID ALAN	701 HIGHWAY 88 S,ALTHEIMER 72004	CI	0.908	1.09	1.09
23	35-04-08	910-00120-000	DAVIS FLOYD & OKCENIA	PO BOX 266,ALTHEIMER 72004-0266	RV	0	0.19	0.19
23	35-04-08	910-00122-000	WOOLFOLK RAY	201 S PINE ST,ALTHEIMER 72004	RI	0	0.57	0.57
23	35-04-08	910-00123-000	WASHINGTON TANYA	PO BOX 417,ALTHEIMER 72004-0417	RI	0	0.18	0.18
23	35-04-08	910-00124-000	WOOLFOLK RAY & ARMA L	PO BOX 555,ALTHEIMER 72004-0555	RV	0	0.19	0.19
23	35-04-08	910-00125-000	WOOLFOLK RAY & ARMA	PO BOX 555,ALTHEIMER 72004-0555	RM	0	0.19	0.19
23	35-04-08	910-00126-000	WOOLFOLK RAY & WF	PO BOX 555,ALTHEIMER 72004-0555	RI	0	0.18	0.18
23	35-04-08	910-00127-000	MACK JOHNNIE L	34 WELLFORD DR,LITTLE ROCK 72209-2871	RI	0	0.18	0.18
23	35-04-08	910-00128-000	MACK JOHNNIE L & WILLIE LAMPKIN	34 WELLFORD DR,LITTLE ROCK 72209-2871	RI	0	0.17	0.17
23	35-04-08	910-00129-000	GORDON SENNIE B	14744 E RIVERSIDE DR,SOUTH HOLLAND 60473-1034	RV	0	0.17	0.17
23	35-04-08	910-00130-000	TAYLOR EARNESTINE	5244 W NORTH AVE,CHICAGO 60639	RV	0	0.16	0.16
23	35-04-08	910-00131-000	ALTHEIMER ASSOCIATES I	PO BOX 69,KENNETT 63857-0069	RV	0	0.52	0.52
23	35-04-08	910-00132-000	MANNING DONAL	PO BOX 662,ALTHEIMER 72004-0662	RI	0	0.19	0.19
23	35-04-08	910-00133-000	GARDNER GEORGIA	8825 PRINCETON PIKE,WHITE HALL 71602	RI	0	0.23	0.23
23	35-04-08	910-00134-001	ANDERSON MARK & ROSIE	1708 E ALTHEIMER RD ,WABBASEKA 72175	RM	0	0.17	0.17
23	35-04-08	910-00135-000	CARROLL MERLEAN ET AL	PO BOX 532,ALTHEIMER 72004-0532	RI	0	0.20	0.20
23	35-04-08	910-00136-000	CARROLL MERLEAN ET AL	PO BOX 532,ALTHEIMER 72004-0532	RV	0	0.19	0.19
23	35-04-08	910-00137-000	CARROLL MERLEAN ET AL	PO BOX 532,ALTHEIMER 72004-0532	RI	0	0.20	0.20
23	35-04-08	910-00138-000	CARROLL MERLEAN ET AL	PO BOX 532,ALTHEIMER 72004-0532	RV	0	0.20	0.20
23	35-04-08	910-00139-000	ALTHEIMER ASSOCIATES I	17 W LOCKWOOD AVE,ST LOUIS 63119	RV	0	0.20	0.20
23	35-04-08	910-00140-000	ALTHEIMER ASSOCIATES I	PO BOX 69,KENNETT 63857-0069	RV	0	0.20	0.20
23	35-04-08	910-00141-000	MANNING MARY A	PO BOX 251,ALTHEIMER 72004-0251	RI	0	0.23	0.23
23	35-04-08	910-00142-000	COMIC RONNIE	906 W VINE ST,SHERIDAN 72150	RV	0	0.23	0.23
23	35-04-08	910-00143-000	PAKE DAVID L & BRYANT GATHINGS	34 CHICOT DR,MAUMELLE 72113	RV	0	0.44	0.44
23	35-04-08	910-00144-000	CREGGETT MARKENA S	PO BOX 174,ALTHEIMER 72004-0174	RI	0	0.43	0.43
23	35-04-08	910-00145-000	RICE JACQUELINE	PO BOX 383,ALTHEIMER 72004-0383	RI	0	0.22	0.22
23	35-04-08	910-00146-000	THOMAS BRUCE & KATHERINE	407 TANNENBAUM CT ,STUTTGART 72160	RI	0	0.22	0.22
23	35-04-08	910-00147-000	SITES DAVID ALAN	701 HIGHWAY 88 S,ALTHEIMER 72004	RM	0	0.73	0.73
23	35-04-08	910-00148-000	PAKE DAVID L & BRYANT GATHINGS	34 CHICOT DR,MAUMELLE 72113	RV	0	0.14	0.14
23	35-04-08	910-00148-001	PAKE DAVID L & BRYANT GATHINGS	34 CHICOT DR,MAUMELLE 72113	RV	0	0.28	0.28
23	35-04-08	910-00149-000	MCDOWELL TALISHA	PO BOX 534,ALTHEIMER 72004-0534	CM	0.115	0.14	0.14

MAP PAGE	SECTION TOWNSHIP RANGE	PARCEL NUMBER	OWNER NAME	* OWNER ADDRESS	*TYPE	ASSESSOR ACRE	GIS ACRE	LEVEED ACRE
23	35-04-08	910-00150-000	MCDOWELL RICKEY ET AL	209 N FIRST ST,WABBASEKA 72175	CI	0.115	0.13	0.13
23	35-04-08	910-00151-000	MCDOWELL RICKEY ET AL	209 N FIRST ST,WABBASEKA 72175	RI	0	0.14	0.14
23	35-04-08	910-00152-000	BUTLER ISAAC	PO BOX 211,ALTHEIMER 72004-0211	CM	0.172	0.21	0.21
23	35-04-08	910-00153-000	BAILEY GREG & MELISSA	12201 MARA LYNN DR APT 8208,LITTLE ROCK 72211	RI	0	0.22	0.22
23	35-04-08	910-00154-000	LAWS WILLIE MAE ET AL	105 S MULBERRY,ALTHEIMER 72004	RI	0	0.19	0.19
23	35-04-08	910-00155-000	LAWS WILLIE MAE & HUSB	PO BOX 105,ALTHEIMER 72004-0105	RV	0	0.24	0.24
23	35-04-08	910-00156-000	WILLIAMS JEFFERY	PO BOX 564,ALTHEIMER 72004-0564	RI	0	0.33	0.33
23	35-04-08	910-00157-000	ALTHEIMER CITY OF	PO BOX 728,ALTHEIMER 72004-0728	EG	0	0.17	0.17
23	35-04-08	910-00158-000	GARDNER CARL E & WF	1200 W 35TH AVE,PINE BLUFF 71603	RI	0	0.40	0.40
23	35-04-08	910-00159-000	REVEST INC	PO BOX 39,WABBASEKA 72175-0039	RI	0	0.18	0.18
23	35-04-08	910-00160-000	HICKERSON HARRY & DONNA	1832 DUNKEFFIE RD ,RISON 71665	RI	0	0.35	0.35
23	35-04-08	910-00162-000	EAST WEST PROPERTIES LLC	7520 PALM BEACH AVE,BENTON 72019	CI	0.344	0.43	0.43
23	35-04-08	910-00163-000	HARDEN VAUGHN & PHYLLIS	110 HARDEN RD,RISON 71665	CI	0.172	0.22	0.22
23	35-04-08	910-00164-000	HARDEN VAUGHN & WF	PO BOX 99,ALTHEIMER 72004-0099	CV	0.172	0.19	0.19
23	35-04-08	910-00165-000	BRITTEN GEORGE JR & WF	PO BOX 531,ALTHEIMER 72004-0531	RI	0	0.20	0.20
23	35-04-08	910-00166-000	BRITTEN GEORGE JR & WF	PO BOX 531,ALTHEIMER 72004-0531	RM	0	0.23	0.23
23	35-04-08	910-00167-000	FERGUSON FANNIE & JET MCCLAIN	1212 S SYCAMORE ST,PINE BLUFF 71603	RI	0	0.45	0.45
23	35-04-08	910-00169-000	ANDERSON MARK & ROSE	1708 E ALTHEIMER RD,WABBASEKA 72175	RV	0	0.16	0.16
23	35-04-08	910-00170-000	BINGHAM DWAYNE & DOROTHY	8027 RAWLS CIR,PINE BLUFF 71603	CI	0.574	0.67	0.67
23	35-04-08	910-00171-000	ANDERSON MARK & ROSIE	1708 E ALTHEIMER RD ,WABBASEKA 72175	CI	0.689	0.83	0.83
23	35-04-08	910-00172-000	ALTHEIMER CITY OF	PO BOX 728,ALTHEIMER 72004-0728	EG	0.115	0.14	0.14
23	35-04-08	910-00173-000	ALTHEIMER CITY OF	PO BOX 728,ALTHEIMER 72004-0728	EG	0	0.14	0.14
23	35-04-08	910-00174-000	ALTHEIMER CITY OF	PO BOX 728,ALTHEIMER 72004-0728	EG	0	0.14	0.14
23	35-04-08	910-00175-000	ALTHEIMER CITY OF	PO BOX 728,ALTHEIMER 72004-0728	EG	0	0.14	0.14
23	35-04-08	910-00176-000	ALTHEIMER CITY OF	PO BOX 728,ALTHEIMER 72004-0728	EG	0.23	0.28	0.28
23	35-04-08	910-00177-000	COLE LEWIS	PO BOX 243,ALTHEIMER 72004-0243	RI	0	0.44	0.44
23	35-04-08	910-00179-000	GADDY ALBERT A JR & BRENDA BISHOP	PO BOX 34,ALTHEIMER 72004-0034	RI	0	0.23	0.23
23	35-04-08	910-00180-000	WADE JIMMY LAVONE ET AL	1014 GAMBLE RD,WHITE HALL 71602	RV	0	0.25	0.25
23	35-04-08	910-00181-000	GION LELAND & DOROTHY	18 CHERRY LAUREL CT,LITTLE ROCK 72211	RI	0	0.19	0.19
23	35-04-08	910-00182-000	CONNOR NATASHA ET AL	800 BELMONT DR,PINE BLUFF 71601	RI	0	0.22	0.22
23	35-04-08	910-00183-000	GADDY ALBERT A JR & BRENDA BISHOP	PO BOX 34,ALTHEIMER 72004-0034	RI	0	0.23	0.23
23	35-04-08	910-00184-000	LOGAN CASSANDRA D	202 S CHESTNUT ST,ALTHEIMER 72004	RI	0	0.23	0.23
23	35-04-08	910-00185-000	HUDSON JACQUELINE M	PO BOX 315,ALTHEIMER 72004-0315	RI	0	0.42	0.42
23	35-04-08	910-00188-000	CARROLL ALVIN R SR ET AL	1001 DEER RUN N,PINE BLUFF 71603	RV	0	0.42	0.42
23	35-04-08	910-00189-000	ROSS RONALD L & LENDA B	201 S CHESTNUT ST,ALTHEIMER 72004	RI	0	0.39	0.39
23	35-04-08	910-00191-000	HALE CECIL E & JAMES D	15016 FOREST OAKS DR,LOUISVILLE 40245	RV	0	0.04	0.04
23	35-04-08	910-00192-000	HALE CECIL E & JAMES D	15016 FOREST OAKS DR,LOUISVILLE 40245	RV	0	0.14	0.14
23	35-04-08	910-00193-000	LOVE ORLANDO & WF	307 W 3RD ST,ALTHEIMER 72004	RI	0	0.20	0.20
23	35-04-08	910-00194-001	PITTS ELLIS & CYNTHIA M	203 S CHESTNUT ST,ALTHEIMER 72004	RI	0	1.30	1.30
23	35-04-08	910-00195-000	HARPER BENNIE & DOROTHY	20925 WAMPOO RD,ENGLAND 72046-9644	CI	0.115	0.15	0.15
23	35-04-08	910-00196-000	HARPER BENNIE & DOROTHY	20925 WAMPOO RD,ENGLAND 72046-9644	RV	0	0.14	0.14
23	35-04-08	910-00197-000	FREEMAN ALISHA	307 W 2ND ST,ALTHEIMER 72004	RV	0	0.07	0.07
23	35-04-08	910-00198-000	FREEMAN ALISHA	307 W 2ND ST,ALTHEIMER 72004	RV	0	0.07	0.07
23	35-04-08	910-00199-000	LOGAN ROOSEVELT ANDRE ET AL	PO BOX 25,ALTHEIMER 72004-0025	RV	0	0.22	0.22
23	35-04-08	910-00200-000	FREEMAN ALISHA	307 W 2ND ST,ALTHEIMER 72004	RI	0	0.21	0.21
23	35-04-08	910-00201-000	COLEMAN BELINDA F	PO BOX 325,ALTHEIMER 72004-0325	RI	0	0.43	0.43
23	35-04-08	910-00202-000	WHITE TRACY A & TRAVIS D	PO BOX 454,ALTHEIMER 72004-0454	RI	0	0.23	0.23
23	35-04-08	910-00203-000	WHITE TRACY A & TRAVIS D	PO BOX 454,ALTHEIMER 72004-0454	RV	0	0.20	0.20

MAP PAGE	SECTION TOWNSHIP RANGE	PARCEL NUMBER	OWNER NAME	* OWNER ADDRESS	*TYPE	ASSESSOR ACRE	GIS ACRE	LEVEED ACRE
23	35-04-08	910-00204-000	CHURCH		ER	0	0.73	0.73
23	35-04-08	910-00205-000	LOVELACE L JOYCE	1315 W PLAINS DR,CONWAY 72034	RI	0	0.40	0.40
23	35-04-08	910-00206-000	ANDERSON MARK A & ROSE LEE	1708 E ALTHEIMER RD,WABBASEKA 72175	CI	0.373	0.46	0.46
23	35-04-08	910-00207-000	JACKSON BEVERLY	PO BOX 93,ALTHEIMER 72004-0093	RI	0	0.21	0.21
23	35-04-08	910-00208-000	HARDEN WILLIAM COLUMBUS JR ET AL	PO BOX 161,WABBASEKA 72175-0161	RI	0	0.21	0.21
23	35-04-08	910-00209-000	COLE DARYL & TOMONICA	109 S OLIVE ST,ALTHEIMER 72004	RI	0	0.43	0.43
23	35-04-08	910-00210-000	HICKMAN MARY	PO BOX 308,ALTHEIMER 72004-0308	RI	0	0.24	0.24
23	35-04-08	910-00212-000	BURTON ALFRED SR	PO BOX 242,ALTHEIMER 72004-0242	RI	0	0.61	0.61
23	35-04-08	910-00213-000	JOHNSON JAMIE LEE	2612 KENWOOD RD,PINE BLUFF 71603	RI	0	0.18	0.18
23	35-04-08	910-00214-000	SOUTHWESTERN BELL TELEPHONE CO	1010 PINE 9E-L-01,ST LOUIS 63101	PS	0	0.22	0.22
23	35-04-08	910-00215-000	MICKENS JAMES & PAULINE	PO BOX 59,ALTHEIMER 72004-0059	RV	0	0.20	0.20
23	35-04-08	910-00215-001	SPEARS STEPHANIE L	206 WALNUT ST,ALTHEIMER 72004	RI	0	0.22	0.22
23	35-04-08	910-00219-000	WESSELS WAYNE P & BARBARA J (BD)	PO BOX 187,ALTHEIMER 72004-0187	RI	0	0.39	0.39
23	35-04-08	910-00220-000	WESSELS WAYNE P & BARBARA J (BD)	PO BOX 187,ALTHEIMER 72004-0187	RV	0	0.38	0.38
23	35-04-08	910-00221-000	WILLIAMS JERRY R	PO DRAWER T,ALTHEIMER 72004	RV	0	0.40	0.40
23	35-04-08	910-00222-000	MASON JENNIFER RICE	PO BOX 207,WABBASEKA 72175-0207	RI	0	0.41	0.41
23	35-04-08	910-00223-000	WILLIAMS JERRY R ET AL	406 W 10TH,STUTTGART 72160	RI	0	1.76	1.76
23	35-04-08	910-00224-000	FREEMAN JONIE & MARY	PO BOX 512,ALTHEIMER 72004-0512	RV	0	0.44	0.44
23	35-04-08	910-00225-000	FREEMAN JONIE & MARY	PO BOX 512,ALTHEIMER 72004-0512	RI	0	0.57	0.57
23	35-04-08	910-00229-000	MANNING DOROTHY	PO BOX 331,ALTHEIMER 72004-0331	RI	0	0.22	0.22
23	35-04-08	910-00230-000	ADAMS CHARLES	2607 SHAMROCK,MAGNOLIA 71753-4222	RI	0	0.23	0.23
23	35-04-08	910-00234-000	BRADLEY LESLIE & WF	PO BOX 302,ALTHEIMER 72004-0302	RI	0	0.45	0.45
23	35-04-08	910-00235-000	BURTON SHERON ET AL	PO BOX 423,ALTHEIMER 72004-0423	RI	0	0.44	0.44
23	35-04-08	910-00237-000	GIVENS JOE GLEN & LORENE	PO BOX 87,ALTHEIMER 72004-0087	RI	0	0.41	0.41
23	35-04-08	910-00238-000	WILLIAMS JERRY R	PO DRAWER T,ALTHEIMER 72004	RV	0	0.84	0.84
23	35-04-08	910-00238-001	GIVENS CHARLES & CHERYL	PO BOX 127,ALTHEIMER 72004-0127	RI	0	0.41	0.41
23	35-04-08	910-00448-000	BARNES SAM & WF	PO BOX 397,ALTHEIMER 72004-0397	RV	0	0.41	0.41
23	35-04-08	910-00449-000	BARNES SAM & BRENDA	PO BOX 397,ALTHEIMER 72004-0397	RI	0	0.41	0.41
23	35-04-08	910-00451-000	COLE RUTHENE	PO BOX 560,ALTHEIMER 72004-0560	RI	0	0.45	0.45
23	35-04-08	910-00451-001	MANUEL ANNIE MAE	PO BOX 458,ALTHEIMER 72004-450	RI	0	0.23	0.23
23	35-04-08	910-00451-002	COMIC AMEAL & RUBY	P O BOX 545,WABBASEKA 72175	RI	0	0.28	0.28
23	35-04-08	910-00451-003	EASON CLARENCE & WF	PO BOX 449,ALTHEIMER 72004-0449	RI	0	0.28	0.28
23	35-04-08	910-00451-004	MOTEN BECCA R	PO BOX 387,ALTHEIMER 72004-0387	RI	0	0.19	0.19
23	35-04-08	910-00452-000	SAMPLE WILLIE MAE	PO BOX 82,ALTHEIMER 72004-0082	RI	0	0.35	0.35
23	35-04-08	910-00457-000	NEW HOPE BAPTIST CHURCH	PO BOX 203,ALTHEIMER 72004-0203	ER	0	0.21	0.21
23	35-04-08	910-00458-000	CHURCH (NEW HOPE MBC)	PO BOX 203,ALTHEIMER 72004-0203	ER	0	0.20	0.20
23	35-04-08	910-00459-000	NEW HOPE MISSIONARY BAPTIST CH	PO BOX 203,ALTHEIMER 72004	RV	0	0.53	0.53
23	35-04-08	910-00460-000	LEE CURTIS G SR	PO BOX 633,ALTHEIMER 72004-0633	RI	0	0.30	0.30
23	35-04-08	910-00462-000	REVEST INC	PO BOX 39,WABBASEKA 72175-0039	RI	0	0.24	0.24
23	35-04-08	910-00463-000	HUDSON BARRETT	PO BOX 615,ALTHEIMER 72004-0615	RI	0	0.18	0.18
23	35-04-08	910-00464-000	MONTGOMERY DARRELL	PO BOX 2005 ,NORTH LITTLE ROCK 72115-2005	RI	0	0.19	0.19
23	35-04-08	910-00465-000	MONTGOMERY DARRELL	PO BOX 2005 ,NORTH LITTLE ROCK 72115-2005	RV	0	0.26	0.26
23	35-04-08	910-00465-001	COLE GLORIA J	PO BOX 419,ALTHEIMER 72004-0419	RI	0	0.26	0.26
23	35-04-08	910-00467-000	MANNING KENNETH EARL & SHUNDRA	PO BOX 331,ALTHEIMER 72004-0331	RI	0	0.16	0.16
23	35-04-08	910-00468-000	MANNING KENNETH	PO BOX 204,ALTHEIMER 72004-0204	RI	0	0.19	0.19
23	35-04-08	910-00469-000	MANNING DONALD RAY & ROSALIND Y	PO BOX 662,ALTHEIMER 72004-0662	RI	0	0.32	0.32
23	35-04-08	910-01532-000	GOLD LEE	1031 PLANTERSVILLE RD,WILMAR 71675	RI	0	0.21	0.21
23	35-04-08	910-01533-000	LUSK ROOSEVELT & MARY	PO BOX 509,ALTHEIMER 72004-0509	RI	0	0.17	0.17

MAP PAGE	SECTION TOWNSHIP RANGE	PARCEL NUMBER	OWNER NAME	* OWNER ADDRESS	*TYPE	ASSESSOR ACRE	GIS ACRE	LEVEED ACRE
23	35-04-08	910-01534-000	WEDLOW WILLIAM	312 PERKINS CIR,LAS VEGAS 89101	RV	0	0.27	0.27
23	35-04-08	910-01535-000	HUDSON RUTH	7518 PRINCETON PIKE RD,WHITE HALL 71602	RI	0	0.21	0.21
23	35-04-08	910-01536-000	BUCHANNON WILLIE & MARY	1600 T L KIMBRELL DR,PINE BLUFF 71601	RI	0	0.23	0.23
23	35-04-08	910-01537-000	RICE RANDY	523 S LOUISIANA ST STE 300,LITTLE ROCK 72201	RI	0	0.54	0.54
23	35-04-08	910-01538-000	QUINNEY MARY ET AL	2140 LILAC LN APT 101,AURORA 60506	RV	0	0.16	0.16
23	35-04-08	910-01539-000	SHELTON MARY LOU BURTON ET AL	4710 W NORTHGATE DR APT 221,IRVING 75062-1475	RV	0	0.21	0.21
23	35-04-08	910-01540-000	WASHINGTON JAMES ET AL	PO BOX 88,ALTHEIMER 72004-0088	RI	0	0.55	0.55
23	35-04-08	910-01542-000	HUDSON MCKINLEY & EMMA LEE	PO BOX 455,ALTHEIMER 72004-0455	RI	0	0.24	0.24
23	35-04-08	910-01543-000	WILLIAMS CHARLIE LEE	PO BOX 518,ALTHEIMER 72004-0518	RI	0	0.23	0.23
23	35-04-08	910-01544-000	WILLIAMS CHARLIE LEE	PO BOX 518,ALTHEIMER 72004-0518	RV	0	0.20	0.20
23	35-04-08	910-01545-000	ADWAY EARVEN & WF	PO BOX 75,ALTHEIMER 72004-0075	RI	0	0.18	0.18
23	35-04-08	910-01546-000	CREGGETT ARTHUR ET AL	910 S MICHIGAN AVE APT 810,CHICAGO 60605-2272	RI	0	0.17	0.17
23	35-04-08	910-01547-000	AKINES ROSIE LEE (LE)	PO BOX 23,ALTHEIMER 72004	RI	0	0.17	0.17
23	35-04-08	910-01548-000	RICHARDSON REGINA	PO BOX 438,ALTHEIMER 72004-0438	RI	0	0.17	0.17
23	35-04-08	910-01549-000	TAYLOR SHERRYL	PO BOX 15,ALTHEIMER 72004-0015	RI	0	0.18	0.18
23	35-04-08	910-01550-000	SHELTON DERICK	PO BOX 316,ALTHEIMER 72004-0316	RI	0	0.17	0.17
23	35-04-08	910-01551-000	SMITH GLADYS ET AL	PO BOX 584,ALTHEIMER 72004-0584	RI	0	0.19	0.19
23	35-04-08	910-01552-000	BALDWIN IVRA	2401 LAKEVIEW RD APT 903,NORTH LITTLE ROCK 72116	RV	0	0.18	0.18
23	35-04-08	910-01553-000	BURTON WALTER LEE	PO BOX 192,ALTHEIMER 72004-0192	RV	0	0.19	0.19
23	35-04-08	910-01554-000	BRYANT JUANITA MURRY	PO BOX 372,ALTHEIMER 72004-0372	RI	0	0.18	0.18
23	35-04-08	910-01555-000	WATERS JESSIE LEE ET AL	PO BOX 2,ALTHEIMER 72004-0002	RI	0	0.14	0.14
23	35-04-08	910-01557-000	ANDERSON MARK & ROSE	1708 E ALTHEIMER RD,WABBASEKA 72175	RV	0	0.20	0.20
23	35-04-08	910-01558-000	ANDERSON MARK & ROSE	1708 E ALTHEIMER RD,WABBASEKA 72175	RI	0	0.37	0.37
23	35-04-08	910-01559-000	WASHINGTON ETHEL	222 HAYNES DR,PINE BLUFF 71603	RI	0	0.19	0.19
23	35-04-08	910-01560-000	PAYNE LUE JEAN	PO BOX 606,ALTHEIMER 72004-0606	RI	0	0.18	0.18
23	35-04-08	910-01561-000	PAYNE LUEJEAN	PO BOX 606,ALTHEIMER 72004-0606	RV	0	0.19	0.19
23	35-04-08	910-01562-000	HUDSON LESTER M & ZOLA M	PO BOX 124,ALTHEIMER 72004-0124	RI	0	0.18	0.18
23	35-04-08	910-01563-000	LONG WALTER & ARTRELLA	3528 W 83RD ST,INGLEWOOD 90305	RV	0	0.18	0.18
23	35-04-08	910-01564-000	AMERILAND USA LLC	4831 FARLIN AVE,ST LOUIS 63115	RV	0	0.18	0.18
23	35-04-08	910-01565-000	WASHINGTON JAMES K	PO BOX 88,ALTHEIMER 72004-0088	RV	0	0.19	0.19
23	35-04-08	910-01566-000	REDWOOD EDDIE JR	PO BOX 235,ALTHEIMER 72004-0235	RM	0	0.18	0.18
23	35-04-08	910-01567-000	WILLIAMS MYRTLE	PO BOX 484,ALTHEIMER 72204	RI	0	0.19	0.19
23	35-04-08	910-01568-000	WILLIAMS TIMOTHY W & TERESA M	18111 32ND AVE EAST,TACOMA 98446	RV	0	0.20	0.20
23	35-04-08	910-01569-000	MAYS ROBERT L ET AL	PO BOX 358,ALTHEIMER 72004-0358	RV	0	0.19	0.19
23	35-04-08	910-01570-000	MAYS ROBERT L ET AL	PO BOX 358,ALTHEIMER 72004-0358	RM	0	0.19	0.19
23	35-04-08	910-01571-000	KERTIS OSIE MAE	PO BOX 417,ALTHEIMER 72004-0417	RV	0	0.18	0.18
23	35-04-08	910-01572-000	BINGHAM DWAYNE & WF	8022 RAWLS CIR,PINE BLUFF 71603-9175	RI	0	0.19	0.19
23	35-04-08	910-01573-000	BRAND ALPHA EMMA & BREDOLYN	6475 DU SAULT DR,SAN JOSE 95119	RI	0	0.19	0.19
23	35-04-08	910-01574-000	MANNING JACKIE	PO BOX 525,ALTHEIMER 72004-0525	RM	0	0.19	0.19
23	35-04-08	910-01575-000	THACKER CHARLES & WF	PO BOX 263,ALTHEIMER 72004-0263	RV	0	0.21	0.21
23	35-04-08	910-01575-001	THACKER CHARLES E SR & DEBBIE	PO BOX 263,ALTHEIMER 72004-0263	RI	0	0.19	0.19
23	35-04-08	910-01576-000	HALL JIMMY L SR & IMIE	213 S DIVISION ST APT 20,ALTHEIMER 72004-8524	RM	0	0.21	0.21
23	35-04-08	910-01577-000	COLE LOUISE	1119 E 12TH AVE,PINE BLUFF 71601	RI	0	0.19	0.19
23	35-04-08	910-01578-000	MASON TEMPLE CHURCH OF GOD	1712 HIGHWAY 33,CASSCOE 72026	ER	0	0.01	0.01
23	35-04-08	910-01579-000	MASON TEMPLE CHURCH OF GOD	1712 HIGHWAY 33,CASSCOE 72026	ER	0	0.07	0.07
23	35-04-08	910-01580-000	MASON TEMPLE CHURCH OF GOD	1712 HIGHWAY 33,CASSCOE 72026	ER	0	0.13	0.13
23	35-04-08	910-01581-000	CHURCH OF GOD IN CHRIST	1704 HIGHWAY 33,CASSCOE 72026	ER	0	0.37	0.37
23	35-04-08	910-01582-000	MASON TEMPLE CHURCH OF GOD	1712 HIGHWAY 33,CASSCOE 72026	ER	0	0.19	0.19

MAP PAGE	SECTION TOWNSHIP RANGE	PARCEL NUMBER	OWNER NAME	* OWNER ADDRESS	*TYPE	ASSESSOR ACRE	GIS ACRE	LEVEED ACRE
23	35-04-08	910-01582-001	ALTHEIMER CITY OF	PO DRAWER F,ALTHEIMER 72004	EG	0	0.06	0.06
23	35-04-08	910-01582-002	MASON TEMPLE CHURCH OF GOD	1712 HIGHWAY 33,CASSCOE 72026	ER	0	0.30	0.30
23	35-04-08	910-01583-000	SHELLY KATHERINE ET AL	PO BOX 152,ALTHEIMER 72004-0152	RV	0	0.01	0.01
23	35-04-08	910-01584-000	SHELLY KATHERINE ET AL	PO BOX 152,ALTHEIMER 72004-0152	RV	0	0.12	0.12
23	35-04-08	910-01585-000	SHELLY KATHERINE ET AL	PO BOX 152,ALTHEIMER 72004-0152	RI	0	0.17	0.17
23	35-04-08	910-01586-000	ALTHEIMER CITY OF	PO BOX 728,ALTHEIMER 72004-0728	EG	0	0.17	0.17
23	35-04-08	910-01587-000	ALTHEIMER CITY OF	PO BOX 728,ALTHEIMER 72004-0728	EG	0	0.33	0.33
23	35-04-08	910-01588-000	BARNES JAMES & WF	PO BOX 453,ALTHEIMER 72004-0453	RI	0	0.17	0.17
23	35-04-08	910-01589-000	BARNES JAMES L JR	PO BOX 344,ALTHEIMER 72004-0344	RI	0	0.17	0.17
23	35-04-08	910-01590-000	ALTHEIMER SCHOOL DIST #22	4900 DOLLARWAY RD ,PINE BLUFF 71602	ES	0	0.93	0.93
23	35-04-08	910-01591-000	ALTHEIMER CITY OF	PO BOX 728,ALTHEIMER 72004-0728	EG	0	0.15	0.15
23	35-04-08	910-01592-000	RUSSELL DEBBAR K ET AL	PO BOX 7015,PINE BLUFF 71611-7015	RV	0	0.19	0.19
23	35-04-08	910-01593-000	MYLES ARLENA	PO BOX 383,ALTHEIMER 72004-0383	RV	0	0.19	0.19
23	35-04-08	910-01594-000	RICHARDS JEANETTE ET AL	2379 HUMBOLDT AVE,OAKLAND 94601	RI	0	0.17	0.17
23	35-04-08	910-01595-000	ALTHEIMER SCHOOL DIST #22	4900 DOLLARWAY RD ,PINE BLUFF 71602	ES	0	0.73	0.73
23	35-04-08	910-01596-000	RUSSELL DEBBAR K ET AL	PO BOX 7015,PINE BLUFF 71611-7015	RI	0	0.33	0.33
23	35-04-08	910-01598-000	THOMAS YOLANDA D	PO BOX 271,ALTHEIMER 72004-0271	RV	0	0.35	0.35
23	35-04-08	910-01600-000	ALTHEIMER SCHOOL DIST #22	4900 DOLLARWAY RD ,PINE BLUFF 71602	ES	0	0.17	0.17
23	35-04-08	910-01601-000	ALTHEIMER SCHOOL DIST #22	4900 DOLLARWAY RD ,PINE BLUFF 71602	ES	0	0.19	0.19
23	35-04-08	910-01602-000	ALTHEIMER SCHOOL DIST #22	4900 DOLLARWAY RD ,PINE BLUFF 71602	ES	0	0.17	0.17
23	35-04-08	910-01603-000	ALTHEIMER SCHOOL DIST #22	4900 DOLLARWAY RD ,PINE BLUFF 71602	ES	0	0.17	0.17
23	35-04-08	910-01604-000	REVEST FARMS INC	PO BOX 207,WABBASEKA 72175-0207	RV	0	0.16	0.16
23	35-04-08	910-01605-000	CANNADY CAROLYN	PO BOX 3138,PINE BLUFF 71611-3138	RI	0	0.19	0.19
23	35-04-08	910-01606-000	SIMS ANNIE MAE	PO BOX 506,ALTHEIMER 72004-0506	RI	0	0.18	0.18
23	35-04-08	910-01607-000	PATTERSON STEPHANIE	PO BOX 74,ALTHEIMER 72004-0074	RI	0	0.19	0.19
23	35-04-08	910-01608-000	ALTHEIMER SCHOOL DIST #22	4900 DOLLARWAY RD ,PINE BLUFF 71602	ES	0	0.73	0.73
23	35-04-08	910-01609-000	VANDERBILT ANNIE L	PO BOX 421,ALTHEIMER 72004-0421	RI	0	0.18	0.18
23	35-04-08	910-01610-000	VANDERBILT ANNIE LEE	PO BOX 421,ALTHEIMER 72004-0421	RV	0	0.19	0.19
23	35-04-08	910-01611-000	VANDERBILT ANNA LEE	PO BOX 421,ALTHEIMER 72004-0421	RV	0	0.18	0.18
23	35-04-08	910-01612-000	VANDERBILT ANNA LEE	PO BOX 421,ALTHEIMER 72004-0421	RI	0	0.15	0.15
23	35-04-08	910-01612-001	VANDERBILT JEWELL	PO BOX 421,ALTHEIMER 72004-0421	RV	0	0.04	0.04
23	35-04-08	910-01613-000	ALTHEIMER SCHOOL DIST	4900 DOLLARWAY RD ,PINE BLUFF 71602	ES	0	0.63	0.63
23	35-04-08	910-01614-000	ALTHEIMER SCHOOL DIST	4900 DOLLARWAY RD ,PINE BLUFF 71602	ES	0	0.19	0.19
23	35-04-08	910-01615-000	ALTHEIMER SCHOOL DIST	4900 DOLLARWAY RD ,PINE BLUFF 71602	ES	0	0.17	0.17
23	35-04-08	910-02042-000	ALTHEIMER SCHOOL DIST #22	4900 DOLLARWAY RD ,PINE BLUFF 71602	ES	0	0.18	0.18
23	35-04-08	910-02043-000	ALTHEIMER SCHOOL DIST #22	4900 DOLLARWAY RD ,PINE BLUFF 71602	ES	0	0.18	0.18
23	35-04-08	910-02044-000	ALTHEIMER SCHOOL DIST #22	4900 DOLLARWAY RD ,PINE BLUFF 71602	ES	0	0.18	0.18
23	35-04-08	910-02045-000	ALTHEIMER SCHOOL DIST #22	4900 DOLLARWAY RD ,PINE BLUFF 71602	ES	0	0.18	0.18
23	35-04-08	910-02046-000	ALTHEIMER SCHOOL DIST #22	4900 DOLLARWAY RD ,PINE BLUFF 71602	ES	0	0.18	0.18
23	35-04-08	910-02047-000	ALTHEIMER SCHOOL DIST #22	4900 DOLLARWAY RD ,PINE BLUFF 71602	ES	0	0.17	0.17
23	35-04-08	910-02048-000	ALTHEIMER SCHOOL DIST #22	4900 DOLLARWAY RD ,PINE BLUFF 71602	ES	0	0.18	0.18
23	35-04-08	910-02049-000	ALTHEIMER SCHOOL DIST #22	4900 DOLLARWAY RD ,PINE BLUFF 71602	ES	0	0.19	0.19
23	35-04-08	910-02050-000	ALTHEIMER SCHOOL DIST #22	4900 DOLLARWAY RD ,PINE BLUFF 71602	ES	0	0.18	0.18
23	35-04-08	910-02051-000	ALTHEIMER SCHOOL DIST #22	4900 DOLLARWAY RD ,PINE BLUFF 71602	ES	0	0.24	0.24
23	35-04-08	910-02052-000	ALTHEIMER SCHOOL DIST #22	4900 DOLLARWAY RD ,PINE BLUFF 71602	ES	0	0.25	0.25
23	35-04-08	910-02053-000	ALTHEIMER SCHOOL DIST #22	4900 DOLLARWAY RD ,PINE BLUFF 71602	ES	0	0.17	0.17
23	35-04-08	910-02054-000	ALTHEIMER SCHOOL DIST #22	4900 DOLLARWAY RD ,PINE BLUFF 71602	ES	0	0.18	0.18
23	35-04-08	910-02055-000	ALTHEIMER SCHOOL DIST #22	4900 DOLLARWAY RD ,PINE BLUFF 71602	ES	0	0.19	0.19

MAP PAGE	SECTION TOWNSHIP RANGE	PARCEL NUMBER	OWNER NAME	* OWNER ADDRESS	*TYPE	ASSESSOR ACRE	GIS ACRE	LEVEED ACRE
23	35-04-08	910-02056-000	ALTHEIMER SCHOOL DIST #22	4900 DOLLARWAY RD ,PINE BLUFF 71602	ES	0	0.17	0.17
23	35-04-08	910-02057-000	ALTHEIMER SCHOOL DIST #22	4900 DOLLARWAY RD ,PINE BLUFF 71602	ES	0	0.17	0.17
23	35-04-08	910-02058-000	ALTHEIMER SCHOOL DIST #22	4900 DOLLARWAY RD ,PINE BLUFF 71602	ES	0	0.18	0.18
23	35-04-08	910-02059-000	ALTHEIMER SCHOOL DIST #22	4900 DOLLARWAY RD ,PINE BLUFF 71602	ES	0	0.17	0.17
23	35-04-08	910-02060-000	ALTHEIMER SCHOOL DIST #22	4900 DOLLARWAY RD ,PINE BLUFF 71602	ES	0	0.18	0.18
23	35-04-08	910-02061-000	ALTHEIMER SCHOOL DIST #22	4900 DOLLARWAY RD ,PINE BLUFF 71602	ES	0	0.17	0.17
23	35-04-08	910-02062-000	FREEMAN DENNISON JR & WANDA	PO BOX 399,ALTHEIMER 72004-0399	RI	0	0.21	0.21
23	35-04-08	910-02063-000	WESLEY EDNA A	1170 SUMMER AVE,EL CAJON 92021	RV	0	0.17	0.17
23	35-04-08	910-02063-001	REAMS MICHAEL C & WILLIW MAE	222 HAYNES DR,PINE BLUFF 71603	RV	0	0.20	0.20
23	35-04-08	910-02064-000	REAMS MICHAEL C & WILLIE MAE	PO BOX 155,ALTHEIMER 72004-0155	RI	0	0.31	0.31
23	35-04-08	910-02065-000	DANIELS ROSETTA CREGGETT	PO BOX 335,ALTHEIMER 72004-0335	RI	0	0.30	0.30
23	35-04-08	910-02066-000	COLE OPHELIA & CLEM	PO BOX 568,ALTHEIMER 72004-0568	RI	0	0.29	0.29
23	35-04-08	910-02067-000	CREGGETT MORRIS	PO BOX 406,ALTHEIMER 72004-0406	RV	0	0.33	0.33
23	35-04-08	910-02068-000	CREGGETT MORRIS & WF	PO BOX 406,ALTHEIMER 72004-0406	RI	0	0.30	0.30
23	35-04-08	910-02069-000	CREGGETT MORRIS	PO BOX 406,ALTHEIMER 72004-0406	RV	0	0.31	0.31
23	35-04-08	910-02070-000	BARNES BRENDA J	602 PARK AVE,ALTHEIMER 72004	RI	0	0.31	0.31
23	35-04-08	910-02271-000	REED LAVELL JR & BRENDA JOYCE	8606 WOODRIDGE DR ,SHERWOOD 72120	RV	0	0.28	0.28
23	35-04-08	910-02272-000	CRATER LARRY	7450 SORRELLS RD,PINE BLUFF 71603	RV	0	0.51	0.51
23	35-04-08	910-02273-000	WITHERS ROOSEVELT	3203 ALMETTA DR ,PINE BLUFF 71603	RI	0	0.47	0.47
23	35-04-08	910-02274-000	WITHERS ROOSEVELT	3203 ALMETTA DR ,PINE BLUFF 71603	RI	0	0.21	0.21
23	35-04-08	910-02275-000	WITHERS ROOSEVELT	3203 ALMETTA DR ,PINE BLUFF 71603	RI	0	0.21	0.21
23	35-04-08	910-02276-000	CLAYTON ALBERTA	PO BOX 114,ALTHEIMER 72004-0114	RV	0	0.18	0.18
23	35-04-08	910-02277-000	SHELTON JAMES	PO BOX 604,ALTHEIMER 72004-0604	CI	0.264	0.31	0.31
23	35-04-08	910-02278-000	WESSON BETTY R	PO BOX 148,ALTHEIMER 72004-0148	RV	0	0.23	0.23
23	35-04-08	910-02278-010	WESSON CHARLES J & WF	PO BOX 148,ALTHEIMER 72004-0148	RV	0	0.12	0.12
23	35-04-08	910-02278-020	JEFFERSON GLENDENE & Z BATES	PO BOX 579,ALTHEIMER 72004-0579	RV	0	0.17	0.17
23	35-04-08	910-02278-030	WESTMORELAND CLIFTON	3406 W HEPBURN ST,PINE BLUFF 71603	RI	0	0.17	0.17
23	35-04-08	910-02278-040	JEFFERSON GLENDENE & Z BATES	PO BOX 579,ALTHEIMER 72004-0579	RV	0	0.16	0.16
23	35-04-08	910-02278-050	ICE FAYE L	PO BOX 400,ALTHEIMER 72004-0400	RI	0	0.15	0.15
23	35-04-08	910-02278-060	LUSK CARL E	PO BOX 334,ALTHEIMER 72004-0334	RI	0	0.17	0.17
23	35-04-08	910-02278-070	WESSON CHARLES J & WF	PO BOX 148,ALTHEIMER 72004-0148	RI	0	0.34	0.34
23	35-04-08	910-02278-080	WOOLFOLK RIDLEY HAROLD	612 N MYRTLE ST,PINE BLUFF 71601	RV	0	0.17	0.17
23	35-04-08	910-02278-090	WOOLFOLK RIDLEY HAROLD	612 N MYRTLE ST,PINE BLUFF 71601	RV	0	0.16	0.16
23	35-04-08	910-02278-100	WOOLFOLK RIDLEY HAROLD	2702 E 10TH AVE,PINE BLUFF 71601	RI	0	0.14	0.14
23	35-04-08	910-02278-110	CALIXTE ABDIAS	4317 NE 66TH AVE APT 70,VANCOUVER 98661-3084	RV	0	0.12	0.12
23	35-04-08	910-02278-120	HOYT MICHAEL & NATALIE	PO BOX 100,ALTHEIMER 72004-0100	RV	0	0.11	0.11
23	35-04-08	910-02278-130	BALLENGER ENTERPRISES INC	407 OSBORN RD,PINE BLUFF 71601	AV	2.12	2.12	2.12
23	35-04-08	910-02278-180	WESSON CHARLES J & WF	PO BOX 148,ALTHEIMER 72004-0148	RV	0	0.14	0.14
23	35-04-08	910-02278-240	WESSON CHARLES J & BETTY R	PO BOX 148,ALTHEIMER 72004-0148	RV	0	0.25	0.25
23	35-04-08	910-02278-250	BALLENGER ENTERPRISES INC	407 OSBORN RD,PINE BLUFF 71601	AV	1.66	1.86	1.86
23	35-04-08	910-02279-000	GADDY BEATRICE E	PO BOX 234,ALTHEIMER 72004-0234	RI	0	0.24	0.24
23	35-04-08	910-02279-060	SHELTON VANESSA	PO BOX 604,ALTHEIMER 72004-0604	RV	0	0.06	0.06
23	35-04-08	910-02279-070	AMOS ARTHUR	PO BOX 234,ALTHEIMER 72004-0234	RV	0	0.07	0.07
23	35-04-08	910-02280-000	CLEAVES CORWIN BERNARD	PO BOX 148,ALTHEIMER 72004-0148	RM	0	0.23	0.23
23	35-04-08	910-02281-000	JACKSON PATRICIA A	PO BOX 324,ALTHEIMER 72004-0324	RI	0	0.26	0.26
23	35-04-08	910-02282-000	TAYLOR EARNESTINE	5244 W NORTH AVE,CHICAGO 60639	RV	0	0.36	0.36
23	35-04-08	910-02283-000	BOSTON MELVIE JEAN	PO BOX 366,ALTHEIMER 72004-0366	RI	0	0.26	0.26
23	35-04-08	910-02283-010	ALEXANDER ROBERT B ET AL	PO BOX 250,ALTHEIMER 72004-0250	RV	0	0.18	0.18

MAP PAGE	SECTION TOWNSHIP RANGE	PARCEL NUMBER	OWNER NAME	* OWNER ADDRESS	*TYPE	ASSESSOR ACRE	GIS ACRE	LEVEED ACRE
23	35-04-08	910-02284-000	LOVE ROBERT JR ET AL	PO BOX 400,ALTHEIMER 72004-0400	RI	0	0.25	0.25
23	35-04-08	910-02286-000	WILLIAMS WILLIE JR & RUTH ANN	PO BOX 382,ALTHEIMER 72004-0382	RI	0	0.27	0.27
23	35-04-08	910-02287-000	CULCLAGER HENRY JR & WF	PO BOX 285,ALTHEIMER 72004-0285	RI	0	0.26	0.26
23	35-04-08	910-02287-010	CULCLAGER JIMMIE LEE	PO BOX 285,ALTHEIMER 72004-0285	RV	0	0.07	0.07
23	35-04-08	910-02287-020	CULCLAGER JIMMIE LEE	PO BOX 285,ALTHEIMER 72004-0285	RI	0	0.17	0.17
23	35-04-08	910-02288-000	ALEXANDER LEON	PO BOX 424,ALTHEIMER 72004-0424	RI	0	0.09	0.09
23	35-04-08	910-02289-000	HARRIS ETHEL	PO BOX 374,ALTHEIMER 72004-0374	RV	0	0.16	0.16
23	35-04-08	910-02290-000	JONES MILTON C & AUTRA G	PO BOX 52,SHERRILL 72152-0052	RV	0	0.17	0.17
23	35-04-08	910-02291-000	BUDDEE'S A-Z LLC	4400A AMBASSADOR CAFFERY PKY 146,LAFAYETTE 71341	RV	0	0.17	0.17
23	35-04-08	910-02292-000	BALLENGER ENTERPRISES INC	407 OSBORN RD,PINE BLUFF 71601	RV	0	0.13	0.13
23	35-04-08	910-02293-000	HODGES TERRY	PO BOX 341,ALTHEIMER 72004-0341	RV	0	0.18	0.18
23	35-04-08	910-02294-000	ALEXANDER ROBERT B (LE)	PO BOX 35,ALTHEIMER 72004-0035	RV	0	0.17	0.17
23	35-04-08	910-02295-000	ALEXANDER ROBERT B (LE)	PO BOX 35,ALTHEIMER 72004-0035	RI	0	0.30	0.30
23	35-04-08	910-02296-000	CULCLAGER JIMMIE L & ELLA M	PO BOX 285,ALTHEIMER 72004-0285	RI	0	0.15	0.15
23	35-04-08	910-02297-000	DENDY ROOSEVELT & DETHERA	PO BOX 237,ALTHEIMER 72004-0237	RM	0	0.20	0.20
23	35-04-08	910-02298-000	WESSON CHARLES & WF	PO BOX 148,ALTHEIMER 72004-0148	RV	0	0.18	0.18
23	35-04-08	910-02299-000	DUNN HENRY JR ET AL	4104 COLLEGE AVE,KANSAS CITY 64130	RV	0	0.36	0.36
23	35-04-08	910-02301-000	PARKER DOLL BABY	1504 E 11TH,PINE BLUFF 71601	RI	0	0.17	0.17
23	35-04-08	910-02302-000	BLAND LEE VESTER	1305 SILVER FOX LN,PINE BLUFF 71603	RI	0	0.36	0.36
23	35-04-08	910-02303-000	MURPHY ACIE LEE & STEPHANE R	202 N PECAN ,ALTHEIMER 72004	RV	0	0.22	0.22
23	35-04-08	910-02304-000	BALLENGER ENTERPRISES INC	407 OSBORN RD,PINE BLUFF 71601	RV	0	0.19	0.19
23	35-04-08	910-02305-000	BALLENGER ENTERPRISES INC	407 OSBORN RD,PINE BLUFF 71601	RV	0	0.19	0.19
23	35-04-08	910-02306-000	BALLENGER ENTERPRISES INC	407 OSBORN RD,PINE BLUFF 71601	RV	0	0.19	0.19
23	35-04-08	910-02307-000	BALLENGER ENTERPRISES INC	407 OSBORN RD,PINE BLUFF 71601	RV	0	0.13	0.13
23	35-04-08	910-02308-000	BALLENGER ENTERPRISES INC	407 OSBORN RD,PINE BLUFF 71601	RV	0	0.22	0.22
23	35-04-08	910-02309-000	ALEXANDER LEORN & BERLENE	PO BOX 424,ALTHEIMER 72004-0424	RV	0	0.24	0.24
23	35-04-08	910-02310-000	HARVEY-COLLINS PEARL ET AL	4506 SHERWYN DR,AUSTIN 78725	RV	0	0.21	0.21
23	35-04-08	910-02311-000	HOWARD PEARL ET AL	4 CALLAN LN,LITTLE ROCK 72203	RV	0	0.22	0.22
23	35-04-08	910-02312-000	ALEXANDER LEORN & WF	PO BOX 424,ALTHEIMER 72004-0424	RV	0	0.11	0.11
23	35-04-08	910-02312-001	HUBBARD CATHY	9811 HIGHWAY 88 S,ALTHEIMER 72004	RV	0	0.10	0.10
23	35-04-08	910-02313-000	HUDSON BARRETT	PO BOX 319,ALTHEIMER 72004-0319	RI	0	0.14	0.14
23	35-04-08	910-02313-010	BALLENGER ENTERPRISES INC	407 OSBORN RD,PINE BLUFF 71601	RV	0	0.18	0.18
23	35-04-08	910-02313-020	BALLENGER ENTERPRISES INC	407 OSBORN RD,PINE BLUFF 71601	RV	0	0.19	0.19
23	35-04-08	910-02313-030	ALEXANDER LUTHER	PO BOX 35,ALTHEIMER 72004-0035	RV	0	0.19	0.19
23	35-04-08	910-02313-040	EARLY MARTHA	121 IVY ST,HOT SPRINGS 71901	RV	0	0.17	0.17
23	35-04-08	910-02313-050	BALLENGER ENTERPRISES INC	407 OSBORN RD,PINE BLUFF 71601	RV	0	0.18	0.18
23	35-04-08	910-02313-060	BALLENGER ENTERPRISES INC	407 OSBORN RD,PINE BLUFF 71601	RV	0	0.18	0.18
23	35-04-08	910-02313-070	JONES HAYWARD & DORIS LEE	14903 S NORMANDIE AVE #213,GARDENA 90247	RI	0	0.16	0.16
23	35-04-08	910-02313-080	BURTON LARRY	PO BOX 192,ALTHEIMER 72004-0192	RI	0	0.20	0.20
23	35-04-08	910-02313-090	EARLY MARTHA	121 IVY ST,HOT SPRINGS 71901	RI	0	0.18	0.18
23	35-04-08	910-02313-100	MAXWELL ZINA J & EVERETT L	PO BOX 85,ALTHEIMER 72004-0085	RV	0	0.18	0.18
23	35-04-08	910-02313-120	SHELTON LATONYA	PO BOX 604,ALTHEIMER 72004-0604	RI	0	0.18	0.18
23	35-04-08	910-02313-121	SHELTON JAMES	PO BOX 604,ALTHEIMER 72004-0604	RV	0	0.18	0.18
23	35-04-08	910-02313-130	BALLENGER ENTERPRISES INC	407 OSBORN RD,PINE BLUFF 71601	AV	1.44	1.64	1.64
23	35-04-08	910-02313-220	CRATER L C OR LULA MAE	PO BOX 185,ALTHEIMER 72004-0185	RI	0	0.52	0.52
23	35-04-08	910-02313-230	BALLENGER ENTERPRISES INC	407 OSBORN RD,PINE BLUFF 71601	AV	1.92	1.62	1.62
23	35-04-08	910-02313-350	BALLENGER ENTERPRISES INC	407 OSBORN RD,PINE BLUFF 71601	AV	1.6	1.56	1.56
23	35-04-08	910-02314-001	BALLENGER ENTERPRISES INC	407 OSBORN RD,PINE BLUFF 71601	AV	1.04	1.05	1.05

MAP PAGE	SECTION TOWNSHIP RANGE	PARCEL NUMBER	OWNER NAME	* OWNER ADDRESS	*TYPE	ASSESSOR ACRE	GIS ACRE	LEVEED ACRE
23	35-04-08	910-02523-000	SHELTON JAMES C ET AL	PO BOX 604,ALTHEIMER 72004-0604	RI	0	0.69	0.69
23	35-04-08	910-02524-000	SHELTON JAMES C ET AL	PO BOX 604,ALTHEIMER 72004-0604	RV	0	0.69	0.69
23	35-04-08	910-02525-000	SHELTON JAMES C	PO BOX 604,ALTHEIMER 72004-0604	RV	0	0.70	0.70
23	35-04-08	910-02526-000	ICE DONNA	PO BOX 400,ALTHEIMER 72004-0400	RI	0	0.61	0.61
23	35-04-08	910-02527-000	JONES AUTRA L	PO BOX 51,ALTHEIMER 72004-0051	RI	0	0.60	0.60
23	35-04-08	910-02528-000	HOLMES COLUMBUS E	PO BOX 554,ALTHEIMER 72004-0554	RI	0	0.44	0.44
23	35-04-08	910-02529-000	SHELTON VANESSA	PO BOX 282,ALTHEIMER 72004-0282	RI	0	0.37	0.37
23	35-04-08	910-04552-000	TOWN OF ALTHEIMER SEWER DIST #1	PO BOX 728,ALTHEIMER 72004-0728	EG	0	10.00	10.00
23	35-04-08	910-04553-000	ALTHEIMER SCHOOL DIST	4900 DOLLARWAY RD ,PINE BLUFF 71602	ES	0	14.51	14.51
23	35-04-08	910-04554-000	ALTHEIMER SCHOOL DIST	4900 DOLLARWAY RD ,PINE BLUFF 71602	ES	5	4.20	4.20
23	35-04-08	910-04555-000	ALTHEIMER AR CITY OF	PO BOX 728,ALTHEIMER 72004-0728	EG	0	10.42	10.42
23	35-04-08	910-04556-000	LONG RODNEY S ET AL	9 WESTFIELD LOOP,LITTLE ROCK 72210	AI	0.33	0.28	0.28
23	35-04-08	910-04557-000	KEMP MARY ALICE & GEORGE	PO BOX 594,ALTHEIMER 72004-0594	AV	0.285	0.51	0.51
23	35-04-08	910-04558-000	SMITH ROSIE LEE	9701 W FERRIS BRANCH BLVD APT 1815,DALLAS 75243	AV	3.72	4.21	4.21
23	35-04-08	910-04559-000	LOP LAND TRUST	290 NW PEACOCK BLVD #881655,PORT ST LUCIE 34986	AV	0.33	0.42	0.42
23	35-04-08	910-04560-001	SMITH VIRGIL T	PO BOX 396,ALTHEIMER 72004-0396	AI	1	1.57	1.57
23	35-04-08	910-04560-002	HUDSON LESTER & ZOLA M	PO BOX 124,ALTHEIMER 72004-0124	AI	1.46	1.44	1.44
23	35-04-08	910-04560-003	SMITH VIRGIL	PO BOX 396,ALTHEIMER 72004-0396	AV	1.1	1.26	1.26
23	35-04-08	910-04561-000	LUSTER FONDA & VANESSA SHELTON	PO BOX 282,ALTHEIMER 72004-0282	AM	1.37	1.80	1.80
23	35-04-08	910-04561-001	HUTCHINS DAVID A	PO BOX 64,ALTHEIMER 72004-0064	AI	2	2.04	2.04
23	35-04-08	910-04562-000	REVEST INC	PO BOX 39,WABBASEKA 72175-0039	AI	0.145	0.38	0.38
23	35-04-08	910-04563-000	MURRY WILLIE	213 S CHESTNUT,ALTHEIMER 72004	AV	0.37	0.45	0.45
23	35-04-08	910-04564-000	SMITH CLOYD C	PO BOX 169,WABBASEKA 72175-0169	AI	0.25	0.58	0.58
23	35-04-08	910-04565-000	ANDERSON JAMES N & WF	PO BOX 561,ALTHEIMER 72004-0561	AI	0.5	0.53	0.53
23	35-04-08	910-04566-000	FREEMAN WILLIE JR & CASSIE M	308 S CHESTNUT ST,ALTHEIMER 72004	AI	0.5	0.59	0.59
23	35-04-08	910-04567-000	JOPLIN GERTRUDE	2513 MCCAIN BLVD STE 269,NORTH LITTLE ROCK 72116	AV	2	0.34	0.34
23	35-04-08	910-04567-001	BARRACLOUGH ELIZABETH ANN	PO BOX 182,ALTHEIMER 72004-0182	AI	0.82	0.98	0.98
23	35-04-08	910-04568-000	FREEMAN FREDDIE & MAXINE	PO BOX 565,ALTHEIMER 72004-0565	AI	0.44	0.48	0.48
23	35-04-08	910-04569-000	FERGUSON FANNIE & JET MCCLAIN	1212 S SYCAMORE ST,PINE BLUFF 71603-2558	AV	0.1	0.12	0.12
23	35-04-08	910-04570-000	STANTON ROSE M	P O BOX 666,ALTHEIMER 72004-0666	AI	0.33	0.41	0.41
23	35-04-08	910-04571-000	YORK STEVEN G & WF	PO BOX 45,ALTHEIMER 72004-0045	AI	0.33	0.47	0.47
23	35-04-08	910-04572-000	WOOLFOLK ARMA L	PO BOX 442,ALTHEIMER 72004-0442	AI	0.04	0.06	0.06
23	35-04-08	910-04573-000	WAGGONER JERRY	405 W 6TH ST,ALTHEIMER 72004	AV	4.3	4.10	4.10
23	35-04-08	910-04573-002	WAGGONER JERRY CARL & WF	PO BOX 161,ALTHEIMER 72004-0161	AI	0.26	0.35	0.35
23	35-04-08	910-04573-003	FELPS JOHNNY & RONITA LOGAN	PO BOX 26,ALTHEIMER 72004-0026	AI	0.5	0.37	0.37
23	35-04-08	910-04573-004	ALTHEIMER CITY OF	PO BOX 728,ALTHEIMER 72004-0728	EG	1.48	1.51	1.51
23	35-04-08	910-04573-005	LEUS JAMES A & JEAN R	501A W 6TH ST,ALTHEIMER 72004	AV	1.34	1.54	1.54
23	35-04-08	910-04574-000	ALTHEIMER PUBLIC SCHOOL	4900 DOLLARWAY RD ,PINE BLUFF 71602	ES	4.4	3.85	3.85
23	35-04-08	910-04575-000	ANGULO ALBERTO	2100 W LINCOLN AVE,MONTABELLO 90640	AV	0.04	0.05	0.05
23	35-04-08	910-04576-000	ALTHEIMER BEN J FDN & TR	PO BOX 13519,ARLINGTON 76094-3519	AV	0.27	0.29	0.29
23	35-04-08	910-04577-000	WALT J P	PO BOX 100,ALTHEIMER 72004-0100	AV	0.29	0.24	0.24
23	35-04-08	910-04577-002	ALTHEIMER CITY OF	PO BOX 728,ALTHEIMER 72004-0728	EG	1.3	0.25	0.25
23	35-04-08	910-04578-001	ALTHEIMER ASSOCIATES I	PO BOX 69,KENNETT 63857-0069	CG	3.64	3.36	3.36
23	35-04-08	910-04579-000	ALTHEIMER CITY OF	PO BOX 728,ALTHEIMER 72004-0728	EG	0.28	0.41	0.41
23	35-04-08	910-04580-000	MARTIN FRED III ET AL	3903 KING RICHARD RD,PINE BLUFF 71603	AI	0.8	1.02	1.02
23	35-04-08	910-04581-000	BURTON WALTER LEE & WF	624 EASTERN AVE,BELLWOOD 60104	AI	0.245	0.41	0.41
23	35-04-08	910-04583-000	GOLDEN ISOM JR	GENERAL DELIVERY,ALTHEIMER 72004	AI	0.25	0.25	0.25
23	35-04-08	910-04584-000	KELLEY SAMMY & WF	PO BOX 204,ALTHEIMER 72004-0204	AI	0.245	0.34	0.34

MAP PAGE	SECTION TOWNSHIP RANGE	PARCEL NUMBER	OWNER NAME	* OWNER ADDRESS	*TYPE	ASSESSOR ACRE	GIS ACRE	LEVEED ACRE
23	35-04-08	910-04585-000	WARD CHRIS ELBERT	406 GRANT 4614,SHERIDAN 72150	AI	0.245	0.37	0.37
23	35-04-08	910-04586-000	MARSHALL HAROLD LOUTHER ET AL	4611 EAVENSTHORPE CT ,SUGAR LAND 77479	AV	0.36	0.56	0.56
23	35-04-08	910-04586-001	MARSHALL HAROLD LUTHER ET AL	4611 RAVENSTHORPE CT ,SUGAR LAND 77479	AI	0.36	0.67	0.67
23	35-04-08	910-04587-000	ALLISON MICHAEL R & SHENOLA	PO BOX 503,ALTHEIMER 72004-0503	AI	1.9	2.11	2.11
23	35-04-08	910-04589-000	JSC PROPERTIES LLC	1041 CARDINAL ST,ROCK HILL 29730	AI	0.86	0.84	0.84
23	35-04-08	910-04590-000	ALTHEIMER CITY OF STREET	PO BOX 728,ALTHEIMER 72004-0728	EG	0.14	0.04	0.04
23	35-04-08	910-04591-000	WEBB WILLIAM & JONETTE	PO BOX 130,ALTHEIMER 72004-0130	AI	0.31	0.44	0.44
23	35-04-08	910-04592-000	ALTHEIMER CITY OF STREET	PO BOX 728,ALTHEIMER 72004-0728	EG	0.25	0.19	0.19
23	35-04-08	910-04593-000	ALTHEIMER SCHOOL DIST #22	4900 DOLLARWAY RD ,PINE BLUFF 71602	ES	5.75	5.72	5.72
23	35-04-08	910-04593-001	CULCLAGER LINDA	PO BOX 576,ALTHEIMER 72004-0576	AI	0.3	0.41	0.41
23	35-04-08	910-04593-002	CULCLAGER JESSE & CLORDELIA	PO BOX 317,ALTHEIMER 72004-0317	AI	0.13	0.15	0.15
23	35-04-08	910-04593-003	JEFFERSON COUNTY-LIBRARY ALTHEIM	200 E 8TH AVE,PINE BLUFF 71601	EG	0.802	1.22	1.22
23	35-04-08	910-04594-000	BROWN CHAPEL CHURCH	PO BOX 201,ALTHEIMER 72004-0201	ER	0.275	0.35	0.35
23	35-04-08	910-04595-000	MANNING DOROTHY	PO BOX 331,ALTHEIMER 72004-0331	AV	0.165	0.36	0.36
23	35-04-08	910-04596-000	BUENA VISTA INVESTMENTS LLC	218 OUACHITA 4,CAMDEN 71701	AI	1.18	1.37	1.37
23	35-04-08	910-04597-000	SIMPSON JOSEPH T (BD)	501 W 6TH ST,ALTHEIMER 72004	AI	3.02	3.00	3.00
23	35-04-08	910-04598-000	CAPPS BILLY A	PO BOX U,ALTHEIMER 72004	AI	1.3	1.33	1.33
23	35-04-08	910-04599-000	TOMLIN NORMA J TRUSTEE	PO BOX 212,ALTHEIMER 72004-0212	AI	0.9	0.99	0.99
23	35-04-08	910-04600-000	MILLER JOHNNY LEE	604 W 6TH ST,ALTHEIMER 72004	AI	1.34	1.49	1.49
23	35-04-08	910-04601-000	ROBINSON CALVIN EARL JR	PO BOX 202,WABBASEKA 72175-0202	AI	0.5	0.72	0.72
23	35-04-08	910-04602-000	HARRIS BOOKER T JR	PO BOX 353,ALTHEIMER 72004-0353	AI	0.486	0.33	0.33
23	35-04-08	910-04604-000	ALTHEIMER BAPTIST CHURCH	6TH & CHESTNUT,ALTHEIMER 72004	ER	0.5	0.50	0.50
23	35-04-08	910-04606-000	MT BAYOU BAPTIST CHURCH	PO BOX 207,ALTHEIMER 72004-0207	ER	3.75	3.68	3.68
23	35-04-08	910-04607-000	ALTHEIMER CITY OF	PO BOX 728,ALTHEIMER 72004-0728	EG	1	1.38	1.38
23	35-04-08	910-04608-000	SHELTON JAMES C & JOYCE A	PO BOX 604,ALTHEIMER 72004-0604	AI	0.31	0.30	0.30
23	35-04-08	910-04609-000	FREEMAN SHURREL S	6210 S MULBERRY ST,PINE BLUFF 71603-4617	AI	1.47	1.73	1.73
23	35-04-08	910-04609-001	GRAYDON ROBIN R	PO BOX 45,ALTHEIMER 72004-0045	AV	0.33	0.36	0.36
23	35-04-08	910-04609-002	WILSON GRANT & PATRICIA BOYKINS	PO BOX 207 ,ALTHEIMER 72004-0207	AI	0.165	0.27	0.27
23	35-04-08	910-04609-003	THOMAS ROY	PO BOX 336,ALTHEIMER 72004-0336	AI	1	0.94	0.94
23	35-04-08	910-04609-005	FREEMAN SHURREL	6210 S MULBERRY ST,PINE BLUFF 71603	AV	0.28	0.29	0.29
23	35-04-08	910-04610-000	MURRY PAMELA J	205 S WALNUT,ALTHEIMER 72004	AI	0.2	0.18	0.18
23	35-04-08	910-04611-000	ROBINSON LEONARD & KRISSIE	PO BOX 550,ALTHEIMER 72004-0550	AI	0.488	0.52	0.52
23	35-04-08	910-04612-000	FIRST BAPTIST CHURCH OF ALTH	209 W 6TH ST,ALTHEIMER 72004	ER	0.313	0.42	0.42
23	35-04-08	910-04613-000	THOMAS REGINALD K	210 S CHESTNUT ST,ALTHEIMER 72004	AI	0.3	0.42	0.42
23	35-04-08	910-04614-000	KEMP RHONDA LUSK	206 S CHESTNUT ST,ALTHEIMER 72004	AI	0.16	0.34	0.34
23	35-04-08	910-04615-000	ERSTINE ALAN	PO BOX 157,WABBASEKA 72175-0157	AI	1.16	1.46	1.46
23	35-04-08	910-04616-000	WILLIAMS JERRY R	PO DRAWER T,ALTHEIMER 72004	AV	3.15	2.90	2.90
23	35-04-08	910-04619-000	WILLIAMS JERRY R	PO DRAWER T,ALTHEIMER 72004	AV	0.275	0.25	0.25
23	35-04-08	910-04620-000	JOINER ROGER GUARDIAN	PO BOX 186,ALTHEIMER 72004-0186	AI	0.33	0.37	0.37
23	35-04-08	910-04620-001	REVEST INC	PO BOX 39,WABBASEKA 72175-0039	AI	0.53	0.64	0.64
23	35-04-08	910-04621-000	MURRY WILLIE R	PO BOX 394,ALTHEIMER 72004-0394	AI	0.2	0.24	0.24
23	35-04-08	910-04622-000	ALTHEIMER BANK BUILDING LLC	PO BOX 10,ALTHEIMER 72004	AI	2.1	2.69	2.69
23	35-04-08	910-04623-000	ROBINSON MICHAEL	PO BOX 67,ALTHEIMER 72004-0067	AI	0.23	0.30	0.30
23	35-04-08	910-04624-000	ROBINSON MICHAEL	PO BOX 67,ALTHEIMER 72004-0067	AM	0.22	0.28	0.28
23	35-04-08	910-04625-000	HARDIN BRYAN	1311 BLACKWELL,HENSLEY 72065	AI	0.21	0.25	0.25
23	35-04-08	910-04626-000	STONE P MICHAEL & WILLADEEN D	PO BOX 478,ALTHEIMER 72004	AV	0.23	0.23	0.23
23	35-04-08	910-04629-000	LEUS JAMES A & JEAN R	501A W 6TH ST,ALTHEIMER 72004	AV	4.6	4.78	4.78
23	36-04-08	001-02877-000	FIVE FORKS LAND CO LLC	PO BOX 100,ALTHEIMER 72004-0100	AV	360	363.26	363.26

MAP PAGE	SECTION TOWNSHIP RANGE	PARCEL NUMBER	OWNER NAME	* OWNER ADDRESS	*TYPE	ASSESSOR ACRE	GIS ACRE	LEVEED ACRE
23	36-04-08	001-02881-000	SITES DAVID ALLAN SR & MARCIA ALLISON	701 HIGHWAY 88 S,ALTHEIMER 72004	AV	30	31.20	31.20
23	36-04-08	001-02881-001	ALTHEIMER CITY OF	PO BOX 728,ALTHEIMER 72004-0728	EG	10	10.22	10.22
23	36-04-08	001-02882-000	SITES DAVID ALLAN SR & MARCIA ALLISON	701 HIGHWAY 88 S,ALTHEIMER 72004	AV	80	78.12	78.12
23	36-04-08	001-02883-000	SITES DAVID ALLAN SR & MARCIA ALLISON	701 HIGHWAY 88 S,ALTHEIMER 72004	AV	40	40.27	40.27
23	36-04-08	001-02884-000	SITES DAVID ALLAN SR & MARCIA ALLISON	701 HIGHWAY 88 S,ALTHEIMER 72004	AV	37.58	37.13	37.13
23	36-04-08	001-02885-000	ARK POWER & LIGHT CO	639 LOYOLA AVE,NEW ORLEANS 70113	PS	2.42	2.54	2.54
23	36-04-08	001-02887-000	JACOBS THOMAS R & JAN BARNETT	690 HIGHWAY 343,DEWITT 72042	AV	60	60.83	60.83
23	36-04-08	001-02888-000	JACOBS THOMAS R & JAN BARNETT	690 HIGHWAY 343,DEWITT 72042	AV	20	20.19	20.19
24	03-05-08	001-04812-000	ST LOUIS SW RY CO	1700 FARNAM ST 10TH FLOOR S,OMAHA 68102-2010	PS	0	1.86	1.86
24	11-04-11	001-04071-000	CALBERT CLARA B	PO BOX 74,JEFFERSON 72079-0074	AI	1.25	4.14	4.14
24	21-04-08	001-02649-000	PAKE BROTHERS FARMS LLC	34 CHICOT DR,MAUMELLE 72113	AV	80	80.51	80.51
24	21-04-08	001-02650-000	FLAT BAYOU FARMS	PO BOX 217,ALTHEIMER 72004-0217	AV	80	79.39	79.39
24	21-04-08	001-02651-000	CYPRESS BAYOU FARMS	PO BOX 8509,PINE BLUFF 71611-8509	AM	80	79.14	79.14
24	21-04-08	001-02652-000	CYPRESS BAYOU FARMS	PO BOX 8509,PINE BLUFF 71611-8509	AV	80	78.64	78.64
24	22-04-08	001-02661-000	CYPRESS BAYOU FARMS	PO BOX 8509,PINE BLUFF 71611-8509	AM	260	260.08	260.08
24	22-04-08	001-02664-000	FLAT BAYOU FARMS	PO BOX 217,ALTHEIMER 72004-0217	AV	50	80.35	80.35
24	26-04-08	286-00024-000	CYPRESS BAYOU FARMS	PO BOX 8509,PINE BLUFF 71611-8509	AV	2.5	3.60	3.60
24	26-04-08	286-00025-000	CYPRESS BAYOU FARMS	PO BOX 8509,PINE BLUFF 71611-8509	AV	2	2.21	2.21
24	26-04-08	286-00026-000	CYPRESS BAYOU FARMS	PO BOX 8509,PINE BLUFF 71611-8509	AV	2	2.25	2.25
24	26-04-08	286-00027-000	CYPRESS BAYOU FARMS	PO BOX 8509,PINE BLUFF 71611-8509	AV	2	2.21	2.21
24	26-04-08	910-03509-001	GREENPOINT AG LLC	3350 PLAYERS CLUB PARKWAY #100,MEMPHIS 38125	CG	14.9	17.67	17.67
24	26-04-08	910-03515-000	BOGY JESSE FARMS LLC	208 WORD DR,WABBASEKA 72175-8000	AV	40	39.94	39.94
24	26-04-08	910-03517-000	ALTHEIMER CEMETERY CLUB	8104 CROS RD,PINE BLUFF 71603	EB	2	1.16	1.16
24	26-04-08	910-03519-000	ALTHEIMER COMM CEMETERY CLUB	PO BOX 325,ALTHEIMER 72004-0325	EB	3.72	1.49	1.49
24	27-04-08	001-02740-000	DEAN RONNY E & PATSY K	1602 OLIVER ST,STUTTGART 72160	AV	26.3	26.08	26.08
24	27-04-08	001-02741-000	DEAN RONNY & PATSY	1602 OLIVER ST,STUTTGART 72160	AV	80	82.27	82.27
24	27-04-08	001-02742-000	DEAN RONALD E & PATRICIA K	1602 OLIVER ST,STUTTGART 72160-6956	AV	58.48	48.98	48.98
24	27-04-08	001-02742-001	ROBINSON GREGORY N	PO BOX 104,ALTHEIMER 72004-0104	AI	10	10.08	10.08
24	27-04-08	001-02743-000	CYPRESS BAYOU FARMS	PO BOX 8509,PINE BLUFF 71611-8509	AV	40	39.18	39.18
24	27-04-08	001-02744-000	CYPRESS BAYOU FARMS	PO BOX 8509,PINE BLUFF 71611-8509	AV	40	40.46	40.46
24	27-04-08	001-02745-000	CYPRESS BAYOU FARMS	PO BOX 8509,PINE BLUFF 71611-8509	AV	80	82.76	82.76
24	27-04-08	001-02746-000	EUSEPPI JOE & JAMES	720 BLACKWELL RD,ALTHEIMER 72004	AV	158.58	161.55	161.55
24	27-04-08	001-02755-000	CYPRESS BAYOU FARMS	PO BOX 8509,PINE BLUFF 71611-8509	AV	38.2	40.02	40.02
24	27-04-08	910-03602-000	ROBINSON HELEN J	14508 HIGHWAY 79 N,ALTHEIMER 72004	AI	0.33	1.45	1.45
24	27-04-08	910-03602-002	ROBINSON ROBERT H	14600 HIGHWAY 79 N,ALTHEIMER 72004	AV	0.7	1.16	1.16
24	27-04-08	910-03603-000	ROBINSON ROBERT H & SHARON	14600 HIGHWAY 79 N,ALTHEIMER 72004	AI	0.22	0.34	0.34
24	27-04-08	910-03604-000	DARDENNE LEROY & WF ET AL	7601 JAY LYNN LN,PINE BLUFF 71603	AV	10	12.07	12.07
24	27-04-08	910-03605-000	BALLENGER ENTERPRISES INC	407 OSBORN RD,PINE BLUFF 71601	AV	25.96	25.31	25.31
24	27-04-08	910-03606-000	BALLENGER ENTERPRISES INC	407 OSBORN RD,PINE BLUFF 71601	AV	33.75	25.62	25.62
24	28-04-08	001-02760-000	CYPRESS BAYOU FARMS	PO BOX 8509,PINE BLUFF 71611-8509	AV	80	81.55	81.55
24	28-04-08	001-02761-000	CYPRESS BAYOU FARMS	PO BOX 8509,PINE BLUFF 71611-8509	AV	40	40.20	40.20
24	28-04-08	001-02762-000	CYPRESS BAYOU FARMS	PO BOX 8509,PINE BLUFF 71611-8509	AV	40	41.11	41.11
24	28-04-08	001-02763-000	FLAT BAYOU FARMS	PO BOX 217,ALTHEIMER 72004-0217	AV	80	80.81	80.81
24	28-04-08	001-02764-000	LYONS FARMS INC	PO BOX L,ALTHEIMER 72004	AV	22	22.83	22.83
24	28-04-08	001-02765-000	LYONS FARMS INC	PO BOX L,ALTHEIMER 72004	AV	121	124.39	124.39
24	28-04-08	001-02766-001	EUSEPPI JOE & JAMES	3404 HIGHWAY 31,ALTHEIMER 72004	AV	9.1	7.55	7.55
24	28-04-08	001-02767-000	LYONS FARMS INC	PO BOX L,ALTHEIMER 72004	AV	98.41	94.40	94.40
24	28-04-08	001-02768-000	EUSEPPI JOE & JAMES	720 BLACKWELL RD,ALTHEIMER 72004	AV	80	81.81	81.81

MAP PAGE	SECTION TOWNSHIP RANGE	PARCEL NUMBER	OWNER NAME	* OWNER ADDRESS	*TYPE	ASSESSOR ACRE	GIS ACRE	LEVEED ACRE
24	28-04-08	001-02769-000	EUSEPPI JOE & JAMES	720 BLACKWELL RD,ALTHEIMER 72004	AV	37	37.69	37.69
24	28-04-08	001-02770-000	EUSEPPI JOE & JAMES	720 BLACKWELL RD,ALTHEIMER 72004	AV	40	40.50	40.50
24	29-04-08	001-02771-000	PAKE BROTHERS FARMS LLC	34 CHICOT DR,MAUMELLE 72113	AM	115.35	119.60	119.60
24	29-04-08	001-02772-000	FRAZIER DANVELEE ET AL	610 S WISCONSIN ST,PINE BLUFF 71601	AV	26.16	26.55	26.55
24	29-04-08	001-02773-000	EUSEPPI JOE ET AL	720 BLACKWELL RD,ALTHEIMER 72004	AV	11	11.92	11.92
24	29-04-08	001-02774-000	EUSEPPI JOE DAVID ET AL	720 BLACKWELL RD,ALTHEIMER 72004	AV	18.25	19.31	19.31
24	29-04-08	001-02775-000	EUSEPPI JOE DAVID ET AL	720 BLACKWELL RD,ALTHEIMER 72004	AV	19.22	19.59	19.59
24	29-04-08	001-02778-000	GODWIN KATHLEEN (BD)	105 APPLE BLOSSOM CT,HOT SPRINGS 71913	AV	200	201.01	201.01
24	29-04-08	001-02779-000	EUSEPPI ADELE R	900 BLACKWELL RD,ALTHEIMER 72004	AI	0.95	1.04	1.04
24	29-04-08	001-02779-001	EUSEPPI JOE DAVID ET AL	720 BLACKWELL RD,ALTHEIMER 72004	AM	76.47	77.06	77.06
24	29-04-08	001-02782-000	EUSEPPI JOSEPH DAVID	720 BLACKWELL RD,ALTHEIMER 72004	AI	2.58	2.70	2.70
24	29-04-08	001-02783-000	FRAZIER DANVELEE ET AL	610 S WISCONSIN ST,PINE BLUFF 71601	AV	3.02	2.00	2.00
24	29-04-08	001-02783-002	EUSEPPI JOE & JAMES	720 BLACKWELL RD,ALTHEIMER 72004	AV	3.66	2.40	2.40
24	29-04-08	001-02783-003	PAKE BROTHERS FARMS LLC	34 CHICOT DR,MAUMELLE 72113	AV	4.5	3.01	3.01
24	32-04-08	001-02817-000	HE & SF PROPERTIES LP	PO BOX ONE,MACON 31202	AV	157.6	155.94	155.94
24	32-04-08	001-02817-001	HE&SF PROPERTIES LP	PO BOX ONE,MACON 31202	AV	0.7	0.75	0.75
24	32-04-08	001-02818-000	ARKANSAS STATE HIGHWAY COMM	PO BOX 2261,LITTLE ROCK 72203-2261	EG	1.7	1.86	1.86
24	32-04-08	001-02820-001	R & T INSURANCE AGENCY INC	PO BOX 1346,PINE BLUFF 71613-1346	AM	50	50.92	50.92
24	32-04-08	001-02822-000	ARKANSAS STATE HIGHWAY COMM	PO BOX 2261,LITTLE ROCK 72203-2261	EG	3	4.63	4.63
24	32-04-08	001-02823-000	HE & SF PROPERTIES LP	PO BOX ONE,MACON 31202	AV	158.8	162.07	162.07
24	33-04-08	001-02824-000	EUSEPPI JOE & JAMES	720 BLACKWELL RD,ALTHEIMER 72004	AV	142.85	150.42	150.42
24	33-04-08	001-02826-000	LYONS FARMS INC	PO BOX L,ALTHEIMER 72004	AI	34	35.90	35.90
24	33-04-08	001-02827-000	EUSEPPI JOE D & JAMES A	720 BLACKWELL RD,ALTHEIMER 72004	AV	121.4	116.89	116.89
24	33-04-08	001-02827-001	HARGIS TOMMY RAY	12501 HIGHWAY 79 N,ALTHEIMER 72004	AI	0.22	0.40	0.40
24	33-04-08	001-02828-000	HARGIS TOMMY RAY	12501 HIGHWAY 79 N,ALTHEIMER 72004	AM	4.78	6.09	6.09
24	33-04-08	001-02829-000	HE & SF PROPERTIES LP	PO BOX ONE,MACON 31202	AV	288.6	294.53	294.53
24	33-04-08	001-02832-000	2 AM FARM	690 HIGHWAY 343,DEWITT 72042	AV	23.15	24.92	24.92
24	33-04-08	001-02832-001	ARK STATE HWY COMM	PO BOX 2261,LITTLE ROCK 72203-2261	EG	0	4.48	4.48
24	33-04-08	001-02833-001	ARK STATE HWY COMM	PO BOX 2261,LITTLE ROCK 72203-2261	EG	0.63	0.76	0.76
24	33-04-08	910-04001-000	EAST WEST PROPERTIES LLC	7520 PALM BEACH AVE,BENTON 72019	CI	4.1	6.63	6.63
24	34-04-08	001-02843-000	EUSEPPI JOE & JAMES	720 BLACKWELL RD,ALTHEIMER 72004	AV	41.42	43.77	43.77
24	34-04-08	001-02854-000	2 AM FARM	690 HIGHWAY 343,DEWITT 72042	AM	218.59	218.75	218.75
24	34-04-08	001-02854-004	ALTHEIMER CITY OF	PO BOX 728,ALTHEIMER 72004-0728	EG	20	21.11	21.11
24	34-04-08	001-02854-005	MULBERRY GROVE MISSIONARY BAPTIS	PO BOX 397,ALTHEIMER 72004-0397	ER	4.96	7.14	7.14
24	34-04-08	001-02854-006	EUSEPPI JOE & JAMES	900 BLACKWELL RD,ALTHEIMER 72004	AV	6	6.39	6.39
24	34-04-08	001-02855-000	ST LOUIS SW RY CO	1700 FARNAM ST 10TH FLOOR S,OMAHA 68102-2010	PS	0	4.77	4.77
24	34-04-08	001-02857-000	BARNETT JAN ALEXANDER	690 HIGHWAY 343,DEWITT 72042	AV	57.1	58.12	58.12
24	34-04-08	910-00684-000	EDWARDS MONICA WILLIAMS ET AL	828 HOBART ST,GARY 46406	RV	0	1.76	1.76
24	34-04-08	910-00686-000	RICHARDSON FOSTER	17 LEXINGTON DR,WHITE HALL 71602	RM	0	1.59	1.59
24	34-04-08	910-00687-000	BARNETT CARL L SR	PO BOX 162,ALTHEIMER 72004-0162	RV	0	0.30	0.30
24	34-04-08	910-00688-000	RICHARDSON BILLY	17 LEXINGTON DR,WHITE HALL 71602	RI	0	0.17	0.17
24	34-04-08	910-00689-000	RICHARDSON FOSTER & NADINE	17 LEXINGTON DR,WHITE HALL 71602	RI	0	1.06	1.06
24	34-04-08	910-00690-000	JACKSON KIRKLAND ET AL	PO BOX 402,ALTHEIMER 72004-0402	RI	0	0.81	0.81
24	34-04-08	910-00691-000	MANNING PAUL B & VERONICA F	PO BOX 118,ALTHEIMER 72004-0118	RI	0	2.14	2.14
24	34-04-08	910-00692-000	YOUNG ROXANNA	4335 CENTENNIAL CT APT 5,GURNEE 60031-2067	RV	0	0.22	0.22
24	34-04-08	910-00693-000	MINOR CLARA	4335 CENTENNIAL CT APT 5,GURNEE 60031-2067	RV	0	0.21	0.21
24	34-04-08	910-00694-000	SHELTON JOHN	4801 S OHIO ST,PINE BLUFF 71601	RV	0	0.24	0.24
24	34-04-08	910-00695-000	BINGHAM DWAYNE & DOROTHY	8022 RAWLS CIR,PINE BLUFF 71603-9175	RV	0	0.30	0.30

MAP PAGE	SECTION TOWNSHIP RANGE	PARCEL NUMBER	OWNER NAME	* OWNER ADDRESS	*TYPE	ASSESSOR ACRE	GIS ACRE	LEVEED ACRE
24	34-04-08	910-00696-000	CHILTON LILA	4335 CENTENNIAL CT APT 5,GURNEE 60031-2067	RV	0	0.29	0.29
24	34-04-08	910-00697-000	YOUNG JOANNA	4624-87TH PL,KENOSHA 53142-2413	RV	0	0.86	0.86
24	34-04-08	910-00698-000	WILLIAMS MAURICE & GARY	450 GRANVILLE ST,HILLSIDE 60162	RV	0	1.06	1.06
24	34-04-08	910-00699-000	HUDSON LESTER & WF	403 OLD MILL RD,ALTHEIMER 72004	RI	0	0.25	0.25
24	34-04-08	910-00700-000	WALKER CHARLES	1504 E 11TH,PINE BLUFF 71601	RV	0	0.31	0.31
24	34-04-08	910-00701-000	IRBY JASON D	PO BOX 55883,LITTLE ROCK 72215-5883	RI	0	0.44	0.44
24	34-04-08	910-00702-000	REAMS COZETTA M	20 NEEDLES DR,WHITE HALL 71602	RI	0	2.04	2.04
24	34-04-08	910-00703-000	WHITE OGREE	PO BOX 131,ALTHEIMER 72004-0131	RV	0	1.96	1.96
24	34-04-08	910-00704-000	CARTER MARY KEMP	PO BOX 594,ALTHEIMER 72004-0594	RV	0	2.59	2.59
24	34-04-08	910-00705-000	REAMS ANDREW	PO BOX 131,ALTHEIMER 72004-0131	RV	0	2.11	2.11
24	34-04-08	910-00706-000	SHELTON VANESSA & KERRY	PO BOX 282,ALTHEIMER 72004-0282	RI	0	1.22	1.22
24	34-04-08	910-00707-000	WILLIAMS JOYCE	PO BOX 523,ALTHEIMER 72004-0523	RI	0	1.31	1.31
24	34-04-08	910-00708-000	BINGHAM DWAYNE	8022 RAWLS CIR,PINE BLUFF 71603-9175	RI	0	3.47	3.47
24	34-04-08	910-00709-000	BINGHAM PROPERTIES LLC	8022 RAWLS CIR,PINE BLUFF 71603-9175	RV	0	0.81	0.81
24	34-04-08	910-00710-000	HUDSON JERRY & NAOMI ET AL	PO BOX 615,ALTHEIMER 72004-0615	RI	0	1.11	1.11
24	34-04-08	910-00711-000	SANDERS CHARLES	PO BOX 171,HUMPHREY 72073-0171	RI	0	0.49	0.49
24	34-04-08	910-00712-000	CAMPBELL ARBETHA	3083 SEAFIELD CT,SAN JOSE 95148	RV	0	1.39	1.39
24	34-04-08	910-00713-000	CAMPBELL ARBETHA	3083 SEAFIELD CT,SAN JOSE 95148	RV	0	1.68	1.68
24	34-04-08	910-00900-000	FREEMAN DAVID & DEBORAH	PO BOX 432,ALTHEIMER 72004-0432	RI	0	0.30	0.30
24	34-04-08	910-00901-000	WHITLOW PATRICIA ANN	PO BOX 84,ALTHEIMER 72004-0084	RI	0	0.31	0.31
24	34-04-08	910-00902-000	CHURCH OF JESUS CHRIST	PO BOX 570,ALTHEIMER 72004-0570	ER	0	0.33	0.33
24	34-04-08	910-01106-000	RICE DEBORAH	PO BOX 207,WABBASEKA 72175-0207	RI	0	0.17	0.17
24	34-04-08	910-01107-000	RICE DEBORAH	PO BOX 207,WABBASEKA 72175-0207	RI	0	0.17	0.17
24	34-04-08	910-01108-000	BALLENGER ENTERPRISES INC	407 OSBORN RD,PINE BLUFF 71601	RV	0	0.17	0.17
24	34-04-08	910-01109-000	WARREN BRENDA C	5901 W JONES ST,PINE BLUFF 71602	RV	0	0.17	0.17
24	34-04-08	910-01109-010	WARREN BRENDA C	5901 W JONES ST,PINE BLUFF 71602	RI	0	0.96	0.96
24	34-04-08	910-01109-020	ARMSTRONG EARLEE	PO BOX 393,ALTHEIMER 72004-0393	RI	0	0.33	0.33
24	34-04-08	910-01109-030	SHELTON J	PO BOX 604,ALTHEIMER 72004-0604	RV	0	0.17	0.17
24	34-04-08	910-01109-040	MANNING DOROTHY	PO BOX 331,ALTHEIMER 72004-0331	RI	0	0.17	0.17
24	34-04-08	910-01109-050	BALLENGER ENTERPRISES INC	407 OSBORN RD,PINE BLUFF 71601	RM	0	0.17	0.17
24	34-04-08	910-01109-060	WILLIAMS SOPIE	PO BOX 583,ALTHEIMER 72004-0583	RI	0	0.17	0.17
24	34-04-08	910-01109-070	WILLIAMS SOPIE	PO BOX 583,ALTHEIMER 72004-0583	RV	0	0.17	0.17
24	34-04-08	910-01109-080	PARKER DOLL BABY	1504 E 11TH ,PINE BLUFF 71601	RV	0	0.17	0.17
24	34-04-08	910-01109-090	PARKER DOLL BABY	1504 E 11TH ,PINE BLUFF 71601	RV	0	0.17	0.17
24	34-04-08	910-01109-100	PARKER DOLL BABY	1504 E 11TH ,PINE BLUFF 71601	RV	0	0.15	0.15
24	34-04-08	910-01109-110	PARKER DOLL BABY	1504 E 11TH ,PINE BLUFF 71601	RV	0	0.16	0.16
24	34-04-08	910-01109-120	WILLIAMS SOPIE	PO BOX 583,ALTHEIMER 72004-0583	RV	0	0.15	0.15
24	34-04-08	910-01109-130	WILLIAMS SOPIE	PO BOX 583,ALTHEIMER 72004-0583	RV	0	0.16	0.16
24	34-04-08	910-01109-140	JONES ARNITA	11020 GETTYSBURG CT,MABELVALE 72103-2163	RV	0	0.15	0.15
24	34-04-08	910-01109-150	MANNING DOROTHY	PO BOX 331,ALTHEIMER 72004-0331	RV	0	0.15	0.15
24	34-04-08	910-01109-160	MANNING JACKIE	PO BOX 525,ALTHEIMER 72004-0525	RV	0	0.16	0.16
24	34-04-08	910-01110-000	WARREN BRENDA C	5901 W JONES ST,PINE BLUFF 71602	RV	0	0.15	0.15
24	34-04-08	910-01111-000	BALLENGER ENTERPRISES INC	407 OSBORN RD,PINE BLUFF 71601	RV	0	0.15	0.15
24	34-04-08	910-01112-000	GIBSON DANIEL & RHONDA	419 LIGHTHOUSE DR ,NORTH PALM BEACH 33408	RM	0	0.15	0.15
24	34-04-08	910-01113-000	JONES ARNITA	11020 GETTYSBURG CT,MABELVALE 72103-2163	RV	0	0.15	0.15
24	34-04-08	910-01114-000	HUDSON LESTER & WF	6402 MORGAN RD,ALTHEIMER 72004	RV	0	0.15	0.15
24	34-04-08	910-01115-000	HUDSON LESTER & WF	6402 MORGAN RD,ALTHEIMER 72004	RV	0	0.14	0.14
24	34-04-08	910-01116-000	BALLENGER ENTERPRISES INC	407 OSBORN RD,PINE BLUFF 71601	AV	1.79	1.97	1.97

MAP PAGE	SECTION TOWNSHIP RANGE	PARCEL NUMBER	OWNER NAME	* OWNER ADDRESS	*TYPE	ASSESSOR ACRE	GIS ACRE	LEVEED ACRE
24	34-04-08	910-01816-000	WILLIAMS GARY	450 GRANVILLE ST,HILLSIDE 60162	RV	0	0.10	0.10
24	34-04-08	910-01817-000	CARR CLARENCE	1576 BRAEBURN RD,ALTADENA 91001	RV	0	0.25	0.25
24	34-04-08	910-01818-000	CARR CLARENCE	1576 BRAEBURN RD,ALTADENA 91001	RV	0	0.25	0.25
24	34-04-08	910-01819-000	CARR CLARENCE	1576 BRAEBURN RD,ALTADENA 91001	RV	0	0.24	0.24
24	34-04-08	910-01820-000	MANNING DOROTHY	208 ROYAL AVE,ALTHEIMER 72004	RI	0	0.23	0.23
24	34-04-08	910-01821-000	MANNING DOROTHY	208 ROYAL AVE,ALTHEIMER 72004	RV	0	0.19	0.19
24	34-04-08	910-01822-000	MANNING DOROTHY	208 ROYAL AVE,ALTHEIMER 72004	RV	0	0.14	0.14
24	34-04-08	910-01823-000	SMITH CLINTON ET AL	PO BOX 451,ALTHEIMER 72004-0451	RI	0	0.23	0.23
24	34-04-08	910-01824-000	BINGLEY COSTELLA & CRYSTAL	PO BOX 557,ALTHEIMER 72004-0557	RI	0	0.22	0.22
24	34-04-08	910-01825-000	YORK STEVEN G & WF	PO BOX 45,ALTHEIMER 72004-0045	RM	0	0.23	0.23
24	34-04-08	910-01826-000	HUDSON BARRETT	PO BOX 617,ALTHEIMER 72004	RI	0	0.45	0.45
24	34-04-08	910-01827-000	FOWLER ALFRED & LILLIAN	PO BOX 9582,PINE BLUFF 71611-9592	RI	0	0.22	0.22
24	34-04-08	910-01828-000	BINGHAM PROPERTIES LLC	8022 RAWLS CIR,PINE BLUFF 71603-9175	RV	0	0.43	0.43
24	34-04-08	910-01828-001	BINGHAM PROPERTIES LLC	PO BOX 2088 ,PINE BLUFF 71613-2088	RV	0	0.44	0.44
24	34-04-08	910-01829-000	ELLIOTT EFROM	PO BOX 566,ALTHEIMER 72004-0566	RV	0	0.20	0.20
24	34-04-08	910-01829-001	ELLIOTT EFROM	PO BOX 566,ALTHEIMER 72004-0566	RV	0	0.24	0.24
24	34-04-08	910-01830-000	TRITHEIMER PARTNERSHIP	690 HIGHWAY 343 S,DEWITT 72042-3490	RV	0	2.63	2.63
24	34-04-08	910-01836-000	BARNETT JAN ALEXANDER	690 HIGHWAY 343,DEWITT 72042	RV	0	0.21	0.21
24	34-04-08	910-04046-000	ARKANSAS STATE OF	STATE CAPITOL,LITTLE ROCK 72203	EG	0.5	0.13	0.13
24	34-04-08	910-04047-000	BALLENGER ENTERPRISES INC	407 OSBORN RD,PINE BLUFF 71601	AV	140.785	133.90	133.90
24	34-04-08	910-04048-000	RUSSELL LINDA	PO BOX 7015,PINE BLUFF 71611-7015	AV	1.86	2.56	2.56
24	34-04-08	910-04049-000	HAYNES CASSUNDR	4910 FAUCETT RD,PINE BLUFF 71603	AV	0.11	0.12	0.12
24	34-04-08	910-04050-000	ETHRIDGE SHANE ET AL	161 LAKE FOREST SHORES DR,HOT SPRINGS NATIONAL 71913-8993	CI	0.26	0.32	0.32
24	34-04-08	910-04051-000	BAILEY LUCY LEE	PO BOX 195,ALTHEIMER 72004-0195	AI	0.2	0.12	0.12
24	34-04-08	910-04052-000	SMITH DARINDA	PO BOX 195,ALTHEIMER 72004-0195	AI	0.12	0.30	0.30
24	34-04-08	910-04053-000	BARNETT JAN ALEXANDER	690 HIGHWAY 343,DEWITT 72042	AV	0.5	0.45	0.45
24	34-04-08	910-04055-000	DAVMAR FARMS	701 S HIGHWAY 88,ALTHEIMER 72004-8558	AV	0.115	0.07	0.07
24	34-04-08	910-04056-000	MCCRAY MELVIN L ET AL	13019 JASONCREST TRL,DALLAS 75243	AV	17.22	20.20	20.20
24	34-04-08	910-04057-000	MORRIS RONALD ROY	6608 CHATEAU DRIVE ,LITTLE ROCK 72209	AM	0.61	1.23	1.23
24	34-04-08	910-04058-000	BUTLER ISAAC	PO BOX 211,ALTHEIMER 72004-0211	AV	2	1.91	1.91
24	34-04-08	910-04059-000	MANNING JAMES & MAMIE J	3009 E SLIGH ST,TAMPA 33610-1143	AV	30.86	29.97	29.97
24	34-04-08	910-04059-001	MANNING LEWIS WEBSTER	PO BOX 622,ALTHEIMER 72004-0622	AI	1.29	1.34	1.34
24	34-04-08	910-04060-000	MCCRAY MELVIN L ET AL	13019 JASONCREST TRL,DALLAS 75243	AI	10.97	5.94	5.94
24	34-04-08	910-04061-000	DAVIS VANCE M & BILLIE JO	PO BOX 45666,LITTLE ROCK 72214-5666	AV	1.5	2.45	2.45
24	34-04-08	910-04062-000	EUDORA BAPTIST CHURCH	PO BOX 113,ALTHEIMER 72004-0113	ER	0.5	0.65	0.65
24	34-04-08	910-04063-000	EUDORA BAPTIST CHURCH	PO BOX 113,ALTHEIMER 72004-0113	ER	0.75	0.85	0.85
24	34-04-08	910-04064-000	DENTON LON	2806 BYRON AVE,PINE BLUFF 71601	AV	1	1.48	1.48
24	34-04-08	910-04065-000	HOMES OF CHOICE MANAGEMENT GROUP INC	PO BOX 20176,WHITE HALL 71612-0176	AI	1	1.44	1.44
24	34-04-08	910-04066-000	WILLIAMS ROBERT & SHIRLEY	PO BOX 173,ALTHEIMER 72004-0173	AV	0.6	0.79	0.79
24	34-04-08	910-04067-000	CASTLEBERRY RAY & WF	1102 W FRONT ST,ALTHEIMER 72004	AI	1	1.10	1.10
24	34-04-08	910-04068-000	HARDEN WILLIAM COLUMBUS JR	PO BOX 161,WABBASEKA 72175-0161	AV	0.52	0.86	0.86
24	34-04-08	910-04068-001	CREGGETT MORRIS JR	912 W FRONT ST,ALTHEIMER 72004	AI	2.13	3.01	3.01
24	34-04-08	910-04069-000	BRAY MAMIE & RICHARD P BIFFORD	908 W FRONT ST,ALTHEIMER 72004	AM	0.14	0.25	0.25
24	34-04-08	910-04070-000	ARK STATE HWY COMM	PO BOX 2261,LITTLE ROCK 72203-2261	EG	2.74	1.74	1.74
24	34-04-08	910-04072-000	RICELAND FOODS INC	PO BOX 92129,SOUTHLAKE 76092-2129	CI	12.79	9.86	9.86
24	34-04-08	910-04073-000	PLANTERS GIN COMPANY INC	PO DRAWER 280,ALTHEIMER 72004-0280	CI	5.36	8.29	8.29
24	34-04-08	910-04074-000	DAVIS VANCE M & BILLIE JO	PO BOX 45666,LITTLE ROCK 72214-5666	AV	0.5	0.73	0.73
24	34-04-08	910-04076-000	PLANTERS GIN COMPANY	PO BOX 280,ALTHEIMER 72004-0280	AV	1.752	1.77	1.77

MAP PAGE	SECTION TOWNSHIP RANGE	PARCEL NUMBER	OWNER NAME	* OWNER ADDRESS	*TYPE	ASSESSOR ACRE	GIS ACRE	LEVEED ACRE
24	34-04-08	910-04076-001	EUSEPPI JOE & JAMES	720 BLACKWELL RD,ALTHEIMER 72004	AV	7.358	3.91	3.91
24	35-04-08	910-00038-000	ALTHEIMER METHODIST CHURCH	PO BOX 177,ALTHEIMER 72004-0177	ER	0	0.29	0.29
24	35-04-08	910-00039-000	ALTHEIMER METHODIST CHURCH	PO BOX 177,ALTHEIMER 72004-0177	ER	0	0.14	0.14
24	35-04-08	910-00040-000	CHAPPELL THURMAN F JR ET AL	PO BOX 52,ALTHEIMER 72004-0052	RI	0	0.16	0.16
24	35-04-08	910-00041-000	MASONIC LODGE ROBERT E LEE #31	3500 OAKWOOD RD,PINE BLUFF 71603	EC	0	0.22	0.22
24	35-04-08	910-00042-000	DAVMAR FARMS	701 S HIGHWAY 88,ALTHEIMER 72004-8558	RI	0.143	0.09	0.09
24	35-04-08	910-00226-000	WILLIAMS MINNIE L	PO BOX 76,ALTHEIMER 72004-0062	RI	0	0.60	0.60
24	35-04-08	910-00227-000	WILLIAMS MINNIE	PO BOX 62,ALTHEIMER 72004-0062	RM	0	0.33	0.33
24	35-04-08	910-00228-000	WILLIAMS MINNIE	PO BOX 62,ALTHEIMER 72004-0062	RV	0	0.34	0.34
24	35-04-08	910-00231-000	GORDON CLAUDIE JR & SENNIE	14744 E RIVERSIDE DR,SOUTH HOLLAND 60473-1034	RV	0	0.21	0.21
24	35-04-08	910-00232-000	GORDON O T & WF	205 N LONG AVE ,CHICAGO 60644	RV	0	0.22	0.22
24	35-04-08	910-00239-000	WILLIAMS JERRY R	PO DRAWER T,ALTHEIMER 72004	RV	0	1.26	1.26
24	35-04-08	910-00240-000	STONE P MICHAEL & WILLADEEN D	PO BOX 478,ALTHEIMER 72004	RV	0	0.42	0.42
24	35-04-08	910-00241-000	HAWTHORNE MARK ET AL	2684 SAND RD,ROCKPORT 72104-7638	RV	0	0.20	0.20
24	35-04-08	910-00242-000	GORDON O T ET AL	205 N LONG AVE ,CHICAGO 60644	RV	0	0.21	0.21
24	35-04-08	910-00243-000	NEWMAN NATHANIEL	503 FIELDTRIAL CIR,GARNER 27529-8400	RV	0	0.13	0.13
24	35-04-08	910-00244-000	WILLIAMS JERRY R	PO DRAWER T,ALTHEIMER 72004	RV	0	0.81	0.81
24	35-04-08	910-00245-000	STONE P MICHAEL & WILLADEEN D	PO BOX 478,ALTHEIMER 72004	RV	0	1.00	1.00
24	35-04-08	910-00246-000	WILLIAMS JERRY R	PO DRAWER T,ALTHEIMER 72004	RV	0	0.02	0.02
24	35-04-08	910-00247-000	ST LOUIS SW RY CO	1700 FARNAM ST 10TH FLOOR S,OMAHA 68102-2010	PS	0	2.67	2.67
24	35-04-08	910-04560-000	BALLENGER ENTERPRISES INC	407 OSBORN RD,PINE BLUFF 71601	AV	4.44	2.65	2.65
24	35-04-08	910-04577-001	ALTHEIMER UNITED METH CHURCH	PO BOX 177,ALTHEIMER 72004-0177	ER	0.32	0.23	0.23
24	35-04-08	910-04617-000	STONE P MICHAEL & WILLADEEN D	PO BOX 478,ALTHEIMER 72004	AI	1	1.03	1.03
24	35-04-08	910-04618-000	STONE P MICHAEL & WILLADEEN D	PO BOX 478,ALTHEIMER 72004	AV	0.6	1.00	1.00
24	35-04-08	910-04627-000	STONE P MICHAEL & WILLADEEN D	PO BOX 478,ALTHEIMER 72004	AV	0.9	1.11	1.11
25	19-04-08	001-02619-000	REVEST INC	PO BOX 39,WABBASEKA 72175-0039	AV	10.58	15.73	15.73
25	19-04-08	001-02620-000	EUSEPPI JOE & JAMES	720 BLACKWELL RD,ALTHEIMER 72004	AV	71.24	73.40	73.40
25	19-04-08	001-02621-000	EUSEPPI JOE & JAMES	720 BLACKWELL RD,ALTHEIMER 72004	AV	39.58	40.16	40.16
25	19-04-08	001-02622-000	EUSEPPI JOE & JAMES	720 BLACKWELL RD,ALTHEIMER 72004	AV	80	80.05	80.05
25	19-04-08	001-02623-000	EUSEPPI JOSEPH D & JAMES A	720 BLACKWELL RD,ALTHEIMER 72004	AV	40	40.51	40.51
25	19-04-08	001-02624-000	EUSEPPI JOE & JAMES	720 BLACKWELL RD,ALTHEIMER 72004	AV	40	40.70	40.70
25	19-04-08	001-02625-000	GATLIN GARY M & DEBRA B	602 JIM FORD RD,SHERRILL 72152	AV	66.72	66.69	66.69
25	19-04-08	001-02626-000	HE & SF PROPERTIES LP	PO BOX ONE,MACON 31202	AM	142.72	141.39	141.39
25	19-04-08	001-02627-000	EUSEPPI JOE & JAMES	900 BLACKWELL RD,ALTHEIMER 72004	CG	13.45	14.20	14.20
25	20-04-08	001-02629-000	LYONS FARMS INC	PO BOX L,ALTHEIMER 72004	AV	40	40.75	40.75
25	20-04-08	001-02630-000	HE & SF PROPERTIES LP	PO BOX ONE,MACON 31202	AV	249.83	259.18	259.18
25	20-04-08	001-02637-000	EUSEPPI JOE & JAMES	720 BLACKWELL RD,ALTHEIMER 72004	AV	50.44	51.87	51.87
25	20-04-08	001-02641-000	ST LOUIS SW RY CO	1700 FARNAM ST 10TH FLOOR S,OMAHA 68102-2010	AV	1.86	0.77	0.77
25	20-04-08	001-02641-001	EUSEPPI JOE & JAMES	720 BLACKWELL RD,ALTHEIMER 72004	AV	2.87	1.46	1.46
25	20-04-08	001-02643-000	PAKE BROTHERS FARMS LLC	34 CHICOT DR,MAUMELLE 72113	AV	200	201.97	201.97
25	20-04-08	138-00001-000	HE & SF PROPERTIES LP	PO BOX ONE,MACON 31202	RV	0	0.63	0.63
25	20-04-08	138-00002-000	HE & SF PROPERTIES LP	PO BOX ONE,MACON 31202	AV	1.88	1.88	1.88
25	20-04-08	504-00002-000	HE & SF PROPERTIES LP	PO BOX ONE,MACON 31202	AV	4.38	4.38	4.38
25	20-04-08	504-00015-000	GLADNEY ELIZABETH ET AL	167 MARTIN LUTHER KING DR,LEXA 72355	RV	0	0.08	0.08
25	20-04-08	504-00016-000	GLADNEY ELIZABETH ET AL	167 MARTIN LUTHER KING DR,LEXA 72355	RV	0	0.08	0.08
25	20-04-08	504-00017-000	GLADNEY ELIZABETH ET AL	167 MARTIN LUTHER KING DR,LEXA 72355	RV	0	0.08	0.08
25	24-04-09	001-03167-000	GOINS OLIVER	2309 BOULEVARD AVE,LITTLE ROCK 72204-5271	AV	10.9	10.52	10.52
25	24-04-09	001-03168-000	GOINS OLIVER	2309 BOULEVARD AVE,LITTLE ROCK 72204-5271	AV	9.65	10.14	10.14

MAP PAGE	SECTION TOWNSHIP RANGE	PARCEL NUMBER	OWNER NAME	* OWNER ADDRESS	*TYPE	ASSESSOR ACRE	GIS ACRE	LEVEED ACRE
25	24-04-09	001-03169-000	MCAFEE JOE	1325 GAGE ST,SAGINAW 48601	AV	2.5	2.39	2.39
25	24-04-09	001-03170-000	THOMAS EVERREAN RICHARDS ET AL	4353 SHIRLEY AVE,LYNWOOD 90262	AV	9.65	9.58	9.58
25	24-04-09	001-03171-000	THOMAS EVERREAN RICHARDS ET AL	4353 SHIRLEY AVE,LYNWOOD 90262	AV	10.9	11.01	11.01
25	24-04-09	001-03172-000	GATLIN GARY M & DEBRA B	602 JIM FORD RD,SHERRILL 72152	AV	40	40.41	40.41
25	24-04-09	001-03175-000	HARRISON BERTHA NEAL ET AL	2621 S POINTER RD,PINE BLUFF 71601	AV	40	40.09	40.09
25	24-04-09	001-03179-000	GATLIN GARY M & DEBRA B	602 JIM FORD RD,SHERRILL 72152	AV	40	40.87	40.87
25	24-04-09	001-03180-000	THOMAS EVERREAN RICHARDS ET AL	4353 SHIRLEY AVE,LYNWOOD 90262	AV	30	30.49	30.49
25	24-04-09	001-03181-000	RICHARD CHARLES & CEPHUS JR TR	PO BOX 543123,GRAND PRAIRIE 75054	AV	15	13.15	13.15
25	24-04-09	001-03182-000	DWORKIN ESTELLA F ET AL	706 N KEDZIE AVE,CHICAGO 60623	AV	1	0.88	0.88
25	24-04-09	001-03183-000	STATEN KEMBERLY M	PO BOX 51,SHERRILL 72152-0051	AV	4	3.58	3.58
25	24-04-09	001-03184-000	THOMAS ALONZO & ANNIE R	2822 N 29TH ST,KANSAS CITY 66104-4106	AV	2.5	2.45	2.45
25	24-04-09	001-03185-000	GRAHAM TYRONDA FAYE ET AL	PO BOX 51,SHERRILL 72152-0051	AM	5	5.35	5.35
25	24-04-09	001-03185-001	WASHINGTON JAMES	203 N ARKANSAS ST,ALTHEIMER 72004	AV	2.5	2.85	2.85
25	25-04-09	001-03188-000	WILLIAMS ARMELIA	2822 N 29TH ST,KANSAS CITY 66104	AI	3.33	3.95	3.95
25	25-04-09	001-03189-000	HERRON ELVIA	2811 COLONIAL AVE,ST LOUIS 63121	AV	2.83	2.91	2.91
25	25-04-09	001-03189-001	LONG TEAMIKA	PO BOX 5253,PINE BLUFF 71611-5253	AI	0.5	0.51	0.51
25	25-04-09	001-03190-000	DANIEL JEANETT	3711 W 11TH AVE,PINE BLUFF 71603	AV	3.33	3.03	3.03
25	25-04-09	001-03191-000	DANIELS CHARLES	3711 W 11TH AVE,PINE BLUFF 71603	AI	3.33	3.62	3.62
25	25-04-09	001-03192-000	FULLER WILLIE JR (LE)	1103 S PEACH ST,PINE BLUFF 71603	AV	6.67	7.15	7.15
25	25-04-09	001-03193-000	THOMAS EVERREAN RICHARDS ET AL	4353 SHIRLEY AVE,LYNWOOD 90262	AV	6.66	6.61	6.61
25	25-04-09	001-03194-000	HAWKINS FRANCIS	PO BOX 8741,PINE BLUFF 71611-8741	AV	13.33	13.29	13.29
25	25-04-09	001-03195-000	FULLER WILLIE JR (LE)	1103 S PEACH ST,PINE BLUFF 71603	AV	20	20.12	20.12
25	25-04-09	001-03196-000	GATLIN GARY M & DEBRA B	602 JIM FORD RD,SHERRILL 72152	AV	20	20.40	20.40
25	25-04-09	001-03197-000	GATLIN GARY M & DEBRA B	602 JIM FORD RD,SHERRILL 72152	AV	40	40.71	39.33
25	25-04-09	001-03198-000	TAYLOR JOHN CASEY ET AL	7805 TALL OAK LN,PINE BLUFF 71603	AV	30	29.49	29.49
25	25-04-09	001-03199-000	PAKE BROTHERS FARMS LLC	34 CHICOT DR,MAUMELLE 72113	AV	10	10.58	10.58
25	25-04-09	001-03200-000	PEEK FARM LTD PARTNERSHIP	PO BOX 87,ENGLAND 72046-0087	AV	40	40.60	40.60
25	25-04-09	001-03203-000	MITCHELL ELVIN PAUL & PAULA KAY	1012 N QUATTLEBAUM RD,SHERRILL 72152	AI	0.99	0.94	0.46
25	25-04-09	001-03203-002	DANIEL STEPHANIE & KATIE WEBB	1008 N QUATTLEBAUM RD,SHERRILL 72152	AI	20.5	20.01	16.81
25	25-04-09	001-03203-003	DAVIS BENNIE	1011 N QUATTLEBAUM RD,SHERRILL 72152	AI	7.2	7.52	5.34
25	25-04-09	001-03204-000	LYONS FARMS INC	PO BOX L,ALTHEIMER 72004	AV	1.7	0.81	0.81
25	25-04-09	001-03205-000	WILLIAMS MARVIN	1007 N QUATTLEBAUM RD,SHERRILL 72152	AI	1.32	1.41	0.10
25	25-04-09	001-03206-000	CRATIN LUCILLE PAYNE ET AL	PO BOX 87,ENGLAND 72046-0087	AV	5.71	5.39	3.61
25	25-04-09	001-03207-000	WALKER CATHERINE LEE ET AL	901 N QUATTLEBAUM RD,SHERRILL 72152	AI	3.95	3.78	3.22
25	25-04-09	001-03208-000	PEEK FARM LTD PARTNERSHIP	PO BOX 87,ENGLAND 72046-0087	AV	1.1	1.18	1.18
25	25-04-09	001-03209-000	PEEK FARM LTD PARTNERSHIP	PO BOX 87,ENGLAND 72046-0087	AV	5.53	5.88	2.09
25	25-04-09	001-03211-000	CRATIN LUCILLE PAYNE ET AL	PO BOX 87,ENGLAND 72046-0087	AV	4.25	4.22	2.37
25	25-04-09	001-03222-000	PEEK FARM LTD PARTNERSHIP	PO BOX 87,ENGLAND 72046-0087	AV	2.86	2.71	2.16
25	25-04-09	001-03223-000	PEEK FARM LTD PARTNERSHIP	PO BOX 87,ENGLAND 72046-0087	AV	5.7	5.99	4.33
25	25-04-09	001-03224-000	PEEK FARM LTD PARTNERSHIP	PO BOX 87,ENGLAND 72046-0087	AV	12.6	12.53	12.53
25	25-04-09	001-03225-000	LYONS FARMS INC	PO BOX L,ALTHEIMER 72004	AV	187.4	188.62	146.03
25	29-04-08	001-02776-000	HE & SF PROPERTIES LP	PO BOX ONE,MACON 31202	AV	40	40.60	40.60
25	29-04-08	001-02777-000	GODWIN JOHN ANSLEY	4111 QUATTLEBAUM RD,SHERRILL 72152	AV	13	8.65	8.65
25	29-04-08	001-02777-001	GODWIN JOHN ANSLEY	1109 PENNY PLACE,STUTTGART 72160	AV	107	115.50	115.50
25	30-04-08	001-02784-000	HE & SF PROPERTIES LP	PO BOX ONE,MACON 31202	AM	40	39.21	39.21
25	30-04-08	001-02785-000	COLEMAN LUCILLE	20 ASPINWALL RD,DORCHESTER 02124-2002	AV	8.4	7.32	7.32
25	30-04-08	001-02786-000	RWR PROPERTIES INC	2800 PERCY MACHIN DR,NORTH LITTLE ROCK 72114	AV	5	4.44	4.44
25	30-04-08	001-02787-000	CRUMPTON DORA HEIRS	8810 CLOVERHILL RD,LITTLE ROCK 72205	AV	8.33	6.63	6.63

MAP PAGE	SECTION TOWNSHIP RANGE	PARCEL NUMBER	OWNER NAME	* OWNER ADDRESS	*TYPE	ASSESSOR ACRE	GIS ACRE	LEVEED ACRE
25	30-04-08	001-02788-000	HUGHES BILLY J	6301 HOOKER RD,PINE BLUFF 71601	AV	1.07	1.55	1.55
25	30-04-08	001-02789-000	THOMAS LIZZIE	2309 OAKWOOD RD,PINE BLUFF 71603	AV	6.1	6.90	6.90
25	30-04-08	001-02790-000	LOCKETT NED	2017 RICHTON ST,DETROIT 48206	AV	11.1	10.42	10.42
25	30-04-08	001-02791-000	GODWIN JOHN ANSLEY	1109 PENNY PLACE,STUTTGART 72160	AI	320.17	329.05	329.05
25	30-04-08	001-02791-002	GODWIN JOHN ANSLEY	1109 PENNY PLACE,STUTTGART 72160	PS	0	0.06	0.06
25	30-04-08	001-02792-000	CRUMPTON DORA HEIRS	8810 CLOVERHILL RD ,LITTLE ROCK 72205	AV	20.17	21.23	21.23
25	30-04-08	001-02793-000	GARCIA FREDDIE ET AL	4315 CRUMPTON RD,SHERRILL 72152	AI	7.62	7.43	7.43
25	30-04-08	001-02795-000	THOMAS FLOYD & LIZZIE	2309 OAKWOOD RD,PINE BLUFF 71603	AV	12.38	15.68	15.68
25	30-04-08	001-02796-000	WILLIAMS CURTIS & ANDREW	17637 RUNYON ST ,DETROIT 48234	AV	20	22.56	22.56
25	30-04-08	001-02797-000	TILLMON LEODIS	1320 S LAUREL ST,PINE BLUFF 71601	AV	20.22	19.27	19.27
25	30-04-08	001-02798-000	COTTONWOOD FARMS LLC	206 OVERLAND TRL,WHITE HALL 71602	AV	34.24	34.01	34.01
25	30-04-08	001-02799-000	BIG JUICY'S DUCK HOLE LLC	3525 SHARON RD,LAUREL 39443	AI	34.15	34.58	34.58
25	30-04-08	001-02800-000	WILLIAMS CURTIS & ANDREW	17637 RUNYON ST,DETROIT 48234	AV	10	10.24	10.24
25	30-04-08	001-02801-000	PAKE BROTHERS FARMS LLC	34 CHICOT DR,MAUMELLE 72113	AV	30	29.57	29.57
25	30-04-08	001-02804-000	LYONS FARMS INC	PO BOX L,ALTHEIMER 72004	AV	188.49	192.90	192.90
25	31-04-08	001-02806-000	GODWIN JOHN A SR	4111 QUATTLEBAUM RD,SHERRILL 72152	AV	147	155.41	155.41
25	31-04-08	001-02807-000	LYONS FARMS INC	PO BOX L,ALTHEIMER 72004	AV	171.03	170.83	170.60
25	31-04-08	001-02808-000	LYONS FARMS INC	PO BOX L,ALTHEIMER 72004	AV	40.24	40.94	40.94
25	31-04-08	001-02809-000	JWB COMPANY	212 CENTER ST FLOOR 12,LITTLE ROCK 72201	AV	230.1	223.33	223.33
25	31-04-08	001-02811-000	LYONS FARMS INC	PO BOX L,ALTHEIMER 72004	AV	110.98	56.04	56.04
25	31-04-08	001-02812-000	LEVEE DISTRICT		EG	0	9.69	4.22
25	32-04-08	001-02819-000	GODWIN JOHN ANSLEY	4111 QUATTLEBAUM RD,SHERRILL 72152	AV	120	157.17	157.17
25	32-04-08	001-02820-000	GADWALL HOLE LLC	PO BOX 217,PARSONS 38363-0217	AV	62	64.29	64.29
25	32-04-08	001-02821-000	HUDSON SHIRLEY	7518 PRINCETON PIKE,PINE BLUFF 71602	AI	35.97	37.93	37.93
25	36-04-09	001-03335-000	TURNER W S	801 SILVERPEAK DR,SHERWOOD 72120	AM	10	10.75	6.88
25	36-04-09	001-03340-000	BAKER CALVIN ET AL	2340 SURREY TRL SW,ATLANTA 30349-3830	AI	20.87	19.47	19.47
25	36-04-09	001-03340-001	REYNOLDS ACCIE L JR	1406 BELMOOR DR,PINE BLUFF 71601	AI	1.53	1.49	1.49
25	36-04-09	001-03341-000	SCHOOL		ES	2	0.48	0.48
25	36-04-09	001-03346-000	ALVERSON SAMMY JR & MERIDITH	7005 N HAVEN DR,ALEXANDER 72002	AV	20	19.92	19.92
25	36-04-09	001-03352-000	LOUDIN PROPERTY LLC	7000 JEFFERSON PKY SUITE D,WHITE HALL 71602	AV	8.24	9.67	3.11
25	36-04-09	001-03354-000	MCDANIEL EDWARD	PO BOX 84,SHERRILL 72152-0084	AI	1.32	1.94	1.94
26	07-04-08	001-02482-000	LEVINE LAWRENCE K	55 CRYSTAL COURT CIR,HEBER SPRINGS 72543	AV	760.27	763.86	763.86
26	11-04-09	001-03019-002	DERDEN FRANCIS W & WF	5508 HIGHWAY 3 N,SHERRILL 72152	CG	2.03	2.40	2.40
26	11-04-09	001-03019-003	DERDEN KEVIN F & WF	5508 HIGHWAY 3 N,SHERRILL 72152	AV	3.256	3.93	3.93
26	11-04-09	001-03029-000	BARRETT J M III TRUST	28 BRETAGNE CIR,LITTLE ROCK 72223	AI	24.65	30.85	30.85
26	11-04-09	001-03031-000	DERDEN FRANCIS W & WF	5508 HIGHWAY 3 N,SHERRILL 72152	AI	1.12	1.31	1.31
26	11-04-09	001-03032-000	LEVINE LAWRENCE K	55 CRYSTAL COURT CIR,HEBER SPRINGS 72543	AI	73.88	72.91	71.96
26	11-04-09	001-03033-000	HAMILTON WILLIAM	5175 HIGHWAY 31,SHERRILL 72152	AI	5	4.85	4.85
26	12-04-09	001-03034-000	LEVINE LAWRENCE K	55 CRYSTAL COURT CIR,HEBER SPRINGS 72543	AV	473.34	473.13	473.13
26	12-04-09	001-03038-000	ST LOUIS SW RY CO	1700 FARNAM ST 10TH FLOOR S,OMAHA 68102-2010	AV	6.76	9.85	9.85
26	13-04-09	001-03040-000	LEVINE LAWRENCE K	55 CRYSTAL COURT CIR,HEBER SPRINGS 72543	AV	629.3	630.74	630.74
26	13-04-09	001-03041-000	ST LOUIS SW RY CO	1700 FARNAM ST 10TH FLOOR S,OMAHA 68102-2010	AV	10.2	14.14	14.14
26	14-04-09	001-03042-000	LEVINE LAWRENCE K	55 CRYSTAL COURT CIR,HEBER SPRINGS 72543	AM	303	309.20	300.88
26	18-04-08	001-02612-000	LEVINE LAWRENCE K	55 CRYSTAL COURT CIR,HEBER SPRINGS 72543	AV	756.47	758.28	758.28
26	18-04-08	001-02613-000	ST LOUIS SW RY CO	1700 FARNAM ST 10TH FLOOR S,OMAHA 68102-2010	AV	8.21	9.14	9.14
26	19-04-08	001-02614-000	LEVINE LAWRENCE K	55 CRYSTAL COURT CIR,HEBER SPRINGS 72543	AV	155.25	159.27	159.27
26	19-04-08	001-02615-000	ST LOUIS SW RY CO	1700 FARNAM ST 10TH FLOOR S,OMAHA 68102-2010	AV	12.36	8.82	8.82
26	19-04-08	001-02616-000	LEVINE LAWRENCE K	55 CRYSTAL COURT CIR,HEBER SPRINGS 72543	AV	35.78	37.03	37.03

MAP PAGE	SECTION TOWNSHIP RANGE	PARCEL NUMBER	OWNER NAME	* OWNER ADDRESS	*TYPE	ASSESSOR ACRE	GIS ACRE	LEVEED ACRE
26	19-04-08	001-02617-000	LEVINE LAWRENCE K	55 CRYSTAL COURT CIR,HEBER SPRINGS 72543	AV	35.35	35.10	35.10
26	19-04-08	001-02618-000	REVEST INC	PO BOX 39,WABBASEKA 72175-0039	AV	25.58	19.62	19.62
26	24-04-09	001-03158-000	LEVINE LAWRENCE K	55 CRYSTAL COURT CIR,HEBER SPRINGS 72543	AV	5	5.55	5.55
26	24-04-09	001-03159-000	REVEST INC	PO BOX 39,WABBASEKA 72175-0039	AV	5	5.78	5.78
26	24-04-09	001-03160-000	REVEST INC	PO BOX 39,WABBASEKA 72175-0039	AV	10	9.77	9.77
26	24-04-09	001-03161-000	GATLIN GARY M & DEBRA B	602 JIM FORD RD,SHERRILL 72152	AV	20	19.37	19.37
26	24-04-09	001-03162-000	MCAFEE JOE	1325 GAGE ST,SAGINAW 48601	AV	3.25	3.86	3.86
26	24-04-09	001-03163-000	GRAVEYARD		EB	1	1.08	1.08
26	24-04-09	001-03164-000	MCAFEE JOE	1325 GAGE ST,SAGINAW 48601	AV	10.35	9.20	9.20
26	24-04-09	001-03165-000	CREGGETT JOHN E EST	14214 BURCH RD,LITTLE ROCK 72206	AV	10.9	11.18	11.18
26	24-04-09	001-03166-000	CREGGETT JOHN E EST	14214 BURCH RD,LITTLE ROCK 72206	AV	10.9	10.95	10.95
26	24-04-09	001-03173-000	LEVINE LAWRENCE K	55 CRYSTAL COURT CIR,HEBER SPRINGS 72543	AV	80	76.73	76.73
26	24-04-09	001-03174-000	PEEK FARM LTD PARTNERSHIP	PO BOX 87,ENGLAND 72046-0087	AV	260	257.99	257.99
27	09-04-09	001-03002-000	PRENGER ED W	4504 COVE RD,OSAGE BEACH 65065-2306	AV	2.73	3.76	3.76
27	09-04-09	001-03003-000	MT MAGAZINE FARMS LLC	PO BOX 158,MONTEREY 71354-0158	AV	184.896	181.07	181.07
27	09-04-09	001-03004-000	HUGHES LEE TRUSTEE	808 FORDYCE ST,ENGLAND 72046	AV	40	41.69	41.69
27	09-04-09	001-03005-000	MCGREGOR T M ET AL TR	56 FIEGEL LOOP,CONWAY 72032	AV	40	40.68	40.68
27	10-04-09	001-03008-000	PRENGER ED W	4504 COVE RD,OSAGE BEACH 65065-2306	AI	7.16	7.33	7.33
27	10-04-09	001-03010-000	PRENGER ED W	4504 COVE RD,OSAGE BEACH 65065-2306	AV	31.68	33.98	33.98
27	10-04-09	001-03014-000	HARRINGTON HARVEY III & WF	PO BOX 3,SHERRILL 72152-0003	AV	18.75	19.35	19.35
27	11-04-09	001-03026-000	BARRETT J M III TRUST	28 BRETAGNE CIR,LITTLE ROCK 72223	AV	15.5	15.83	15.83
27	11-04-09	001-03027-000	HOSTO SHERRILL BARRETT	28 BRETAGNE CIR,LITTLE ROCK 72223	AV	17.5	24.36	24.36
27	11-04-09	001-03028-000	BARRETT J M III TRUST	28 BRETAGNE CIR,LITTLE ROCK 72223	AV	40	38.87	38.87
27	14-04-09	001-03043-000	BARRETT J M III TRUST	28 BRETAGNE CIR,LITTLE ROCK 72223	AV	60	59.42	54.55
27	14-04-09	001-03045-000	HOSTO SHERRILL BARRETT	28 BRETAGNE CIR,LITTLE ROCK 72223	AV	20	19.92	19.92
27	14-04-09	001-03046-000	BARRETT JULIA F	409 E MAIN ST,SHERRILL 72152-0216	AV	80	79.75	79.64
27	14-04-09	001-03047-000	PRENGER ED & MARGARET R	4504 COVE RD,OSAGE BEACH 65065-2306	AV	40	39.91	39.91
27	14-04-09	001-03048-000	HARRINGTON HARVEY III & WF	PO BOX 3,SHERRILL 72152-0003	AV	137	133.20	133.20
27	15-04-09	001-03051-000	HARRINGTON HARVEY III & WF	PO BOX 3,SHERRILL 72152-0003	AV	40	41.59	41.59
27	15-04-09	001-03052-000	HARRINGTON HARVEY III & WF	PO BOX 3,SHERRILL 72152-0003	AV	40	40.56	40.56
27	15-04-09	001-03053-000	HARRINGTON HARVEY III & WF	PO BOX 3,SHERRILL 72152-0003	AV	16	16.15	16.15
27	15-04-09	001-03054-000	HARRINGTON HARVEY III & WF	PO BOX 3,SHERRILL 72152-0003	AI	64	66.75	66.75
27	15-04-09	001-03055-000	PRENGER ED W	4504 COVE RD,OSAGE BEACH 65065-2306	AV	80	80.91	80.91
27	15-04-09	001-03056-000	PRENGER ED W	4504 COVE RD,OSAGE BEACH 65065-2306	AV	40	41.43	41.43
27	15-04-09	001-03057-000	HARRINGTON HARVEY III & WF	PO BOX 3,SHERRILL 72152-0003	AV	40	39.11	39.11
27	15-04-09	001-03058-000	PRENGER ED & MARGARET R	4504 COVE RD,OSAGE BEACH 65065-2306	AV	40	39.59	39.59
27	15-04-09	001-03059-000	PRENGER ED W	4504 COVE RD,OSAGE BEACH 65065-2306	AV	80	82.19	82.19
27	15-04-09	001-03060-000	NORSWORTHY LAND CO	PO BOX 468,ENGLAND 72046-0468	AV	40	40.43	40.43
27	15-04-09	001-03061-000	PRENGER ED & MARGARET R	4504 COVE RD,OSAGE BEACH 65065-2306	AV	135	133.65	133.65
27	15-04-09	001-03062-000	NORSWORTHY LAND CO	PO BOX 468,ENGLAND 72046-0468	AV	25	27.91	27.91
27	16-04-09	001-03063-000	PRENGER ED W	4504 COVE RD,OSAGE BEACH 65065-2306	AV	89.54	89.75	89.75
27	16-04-09	001-03064-000	HUGHES LEE TRUSTEE	808 FORDYCE ST,ENGLAND 72046	AV	70	70.64	70.64
27	16-04-09	001-03065-000	HUGHES LEE TRUSTEE	808 FORDYCE ST,ENGLAND 72046	AV	90	89.87	89.87
27	16-04-09	001-03069-000	HUGHES LEE TRUSTEE	808 FORDYCE ST,ENGLAND 72046	AV	40	39.75	39.75
27	16-04-09	001-03070-000	PRENGER ED W	4504 COVE RD,OSAGE BEACH 65065-2306	AV	30	28.51	28.51
27	16-04-09	001-03071-000	PRENGER ED W	4504 COVE RD,OSAGE BEACH 65065-2306	AV	10	10.99	10.99
27	16-04-09	001-03072-000	HUGHES LEE TRUSTEE	808 FORDYCE ST,ENGLAND 72046	AV	80	80.72	80.72
27	16-04-09	001-03073-000	PRENGER ED W	4504 COVE RD,OSAGE BEACH 65065-2306	AV	40	39.30	39.30

MAP PAGE	SECTION TOWNSHIP RANGE	PARCEL NUMBER	OWNER NAME	* OWNER ADDRESS	*TYPE	ASSESSOR ACRE	GIS ACRE	LEVEED ACRE
27	17-04-09	385-00002-000	CHADICK EARL BUDDY & SUSAN LESH	PO BOX 3618,FAYETTEVILLE 72702-3618	AV	41.3	41.53	41.53
27	21-04-09	001-03127-000	PRENGER ED W	4504 COVE RD,OSAGE BEACH 65065-2306	AV	120	119.34	119.34
27	21-04-09	001-03128-000	YOUNG JASON & JUSTIN	2704 S MCKINNEY RD,SHERRILL 72152	AV	30	28.17	28.17
27	21-04-09	001-03129-000	YOUNG FREDDIE (BD)	1701 S MCKINNEY RD,SHERRILL 72152	AV	10	9.73	9.73
27	21-04-09	001-03130-000	YOUNG JASON & JUSTIN	2704 S MCKINNEY RD,SHERRILL 72152	AV	40	39.31	39.31
27	21-04-09	001-03134-000	ELLIS ROBERT P & BETTY D	498 STATE HIGHWAY 54 W,STAR CITY 71667	AV	28.54	30.74	30.74
27	21-04-09	001-03134-001	FORD DANIEL LEE & MAREZINA	8300 MITCHELL RD,SHERRILL 72152	AI	9.7	12.85	12.85
27	21-04-09	001-03134-002	ELLIS ROBERT P & BETTY D	498 STATE HIGHWAY 54 W,STAR CITY 71667	AV	110.33	108.39	108.39
27	21-04-09	001-03134-004	PRENGER ED W & MARGARET R	4504 COVE RD,OSAGE BEACH 65065-2306	AV	10.93	11.29	11.29
27	21-04-09	001-03135-000	AMES JIMMY A	8304 MITCHELL RD,SHERRILL 72152	AI	0.5	0.74	0.74
27	22-04-09	001-03136-000	NORSWORTHY LAND CO	PO BOX 468,ENGLAND 72046-0468	AV	397.9	380.10	378.92
27	22-04-09	001-03140-000	ELLIS ROBERT P & BETTY D	498 STATE HIGHWAY 54 W,STAR CITY 71667	AV	37	33.87	33.87
27	22-04-09	001-03141-000	ELLIS ROBERT P & BETTY D	498 STATE HIGHWAY 54 W,STAR CITY 71667	AV	39	42.90	42.90
27	22-04-09	001-03142-000	HOLT MICHAEL T & WF	7720 MITCHELL RD,SHERRILL 72152	AI	1.06	1.71	1.71
27	22-04-09	001-03143-000	KELLY VERNA CHAMBERS	901 E NICHOLS ST ,ENGLAND 72046	AI	1.85	2.16	2.16
27	22-04-09	001-03144-000	ELLIS ROBERT P & BETTY D ET AL	498 HIGHWAY 54 W,STAR CITY 71667	AV	23.5	23.29	23.29
27	22-04-09	001-03146-000	ELLIS ROBERT P & BETTY D	498 STATE HIGHWAY 54 W,STAR CITY 71667	AM	81.46	81.43	81.43
27	22-04-09	001-03147-000	PEEK FARM LTD PARTNERSHIP	PO BOX 87,ENGLAND 72046-0087	AV	80	80.94	79.11
27	23-04-09	001-03148-000	PEEK FARM LTD PARTNERSHIP	PO BOX 87,ENGLAND 72046-0087	AV	420	425.63	422.33
27	23-04-09	001-03149-000	BARRETT J M III TRUST	28 BRETAGNE CIR,LITTLE ROCK 72223	AV	72	70.06	68.52
27	23-04-09	001-03150-000	HARRINGTON HARVEY III & WF	PO BOX 3,SHERRILL 72152-0003	AV	8	7.97	7.97
27	23-04-09	001-03152-000	NORSWORTHY LAND CO	PO BOX 468,ENGLAND 72046-0468	AV	8	8.67	7.65
27	23-04-09	001-03153-000	PEEK FARM LTD PARTNERSHIP ET AL	PO BOX 87,ENGLAND 72046-0087	AV	12	11.58	11.58
27	23-04-09	001-03155-000	PEEK FARM LTD PARTNERSHIP	PO BOX 87,ENGLAND 72046-0087	AI	80	80.69	77.02
27	23-04-09	001-03157-000	PEEK FARM LTD PARTNERSHIP	PO BOX 87,ENGLAND 72046-0087	AV	39.38	39.35	38.78
27	23-04-09	001-03157-001	ST MARKS MISSIONARY BAPTIST CHURCH	PO BOX 2376,PINE BLUFF 71613-2376	AV	1.5	1.34	1.34
27	26-04-09	001-03226-001	ST MARKS MISSIONARY BAPTIST CH	PO BOX 2201,PINE BLUFF 71613-2201	ER	1.01	1.19	1.19
27	27-04-09	001-03232-000	BUCKNER WYNECE	PO BOX 171,SHERRILL 72152-0171	AI	0.36	0.40	0.40
27	27-04-09	001-03233-000	CLOIRD JAMES L	6900 MITCHELL RD,SHERRILL 72152	AI	0.85	0.77	0.77
27	27-04-09	001-03236-000	NORSWORTHY LAND CO	PO BOX 468,ENGLAND 72046-0468	AV	40	39.73	39.73
28	07-04-09	001-02979-000	BAKER KRISTIAN ALLAN & MEREDITH REBECCA	5711 PIPKIN GLOVER RD,SHERRILL 72152	AV	59.4	53.43	53.43
28	07-04-09	001-02981-000	ADAMS EARNEST JR & HELEN	1501 WOODLAND POINTE DR APT 1209,NASHVILLE 37214-4720	AI	0.73	1.11	1.11
28	07-04-09	001-02981-001	THOMAS BERTHA LEE ET AL	2219 W 34TH AVE ,PINE BLUFF 71603	AV	1.77	2.52	2.52
28	07-04-09	001-02989-000	SABB MECO	808 S PACK RD,SHERRILL 72152	AV	2	1.74	1.74
28	07-04-09	001-02990-000	SABB MECO	808 S PACK RD,SHERRILL 72152	AV	35.6	35.70	35.70
28	07-04-09	001-02991-000	SABB MECO	808 S PACK RD,SHERRILL 72152	AV	2	2.12	2.12
28	08-04-09	001-02997-000	ST ANDREWS FARM LLC	PO BOX 7808,PINE BLUFF 71611-7808	AV	80	78.80	78.80
28	13-04-10	001-03612-000	MAZIQUE LLEWELLYN ET AL	1929 8TH AVE,LOS ANGELES 90018	AV	32	33.17	33.17
28	13-04-10	001-03613-000	PIPKIN FARMS	5901 EARL CHADICK RD,SHERRILL 72152	AI	8	6.42	6.42
28	13-04-10	001-03614-000	BAKER KRISTIAN ALLAN & MEREDITH REBECCA	5711 PIPKIN GLOVER RD,SHERRILL 72152	AI	0.76	0.88	0.88
28	13-04-10	001-03616-000	PIPKIN FARMS	5901 EARL CHADICK RD,SHERRILL 72152	AV	24.16	26.46	26.46
28	13-04-10	001-03617-000	PIPKIN GIN COMPANY INC	5605 EARL CHADICK RD,SHERRILL 72152	AI	0.84	1.42	1.42
28	13-04-10	001-03618-000	PIPKIN GIN COMPANY INC	5605 EARL CHADICK RD,SHERRILL 72152	AI	4.33	4.65	4.65
28	13-04-10	001-03630-000	PIPKIN DONALD B	5901 EARL CHADICK RD,SHERRILL 72152	AV	29.31	29.61	29.61
28	13-04-10	001-03631-000	PIPKIN DONALD B ET AL	5901 EARL CHADICK RD,SHERRILL 72152	AM	2.6	4.20	4.20
28	13-04-10	001-03632-000	PIPKIN DONALD B	5901 EARL CHADICK RD,SHERRILL 72152	AI	2.1	2.34	2.34
28	16-04-09	001-03067-000	YOUNG FREDDIE (BD) & CAROLYN S	1701 S MCKINNEY RD,SHERRILL 72152	AV	114.99	113.22	113.22
28	16-04-09	001-03068-000	YOUNG FREDDIE & DEBORAH (BD)	1701 S MCKINNEY RD,SHERRILL 72152	AI	1.01	1.35	1.35

MAP PAGE	SECTION TOWNSHIP RANGE	PARCEL NUMBER	OWNER NAME	* OWNER ADDRESS	*TYPE	ASSESSOR ACRE	GIS ACRE	LEVEED ACRE
28	17-04-09	001-03075-000	SCROGMAR FARMS INC	8325 REMYERE DR,LITTLE ROCK 72227	AV	80	80.48	80.48
28	17-04-09	001-03076-000	ST ANDREWS FARM LLC	PO BOX 7808,PINE BLUFF 71611-7808	AV	40	39.70	39.70
28	17-04-09	001-03077-000	SCROGMAR FARMS INC	8325 REYMERE DR,LITTLE ROCK 72227	AV	40	39.67	39.67
28	17-04-09	001-03078-000	SCROGMAR FARMS INC	8325 REYMERE DR,LITTLE ROCK 72227	AV	40	39.88	39.88
28	17-04-09	001-03079-000	WILKINS VERA MAE	1601 S PACK RD,SHERRILL 72152	AV	2.5	2.77	2.77
28	17-04-09	001-03080-000	WILKINS VERA MAE	1601 S PACK RD,SHERRILL 72152	AI	2.5	2.65	2.65
28	17-04-09	001-03081-000	JONES PAMELA DENISE ET AL	1405 DOUGLAS AVE,SAINT LOUIS 63177	AV	5	4.81	4.81
28	17-04-09	001-03082-000	EDWARDS JASPER S TRUSTEE	8708 EARL CHADICK RD,SHERRILL 72152	AV	5	4.38	4.38
28	17-04-09	001-03083-000	SHAW KENNETH CARNEIL ET AL	PO BOX 1410,SHERRILL 72152-1410	AV	4	4.59	4.59
28	17-04-09	001-03084-000	SMITH R B	PO BOX 2209,PINE BLUFF 71613-2209	AI	1	1.03	1.03
28	17-04-09	001-03085-000	EDWARDS JIMMY MARTIN TRUSTEE	1711 S PACK RD,SHERRILL 72152	AV	5	4.51	4.51
28	17-04-09	001-03086-000	DRIVER JACQUELYN EDWARDS	1711 S PACK RD,SHERRILL 72152	AI	5	5.37	5.37
28	17-04-09	001-03087-000	PIPKIN DAVID & HILLARY	5101 PIPKIN GLOVER RD,SHERRILL 72152	AV	5	5.22	5.22
28	17-04-09	001-03088-000	SHAW LEE	1210 S PACK RD,SHERRILL 72152	AV	5	5.13	5.13
28	17-04-09	001-03089-000	FISH LAKE FARMS INC	4201 S MCKINNEY RD,SHERRILL 72152	AV	40	40.55	40.55
28	17-04-09	001-03090-000	FISH LAKE FARMS INC	4201 S MCKINNEY RD,SHERRILL 72152	AV	40	40.45	40.45
28	17-04-09	001-03091-000	YOUNG FREDDIE (BD) & CAROLYN S	1701 S MCKINNEY RD,SHERRILL 72152	AV	3	4.50	4.50
28	17-04-09	001-03092-000	YOUNG JUSTIN WADE	5110 TIMBER CREEK CIRCLE,NORTH LITTLE ROCK 72116	AV	1	1.55	1.55
28	17-04-09	385-00001-000	CHADICK EARL BUDDY & SUSAN LESH	PO BOX 3618,FAYETTEVILLE 72702-3618	AM	60	61.79	61.79
28	17-04-09	385-00003-000	CHADICK EARL BUDDY & SUSAN LESH	PO BOX 3618,FAYETTEVILLE 72702-3618	AV	60	57.64	57.64
28	17-04-09	385-00004-000	CHADICK EARL BUDDY & SUSAN LESH	PO BOX 3618,FAYETTEVILLE 72702-3618	AV	50.7	49.46	49.46
28	17-04-09	385-00005-000	CHADICK EARL BUDDY & SUSAN LESH	PO BOX 3618,FAYETTEVILLE 72702-3618	AV	50	50.37	50.37
28	17-04-09	385-00006-000	CHADICK VINCENT & EARL	681 N RAZORBACK,FAYETTEVILLE 72701	AV	71	71.93	71.93
28	17-04-09	385-00007-000	JONES BERLIN C & BRENDA A	PO BOX 8230,PINE BLUFF 71611-8230	AI	20	17.62	17.62
28	17-04-09	385-00008-000	JONES BERLIN C & BRENDA A	PO BOX 8230,PINE BLUFF 71611-8230	AV	20	20.52	20.52
28	17-04-09	385-00009-000	YOUNG FREDDERICK JASON	2704 S MCKINNEY RD,SHERRILL 72152	AV	20	23.32	23.32
28	18-04-09	001-03093-000	SABB CHANCELLOR J	5071 CROWN BLVD,DENVER 80239	AV	20	20.41	20.41
28	18-04-09	001-03094-000	WATSON AMANDA LEE SHAW ET AL	1210 S PACK RD,SHERRILL 72152	AI	20	20.88	20.88
28	18-04-09	001-03095-000	SABB CHANCELLOR J	5071 CROWN BLVD,DENVER 80239	AV	40	40.81	40.81
28	18-04-09	001-03096-000	WATSON AMANDA LEE SHAW ET AL	1210 S PACK RD,SHERRILL 72152	AV	20	20.48	20.48
28	18-04-09	001-03097-000	SHAW KENNETH CARNEIL ET AL	PO BOX 1410,SHERRILL 72152-1410	AV	20	20.20	20.20
28	18-04-09	001-03098-000	SHAW KENNETH CARNEIL ET AL	PO BOX 1410,SHERRILL 72152-1410	AI	38.4	39.72	39.72
28	18-04-09	001-03098-002	SHAW EARNESTINE	1410 S PACK RD,SHERRILL 72152	AI	0.6	0.58	0.58
28	18-04-09	001-03098-003	SHAW ERNESTINE	1410 S PACK RD,SHERRILL 72152	AI	1	1.01	1.01
28	18-04-09	001-03099-000	PIPKIN FARMS	5901 EARL CHADICK RD,SHERRILL 72152	AV	39.92	40.34	40.34
28	18-04-09	001-03100-000	BAKER KRISTIAN ALLAN & MEREDITH REBECCA	5711 PIPKIN GLOVER RD,SHERRILL 72152	AV	27	27.44	27.44
28	18-04-09	001-03101-000	SANDERS MARGIE P & ERIC P SMITH	PO BOX 16061,SAN DIEGO 92176-6061	AV	79.18	77.09	77.09
28	18-04-09	001-03102-000	PIPKIN FARMS	5901 EARL CHADICK RD,SHERRILL 72152	AV	68.78	68.30	68.30
28	18-04-09	001-03103-000	PIPKIN FARMS	5901 EARL CHADICK RD,SHERRILL 72152	AV	40	39.19	39.19
28	18-04-09	001-03104-000	PIPKIN DONALD B	5901 EARL CHADICK RD,SHERRILL 72152	AV	20	20.19	20.19
28	18-04-09	001-03105-000	PIPKIN DONALD B	5901 EARL CHADICK RD,SHERRILL 72152	AV	57.12	58.72	58.72
28	18-04-09	001-03106-000	MAZIQUE EDWARD & HOWARD & ROSE	8433 EAST CALLE BOLIVAR,TUCSON 85715	AV	40	39.96	39.96
28	18-04-09	001-03107-000	MAZIQUE EDWARD & HOWARD & ROSE	8433 EAST CALLE BOLIVAR,TUCSON 85715	AV	24	24.12	24.12
28	18-04-09	001-03108-000	SEARS CONST DEVEL & LEASING LLC	47 W RIVER RD,MAYFLOWER 72106	AV	20	20.03	20.03
28	18-04-09	001-03109-000	ROGERS LESLIE J ET AL TRUSTEES	808 S ROSELAWN DR,WEST MEMPHIS 72301-2444	AV	160	164.90	164.90
28	19-04-09	001-03111-000	FISH LAKE FARMS INC	4201 S MCKINNEY RD,SHERRILL 72152	AV	71.96	74.64	74.64
28	19-04-09	001-03112-000	RIDLEY ELLEN ESTATE	5500 EARL CHADICK RD,SHERRILL 72152	AV	40	39.52	39.52
28	19-04-09	001-03113-000	FISH LAKE FARMS INC	4201 S MCKINNEY RD,SHERRILL 72152	AV	39	40.17	40.17

MAP PAGE	SECTION TOWNSHIP RANGE	PARCEL NUMBER	OWNER NAME	* OWNER ADDRESS	*TYPE	ASSESSOR ACRE	GIS ACRE	LEVEED ACRE
28	19-04-09	001-03114-000	S & M LAND COMPANY LLC	4201 S MCKINNEY RD,SHERRILL 72152	AV	23	23.31	23.31
28	19-04-09	001-03115-000	FISH LAKE FARMS	4201 S MCKINNEY RD,SHERRILL 72152	AV	40	40.71	40.71
28	19-04-09	001-03116-000	S & M LAND COMPANY LLC	4201 S MCKINNEY RD,SHERRILL 72152	AV	23.25	22.08	22.08
28	19-04-09	001-03117-000	FISH LAKE FARMS INC	4201 S MCKINNEY RD,SHERRILL 72152	AV	39.25	39.34	39.34
28	19-04-09	001-03118-000	FISH LAKE FARMS INC	4201 S MCKINNEY RD,SHERRILL 72152	AV	109.94	108.11	106.91
28	19-04-09	001-03119-000	FISH LAKE FARMS INC	4201 S MCKINNEY RD,SHERRILL 72152	AV	20	21.27	21.27
28	20-04-09	001-03120-000	YOUNG FREDDIE (BD)	1701 S MCKINNEY RD,SHERRILL 72152	AV	123.52	107.23	107.23
28	20-04-09	001-03123-000	K-MAC FISH POND LLC	4201 S MCKINNEY RD,SHERRILL 72152	AV	3.2	2.72	2.72
28	20-04-09	001-03124-000	EUSEPPI JAMES A & JOSEPH D	720 BLACKWELL RD,ALTHEIMER 72004	AV	3.3	4.45	4.45
28	20-04-09	001-03125-000	YOUNG FREDDERICK JASON	2704 S MCKINNEY RD,SHERRILL 72152	AV	9.66	9.69	9.69
28	20-04-09	001-03125-002	YOUNG FREDDERICK JASON	2704 S MCKINNEY RD,SHERRILL 72152	AI	1.1	1.10	1.10
28	20-04-09	001-03125-003	YOUNG FREDDERICK JASON	2704 S MCKINNEY RD,SHERRILL 72152	AI	1.74	1.56	1.56
28	20-04-09	001-03126-000	EUSEPPI JOE ET AL	720 BLACKWELL RD,ALTHEIMER 72004	AV	59.89	66.24	66.24
28	20-04-09	001-03126-001	EUSEPPI JAMES A & JOSEPH D	720 BLACKWELL RD,ALTHEIMER 72004	AI	42.01	30.77	30.77
28	20-04-09	283-00001-000	YOUNG FREDDIE (BD)	1701 S MCKINNEY RD,SHERRILL 72152	AV	122.8	123.81	123.81
28	20-04-09	283-00002-000	EUSEPPI JOE ET AL	720 BLACKWELL RD,ALTHEIMER 72004	AV	47.53	37.52	37.52
28	20-04-09	283-00002-001	EUSEPPI JAMES A & JOSEPH D	720 BLACKWELL RD,ALTHEIMER 72004	AV	33.67	35.04	35.04
28	20-04-09	283-00003-000	FISH LAKE FARMS INC	4201 S MCKINNEY RD,SHERRILL 72152	AV	271.7	274.70	274.70
28	20-04-09	283-00003-001	K-MAC FISH POND LLC	4201 S MCKINNEY RD,SHERRILL 72152	AV	116.8	124.94	124.94
28	20-04-09	283-00004-000	FISH LAKE FARMS INC	4201 S MCKINNEY RD,SHERRILL 72152	AV	80	85.59	85.59
28	20-04-09	283-00005-000	FISH LAKE FARMS INC	4201 S MCKINNEY RD,SHERRILL 72152	AV	58.6	57.90	57.90
28	20-04-09	283-00006-000	FISH LAKE FARMS	4201 S MCKINNEY RD,SHERRILL 72152	AV	95.2	92.23	92.23
28	20-04-09	283-00008-000	PIPKIN FARMS	5901 EARL CHADICK RD,SHERRILL 72152	AV	20	24.35	24.35
28	21-04-09	001-03131-000	YOUNG FREDDIE (BD)	1701 S MCKINNEY RD,SHERRILL 72152	AV	120	119.45	119.45
28	21-04-09	001-03132-000	YOUNG FREDDIE (BD)	1701 S MCKINNEY RD,SHERRILL 72152	AV	36	37.95	37.95
28	21-04-09	001-03133-000	EUSEPPI JOE ET AL	720 BLACKWELL RD,ALTHEIMER 72004	AV	124.18	124.27	124.27
28	24-04-10	001-03677-000	ADAMS JIMMIE LYLES	2502 W 42ND AVE,PINE BLUFF 71603	AM	42	43.00	43.00
28	24-04-10	001-03690-000	S & M LAND COMPANY LLC	4201 S MCKINNEY RD,SHERRILL 72152	AV	5.5	10.58	10.58
28	24-04-10	001-03705-000	MOLAND CURLEE	6730 BROKEN TRAIL RD,STAR CITY 71667	AV	5	6.45	6.45
28	24-04-10	001-03706-001	FISH LAKE FARMS INC	4201 S MCKINNEY RD,SHERRILL 72152	AV	10	16.00	16.00
28	28-04-09	001-03251-000	EUSEPPI JOE ET AL	720 BLACKWELL RD,ALTHEIMER 72004	AV	160.7	157.75	157.75
28	28-04-09	001-03252-000	GRAVEYARD		EB	1	1.13	1.13
28	29-04-09	001-03259-001	EUSEPPI JAMES A & JOSPEH D	720 BLACKWELL RD,ALTHEIMER 72004	AV	264	258.37	258.37
28	29-04-09	001-03261-000	FISH LAKE FARMS INC	4201 S MCKINNEY RD,SHERRILL 72152	AV	68.33	70.50	70.50
28	29-04-09	001-03261-001	K-MAC FISH POND LLC	4201 S MCKINNEY RD,SHERRILL 72152	AV	47.62	44.60	44.60
28	29-04-09	001-03262-000	K-MAC FISH POND LLC	4201 S MCKINNEY RD,SHERRILL 72152	AM	4.05	4.43	4.43
28	29-04-09	001-03264-000	BOOKER CAROLYN Y	501 N COOLIDGE ST,LITTLE ROCK 72205	AI	2	1.96	1.96
28	30-04-09	001-03267-000	PIPKIN FARMS	5901 EARL CHADICK RD,SHERRILL 72152	AV	109.45	107.54	96.08
28	30-04-09	001-03268-000	SHAW PAMELA ET AL	1307 HART DR,WHITE HALL 71602	AV	109.45	110.05	85.21
29	11-04-10	001-03584-000	DAVIS RIVERSIDE FARMS LLC	8906 TRULOCK BAY RD,SHERRILL 72152	AI	334.3	351.80	205.28
29	11-04-10	001-03593-000	SHAW PAMELA ET AL	3604 EARL CHADICK RD,SHERRILL 72152	AV	40	41.08	41.08
29	11-04-10	001-03594-000	RIDLEY ELLEN ESTATE	5500 EARL CHADICK RD,SHERRILL 72152	AV	20	20.12	20.12
29	11-04-10	001-03595-000	PIPKIN FARMS	5901 EARL CHADICK RD,SHERRILL 72152	AV	20	20.56	20.56
29	12-04-10	001-03607-000	FREEMAN WILLIAM JR & WF	7713 EARL CHADICK RD,SHERRILL 72152	AV	40	41.94	41.94
29	12-04-10	001-03608-000	PIPKIN BROTHERS INC	5101 PIPKIN RD,SHERRILL 72152	AV	40	40.98	40.98
29	12-04-10	001-03611-000	PIPKIN FARMS	5901 EARL CHADICK RD,SHERRILL 72152	AV	6	6.47	6.47
29	13-04-10	001-03615-000	MAZIQUE LLEWELLYN ET AL	1929 8TH AVE,LOS ANGELES 90018	AV	80	80.16	80.16
29	13-04-10	001-03619-000	PIPKIN BROTHERS INC	5101 PIPKIN RD,SHERRILL 72152	AV	4.35	2.82	2.82

MAP PAGE	SECTION TOWNSHIP RANGE	PARCEL NUMBER	OWNER NAME	* OWNER ADDRESS	*TYPE	ASSESSOR ACRE	GIS ACRE	LEVEED ACRE
29	13-04-10	001-03620-000	PIPKIN BROTHERS LAND CO	5101 PIPKIN GLOVER RD,SHERRILL 72152	AV	32.07	34.27	34.27
29	13-04-10	001-03621-000	FREEMAN WILLIAM JR	7713 EARL CHADICK RD,SHERRILL 72152	AV	3.58	1.94	1.94
29	13-04-10	001-03622-000	MAZIQUE LLEWELLYN ET AL	1929 8TH AVE,LOS ANGELES 90018	AV	36.42	36.36	36.36
29	13-04-10	001-03623-000	BINNS LARNIEL TRUSTEE	3212 S BRYANT ST,LITTLE ROCK 72204	AV	40	39.27	39.27
29	13-04-10	001-03624-000	MAZIQUE LLEWELLYN ET AL	1929 8TH AVE,LOS ANGELES 90018	AV	4.17	3.09	3.09
29	13-04-10	001-03625-000	PEEK FARM LTD PARTNERSHIP	PO BOX 87,ENGLAND 72046-0087	AV	35.53	35.30	35.30
29	13-04-10	001-03626-000	PIPKIN MASON H JR ET AL	5605 PIPKIN RD,SHERRILL 72152	AV	40	41.02	41.02
29	13-04-10	001-03628-000	PIPKIN MASON H JR ET AL	5605 PIPKIN RD,SHERRILL 72152	AV	8	8.34	8.34
29	13-04-10	001-03629-000	PIPKIN MASON H JR ET AL	5605 PIPKIN RD,SHERRILL 72152	AV	40	39.30	39.30
29	13-04-10	001-03633-000	MONSON BERDIA TOLIVER	5709 EARL CHADICK RD,SHERRILL 72152	AI	40	40.98	40.98
29	13-04-10	001-03634-000	MONSON BERDIA TOLIVER	5709 EARL CHADICK RD,SHERRILL 72152	AV	69.01	63.23	63.23
29	13-04-10	001-03634-001	EDWARDS JERIAL & JOMEKA	5503 EARL CHADICK RD,SHERRILL 72152	AI	3.17	3.53	3.53
29	13-04-10	001-03635-000	MCCLAIN LARRY D	4101 COMMONWEALTH DR,BRYANT 72022	AV	2.7	2.75	2.75
29	13-04-10	001-03635-001	HUDSON BRENDA L	5700 EARL CHADICK RD,SHERRILL 72152	AI	1	0.87	0.87
29	13-04-10	001-03636-000	SLEDGE FELICIA P ET AL	3301 GLENSHIRE DR APT 4302,BALCH SPRINGS 75180	AI	2	2.60	2.60
29	13-04-10	001-03637-000	EPPERSON VELMA	PO BOX 9177,PINE BLUFF 71611-9177	AI	1.12	1.45	1.45
29	13-04-10	001-03638-000	WOOLFOLK CHARLES & WF	5500 EARL CHADICK RD,SHERRILL 72152	AI	1	1.40	1.40
29	14-04-10	001-03584-001	BAKER KRIS A & MEREDITH R	5711 PIPKIN RD,SHERRILL 72152	AI	4.73	4.80	4.80
29	14-04-10	001-03584-002	BAKER KRIS A & MEREDITH R	5711 PIPKIN RD,SHERRILL 72152	AV	23.39	23.55	23.55
29	14-04-10	001-03639-000	RIDLEY ELLEN ESTATE	5500 EARL CHADICK RD,SHERRILL 72152	AV	1.88	1.25	1.25
29	14-04-10	001-03640-000	PIPKIN FARMS	5901 EARL CHADICK RD,SHERRILL 72152	AV	1.88	1.57	1.57
29	14-04-10	001-03641-000	STACY KAREN L	2810 REED DR,WHITE HALL 71602	AV	36.34	35.61	35.61
29	14-04-10	001-03642-000	SHAW PAMELA ET AL	3604 EARL CHADICK RD,SHERRILL 72152	AV	3.12	1.83	1.83
29	14-04-10	001-03643-000	PIPKIN MASON H JR ET AL	5605 PIPKIN RD,SHERRILL 72152	AV	37.38	33.43	33.43
29	14-04-10	001-03644-000	PIPKIN MASON H JR ET AL	5605 PIPKIN RD,SHERRILL 72152	AV	38	36.64	36.64
29	14-04-10	001-03645-000	PIPKIN MASON H JR ET AL	5605 PIPKIN RD,SHERRILL 72152	AV	42	43.62	43.62
29	14-04-10	001-03652-000	PIPKIN DAVID MEREDITH	5605 PIPKIN RD,SHERRILL 72152	AI	10	8.35	8.31
29	14-04-10	001-03653-000	RIVER		EG	0	4.79	0.17
29	14-04-10	001-03655-000	PIPKIN MASON H JR ET AL	5605 PIPKIN RD,SHERRILL 72152	AV	74.4	71.33	71.33
29	14-04-10	001-03656-000	PIPKIN MASON H JR ET AL	5605 PIPKIN RD,SHERRILL 72152	AV	88.4	79.95	60.62
29	14-04-10	001-03657-000	PIPKIN MASON HILLARY JR & WF	5207 PIPKIN RD,SHERRILL 72152	AI	10	9.82	9.82
29	24-04-10	001-03678-000	S & M LAND COMPANY LLC	4201 S MCKINNEY RD,SHERRILL 72152	AV	33.8	37.50	37.50
29	24-04-10	001-03679-000	KIRKLAND JESSE	5304 EARL CHADICK RD,SHERRILL 72152-8738	AI	1.3	0.40	0.40
29	24-04-10	001-03680-000	CHARLES EDGAR JR & LOLA B B SH	120 S LINDEN ST,PINE BLUFF 71601	AV	0.52	0.28	0.28
29	24-04-10	001-03681-000	EDWARDS JERIAL S	5302 EARL CHADICK RD,SHERRILL 72152	AV	0.25	0.28	0.28
29	24-04-10	001-03682-000	EDWARDS JIMMY M	5302 EARL CHADICK RD,SHERRILL 72152	AI	0.2	0.48	0.48
29	24-04-10	001-03683-000	THOMPSON LOUISE	4229 W SHT 3RD AVE,PINE BLUFF 71602	AV	0.25	0.05	0.05
29	24-04-10	001-03684-000	RUSSELL DEBBAR K & JOHN HENRY SR	PO BOX 7015,PINE BLUFF 71611-7015	AI	0.5	0.46	0.46
29	24-04-10	001-03685-000	CHEEK CHAPEL AME CHURCH	716 S PACK RD,SHERRILL 72152	ER	0.5	1.42	1.42
29	24-04-10	001-03686-000	PERKINS ANN ET AL	315 W WHITE ST,FLINT 48505	AI	0.67	0.94	0.94
29	24-04-10	001-03689-000	S & M LAND COMPANY LLC	4201 S MCKINNEY RD,SHERRILL 72152	AV	30	52.34	52.34
29	24-04-10	001-03691-000	CHEEK CHAPEL AME CHURCH	716 S PACK RD,SHERRILL 72152	ER	2	1.29	1.29
29	24-04-10	001-03692-000	PIPKIN DAVID & HILLARY	5207 PIPKIN GLOVER RD,SHERRILL 72152	AV	1.41	1.59	1.59
29	24-04-10	001-03692-003	PIPKIN DAVID & HILLARY	5101 PIPKIN GLOVER RD,SHERRILL 72152	AV	128.07	126.74	126.74
29	24-04-10	001-03693-000	PIPKIN MASON H JR ET AL	5605 PIPKIN RD,SHERRILL 72152	AM	2.7	2.70	0.85
29	24-04-10	001-03693-001	PIPKIN BROTHERS INC	5101 PIPKIN RD,SHERRILL 72152	AI	0.5	0.49	0.47
29	24-04-10	001-03694-000	S & M LAND COMPANY LLC	4201 S MCKINNEY RD,SHERRILL 72152	AV	0.5	0.76	0.76
29	24-04-10	001-03695-000	ARKANSAS STATE OF	STATE CAPITOL,LITTLE ROCK 72203	EG	0	15.35	6.79

MAP PAGE	SECTION TOWNSHIP RANGE	PARCEL NUMBER	OWNER NAME	* OWNER ADDRESS	*TYPE	ASSESSOR ACRE	GIS ACRE	LEVEED ACRE
29	24-04-10	001-03701-000	S & M LAND COMPANY LLC	4201 S MCKINNEY RD,SHERRILL 72152	AV	0.67	0.94	0.94
30	04-05-09	001-05101-000	MCD FARMS LLC	8904 TRULOCK BAY RD,SHERRILL 72152	AM	20.76	18.74	18.74
30	04-05-09	001-05101-001	AMERICAN ESTATE & TRUST LC	6900 WESTCLIFF DR SUITE 603,LAS VEGAS 89145	AI	3.6	3.50	3.50
30	04-05-09	001-05101-002	TRULOCK BROTHERS FARM LTD PART	3921 SIERRA FOREST DR,LITTLE ROCK 72212	AV	288.3	288.36	288.36
30	04-05-09	001-05101-003	TRULOCK BAY FARMS	8906 TRULOCK BAY RD,SHERRILL 72152	AM	1.39	2.10	2.10
30	04-05-09	001-05102-000	CHADICK CHARLES H ET AL	1201 TRULOCK RD,SHERRILL 72152	AI	1.64	1.53	1.53
30	04-05-09	001-05103-000	POWELL R L (BD)	1405 TRULOCK RD,SHERRILL 72152	AI	2.083	1.58	1.58
30	04-05-09	001-05104-000	DANAHER JAMES E JR &	6812 DANAHER RD,SHERRILL 72152	AV	0.897	1.34	1.34
30	05-05-09	001-05107-000	FISH LAKE FARMS INC	4201 S MCKINNEY RD,SHERRILL 72152	AV	127.5	133.37	133.25
30	05-05-09	001-05107-001	GRAY MARY R ET AL	2621 EARL CHADICK RD,SHERRILL 72152	AI	8.5	8.53	8.53
30	05-05-09	001-05108-000	LEVEE DIST		EG	0	8.86	8.82
30	05-05-09	001-05109-001	TRULOCK BROTHERS FARM LTD PART	3921 SIERRA FOREST DR,LITTLE ROCK 72212	AV	54	58.30	57.64
30	05-05-09	001-05114-001	TRULOCK BROTHERS FARM LTD PART	3921 SIERRA FOREST DR,LITTLE ROCK 72212	AV	3	5.29	5.29
30	07-05-09	001-05124-000	BEJAY FARMS INC	54 WELLINGTON COLONY DR,LITTLE ROCK 72211	AV	13.9	21.21	1.54
30	07-05-09	001-05126-000	SIMMONS BANK TRUSTEE ET AL	PO BOX 7009,PINE BLUFF 71611-7009	AV	20	23.52	21.92
30	07-05-09	001-05127-000	BEJAY FARMS INC	54 WELLINGTON COLONY DR,LITTLE ROCK 72211	AV	15	10.83	10.83
30	07-05-09	001-05128-000	ARKANSAS STATE OF	STATE CAPITOL,LITTLE ROCK 72203	EG	0	3.78	0.84
30	07-05-09	001-05129-000	SIMMONS BANK TRUSTEE ET AL	PO BOX 7009,PINE BLUFF 71611-7009	AV	41.79	21.44	11.11
30	08-05-09	001-05178-000	MCD FARMS LLC	8904 TRULOCK BAY RD,SHERRILL 72152	AM	47.41	13.67	2.67
30	08-05-09	001-05178-004	DAVIS DALE & WF	8906 TRULOCK BAY RD,SHERRILL 72152	AV	39.13	40.51	37.58
30	09-05-09	001-05188-000	ARK STATE HWY COMM	PO BOX 2261,LITTLE ROCK 72203-2261	EG	0.71	0.44	0.31
30	09-05-09	001-05189-000	COINS GERRY & KRISTEN TRAMMELL	7511 S PINWOOD DR,PINE BLUFF 71603	AI	1.79	2.48	2.48
30	09-05-09	001-05190-001	WRIGHT-PASTORIA VOLUNTEER FIRE	PO BOX 52,WRIGHT 72182-0052	EF	1	1.20	1.20
30	09-05-09	001-05191-000	POWELL R L (BD)	1405 TRULOCK RD,SHERRILL 72152	AI	0.897	0.89	0.89
30	09-05-09	001-05192-000	MCD FARMS LLC	8904 TRULOCK BAY RD,SHERRILL 72152	AV	2.14	2.41	2.41
30	20-04-09	283-00007-000	PIPKIN FARMS	5901 EARL CHADICK RD,SHERRILL 72152	AV	54.85	51.17	51.17
30	20-04-09	283-00009-000	WILLIAMS DAISY LEE	19320 LAUDER ST,DETROIT 48235	AV	20	26.31	26.31
30	20-04-09	283-00010-000	ANDERSON GARNETT ET AL	15382 SAN JUAN DR,DETROIT 48238	AV	7	6.78	6.78
30	25-04-10	001-03710-000	SHAW PAMELA ET AL	1307 HART DR,WHITE HALL 71602	AV	32.39	26.36	4.26
30	25-04-10	001-03712-000	PIPKIN DONALD B	5901 EARL CHADICK RD,SHERRILL 72152	AV	35.06	36.01	29.00
30	28-04-09	001-03253-000	YOUNG FREDDIE N (BD)	1701 S MCKINNEY RD,SHERRILL 72152	AV	60	60.17	60.17
30	28-04-09	001-03254-000	YOUNG FREDDIE (BD)	1701 S MCKINNEY RD,SHERRILL 72152	AM	80.08	80.74	80.74
30	28-04-09	001-03256-000	YOUNG FREDDIE N (BD)	1701 S MCKINNEY RD,SHERRILL 72152	AV	20	19.69	19.69
30	29-04-09	001-03259-000	EUSEPPI JOE ET AL	720 BLACKWELL RD,ALTHEIMER 72004	AM	90.2	91.90	91.90
30	29-04-09	001-03259-002	ST LUKE BAPTIST CHURCH	PO BOX 6003,PINE BLUFF 71611-6003	ER	2	1.52	1.52
30	29-04-09	001-03260-000	CHURCH		ER	1	1.02	1.02
30	29-04-09	001-03263-000	FISH LAKE FARMS INC	4201 S MCKINNEY RD,SHERRILL 72152	AV	120	119.56	119.56
30	29-04-09	001-03263-001	K-MAC FISH POND LLC	4201 S MCKINNEY RD,SHERRILL 72152	AV	40	39.98	39.85
30	29-04-09	001-03265-000	YOUNG FREDDIE (BD)	1701 S MCKINNEY RD,SHERRILL 72152	AV	6	5.42	5.42
30	30-04-09	001-03269-000	SHAW PAMELA ET AL	1307 HART DR,WHITE HALL 71602	AI	148.41	143.52	118.48
30	30-04-09	001-03270-000	PIPKIN DONALD B	5901 EARL CHADICK RD,SHERRILL 72152	AI	124.19	122.12	122.02
30	30-04-09	001-03271-000	PIPKIN DONALD	5901 EARL CHADICK RD,SHERRILL 72152	AV	6	5.28	5.28
30	30-04-09	001-03272-000	ANDERSON GARNETT ET AL	15382 SAN JUAN DR,DETROIT 48238	AV	33	33.07	33.00
30	31-04-09	001-03273-000	SANDERS MARGIE P & ERIC P SMITH	PO BOX 16061,SAN DIEGO 92176-6061	AV	160	159.78	159.78
30	31-04-09	001-03274-000	WEST FARMS LLC	4201 S MCKINNEY RD,SHERRILL 72152	AV	434.46	447.22	438.33
30	32-04-09	001-03279-000	FISH LAKE FARMS INC	4201 S MCKINNEY RD,SHERRILL 72152	AM	76.5	77.62	77.62
30	32-04-09	001-03279-001	MCNULTY TED A	4302 S MCKINNEY RD,SHERRILL 72152	AI	2.1	1.96	1.96
30	32-04-09	001-03280-000	FISH LAKE FARMS	4201 S MCKINNEY RD,SHERRILL 72152	AV	1.4	1.42	1.42

MAP PAGE	SECTION TOWNSHIP RANGE	PARCEL NUMBER	OWNER NAME	* OWNER ADDRESS	*TYPE	ASSESSOR ACRE	GIS ACRE	LEVEED ACRE
30	32-04-09	001-03281-000	FISH LAKE FARMS	4201 S MCKINNEY RD,SHERRILL 72152	AV	80	80.72	80.72
30	32-04-09	001-03282-000	FISH LAKE FARMS	4201 S MCKINNEY RD,SHERRILL 72152	AV	80	79.62	79.62
30	32-04-09	001-03283-000	FISH LAKE FARMS INC	4201 S MCKINNEY RD,SHERRILL 72152	AV	278.441	279.15	279.03
30	32-04-09	001-03285-000	GUENTHER GLYNN E & WF	4505 S MCKINNEY RD,SHERRILL 72152	AI	1.559	1.42	1.42
30	32-04-09	001-03287-000	TRULOCK BROTHERS FARM LTD PART	3921 SIERRA FOREST DR,LITTLE ROCK 72212	AV	11.9	10.50	10.50
30	32-04-09	001-03287-001	TRULOCK BROTHERS FARM LTD PART	3921 SIERRA FOREST DR,LITTLE ROCK 72212	AV	105.1	104.79	104.79
30	32-04-09	001-03288-000	WEST FARMS INC	4201 S MCKINNEY RD,SHERRILL 72152	AM	3	3.04	3.04
30	33-04-09	001-03294-000	FISH LAKE FARMS INC	4201 S MCKINNEY RD,SHERRILL 72152	AV	280	283.71	283.71
30	33-04-09	001-03299-000	TUCKER DANIEL & TERRI	2000 UNIVERSITY DR,PINE BLUFF 71601	AV	17.16	17.20	17.20
30	33-04-09	001-03299-003	TUCKER DANIEL RAY & WF	2000 UNIVERSITY DR,PINE BLUFF 71601	AV	10	9.57	9.57
30	33-04-09	001-03299-004	TUCKER JORDAN	8417 GUENTHER RD,SHERRILL 72152-8997	AI	2.84	2.84	2.84
30	33-04-09	001-03300-000	RUSHING TELLIS JR & WF	8503 GUENTHER RD,SHERRILL 72152	AI	7.58	7.96	7.96
30	33-04-09	001-03300-001	TUCKER DANIEL RAY & WF	2000 UNIVERSITY DR,PINE BLUFF 71601	AI	2.42	2.52	2.52
30	33-04-09	001-03301-000	TUCKER DANIEL RAY & WF	2000 UNIVERSITY DR,PINE BLUFF 71601	AV	40	39.65	39.65
30	33-04-09	001-03302-000	TUCKER DANIEL RAY & WF	2000 UNIVERSITY DR,PINE BLUFF 71601	AV	40	39.01	39.01
30	33-04-09	001-03303-000	TUCKER DANIEL RAY & WF	2000 UNIVERSITY DR,PINE BLUFF 71601	AV	40	39.65	39.65
30	36-04-10	001-03821-000	MORRIS CHAPEL MISSIONARY BAPTIST	PO BOX 1166,PINE BLUFF 71613-1166	ER	2.8	3.09	3.09
31	01-05-09	001-05070-001	KEELING FAMILY TRUST	PO BOX 68,STUTTGART 72160-0068	AI	194.94	199.11	147.11
31	01-05-09	001-05070-002	THOMAS EVERREAN RICHARDS ET AL	4353 SHIRLEY AVE,LYNWOOD 90262	AV	18	17.53	17.53
31	01-05-09	001-05070-004	CREGGETT ETHEL RICHARDS	122 N QUATTLEBAUM RD,SHERRILL 72152	AI	1	1.12	1.12
31	01-05-09	001-05070-005	RIVERBEND AIRSTRIP LLC	PO BOX 68,STUTTGART 72160-0068	AI	5.06	5.78	5.78
31	01-05-09	001-05071-000	THOMAS EVERREAN RICHARDS ET AL	4353 SHIRLEY AVE,LYNWOOD 90262	AV	1	0.42	0.42
31	01-05-09	001-05072-000	RICHARD CHARLES & CEPHUS JR TR	PO BOX 543123,GRAND PRAIRIE 75054	AV	18	19.33	19.33
31	01-05-09	001-05073-000	REYNOLDS VINCENT & REOLIA	9400 HIGHWAY 79 N,SHERRILL 72152	AI	2	2.41	2.41
31	02-05-09	001-05081-000	TAYLOR LARRY A & ADELLE S TR	9201 HIGHWAY 79 N,SHERRILL 72152	AV	20	20.03	20.03
31	02-05-09	001-05082-000	TAYLOR LARRY A & ADELLE S TR	9201 HIGHWAY 79 N,SHERRILL 72152	AI	20	21.09	21.09
31	02-05-09	001-05083-000	LYONS FARMS INC	PO BOX L,ALTHEIMER 72004	AV	40	40.92	40.92
31	02-05-09	001-05084-000	MURDOCK WILLIE MAE TRUSTEE	8113 HIGHWAY 79,SHERRILL 72152	AV	40	39.98	39.98
31	02-05-09	001-05085-000	GARRETT BETTY M ET AL TRUSTEES	8601 HIGHWAY 79 N,SHERRILL 72152	AI	19.9	18.22	18.22
31	02-05-09	001-05086-000	POINTER HAROLD	3411 CAMDEN RD,PINE BLUFF 71603	AV	20.1	21.98	21.98
31	02-05-09	001-05087-000	LYONS FARMS INC	PO BOX L,ALTHEIMER 72004	AV	40	40.74	40.02
31	02-05-09	001-05088-000	LYONS FARMS INC	PO BOX L,ALTHEIMER 72004	AV	18.6	12.13	12.13
31	02-05-09	001-05090-000	LYONS FARMS INC	PO BOX L,ALTHEIMER 72004	AV	7.21	4.11	4.11
31	02-05-09	001-05091-000	MURDOCK WILLIE MAE TRUSTEE	8113 HIGHWAY 79,SHERRILL 72152	AV	40	40.15	39.86
31	02-05-09	001-05092-000	MURDOCK WILLIE MAE TRUSTEE	8113 HIGHWAY 79,SHERRILL 72152	AV	10	10.25	10.25
31	02-05-09	001-05093-002	MURDOCK DANIEL & NANCY	8111 HIGHWAY 79 N,SHERRILL 72152	AI	1.31	1.55	1.55
31	02-05-09	001-05097-000	MURDOCK WILLIE MAE TRUSTEE	8113 HIGHWAY 79,SHERRILL 72152	AV	8	5.67	5.67
31	03-05-09	135-00001-000	GUENTHER B O TRUST	PO BOX 7009,PINE BLUFF 71611-7009	AM	980	1,078.94	1,078.94
31	03-05-09	135-00002-000	GUENTHER JAMES	1000 HIGHWAY 31 ,SHERRILL 72152	AI	2.34	2.84	2.84
31	03-05-09	135-00003-000	GUENTHER B O TRUST	PO BOX 7009,PINE BLUFF 71611-7009	AI	14	24.52	22.24
31	03-05-09	135-00004-000	SINKS JUANITA G	3615 E GREENWAY DR,PINE BLUFF 71603	AM	1	1.19	0.99
31	03-05-09	135-00005-000	GUENTHER FORREST & TOMMY	2918 EDGEWOOD DR,PINE BLUFF 71603	AV	1	2.06	1.29
31	03-05-09	136-00001-000	BAKER GEORGIA RIDEOUT	7805 HIGHWAY 79 N,SHERRILL 72152	AI	3.85	3.60	3.60
31	03-05-09	136-00002-000	STRICKLAND LAURA ANN	2039 VICTORIA AVE,LOS ANGELES 90016	AV	0.086	0.09	0.09
31	03-05-09	136-00003-000	MANNING JACKIE	PO BOX 525,ALTHEIMER 72004-0525	AV	0.17	0.18	0.18
31	03-05-09	136-00004-000	TAYLOR LORIE ANN	2308 W 26TH AVE,PINE BLUFF 71603	AV	0.086	0.10	0.10
31	03-05-09	136-00005-000	THOMAS CHRISTY L	1614 E 7TH AVE,PINE BLUFF 71601	AI	0.808	1.05	1.05
31	03-05-09	136-00007-000	ARNOLD EDWARD L	7801 HIGHWAY 79 ,SHERRILL 72152	AI	1.073	1.53	1.53

MAP PAGE	SECTION TOWNSHIP RANGE	PARCEL NUMBER	OWNER NAME	* OWNER ADDRESS	*TYPE	ASSESSOR ACRE	GIS ACRE	LEVEED ACRE
31	03-05-09	136-00008-000	MCGHEE TRANSPORT INC	6 CHRISTEN LN,SHERIDAN 72150	AV	1	1.48	1.48
31	03-05-09	136-00009-000	MCGHEE TRANSPORT INC	6 CHRISTEN LN,SHERIDAN 72150	CG	2.93	3.01	3.01
31	03-05-09	136-00010-000	BALLENGER ENTERPRISES INC	407 OSBORN RD,PINE BLUFF 71601	CG	5.86	5.96	5.96
31	03-05-09	136-00011-000	SMITH CORENTHIA	1809 N MAPLE ST,STUTTGART 72160	AV	2.04	2.13	2.13
31	03-05-09	136-00012-000	SMITH CORENTHIA	1809 N MAPLE ST,STUTTGART 72160	AV	0.89	0.93	0.93
31	03-05-09	136-00013-000	BROWN RODERICK L	604 MICHELLE WAY,MESQUITE 75149	AI	2.93	3.08	3.08
31	03-05-09	136-00014-000	BROWN ANANIAS JR	5721 W MALCOMB ST,PINE BLUFF 71602	AI	2.93	2.67	2.67
31	03-05-09	136-00015-000	BAKER LAVELLA ET AL	4430 POINT BLVD #204 ,GARLAND 75043	AI	3.65	4.20	4.20
31	03-05-09	136-00016-000	FRAZIER DONALD R TRUSTEE (BD)	PO BOX 2654,PINE BLUFF 71613-2654	CG	2.21	2.38	2.38
31	03-05-09	136-00017-000	GUENTHER B O TRUST	PO BOX 7009,PINE BLUFF 71611-7009	AV	1.72	1.03	1.03
31	03-05-09	136-00034-000	MURDOCK WILLIE MAE TRUSTEE	8113 HIGHWAY 79,SHERRILL 72152	AM	3	2.93	2.93
31	03-05-09	136-00035-000	EVERETT JAMES & WF	400 HIGHWAY 31,SHERRILL 72152	AI	3.22	3.80	3.80
31	04-05-09	001-05100-000	TRULOCK BROTHERS FARM LTD PART	3921 SIERRA FOREST DR,LITTLE ROCK 72212	AV	311.5	300.50	300.50
31	25-04-09	001-03201-000	PEEK FARM LTD PARTNERSHIP	PO BOX 87,ENGLAND 72046-0087	AV	80	80.01	78.79
31	25-04-09	001-03203-001	GATLIN GARY M & DEBRA B	602 JIM FORD RD,SHERRILL 72152	AV	69.29	66.80	60.40
31	25-04-09	001-03213-000	PEEK FARM LTD PARTNERSHIP	PO BOX 87,ENGLAND 72046-0087	AV	11.43	12.44	9.86
31	25-04-09	001-03214-000	PEEK FARM LTD PARTNERSHIP	PO BOX 87,ENGLAND 72046-0087	AV	1.435	1.48	1.48
31	25-04-09	001-03215-000	PEEK FARM LTD PARTNERSHIP	PO BOX 87,ENGLAND 72046-0087	AV	1.435	1.44	1.44
31	25-04-09	001-03216-000	PEEK FARM LTD PARTNERSHIP	PO BOX 87,ENGLAND 72046-0087	AV	5.71	5.04	5.04
31	25-04-09	001-03217-000	PEEK FARM LTD PARTNERSHIP	PO BOX 87,ENGLAND 72046-0087	AV	2.86	2.92	2.92
31	25-04-09	001-03218-000	PEEK FARM LTD PARTNERSHIP	PO BOX 87,ENGLAND 72046-0087	AV	1.43	1.40	1.40
31	25-04-09	001-03219-000	PEEK FARM LTD PARTNERSHIP	PO BOX 87,ENGLAND 72046-0087	AV	1.43	1.56	1.56
31	25-04-09	001-03220-000	WALKER CATHERINE LEE ET AL	901 N QUATTLEBAUM RD,SHERRILL 72152	AV	2.86	2.86	2.86
31	25-04-09	001-03221-000	PEEK FARM LTD PARTNERSHIP	PO BOX 87,ENGLAND 72046-0087	AV	2.86	2.82	2.08
31	26-04-09	001-03226-000	PEEK FARM LTD PARTNERSHIP	PO BOX 87,ENGLAND 72046-0087	AV	318.11	328.07	324.30
31	26-04-09	001-03227-000	PEEK FARM LTD PARTNERSHIP	PO BOX 87,ENGLAND 72046-0087	AV	320	325.85	313.61
31	27-04-09	001-03234-000	ELLIS ROBERT P & BETTY D (LE)	498 STATE HIGHWAY 54 W,STAR CITY 71667	AV	118.79	123.39	123.39
31	27-04-09	001-03235-000	PEEK FARM LTD PARTNERSHIP	PO BOX 87,ENGLAND 72046-0087	AV	40	40.32	40.32
31	27-04-09	001-03237-000	FIRST BUCK LLC	4201 S MCKINNEY RD,SHERRILL 72152	AV	160	161.45	161.45
31	27-04-09	001-03245-000	PEEK FARM LTD PARTNERSHIP ET AL	PO BOX 87,ENGLAND 72046-0087	AV	40	39.92	39.92
31	27-04-09	001-03246-000	PEEK FARM LTD PARTNERSHIP ET AL	PO BOX 87,ENGLAND 72046-0087	AV	160	161.23	161.23
31	27-04-09	001-03247-000	PEEK FARM LTD PARTNERSHIP	PO BOX 87,ENGLAND 72046-0087	AV	80	79.99	79.99
31	28-04-09	001-03248-000	FIRST BUCK LLC	4201 S MCKINNEY RD,SHERRILL 72152	AV	80	81.53	81.53
31	28-04-09	001-03249-000	ELLIS ROBERT P & BETTY D (LE)	1155 SHAWNEE RD,ASHLAND 38603	AV	80	80.88	80.88
31	28-04-09	001-03257-000	FIRST BUCK LLC	4201 S MCKINNEY RD,SHERRILL 72152	AV	80	80.84	80.84
31	28-04-09	001-03258-000	YOUNG JASON	2704 S MCKINNEY RD,SHERRILL 72152	AV	80	80.09	80.09
31	34-04-09	001-03305-000	PEEK FARM LTD PARTNERSHIP	PO BOX 87,ENGLAND 72046-0087	AV	16.25	15.52	15.52
31	34-04-09	001-03306-000	LYONS FARMS INC	PO BOX L,ALTHEIMER 72004	AV	23.75	23.52	23.52
31	34-04-09	001-03307-000	GORDON FON LOUISE	2209 HAND BLVD,ORLANDO 32806	AV	20	20.70	20.70
31	34-04-09	001-03308-000	DIRTY WATER WATERFOWL LLC	330 HANDLY RD,REDFIELD 72132-8907	AI	14	17.87	17.87
31	34-04-09	001-03309-000	HOBSON BRANDY MICHELLE	1606 HIGHWAY 31,SHERRILL 72152-0099	AI	3	3.43	3.43
31	34-04-09	001-03310-000	LYONS FARMS INC	PO BOX L,ALTHEIMER 72004	AV	38.75	37.62	37.62
31	34-04-09	001-03311-000	FISH LAKE FARMS INC	4201 S MCKINNEY RD,SHERRILL 72152	AV	93.2	94.09	94.09
31	34-04-09	001-03311-001	FISH LAKE FARMS INC	7 IDYLWOOD,PINE BLUFF 71603	AV	26.8	25.48	25.48
31	34-04-09	001-03312-000	FISH LAKE FARMS INC	4201 S MCKINNEY RD,SHERRILL 72152	AV	40	41.84	41.84
31	34-04-09	001-03314-000	LYONS FARMS INC	PO BOX L,ALTHEIMER 72004	AV	18.65	12.76	12.76
31	35-04-09	001-03315-000	PEEK FARM LTD PARTNERSHIP	PO BOX 87,ENGLAND 72046-0087	AV	90.72	91.87	75.38
31	35-04-09	001-03316-000	TAYLOR ANTHONY B BISHOP OF LR	PO BOX 7239,LITTLE ROCK 72217-7239	EB	3	3.25	3.05

MAP PAGE	SECTION TOWNSHIP RANGE	PARCEL NUMBER	OWNER NAME	* OWNER ADDRESS	*TYPE	ASSESSOR ACRE	GIS ACRE	LEVEED ACRE
31	35-04-09	001-03317-000	LYONS FARMS INC	PO BOX L,ALTHEIMER 72004	AV	469.04	463.56	447.14
31	35-04-09	001-03318-000	RUSSELL JUSTIN & JENNIFER	9245 MOORE FORD RD,BENTON 72019	AI	1	1.53	1.53
31	35-04-09	001-03319-000	PEEK FARM LTD PARTNERSHIP	PO BOX 87,ENGLAND 72046-0087	AV	65.34	62.65	58.09
31	35-04-09	001-03322-000	PEEK FARM LTD PARTNERSHIP	PO BOX 87,ENGLAND 72046-0087	AV	4	3.06	3.06
31	36-04-09	001-03337-000	PEEK FARM LTD PARTNERSHIP	PO BOX 87,ENGLAND 72046-0087	AV	48.49	50.28	45.50
31	36-04-09	001-03337-001	TAYLOR ANTHONY B BISHOP OF LR	PO BOX 7239,LITTLE ROCK 72217-7239	EB	0.31	0.54	0.51
31	36-04-09	001-03338-000	PEEK FARM LTD PARTNERSHIP	PO BOX 87,ENGLAND 72046-0087	AV	15	14.66	12.98
32	05-05-08	001-04825-000	TUCKER GARY DALE ET AL	707 PARK TERRACE DR,WHITE HALL 71602	AV	78.74	77.30	77.30
32	06-05-08	001-04829-000	JWB COMPANY	212 CENTER ST FLOOR 12,LITTLE ROCK 72201	AV	248.458	148.58	148.58
32	06-05-08	001-04833-000	LEVEE		EG	0	21.86	9.21
32	06-05-08	001-04834-000	KEELING FAMILY TRUST	PO BOX 68,STUTTGART 72160-0068	AV	52	49.32	18.48
32	06-05-08	001-04837-000	DANAHER JAMES E JR &	6812 DANAHER RD,SHERRILL 72152	AV	50	51.92	18.68
32	07-05-08	001-04840-000	LEVEE		EG	0	8.99	3.43
32	01-05-09	001-05068-000	KEELING FAMILY TRUST	PO BOX 68,STUTTGART 72160-0068	AV	300	307.24	168.25
32	01-05-09	001-05070-000	DANAHER JAMES E JR &	6812 DANAHER RD,SHERRILL 72152	AV	20	21.33	21.33
32	01-05-09	001-05078-000	DANAHER JAMES E JR &	6812 DANAHER RD,SHERRILL 72152	AV	40	41.72	19.65
32	31-04-08	001-02810-001	MT MAGAZINE FARMS LLC	PO BOX 158,MONTEREY 71354-0158	AM	1238.91	1,228.46	1,223.45
32	36-04-09	001-03343-000	LYONS FARMS INC	PO BOX L,ALTHEIMER 72004	AI	502.84	516.13	324.63
33	03-05-08	001-04806-000	BARNETT JAN ALEXANDER	690 HIGHWAY 343,DEWITT 72042	AI	85.64	84.20	84.20
33	03-05-08	001-04807-000	HE & SF PROPERTIES LP	PO BOX ONE,MACON 31202	AV	187.01	179.82	179.82
33	03-05-08	001-04808-000	BARNETT JAN ALEXANDER	690 HIGHWAY 343,DEWITT 72042	AV	119.36	130.13	130.13
33	03-05-08	001-04809-000	JACOBS THOMAS R & JAN BARNETT	690 HIGHWAY 343,DEWITT 72042	AV	39.93	40.14	40.14
33	03-05-08	001-04809-001	ARK STATE HWY COMM	PO BOX 2261,LITTLE ROCK 72203-2261	EG	0.07	0.14	0.14
33	03-05-08	001-04810-000	BARNETT JAN ALEXANDER	690 HIGHWAY 343,DEWITT 72042	AV	20	20.03	20.03
33	04-05-08	001-04813-000	HE & SF PROPERTIES LP	PO BOX ONE,MACON 31202	AV	524.49	514.43	514.43
33	04-05-08	001-04813-001	ARK STATE HWY COMM	PO BOX 2261,LITTLE ROCK 72203-2261	EG	0	24.24	24.24
33	04-05-08	001-04817-000	ST LOUIS SW RY CO	1700 FARNAM ST 10TH FLOOR S,OMAHA 68102-2010	PS	0	12.72	12.72
33	04-05-08	001-04823-000	BARNETT VASSAUR FAMILY LTD PART	PO BOX 10,ALTHEIMER 72004-0010	AV	75.44	72.03	72.03
33	04-05-08	001-04823-001	ARK STATE HWY COMM	PO BOX 2261,LITTLE ROCK 72203-2261	EG	4.56	5.21	5.21
33	05-05-08	001-04824-000	HE & SF PROPERTIES LP	PO BOX ONE,MACON 31202	AV	79.65	78.40	78.40
33	05-05-08	001-04826-000	JWB COMPANY	212 CENTER ST FLOOR 12,LITTLE ROCK 72201	AV	278.44	286.79	286.79
33	08-05-08	001-04843-000	ST LOUIS SW RY CO	1700 FARNAM ST 10TH FLOOR S,OMAHA 68102-2010	PS	0	4.57	4.57
33	08-05-08	001-04844-000	LEVEE		EG	0	7.80	2.48
33	08-05-08	001-04845-000	ST LOUIS SW RY CO	1700 FARNAM ST 10TH FLOOR S,OMAHA 68102-2010	PS	0	7.57	7.57
33	09-05-08	001-04846-000	HE & SF PROPERTIES LP	PO BOX ONE,MACON 31202	AV	380.06	388.67	388.67
33	09-05-08	001-04846-001	ARK STATE HWY COMM	PO BOX 2261,LITTLE ROCK 72203-2261	EG	0	7.96	7.96
33	09-05-08	001-04849-000	ST LOUIS SW RY CO	1700 FARNAM ST 10TH FLOOR S,OMAHA 68102-2010	PS	0	1.11	1.11
33	09-05-08	001-04854-000	SITES DAVID ALLAN SR & MARCIA ALLISON	701 HIGHWAY 88 S,ALTHEIMER 72004	AV	40	39.58	39.58
33	09-05-08	001-04855-000	JACOBS THOMAS R & JAN B	690 HIGHWAY 343,DEWITT 72042	AV	40	39.80	39.80
33	10-05-08	001-04857-000	AJR FAMILY FARMS	6 HILLCROFT,PINE BLUFF 71603	AV	352.04	356.58	356.58
33	10-05-08	001-04860-000	HE & SF PROPERTIES LP	PO BOX ONE,MACON 31202	AV	80	82.63	82.63
33	10-05-08	001-04861-000	2 AM FARM	690 HIGHWAY 343,DEWITT 72042	AV	120	119.60	119.60
33	10-05-08	001-04862-000	ELMWOOD FARMS LLC	1618 E MORGAN RD,ALTHEIMER 72004	AV	40	40.44	40.44
33	10-05-08	001-04865-000	ELMWOOD FARMS LLC	1618 E MORGAN RD,ALTHEIMER 72004	AV	40	40.82	40.82
33	15-05-08	001-04895-000	BARNETT VASSAUR FAMILY LTD PART	PO BOX 10,ALTHEIMER 72004-0010	AV	40	40.87	40.87
33	15-05-08	001-04898-000	ELMWOOD FARMS LLC	1618 E MORGAN RD,ALTHEIMER 72004	AV	47.878	49.51	49.51
33	15-05-08	001-04898-001	SMART FELIX G	1618 MORGAN RD,ALTHEIMER 72004	AV	30.5	27.42	20.90
33	15-05-08	001-04898-002	CHAN-PAGE FARMS LTD PARTNERSHIP	PO BOX 700,ALTHEIMER 72004-0700	AV	82.13	86.18	86.18

MAP PAGE	SECTION TOWNSHIP RANGE	PARCEL NUMBER	OWNER NAME	* OWNER ADDRESS	*TYPE	ASSESSOR ACRE	GIS ACRE	LEVEED ACRE
33	15-05-08	001-04899-000	2 AM FARM	690 HIGHWAY 343,DEWITT 72042	AV	10	7.26	7.26
33	15-05-08	001-04900-000	GOLD DEW LLC	420 SANDY BAYOU LN,PINE BLUFF 71603	AV	40.83	43.37	43.37
33	15-05-08	001-04901-000	BARNETT JAN ALEXANDER	690 HIGHWAY 343,DEWITT 72042	AV	37.19	34.17	34.17
33	15-05-08	001-04907-000	HAMPTON ADELE	95 POMONA ST,SAN FRANCISCO 94124	AM	0.2	0.47	0.47
33	15-05-08	001-04909-000	SMART FELIX G V	1618 MORGAN RD,ALTHEIMER 72004	AV	0.782	1.02	1.02
33	15-05-08	001-04909-001	NEW MORNING STAR MISS BAPT CH	PO BOX 334,ALTHEIMER 72004-0334	ER	0.63	0.63	0.63
33	15-05-08	001-04912-000	BEJAY FARMS INC ET AL	54 WELLINGTON COLONY DR,LITTLE ROCK 72211	AV	40	40.74	40.74
33	16-05-08	001-04914-000	WHITMORE FRANK	PO BOX 164865,LITTLE ROCK 72216-4865	AI	29.948	28.76	28.76
33	16-05-08	001-04914-001	ARK STATE HWY COMM	PO BOX 2261,LITTLE ROCK 72203-2261	EG	4.22	3.24	3.24
33	16-05-08	001-04914-002	LANE JIMMIE LEE	2800 W 31ST AVE APT 14,PINE BLUFF 71603	AV	0.16	0.33	0.33
33	16-05-08	001-04914-003	WALLACE SANDRA	3070 MAE DR,WHITE HALL 71602	AV	0.17	0.29	0.29
33	16-05-08	001-04914-006	WILLIAMS AUGUSTA	2701 HARVEY RD,ALTHEIMER 72004	AI	0.81	1.04	1.04
33	16-05-08	001-04914-007	WILLIAMS AUGUSTA	2701 HARVEY RD,ALTHEIMER 72004	AV	0.83	0.99	0.99
33	16-05-08	001-04914-008	CREGGETT MICHAEL DEWAYNE	2702 HARVEY RD,ALTHEIMER 72004	AI	1.24	1.73	1.73
33	16-05-08	001-04914-009	LEWIS RONNIE & GLORIA	PO BOX 95,ALTHEIMER 72004-0095	AI	1	1.23	1.23
33	16-05-08	001-04914-010	WHITMORE FRANK	PO BOX 164865,LITTLE ROCK 72216	AV	1.062	1.05	1.05
33	16-05-08	001-04914-011	LEWIS RONNIE & GLORIA	PO BOX 95,ALTHEIMER 72004-0095	AV	1.87	2.05	2.05
33	16-05-08	001-04915-000	WHITMORE FRANK	PO BOX 164865,LITTLE ROCK 72216-4865	AV	3.62	4.12	4.12
33	16-05-08	001-04916-000	JACOBS THOMAS R & JAN B	690 HIGHWAY 343,DEWITT 72042	AV	36.38	38.81	38.81
33	16-05-08	001-04917-000	JOHNSON ELMOS GENE	4313 GARLAND CT,PINE BLUFF 71603	AV	38.83	41.39	41.39
33	16-05-08	001-04917-001	DINWIDDIE JESSIE MAE ET AL	20434 SAN JUAN DR,DETROIT 48221	AV	2	2.09	2.09
33	16-05-08	001-04918-000	BARNETT JAN ALEXANDER	690 HIGHWAY 343,DEWITT 72042	AV	32.78	30.67	30.67
33	16-05-08	001-04918-001	ARK STATE HWY COMM	PO BOX 2261,LITTLE ROCK 72203-2261	EG	2.38	1.61	1.61
33	16-05-08	001-04918-002	UNION BAPTIST CHURCH	PO BOX 2525 ,PINE BLUFF 71613-2525	ER	3.17	3.59	3.59
33	16-05-08	001-04919-000	SITES CLYDE H & CLYDE H TRUSTEE	2686 GRANT 74,SHERIDAN 72150-6877	AV	40	41.28	41.28
33	16-05-08	001-04920-000	SITES DAVID & MARCIA	701 HIGHWAY 88 S,ALTHEIMER 72004	AV	40	40.95	40.95
33	16-05-08	001-04921-000	GRANDY EVELYN L LONG ET AL	PO BOX 52311 ,SAINT LOUIS 63136	AV	20	19.57	9.04
33	16-05-08	001-04923-000	GRANDY EVELYN L LONG ET AL	PO BOX 52311,SAINT LOUIS 63136	AV	40	40.21	31.61
33	16-05-08	001-04924-000	GRANDY EVELYN L LONG ET AL	PO BOX 52311 ,SAINT LOUIS 63136	AV	14.59	7.42	0.31
33	16-05-08	001-04931-000	CHAN-PAGE FARMS LTD PARTNERSHIP	PO BOX 700,ALTHEIMER 72004-0700	AV	1.13	1.20	1.20
33	16-05-08	001-04931-001	ARK STATE HWY COMM	PO BOX 2261,LITTLE ROCK 72203-2261	EG	1.09	0.45	0.45
33	16-05-08	001-04931-002	K & A SEALY FARMS PARTNERSHIP	4945 HIGHWAY 316 N,LEXA 72355	AI	9.7	10.80	10.80
33	16-05-08	001-04931-003	FIVE FORKS LAND COMPANY LLC	PO BOX 100,ALTHEIMER 72004-0100	AV	13.58	13.87	13.87
33	16-05-08	001-04932-000	BARNETT JAN ALEXANDER	690 HIGHWAY 343,DEWITT 72042	AV	2.5	3.24	3.24
33	16-05-08	001-04933-000	SMART FELIX G V & JAN A BARNETT	1618 E MORGAN RD,ALTHEIMER 72004	AV	47.75	46.57	24.59
33	16-05-08	001-04933-001	K & A SEALY FARMS PARTNERSHIP	4945 HIGHWAY 316 N,LEXA 72355	AV	4.25	4.89	4.89
33	17-05-08	001-04938-000	JWB COMPANY	212 CENTER ST FLOOR 12,LITTLE ROCK 72201	AI	60.139	3.67	3.67
33	17-05-08	001-04939-000	LEVEE		EG	0	10.99	5.11
33	17-05-08	001-04942-000	ST LOUIS SW RY CO	1700 FARNAM ST 10TH FLOOR S,OMAHA 68102-2010	PS	0	11.22	1.57
34	07-05-07	001-04596-001	WALT JESSE P	PO BOX 100,ALTHEIMER 72004-0100	AI	6	6.02	6.02
34	01-05-08	001-04784-000	FIVE FORKS LAND CO LLC	PO BOX 100,ALTHEIMER 72004	AV	400	387.97	387.97
34	02-05-08	001-04793-000	BARNETT VASSAUR FAMILY LTD PART	PO BOX 10,ALTHEIMER 72004-0010	AV	226	231.87	231.87
34	02-05-08	001-04796-000	BARNETT VASSAUR FAMILY LTD PART	PO BOX 10,ALTHEIMER 72004-0010	AI	149	145.99	145.99
34	02-05-08	001-04803-000	FIVE FORKS LAND CO LLC	PO BOX 100,ALTHEIMER 72004	AV	80	79.88	79.88
34	03-05-08	001-04805-000	BARNETT VASSAUR FAMILY LTD PART	PO BOX 10,ALTHEIMER 72004-0010	AV	161.38	164.50	164.50
34	10-05-08	001-04856-000	BARNETT VASSAUR FAMILY LTD PART	PO BOX 10,ALTHEIMER 72004-0010	AV	7.96	9.30	9.30
34	11-05-08	001-04867-000	FIVE FORKS LAND CO LLC	PO BOX 100,ALTHEIMER 72004	AV	160	165.11	165.11
34	11-05-08	001-04868-000	BARNETT VASSAUR FAMILY LTD PART	PO BOX 10,ALTHEIMER 72004-0010	AV	151.5	152.68	152.68

MAP PAGE	SECTION TOWNSHIP RANGE	PARCEL NUMBER	OWNER NAME	* OWNER ADDRESS	*TYPE	ASSESSOR ACRE	GIS ACRE	LEVEED ACRE
34	11-05-08	001-04869-000	AJR FAMILY FARMS	6 HILLCROFT,PINE BLUFF 71603	AV	8.5	7.60	7.60
34	11-05-08	001-04870-000	AJR FAMILY FARMS	6 HILLCROFT,PINE BLUFF 71603	AV	245.04	250.54	250.54
34	11-05-08	001-04870-001	BEJAY FARMS INC ET AL	54 WELLINGTON COLONY DR,LITTLE ROCK 72211	AV	74.96	73.79	73.79
34	12-05-08	001-04871-000	FIVE FORKS LAND CO LLC	PO BOX 100,ALTHEIMER 72004	AV	440.68	380.79	380.79
34	12-05-08	001-04872-000	FIVE FORKS LAND CO LLC	PO BOX 100,ALTHEIMER 72004	AI	3	3.46	3.46
34	12-05-08	001-04873-000	BEJAY FARMS INC ET AL	54 WELLINGTON COLONY DR,LITTLE ROCK 72211	AV	128.84	147.61	147.61
34	12-05-08	001-04874-000	REED LAKE PLANTING CO	6 HILLCROFT,PINE BLUFF 71603	AV	57.48	40.12	40.12
34	12-05-08	001-04876-000	SWAN LAKE LAND COMPANY LLC	1618 MORGAN RD,ALTHEIMER 72004	AV	37	41.08	41.08
34	13-05-08	001-04877-000	SWAN LAKE LAND COMPANY LLC	1618 MORGAN RD,ALTHEIMER 72004	AV	80	82.35	82.35
34	13-05-08	001-04878-000	BEJAY FARMS INC ET AL	54 WELLINGTON COLONY DR,LITTLE ROCK 72211	AV	240	243.98	243.98
34	13-05-08	001-04886-000	SMART FELIX G V	1618 MORGAN RD,ALTHEIMER 72004	AV	6.156	6.75	6.75
34	14-05-08	001-04887-000	AJR FAMILY FARMS	6 HILLCROFT,PINE BLUFF 71603	AV	3.79	1.79	1.79
34	14-05-08	001-04888-000	BEJAY FARMS INC ET AL	54 WELLINGTON COLONY DR,LITTLE ROCK 72211	AV	232.2	230.70	230.70
34	14-05-08	001-04888-001	AJR FAMILY FARMS	6 HILLCROFT,PINE BLUFF 71603	AM	74.01	73.66	73.66
34	14-05-08	001-04890-000	SITES CLYDE H & CLYDE H TRUSTEE	2686 GRANT 74,SHERIDAN 72150-6877	AV	10	6.57	6.57
34	15-05-08	001-04892-000	AJR FAMILY FARMS	6 HILLCROFT,PINE BLUFF 71603	AV	17.69	16.30	16.30
34	15-05-08	001-04892-001	BEJAY FARMS INC ET AL	54 WELLINGTON COLONY DR,LITTLE ROCK 72211	AV	1.69	2.84	2.84
34	15-05-08	001-04911-000	BEJAY FARMS INC ET AL	54 WELLINGTON COLONY DR,LITTLE ROCK 72211	AV	40	39.73	39.73
35	13-05-08	001-04881-000	SMART FELIX G V	1618 MORGAN RD,ALTHEIMER 72004	AV	60	63.63	63.63
35	13-05-08	001-04882-000	LYTLE LAKE FARMS INC	3718 E LAKE DR,PINE BLUFF 71603	AM	30	23.22	23.22
35	13-05-08	001-04883-000	SMART FELIX G V	1618 MORGAN RD,ALTHEIMER 72004	AV	74.92	76.09	76.09
35	13-05-08	001-04885-000	LAKE DICK LAND CO LTD PTNR LLLP	1618 MORGAN RD,ALTHEIMER 72004	AV	147	148.34	148.34
35	14-05-08	001-04889-000	AJR FAMILY FARMS	6 HILLCROFT,PINE BLUFF 71603	AV	150	148.08	148.08
35	14-05-08	001-04891-000	LAKE DICK LAND CO LTD PTNR LLLP	1618 MORGAN RD,ALTHEIMER 72004	AV	160	162.88	162.88
35	15-05-08	001-04893-000	SITES CLYDE H & CLYDE H TRUSTEE	2686 GRANT 74,SHERIDAN 72150-6877	AV	115	125.80	125.80
35	15-05-08	001-04904-000	MADDING	1618 MORGAN RD,ALTHEIMER 72004	AV	91.51	91.90	91.90
35	15-05-08	001-04913-001	LEE THOMAS COLLIER JR	3302 REED LAKE RD,ALTHEIMER 72004	AI	40	40.34	40.34
35	22-05-08	001-04966-000	MADDING	1618 MORGAN RD,ALTHEIMER 72004	AV	80	80.37	80.37
35	22-05-08	001-04967-000	HARDIN CHARLOTTE L	4501 HIGHWAY 65 S,PINE BLUFF 71601	AV	0.18	0.74	0.74
35	22-05-08	001-04968-000	MADDING	1618 MORGAN RD,ALTHEIMER 72004	AV	74.91	71.93	71.93
35	22-05-08	001-04969-000	BARNETT VASSAUR FAMILY LTD PART	PO BOX 10,ALTHEIMER 72004-0010	AV	5.09	8.22	8.14
35	22-05-08	001-04970-000	MADDING	1618 MORGAN RD,ALTHEIMER 72004	AV	3.26	1.04	1.04
35	22-05-08	001-04971-000	BARNETT VASSAUR FAMILY LTD PART	PO BOX 10,ALTHEIMER 72004-0010	AV	79.04	125.92	45.85
35	22-05-08	001-04976-000	LAKE DICK LAND CO LTD PTNR LLLP	1618 MORGAN RD,ALTHEIMER 72004	AV	158.61	152.61	131.80
35	23-05-08	001-04977-000	LAKE DICK LAND CO LTD PTNR LLLP	1618 MORGAN RD,ALTHEIMER 72004	AI	637.7	637.11	637.11
35	24-05-08	001-04979-000	LAKE DICK LAND CO LTD PTNR LLLP	1618 MORGAN RD,ALTHEIMER 72004	AV	578.4	575.93	575.93
35	27-05-08	001-04983-000	LAKE DICK LAND CO LTD PTNR LLLP	1618 MORGAN RD,ALTHEIMER 72004	AV	132	123.04	69.85
37	02-05-09	001-05093-000	MURDOCK WILLIE MAE TRUSTEE	8113 HIGHWAY 79,SHERRILL 72152	AI	84.31	88.43	88.42
37	02-05-09	001-05094-000	MURDOCK WILLIE MAE TRUSTEE	8113 HIGHWAY 79,SHERRILL 72152	AV	57	53.63	50.99
37	02-05-09	001-05095-000	POINTER HAROLD	3411 CAMDEN RD,PINE BLUFF 71603	AI	80	80.59	47.53
37	02-05-09	001-05096-000	CANNON O C JR & WF	2911 CLAUD RD,WHITE HALL 71602	AI	72	74.06	60.97
37	03-05-09	001-05099-000	DANAHER JAMES E JR &	6812 DANAHER RD,SHERRILL 72152	AV	80	82.55	82.44
37	03-05-09	136-00018-000	FLOWERS CLEON A	805 W 34TH AVE,PINE BLUFF 71603	AV	2	1.45	1.45
37	03-05-09	136-00019-000	FLOWERS CLEON A	805 W 34TH AVE,PINE BLUFF 71603	AV	0.5	0.58	0.58
37	03-05-09	136-00020-000	ST JOHN BAPTIST CH	7210 HIGHWAY 79 N,SHERRILL 72152	ER	1	1.09	1.09
37	03-05-09	136-00021-000	TURNER BARBARA	2707 S 21ST ST ,ROGERS 72758	AI	3.03	3.70	3.70
37	03-05-09	136-00022-000	WILLIAMS J Y JR	215 PARK PL,PINE BLUFF 71601	AI	2.5	2.41	2.41
37	03-05-09	136-00023-000	TURNER BARBARA	7408 HIGHWAY 79 N,SHERRILL 72152	CG	4.52	4.85	4.85

MAP PAGE	SECTION TOWNSHIP RANGE	PARCEL NUMBER	OWNER NAME	* OWNER ADDRESS	*TYPE	ASSESSOR ACRE	GIS ACRE	LEVEED ACRE
37	03-05-09	136-00024-000	ANDERSON ROSIE	1708 E ALTHEIMER RD,WABBASEKA 72175	AI	2	2.14	2.14
37	03-05-09	136-00025-000	YOUNG MABLE	833 W 107TH ST,LOS ANGELES 90044	AV	1	1.08	1.08
37	03-05-09	136-00026-000	HARRIS MATILDA	2148 N HOLTON ST,MILWAUKEE 53212	AV	1	1.02	1.02
37	03-05-09	136-00027-000	TROTTER RODNEY ET AL	PO BOX 5696,PINE BLUFF 71611-5696	AV	1	1.23	1.23
37	03-05-09	136-00028-000	BASS SAMUEL	7904 HIGHWAY 79 N,SHERRILL 72152	AI	3.137	3.96	3.96
37	03-05-09	136-00029-000	BARNES ISAAC & ROSEMARY	7806 HIGHWAY 79 ,SHERRILL 72152	AV	0.5	0.70	0.70
37	03-05-09	136-00030-000	BARNES ISAAC & ROSEMARY E	7806 HIGHWAY 79 ,SHERRILL 72152	AI	1	1.02	1.02
37	03-05-09	136-00031-000	ANDERSON ROSIE	1708 E ALTHEIMER RD,WABBASEKA 72175	CG	2.827	4.45	4.45
37	03-05-09	136-00032-000	DANAHER JAMES E JR &	6812 DANAHER RD,SHERRILL 72152	AV	9.53	9.61	9.61
37	03-05-09	136-00033-000	FLOWERS CLEON A	805 W 34TH AVE,PINE BLUFF 71603	AV	1	0.74	0.74
37	04-05-09	001-05105-000	DERDEN WALDO & SONS LANDFORMING	PO BOX 70,SHERRILL 72152-0070	AV	2.8	4.05	4.05
37	04-05-09	001-05106-000	SUGGS CARL	PO BOX 5892,PINE BLUFF 71611-5892	AM	1.14	1.53	1.53
37	04-05-09	001-05106-001	MURDOCK DANNY & NANCY	8111 HIGHWAY 79 N,SHERRILL 72152	CG	1	1.10	1.10
37	04-05-09	001-05106-002	DERDEN FRANCIS W & MARIE	PO BOX 70,SHERRILL 72152-0070	AV	1.01	1.49	1.49
37	09-05-09	001-05186-000	DANAHER JAMES E JR &	6812 DANAHER RD,SHERRILL 72152	AV	88	102.13	101.59
37	09-05-09	001-05187-000	MURDOCK WILLIE MAE TRUSTEE	8113 HIGHWAY 79,SHERRILL 72152	AV	212	216.00	208.75
37	09-05-09	001-05190-000	DANAHER JAMES E JR &	6812 DANAHER RD,SHERRILL 72152	AV	58.1	56.63	56.48
37	09-05-09	001-05192-002	MURDOCK DANNY	8111 HIGHWAY 79,SHERRILL 72152	AV	2.09	2.19	2.19
37	09-05-09	001-05195-000	MURDOCK WILLIE MAE TRUSTEE	8113 HIGHWAY 79,SHERRILL 72152	AV	17	14.67	14.67
37	10-05-09	001-05201-000	DANAHER JAMES E JR &	6812 DANAHER RD,SHERRILL 72152	AI	299.5	300.80	83.60
37	10-05-09	001-05202-000	DANAHER JAMES E JR &	6812 DANAHER RD,SHERRILL 72152	AV	0.5	2.27	2.27
37	10-05-09	001-05203-000	DANAHER JAMES E JR &	6812 DANAHER RD,SHERRILL 72152	AV	20	22.41	22.41
37	10-05-09	001-05204-000	DANAHER JAMES E JR &	6812 DANAHER RD,SHERRILL 72152	AI	310	312.72	312.48
37	10-05-09	001-05205-000	DANAHER JAMES E JR &	6812 DANAHER RD,SHERRILL 72152	AV	10	13.26	12.99
37	11-05-09	001-05210-000	MURDOCK DANNY ET AL	8111 HIGHWAY 79 ,SHERRILL 72152	AI	2.77	3.23	3.20
37	15-05-09	001-05228-000	DANAHER JAMES E JR &	6812 DANAHER RD,SHERRILL 72152	AV	125.82	164.26	37.93
37	16-05-09	001-05238-000	MURDOCK WILLIE MAE TRUSTEE	8113 HIGHWAY 79,SHERRILL 72152	AV	40	90.12	23.49
37	16-05-09	001-05238-001	DANAHER JAMES E JR	6812 DANAHER RD,SHERRILL 72152	AV	20	20.06	6.26
38	07-05-09	001-05120-000	SIMMONS BANK TRUSTEE ET AL	PO BOX 7009,PINE BLUFF 71611-7009	AV	81.09	91.35	41.45
38	07-05-09	001-05121-000	BEJAY FARMS INC	54 WELLINGTON COLONY DR,LITTLE ROCK 72211	AV	27.26	24.23	24.23
38	07-05-09	001-05122-000	BEJAY FARMS INC	54 WELLINGTON COLONY DR,LITTLE ROCK 72211	AV	40	38.56	38.56
38	07-05-09	001-05123-000	SIMMONS BANK TRUSTEE ET AL	PO BOX 7009,PINE BLUFF 71611-7009	AV	20.4	28.06	28.06
38	07-05-09	001-05130-000	SIMMONS BANK TRUSTEE ET AL	PO BOX 7009,PINE BLUFF 71611-7009	AM	95.72	97.03	91.61
38	07-05-09	001-05131-000	SIMMONS BANK TRUSTEE ET AL	PO BOX 7009,PINE BLUFF 71611-7009	AV	101.54	100.48	100.48
38	07-05-09	001-05177-000	BEJAY FARMS INC	54 WELLINGTON COLONY DR,LITTLE ROCK 72211	AV	153.44	158.86	158.86
38	08-05-09	001-05178-001	TRULOCK BROTHERS FARM LTD PART	3921 SIERRA FOREST DR,LITTLE ROCK 72212	AV	3.07	1.68	1.00
38	08-05-09	001-05183-000	BEJAY FARMS INC	54 WELLINGTON COLONY DR,LITTLE ROCK 72211	AV	312	283.53	92.92
38	08-05-09	001-05185-000	ARK STATE HWY COMM	PO BOX 2261,LITTLE ROCK 72203-2261	EG	0	36.67	11.76
38	09-05-09	001-05192-001	TRULOCK BROTHERS FARM LTD PART	3921 SIERRA FOREST DR,LITTLE ROCK 72212	AV	41.63	43.54	42.36
38	09-05-09	001-05193-000	ARK STATE HWY COMM	PO BOX 2261,LITTLE ROCK 72203-2261	EG	0	6.24	1.55
38	09-05-09	001-05196-000	MURDOCK WILLIE MAE TRUSTEE	8113 HIGHWAY 79,SHERRILL 72152	AM	63.83	69.13	49.69
38	09-05-09	001-05197-000	DANAHER JAMES E JR &	6812 DANAHER RD,SHERRILL 72152	AV	6.3	6.70	3.51
38	12-05-10	001-05861-000	MCKISSIC GENE E	4211 MCFADDEN RD,PINE BLUFF 71602	AV	24.89	25.35	2.36
38	12-05-10	001-05862-000	SIMMONS BANK TRUSTEE ET AL	PO BOX 7009,PINE BLUFF 71611-7009	AV	9.24	9.35	8.53
38	16-05-09	001-05240-000	WAR SAW FARM LLC	115 OVERLAND TRL,WHITE HALL 71602	AV	118.461	19.30	15.79
38	16-05-09	001-05240-007	COCKRELL CHARLES DAVID/JEANNETTE	201 ISLAND HARBOR MARINA RD,PINE BLUFF 71602	AV	2.62	4.25	2.81
38	17-05-09	001-05245-000	WAR SAW FARM LLC	115 OVERLAND TRL,WHITE HALL 71602	AV	244.72	206.09	183.81
38	17-05-09	001-05245-001	S & S REALTY INC	110 ISLAND HARBOR MARINA RD,PINE BLUFF 71602	AV	1.9	1.79	1.79

MAP PAGE	SECTION TOWNSHIP RANGE	PARCEL NUMBER	OWNER NAME	* OWNER ADDRESS	*TYPE	ASSESSOR ACRE	GIS ACRE	LEVEED ACRE
38	17-05-09	001-05245-002	COCKRELL CHARLES DAVID & WF	201 ISLAND HARBOR MARINA RD,PINE BLUFF 71602	AV	3.3	4.31	3.47
38	17-05-09	001-05245-003	S & S REALTY INC	912 S POPLAR ST,PINE BLUFF 71601	AV	5.23	4.78	4.78
38	17-05-09	001-05248-000	S & S REALTY INC	PO BOX 7805,PINE BLUFF 71611-7805	CG	6.43	7.36	7.36
38	18-05-09	001-05253-000	JONES W D MRS ET AL	6750 POPLAR AVE STE 710,MEMPHIS 38138-7421	AV	289	296.49	195.26
38	18-05-09	001-05293-000	STICK POND FARM LLC	11760 MURDOCK RD,PINE BLUFF 71603	AI	76.04	75.16	18.22
38	19-05-09	001-05297-001	TWIN RIVERS PINE BLUFF LLC	1701 JEFFERSON PARKWAY,WHITE HALL 71602	IG	1252.62	1,256.73	763.90
38	20-05-09	001-05307-000	WAR SAW FARM LLC	115 OVERLAND TRL,WHITE HALL 71602	AV	140	158.55	157.03
39	19-05-09	001-05297-000	TWIN RIVERS PINE BLUFF LLC	1701 JEFFERSON PARKWAY,WHITE HALL 71602	AV	8.19	9.38	6.49
39	19-05-09	001-05298-000	TWIN RIVERS PINE BLUFF LLC	1701 JEFFERSON PARKWAY,WHITE HALL 71602	AV	37.5	45.58	29.32
39	19-05-09	001-05299-000	A M & N COLLEGE	1200 UNIVERSITY DR, SLOT 4934,PINE BLUFF 71601-4934	ES	0	51.97	43.46
39	19-05-09	001-05300-000	GRAY ALICE S	PO BOX 55863,LITTLE ROCK 72215-5863	AV	117.26	96.28	7.07
39	19-05-09	001-05302-000	MURDOCK DANNY J & NANCY C	8111 HIGHWAY 79 ,SHERRILL 72152	AV	31.18	41.78	41.78
39	19-05-09	001-05303-000	TWIN RIVERS PINE BLUFF LLC	1701 JEFFERSON PARKWAY,WHITE HALL 71602	AV	53.77	45.82	41.71
39	19-05-09	001-05304-000	A M & N COLLEGE	1200 UNIVERSITY DR, SLOT 4934,PINE BLUFF 71601-4934	ES	0	40.80	36.77
39	19-05-09	931-01500-000	BLUBILL LLC	54 WELLINGTON COLONY DR,LITTLE ROCK 72211	CG	13.8	14.69	14.09
39	20-05-09	001-05310-000	MURDOCK DANNY J & NANCY C	8111 HIGHWAY 79 ,SHERRILL 72152	AV	98.45	101.25	101.25
39	20-05-09	001-05311-000	JEU MARINA	6984 CONSTITUTION PL,COLUMBUS 43235-2138	AV	37	38.45	23.97
39	20-05-09	001-05312-000	JEU MARINA	6984 CONSTITUTION PL,COLUMBUS 43235-2138	AV	33	35.15	23.11
39	20-05-09	001-05313-000	MURDOCK DANNY J & NANCY C	8111 HIGHWAY 79 ,SHERRILL 72152	AV	8.76	8.71	3.98
39	20-05-09	001-05314-000	ARK STATE HWY COMM	PO BOX 2261,LITTLE ROCK 72203-2261	EG	2.2	12.80	12.80
39	20-05-09	001-05315-000	MURDOCK DANNY J & NANCY C	8111 HIGHWAY 79 ,SHERRILL 72152	AM	77.2	88.70	81.99
39	29-05-09	001-05364-000	JEU MARINA	6984 CONSTITUTION PL,COLUMBUS 43235-2138	AV	23	24.72	24.72
39	29-05-09	001-05365-000	ARK STATE HWY COMM	PO BOX 2261,LITTLE ROCK 72203-2261	EG	0.06	0.28	0.14
39	29-05-09	001-05366-000	JEU MARINA	6984 CONSTITUTION PL,COLUMBUS 43235-2138	AV	27	24.03	23.66
39	29-05-09	001-05367-000	MURDOCK DANNY J & NANCY C	8111 HIGHWAY 79 ,SHERRILL 72152	AV	36.39	76.20	72.20
39	29-05-09	001-05368-000	BEJAY FARMS INC	54 WELLINGTON COLONY DR,LITTLE ROCK 72211	AV	138	135.74	77.54
39	29-05-09	931-15000-000	JOHNSON SANDRA	1601 S OAK ST,PINE BLUFF 71601	RV	0.358	0.43	0.43
39	29-05-09	931-15000-001	JOHNSON SANDRA M	1601 S OAK ST,PINE BLUFF 71601	CG	6.132	8.09	7.09
39	29-05-09	931-15001-000	JOHNSON SANDRA	1601 S OAK ST,PINE BLUFF 71601	CI	0.8	1.06	1.06
39	29-05-09	931-15003-000	TOWNSEND LODGE 1149 TR	PO BOX 5635,PINE BLUFF 71611-5635	EC	4.06	3.17	2.74
40	21-05-09	001-05317-000	WAR SAW FARM LLC	115 OVERLAND TRL,WHITE HALL 71602	AI	352.732	256.20	157.77
40	28-05-09	001-05362-000	WAR SAW FARM LLC	115 OVERLAND TRL,WHITE HALL 71602	AV	96.53	79.40	40.20

TOTALS 129,353.13 120,347.70

***TYPE CODES**

- Agriculture Improved AI
- Agriculture Vacant AV
- Agriculture Miscellaneous AM
- Residential Improved RI
- Residential Miscellaneous RM
- Residential Vacant RV
- Commercial Improved CI
- Commercial Miscellaneous CM
- Commercial Vacant CV
- Industrial Improved II
- Industrial Miscellaneous IM
- Industrial Vacant IV

MAP PAGE	SECTION TOWNSHIP RANGE	PARCEL NUMBER	OWNER NAME	* OWNER ADDRESS	*TYPE	ASSESSOR ACRE	GIS ACRE	LEVEED ACRE
----------	------------------------	---------------	------------	-----------------	-------	---------------	----------	-------------

Public Service PS
 Exempt EX
 Mineral MN
 Mobile home only MH
 Improvement only IO
 Void Parcel VP
 Reference Card RC