


# Leveed Areas of Southern Jefferson County, Arkansas

The Arkansas Levee Task Force was established by Executive Order 19-10. The order charged the Levee Task Force to study and analyze the current conditions of the state's levees; identify sources and requirements for funding the construction, repair, and maintenance of the levees; study prospective monitoring and reporting systems for maintenance of the levees; and review adequacy of current laws and organizational structure of the levee system and levee district boards.

The Task Force divided into four teams, with each focusing on the individual tasks in the Executive Order. Team One was assigned the responsibility of analyzing the current conditions of the levee systems. At its initial meeting and in subsequent meetings a recurring thread was the need for a complete view of the levee districts. At this time, there is no assemblage of where the levee districts are located. To better understand where the levee districts might be located the Arkansas Geographic Information Systems Office developed this report. This information provides local decision makers an improved view of areas that may need to be considered as a part of a levee district.



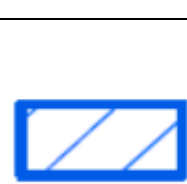
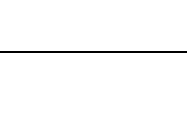




The maps and report on the following pages represent an analysis of the real estate tax parcels within the leveed areas of the county. The location of the levee and the leveed areas were derived from the National Levee Database maintained by the U.S. Army Corps of Engineers. The leveed area, derived from a terrain-based calculation, represents areas protected from flood waters that could be flooded if the levee did not exist. The leveed area was overlaid on the County Assessor Tax Parcel information and a report was prepared that quantifies the parcel owner, owner address, the type of parcel, the acreage of record, the acreage estimated from GIS mapping, the acreage of each parcel that is estimated to be covered by the leveed area.



Jami Cook Chair, Secretary, Department of Public Safety  
A.J. Gary Co-Chair, Director, Arkansas Division of Emergency Management  
Tommy Land Arkansas Land Commissioner  
Wes Ward Secretary, Department of Agriculture  
Larry Walther Secretary, Department of Finance and Administration  
Bruce Holland Director, Arkansas Natural Resources Commission  
Deidre Smith Director, Arkansas Waterways Commission  
Shelby Johnson Director, Geographic Information Office  
Senator Jason Rapert Senate Appointment  
Senator Gary Stubblefield Senate Appointment  
Representative Mary Bentley House Appointment  
Representative David Hillman House Appointment







County Judge Mark Thone Yell County  
County Judge Jeff Phillips Jackson County  
County Judge Mack Ball Chicot County  
County Clerk Pam Ennis Pope County  
Mayor Jimmy Witt Dardanelle – Yell County  
Mayor Shirley Washington Pine Bluff – Jefferson County  
Rob Rash St. Francis Levee Board  
Mike Lowe Representing Miller County  
Tim Ralston Representing Pope and Conway Counties  
Marty Shell Representing Sebastian and Crawford Counties  
Evan Teague Engineer, Farm Bureau  
Tommy Bond Engineer, Pulaski County  
Hal Kemp Attorney, Pulaski County

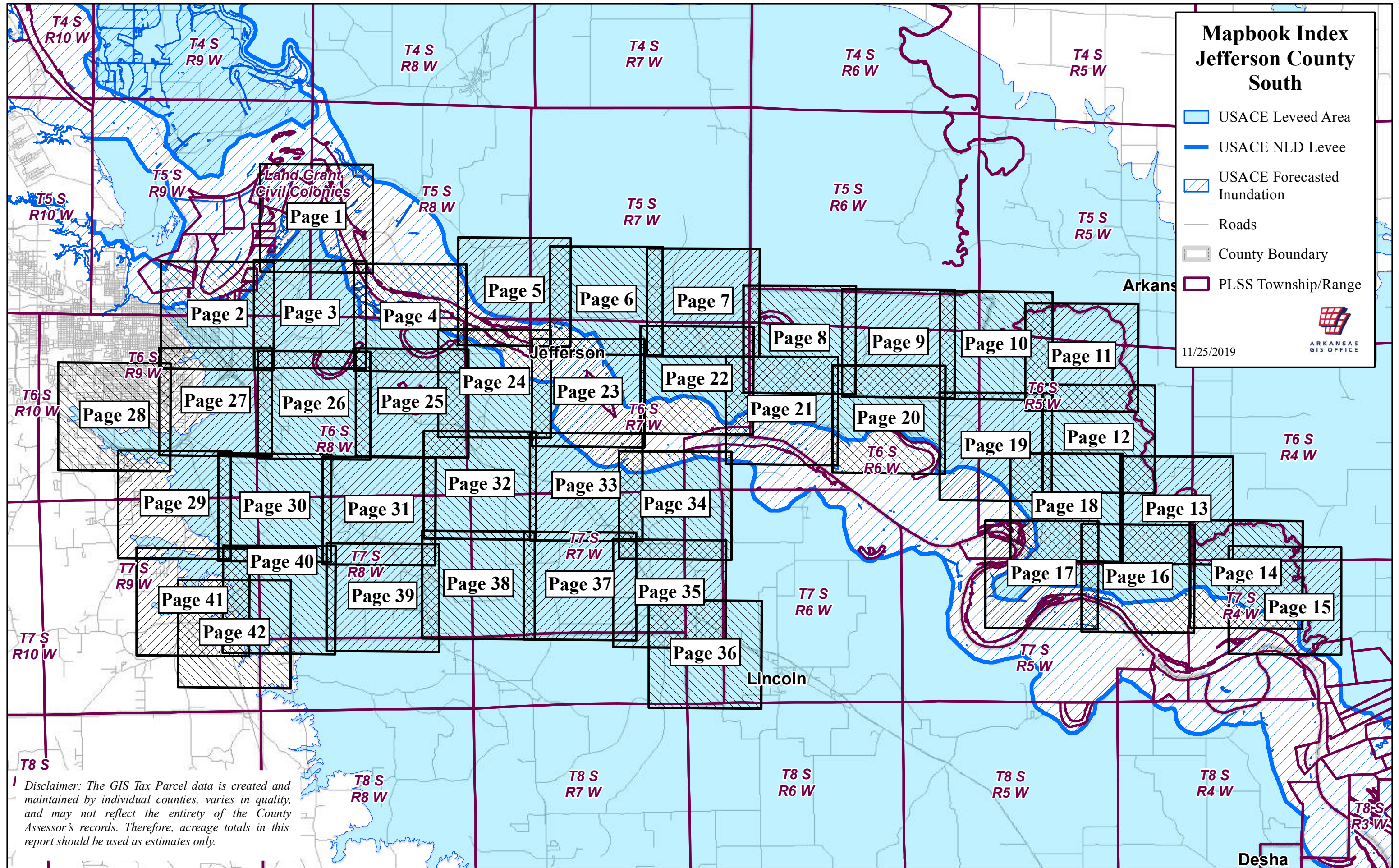
# Description of Map Elements

 <b>USACE Leveed Area</b>	U.S. Army Corps of Engineers Leveed Area - The leveed area represents areas protected from flood waters that could be flooded if the levee did not exist. The area is derived from a terrain-based calculation and Sourced from the National Levee Database.
 <b>USACE NLD Levee</b>	U.S. Army Corps of Engineers National Levee Database Levee – This layer represents the location of the main line or thread of the levee structure itself. Sourced from the National Levee Database
 <b>USACE Forecasted Inundation</b>	U.S. Army Corps of Engineers 2019 Forecasted Flood – This layer represents the June 2019, Arkansas River Flood areas that were forecasted to be under flood water. The forecast was derived from hydrologic modeling based upon the Arkansas River gauge levels, and terrain.
 <b>Roads</b>	This layer represents a combination of Interstate, U.S., State, County, and Municipal roads.
 <b>County Boundary</b>	This layer represents the current Arkansas County Boundaries.
 <b>PLSS Section</b>	PLSS Section represents the Public Land Survey System section. The sections are roughly one mile by one mile in size. County Assessors use this system as an index of real property, which aids in quickly locating the general vicinity of a tax parcel of real property.
 <b>PLSS Township / Range</b>	PLSS Township/Range represents the Townships and Ranges of the Public Land Survey System. The system is first organized by Townships and Ranges and then 36 Sections are contained within each Township and Range. Each Township / Range is roughly six miles by six miles.
 <b>Levee and Drainage Districts</b>	This layer represents the administrative boundary of levee or drainage districts. These are entities that were created in order to fund, construct and maintain Levee structures. These Districts can exist as Levee, Watershed, and/or Drainage Districts and are established via the County Court. They represent a geographic area of responsibility in regard to the maintenance and construction of Levee structures built to mitigate flooding. <b>NOTE:</b> The legal description of these districts was not readily available for ALL counties in the study area.



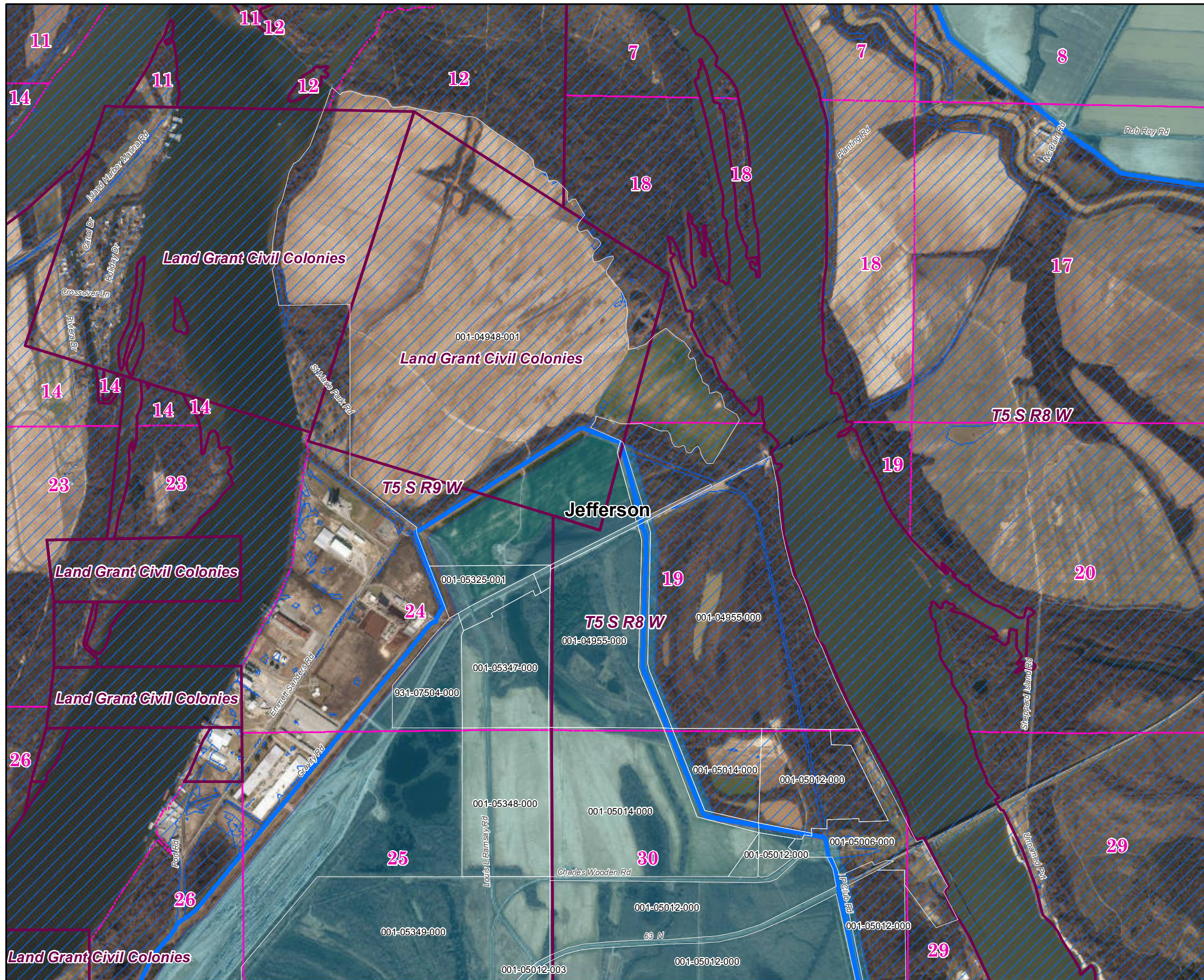
# Mapbook Index Jefferson County South

-  USACE Leveed Area
-  USACE NLD Levee
-  USACE Forecasted Inundation
-  Roads
-  County Boundary
-  PLSS Township/Range

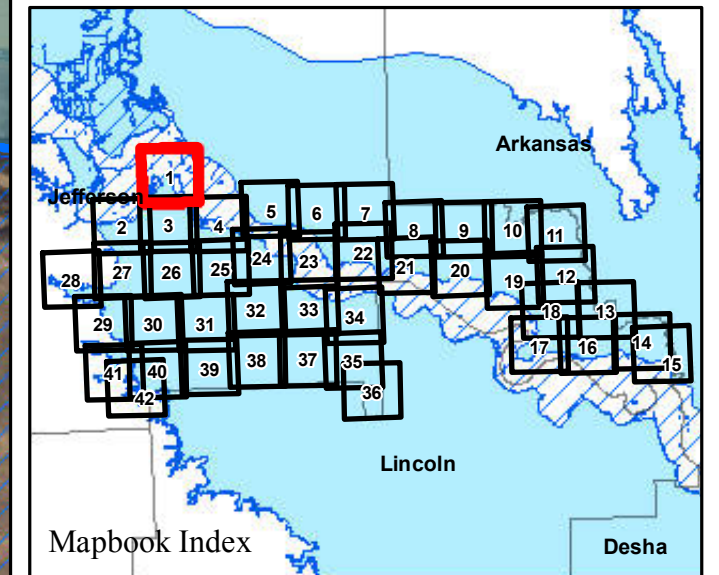


*Disclaimer: The GIS Tax Parcel data is created and maintained by individual counties, varies in quality, and may not reflect the entirety of the County Assessor's records. Therefore, acreage totals in this report should be used as estimates only.*



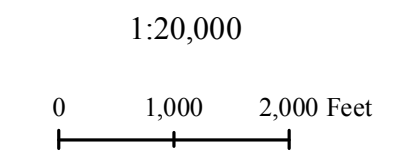


## Jefferson County (South) 2019 Leveed Area Parcels

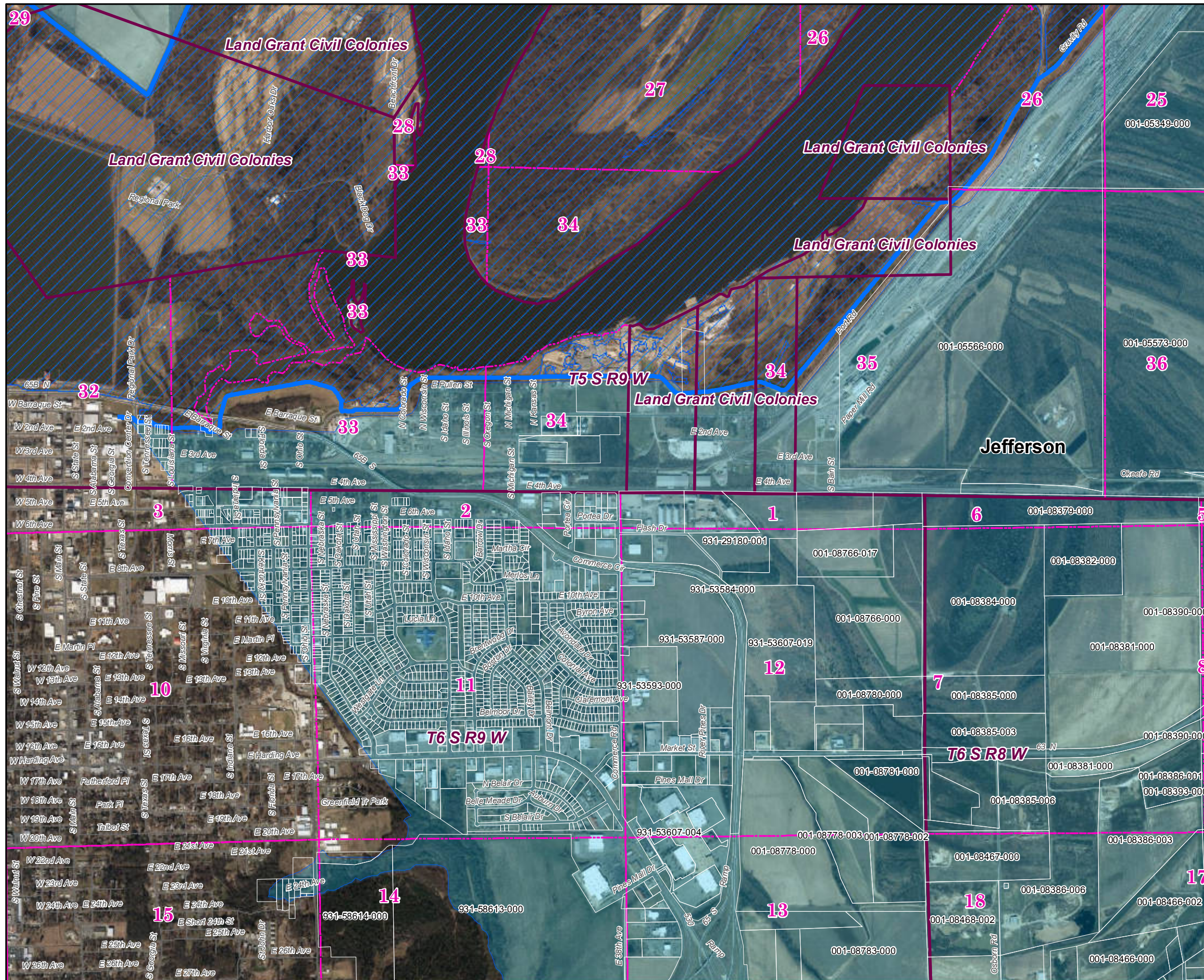


**Parcels Intersecting Leveed Area:**  
**Total Parcel Acreage= 142,219.96**  
**Acreage within Leveed Area= 134,372.45**  
 [Acreage within Inundation Area = 25,003.78.  
 Not shown. Parcel list available upon request.]

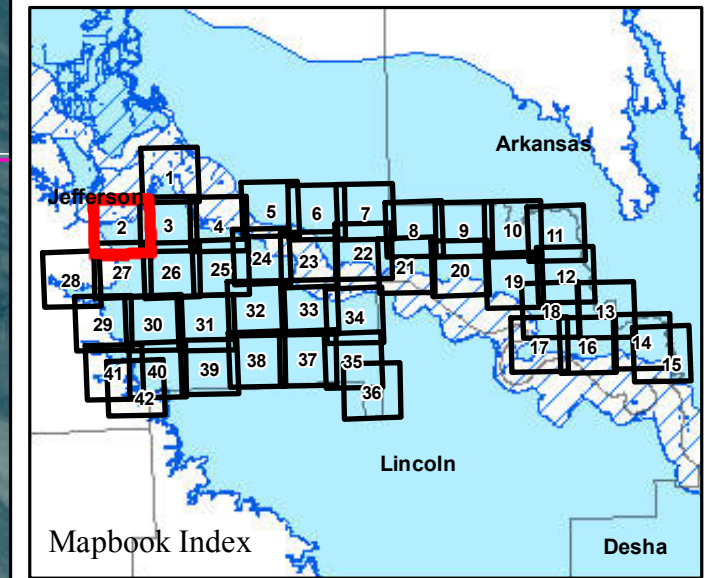
-  USACE Leveed Area
-  USACE NLD Levee
-  USACE Forecasted Inundation
-  Roads
-  County Boundary
-  PLSS Section
-  PLSS Township/Range





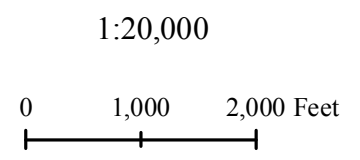


# Jefferson County (South) 2019 Leveed Area Parcels



**Parcels Intersecting Leveed Area:**  
**Total Parcel Acreage= 142,219.96**  
**Acreage within Leveed Area= 134,372.45**  
 [Acreage within Inundation Area = 25,003.78.  
 Not shown. Parcel list available upon request.]

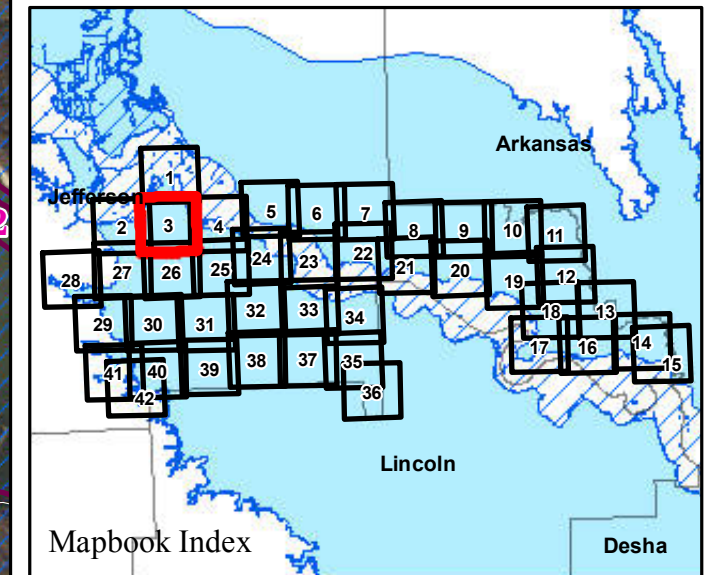
- USACE Leveed Area
- USACE NLD Levee
- ▨ USACE Forecasted Inundation
- Roads
- County Boundary
- PLSS Section
- PLSS Township/Range







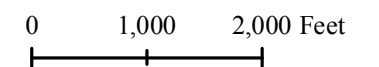
# Jefferson County (South) 2019 Leveed Area Parcels



**Parcels Intersecting Leveed Area:**  
**Total Parcel Acreage= 142,219.96**  
**Acreage within Leveed Area= 134,372.45**  
 [Acreage within Inundation Area = 25,003.78.  
 Not shown. Parcel list available upon request.]

- USACE Leveed Area
- USACE NLD Levee
- USACE Forecasted Inundation
- Roads
- County Boundary
- PLSS Section
- PLSS Township/Range

1:20,000



Page 3 of 42

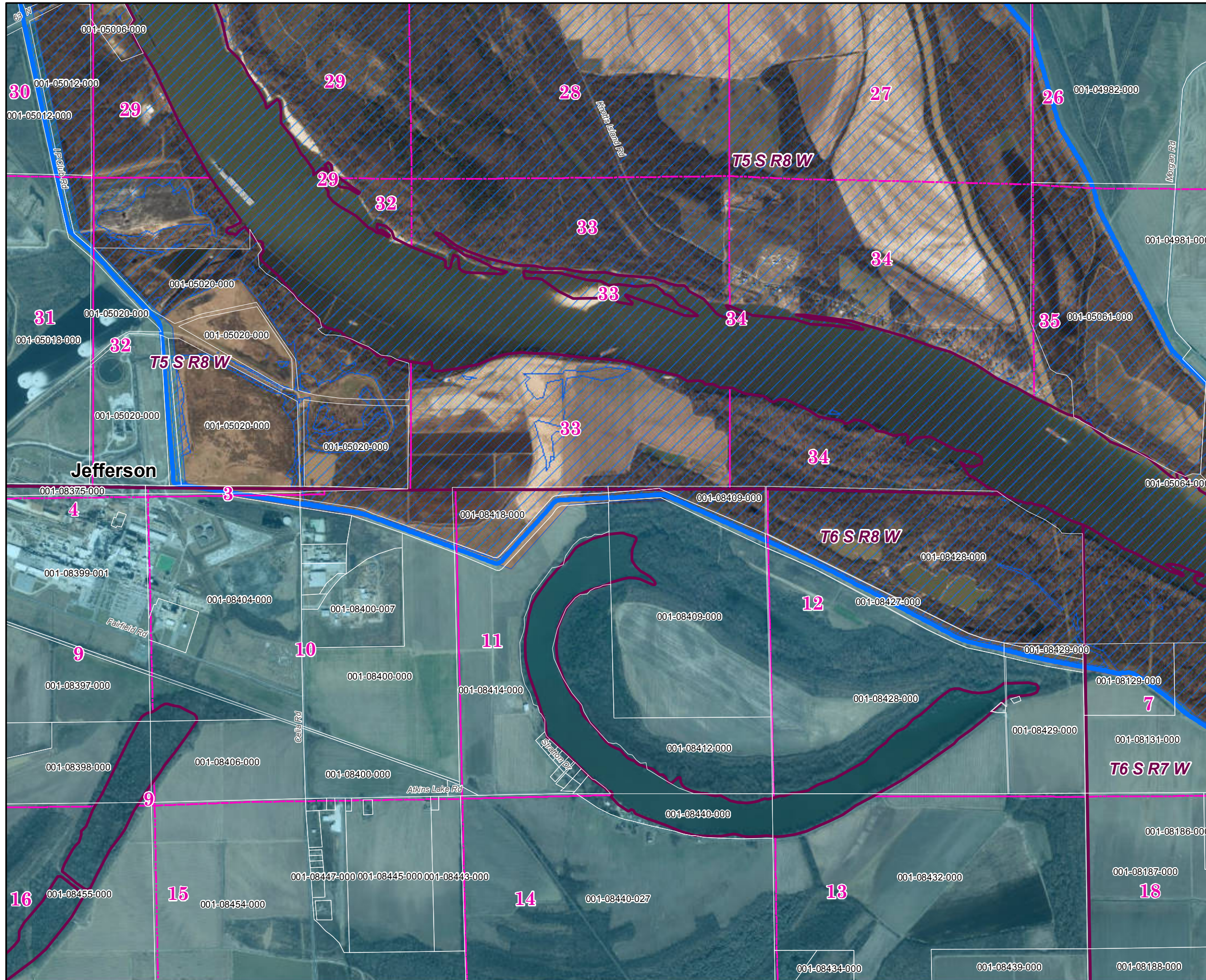
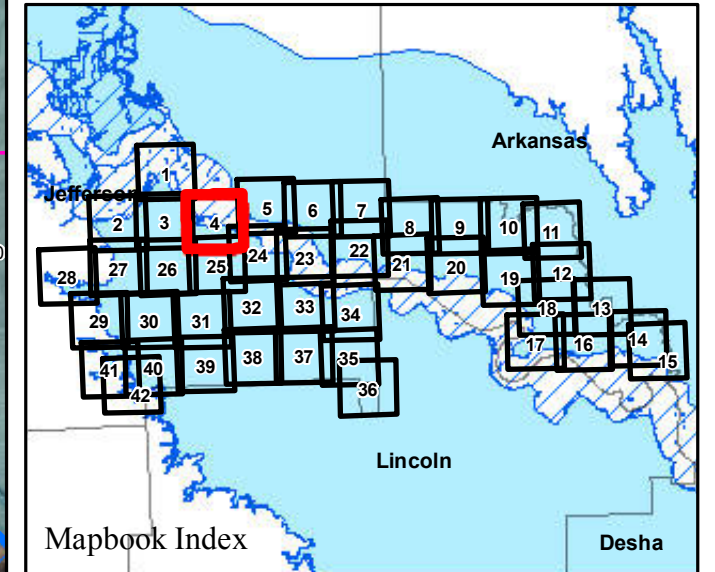
9/19/2019



ARKANSAS  
GIS OFFICE



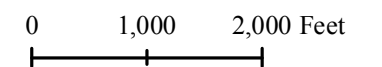
# Jefferson County (South) 2019 Leveed Area Parcels



**Parcels Intersecting Leveed Area:**  
**Total Parcel Acreage= 142,219.96**  
**Acreage within Leveed Area= 134,372.45**  
 [Acreage within Inundation Area = 25,003.78.  
 Not shown. Parcel list available upon request.]

- USACE Leveed Area
- USACE NLD Levee
- USACE Forecasted Inundation
- Roads
- County Boundary
- PLSS Section
- PLSS Township/Range

1:20,000



Page 4 of 42

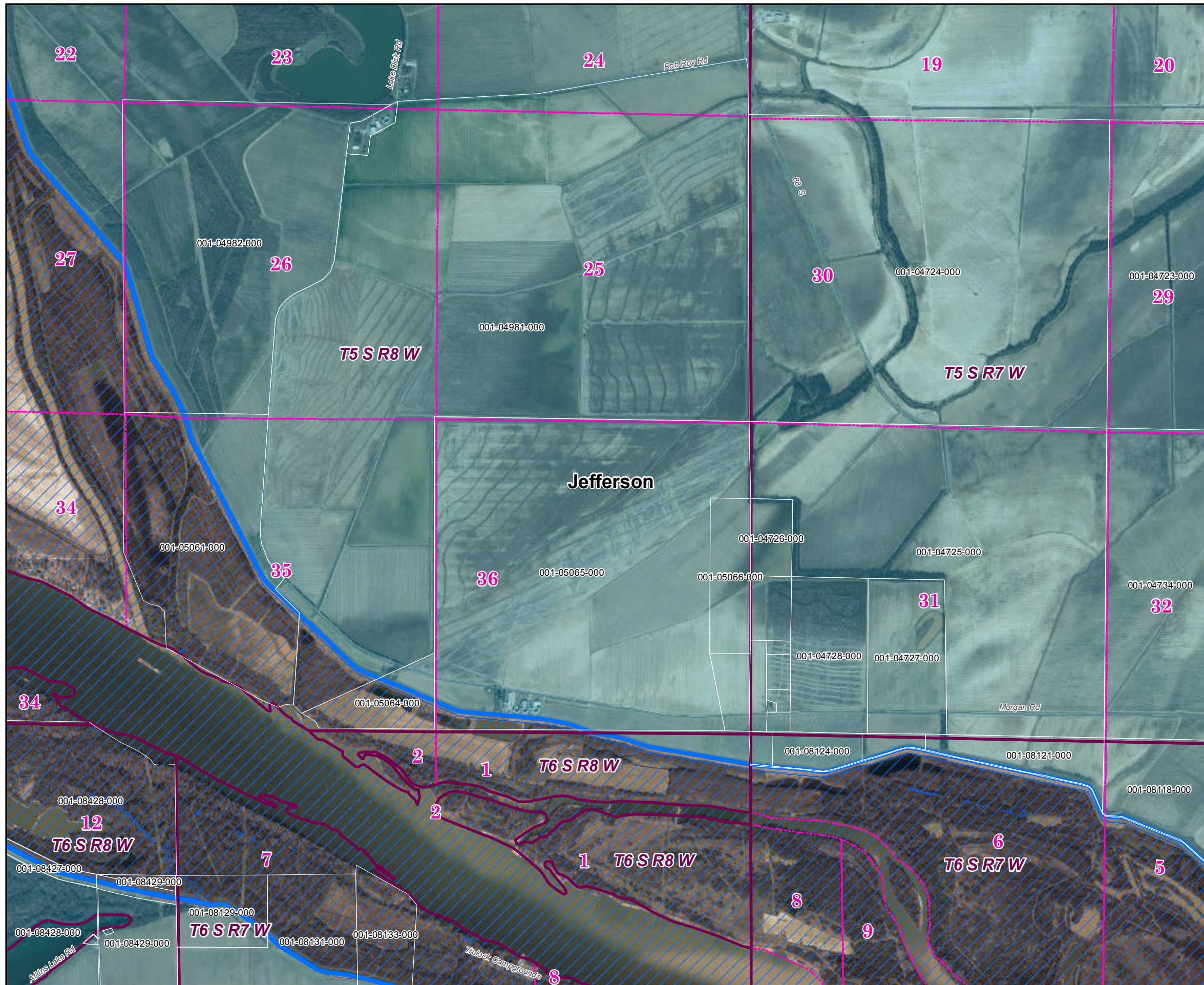
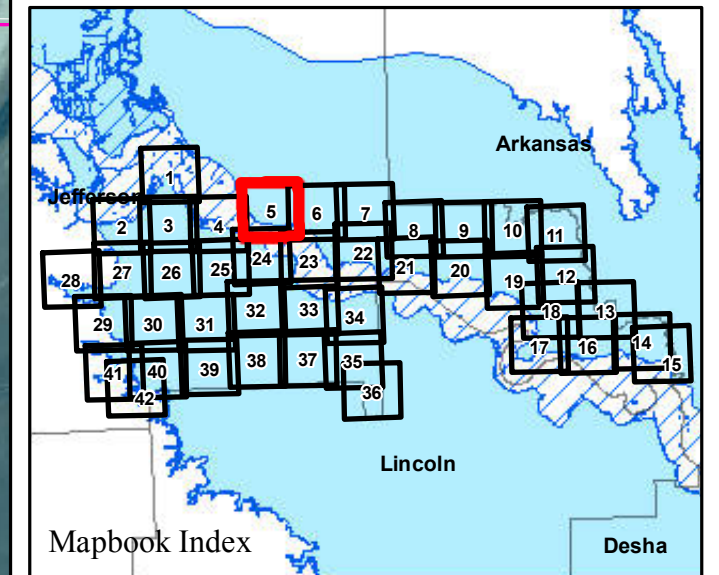
9/19/2019



ARKANSAS  
GIS OFFICE

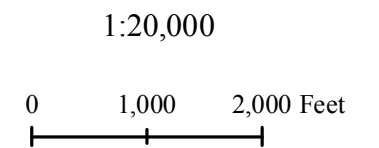


# Jefferson County (South) 2019 Leveed Area Parcels



**Parcels Intersecting Leveed Area:**  
**Total Parcel Acreage= 142,219.96**  
**Acreage within Leveed Area= 134,372.45**  
 [Acreage within Inundation Area = 25,003.78.  
 Not shown. Parcel list available upon request.]

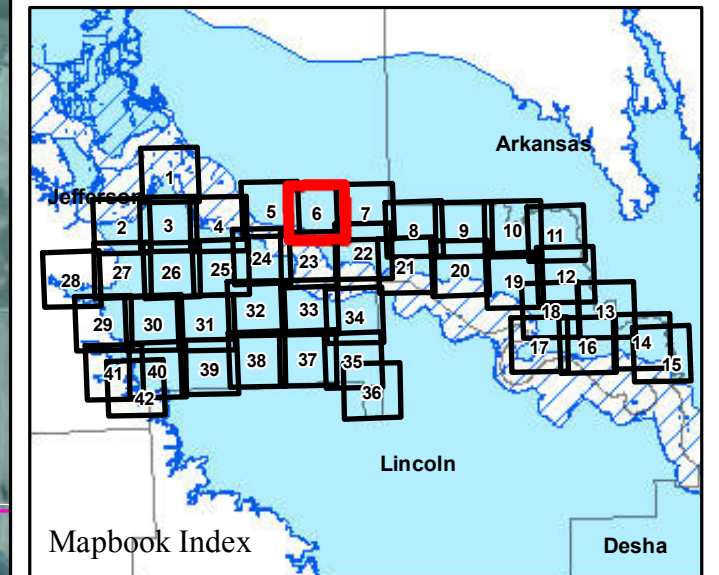
- USACE Leveed Area
- USACE NLD Levee
- USACE Forecasted Inundation
- Roads
- County Boundary
- PLSS Section
- PLSS Township/Range








## Jefferson County (South) 2019 Leveed Area Parcels



**Parcels Intersecting Leveed Area:**  
**Total Parcel Acreage= 142,219.96**  
**Acreage within Leveed Area= 134,372.45**  
 [Acreage within Inundation Area = 25,003.78.  
 Not shown. Parcel list available upon request.]

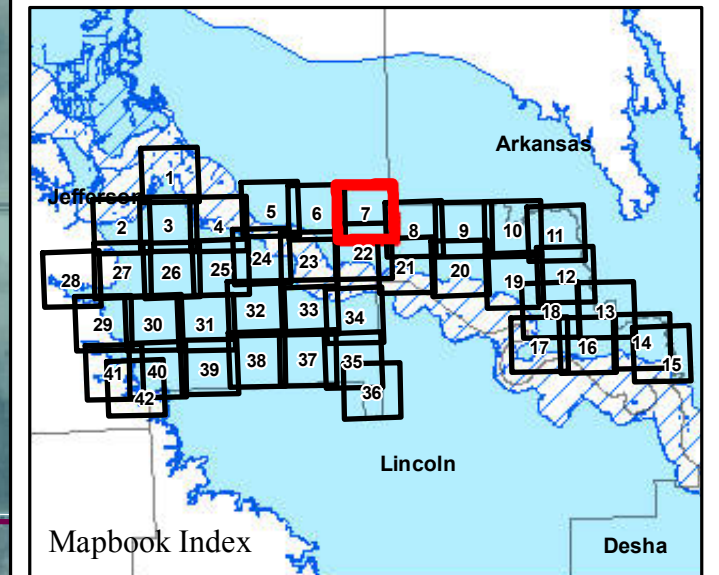
- USACE Leveed Area
- USACE NLD Levee
- USACE Forecasted Inundation
- Roads
- County Boundary
- PLSS Section
- PLSS Township/Range







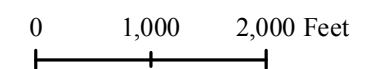
## Jefferson County (South) 2019 Leveed Area Parcels



**Parcels Intersecting Leveed Area:**  
**Total Parcel Acreage= 142,219.96**  
**Acreage within Leveed Area= 134,372.45**  
 [Acreage within Inundation Area = 25,003.78.  
 Not shown. Parcel list available upon request.]

-  USACE Leveed Area
-  USACE NLD Levee
-  USACE Forecasted Inundation
-  Roads
-  County Boundary
-  PLSS Section
-  PLSS Township/Range

1:20,000



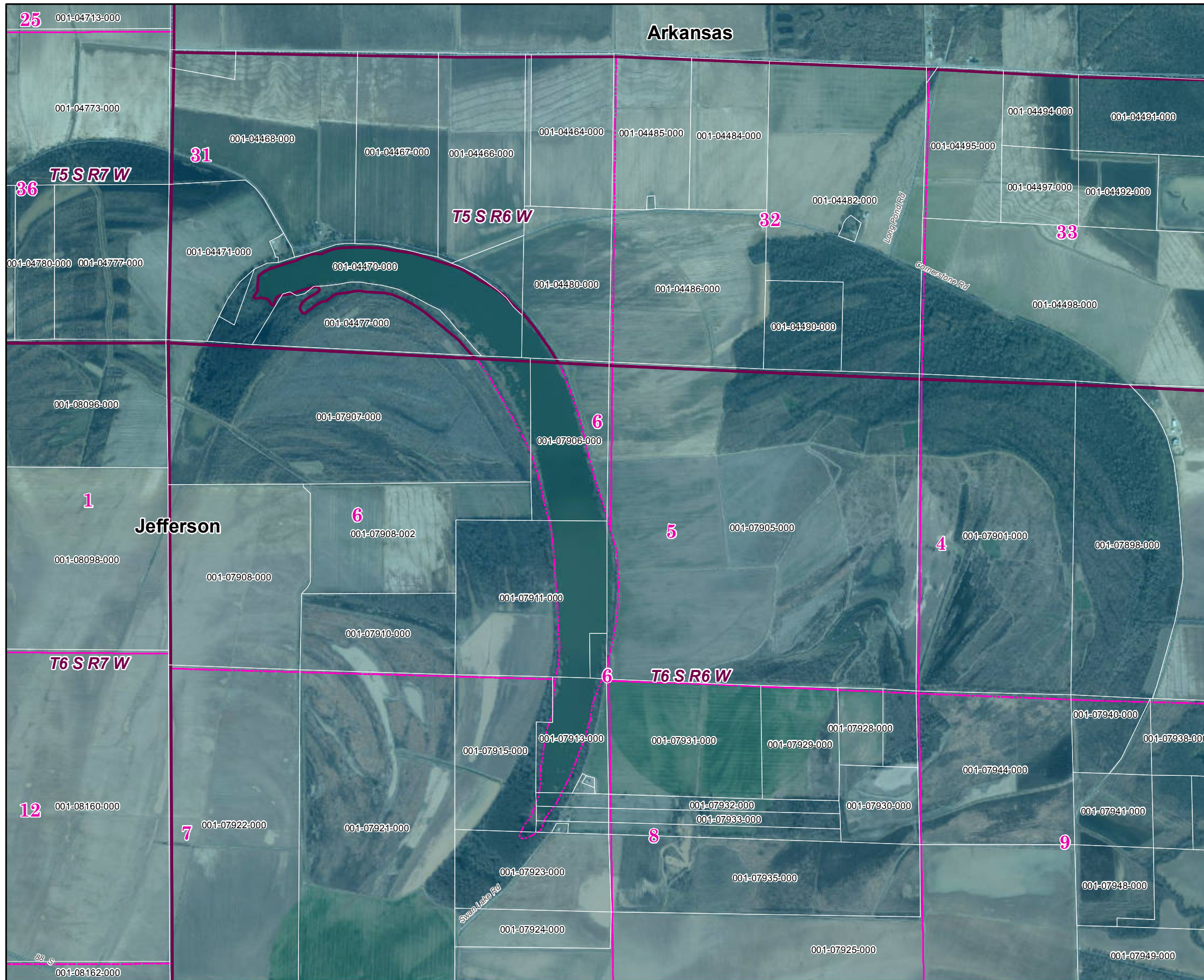
Page 7 of 42

9/19/2019

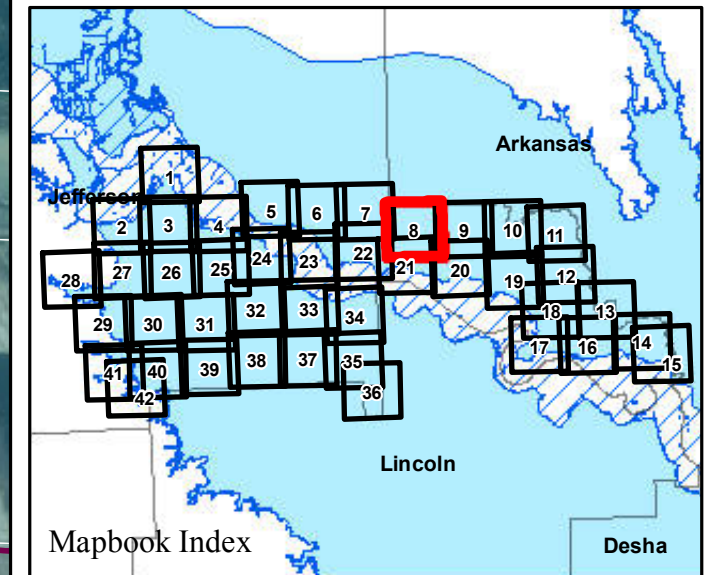


ARKANSAS  
GIS OFFICE



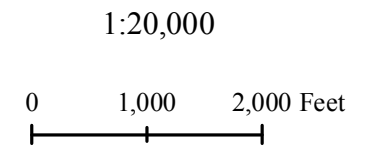


## Jefferson County (South) 2019 Leveed Area Parcels



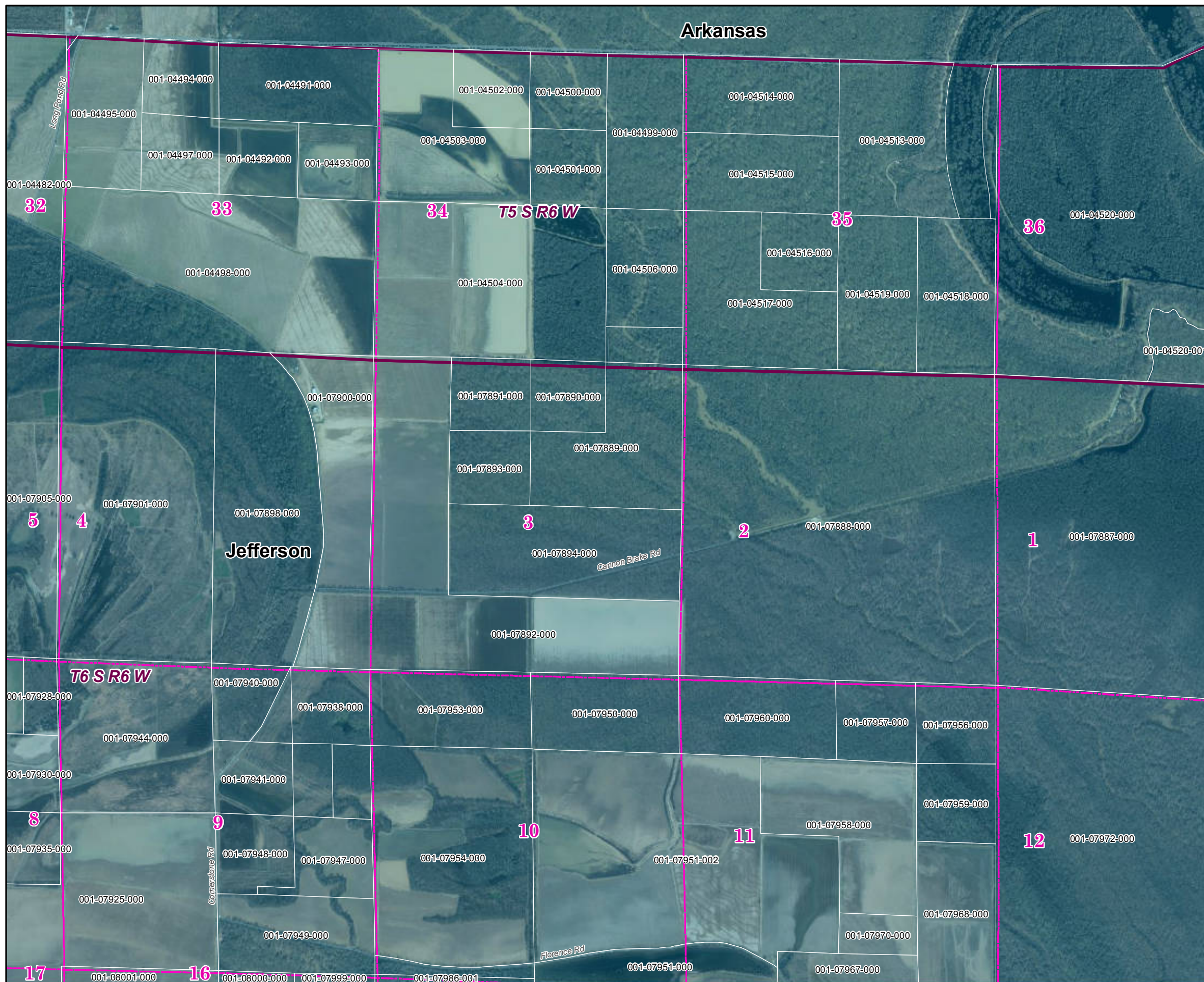
**Parcels Intersecting Leveed Area:**  
**Total Parcel Acreage= 142,219.96**  
**Acreage within Leveed Area= 134,372.45**  
 [Acreage within Inundation Area = 25,003.78.  
 Not shown. Parcel list available upon request.]

-  USACE Leveed Area
-  USACE NLD Levee
-  USACE Forecasted Inundation
-  Roads
-  County Boundary
-  PLSS Section
-  PLSS Township/Range

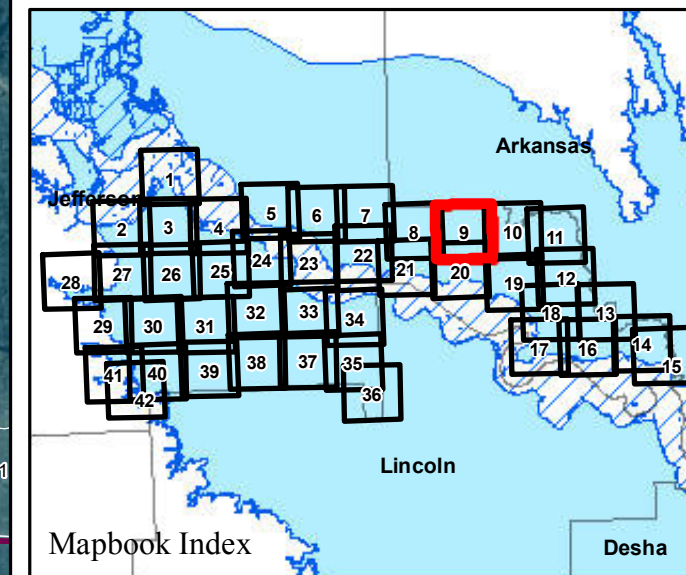




Arkansas



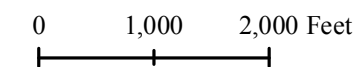
Jefferson County (South)  
2019 Leveed Area Parcels



**Parcels Intersecting Leveed Area:**  
**Total Parcel Acreage= 142,219.96**  
**Acreage within Leveed Area= 134,372.45**  
 [Acreage within Inundation Area = 25,003.78.  
 Not shown. Parcel list available upon request.]

- USACE Leveed Area
- USACE NLD Levee
- USACE Forecasted Inundation
- Roads
- County Boundary
- PLSS Section
- PLSS Township/Range

1:20,000



Page 9 of 42

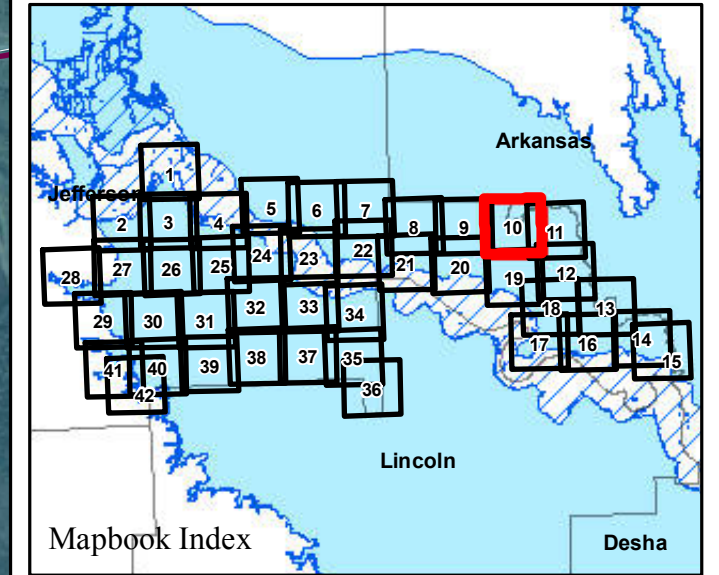
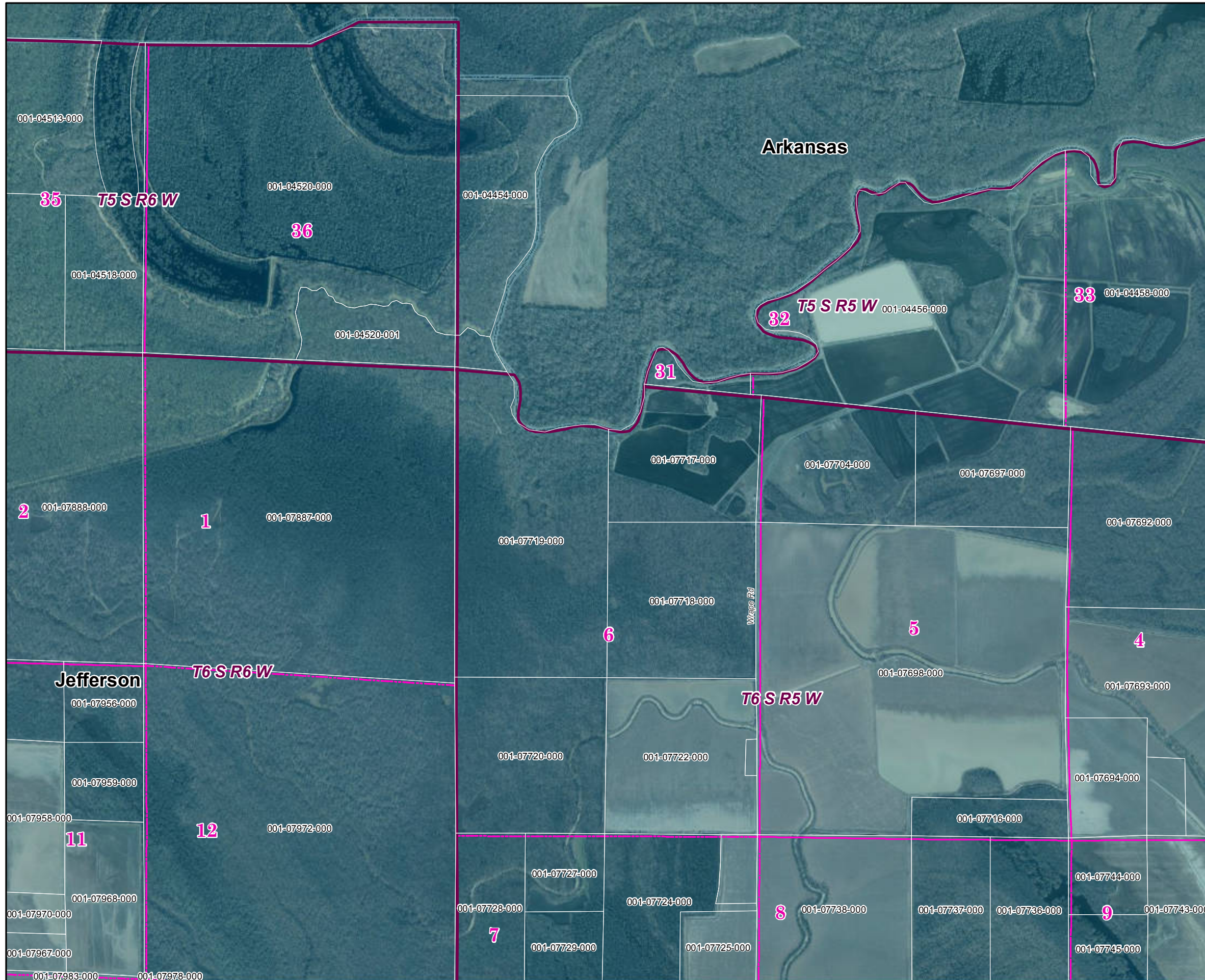
9/19/2019



ARKANSAS  
GIS OFFICE

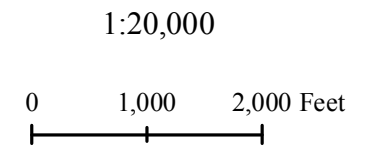


# Jefferson County (South) 2019 Leveed Area Parcels



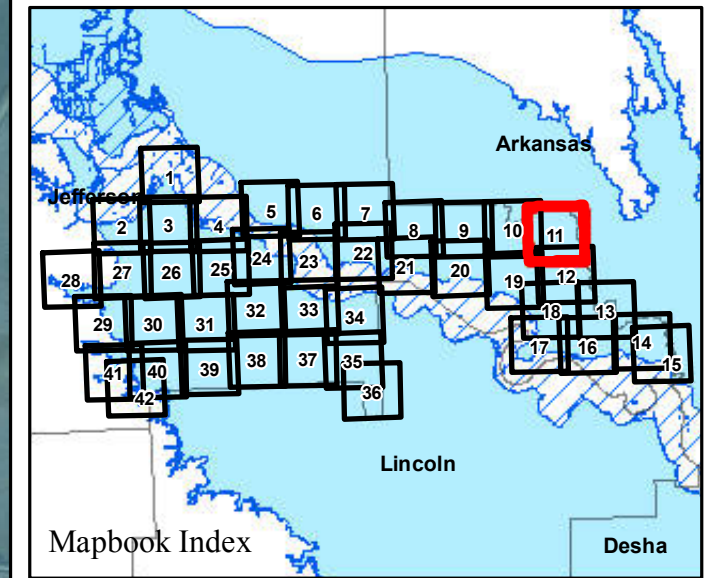
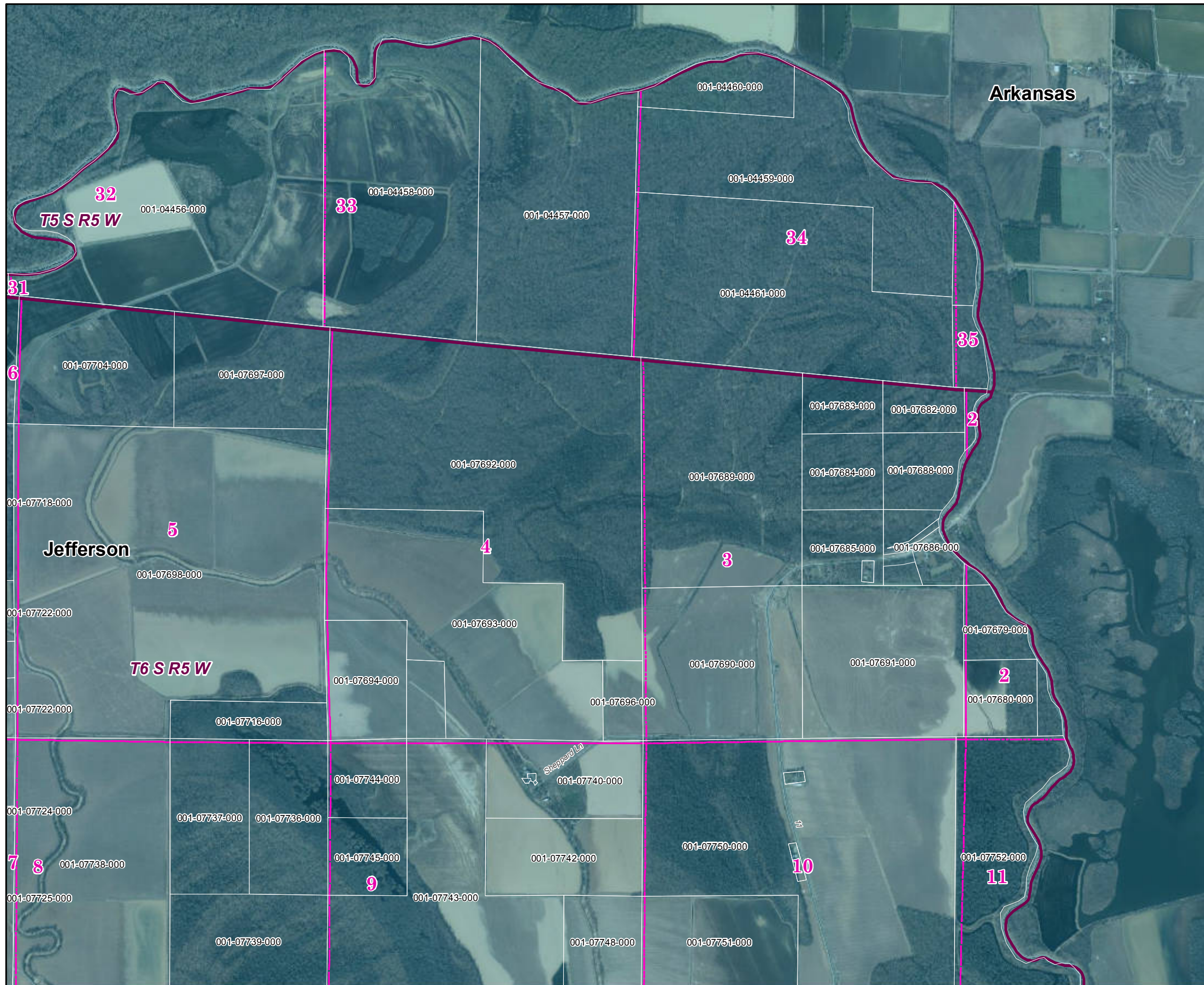
**Parcels Intersecting Leveed Area:**  
**Total Parcel Acreage= 142,219.96**  
**Acreage within Leveed Area= 134,372.45**  
 [Acreage within Inundation Area = 25,003.78.  
 Not shown. Parcel list available upon request.]

- USACE Leveed Area
- USACE NLD Levee
- ▨ USACE Forecasted Inundation
- Roads
- County Boundary
- PLSS Section
- PLSS Township/Range



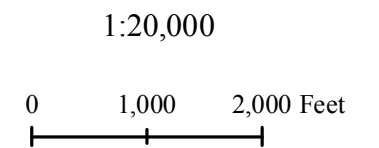


# Jefferson County (South) 2019 Leveed Area Parcels

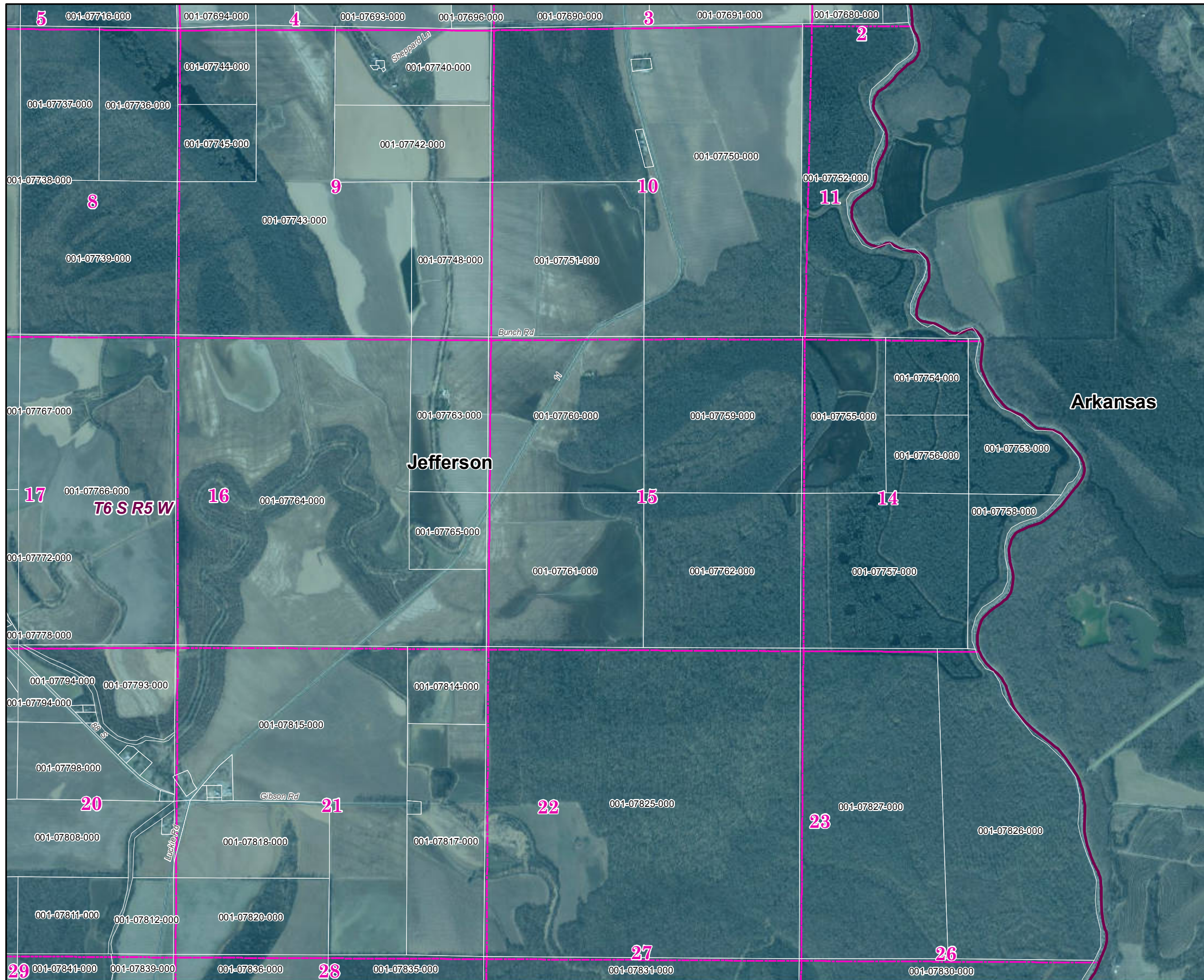


**Parcels Intersecting Leveed Area:**  
**Total Parcel Acreage= 142,219.96**  
**Acreage within Leveed Area= 134,372.45**  
 [Acreage within Inundation Area = 25,003.78.  
 Not shown. Parcel list available upon request.]

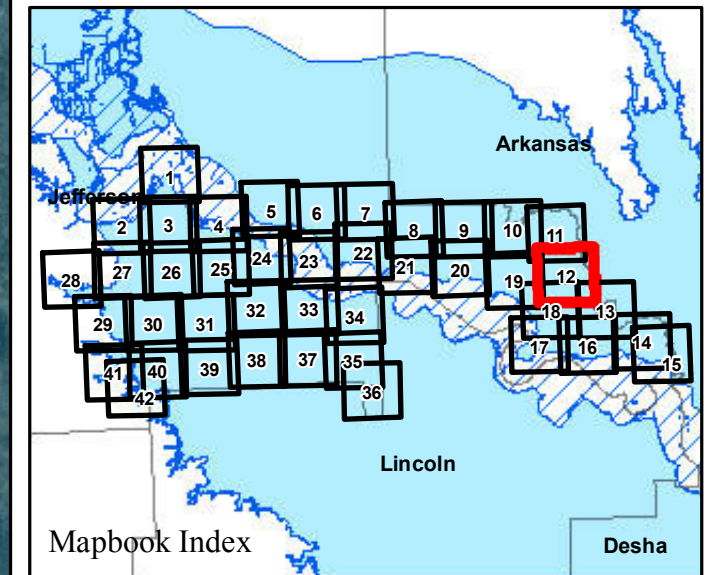
- USACE Leveed Area
- USACE NLD Levee
- ▨ USACE Forecasted Inundation
- Roads
- ▭ County Boundary
- ▭ PLSS Section
- ▭ PLSS Township/Range





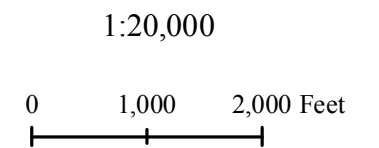


## Jefferson County (South) 2019 Leveed Area Parcels

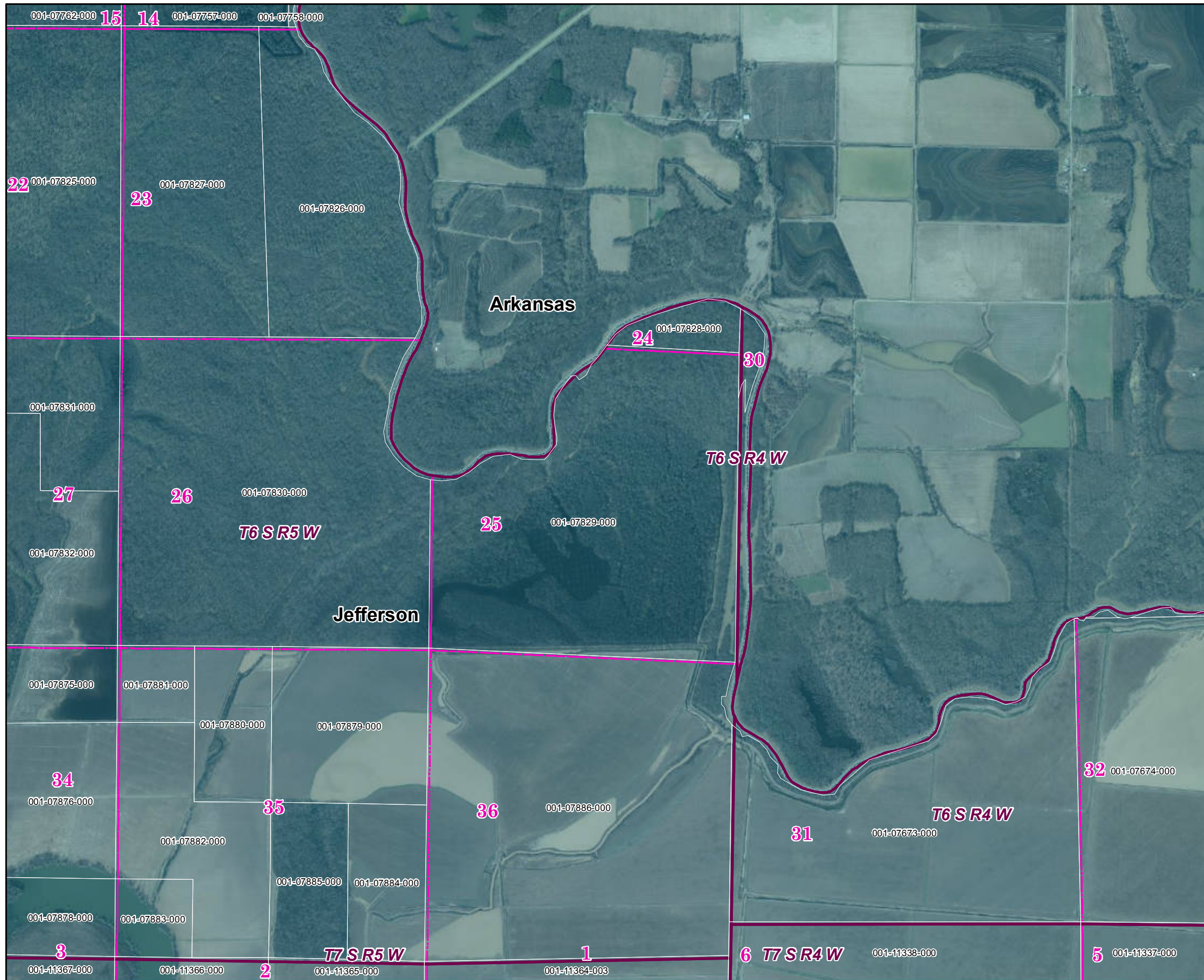


**Parcels Intersecting Leveed Area:**  
**Total Parcel Acreage= 142,219.96**  
**Acreage within Leveed Area= 134,372.45**  
 [Acreage within Inundation Area = 25,003.78.  
 Not shown. Parcel list available upon request.]

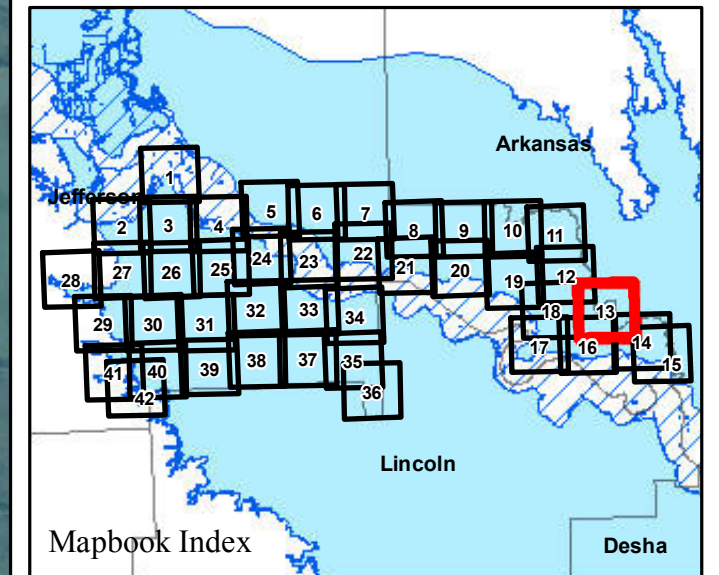
-  USACE Leveed Area
-  USACE NLD Levee
-  USACE Forecasted Inundation
-  Roads
-  County Boundary
-  PLSS Section
-  PLSS Township/Range







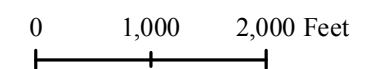
## Jefferson County (South) 2019 Leveed Area Parcels



**Parcels Intersecting Leveed Area:**  
**Total Parcel Acreage= 142,219.96**  
**Acreage within Leveed Area= 134,372.45**  
 [Acreage within Inundation Area = 25,003.78.  
 Not shown. Parcel list available upon request.]

- USACE Leveed Area
- USACE NLD Levee
- USACE Forecasted Inundation
- Roads
- County Boundary
- PLSS Section
- PLSS Township/Range

1:20,000



Page 13 of 42

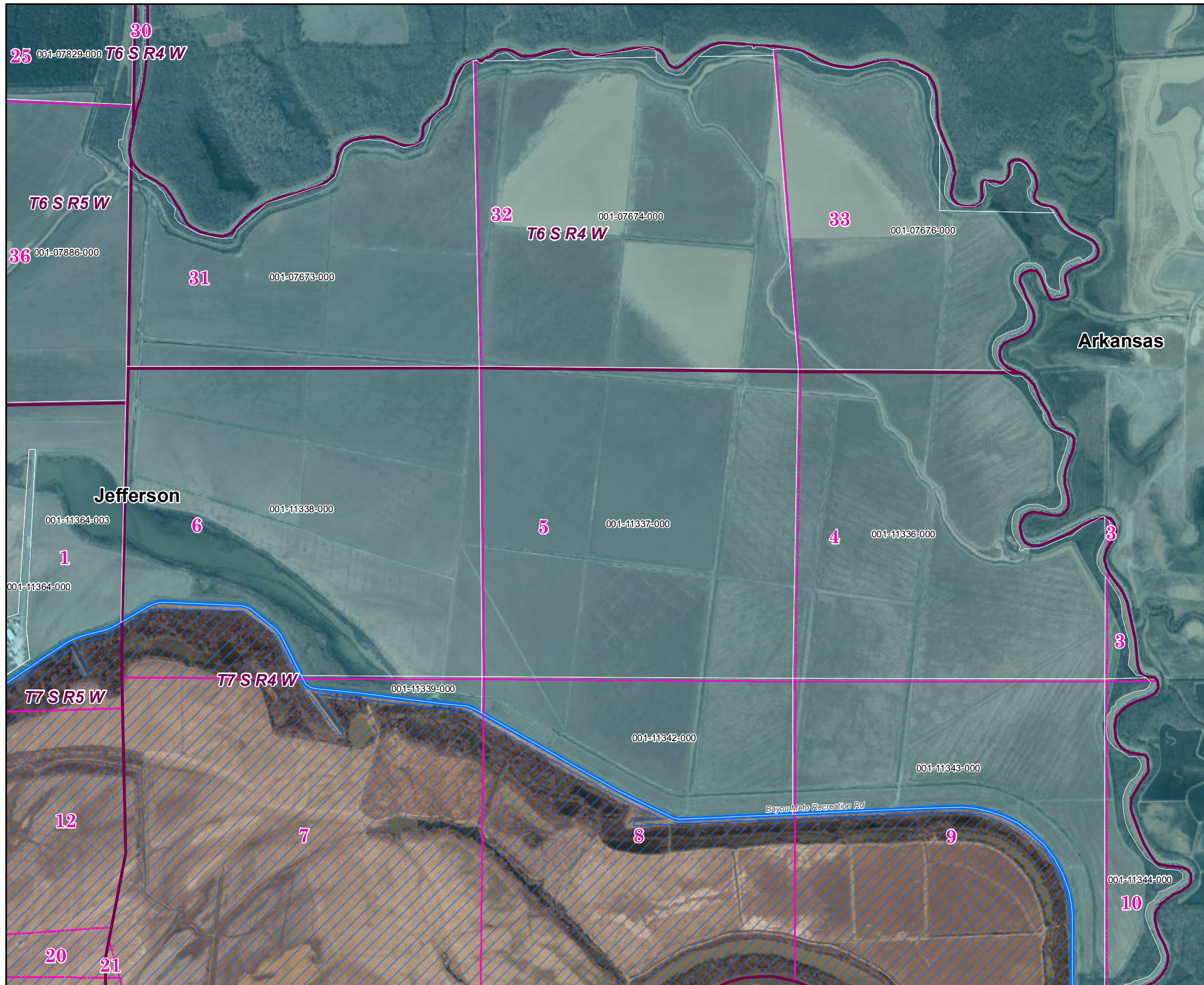
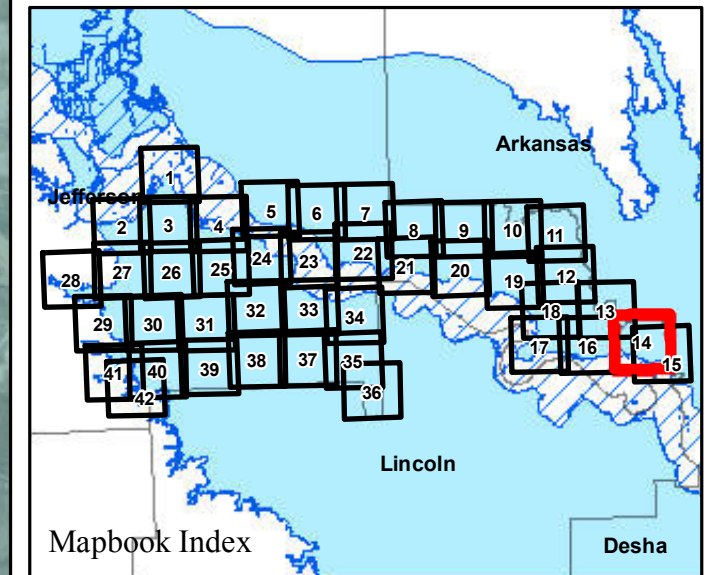
9/19/2019



ARKANSAS  
GIS OFFICE



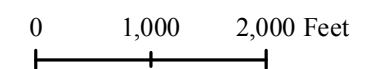
# Jefferson County (South) 2019 Leveed Area Parcels



**Parcels Intersecting Leveed Area:**  
**Total Parcel Acreage= 142,219.96**  
**Acreage within Leveed Area= 134,372.45**  
 [Acreage within Inundation Area = 25,003.78.  
 Not shown. Parcel list available upon request.]

- USACE Leveed Area
- USACE NLD Levee
- USACE Forecasted Inundation
- Roads
- County Boundary
- PLSS Section
- PLSS Township/Range

1:20,000



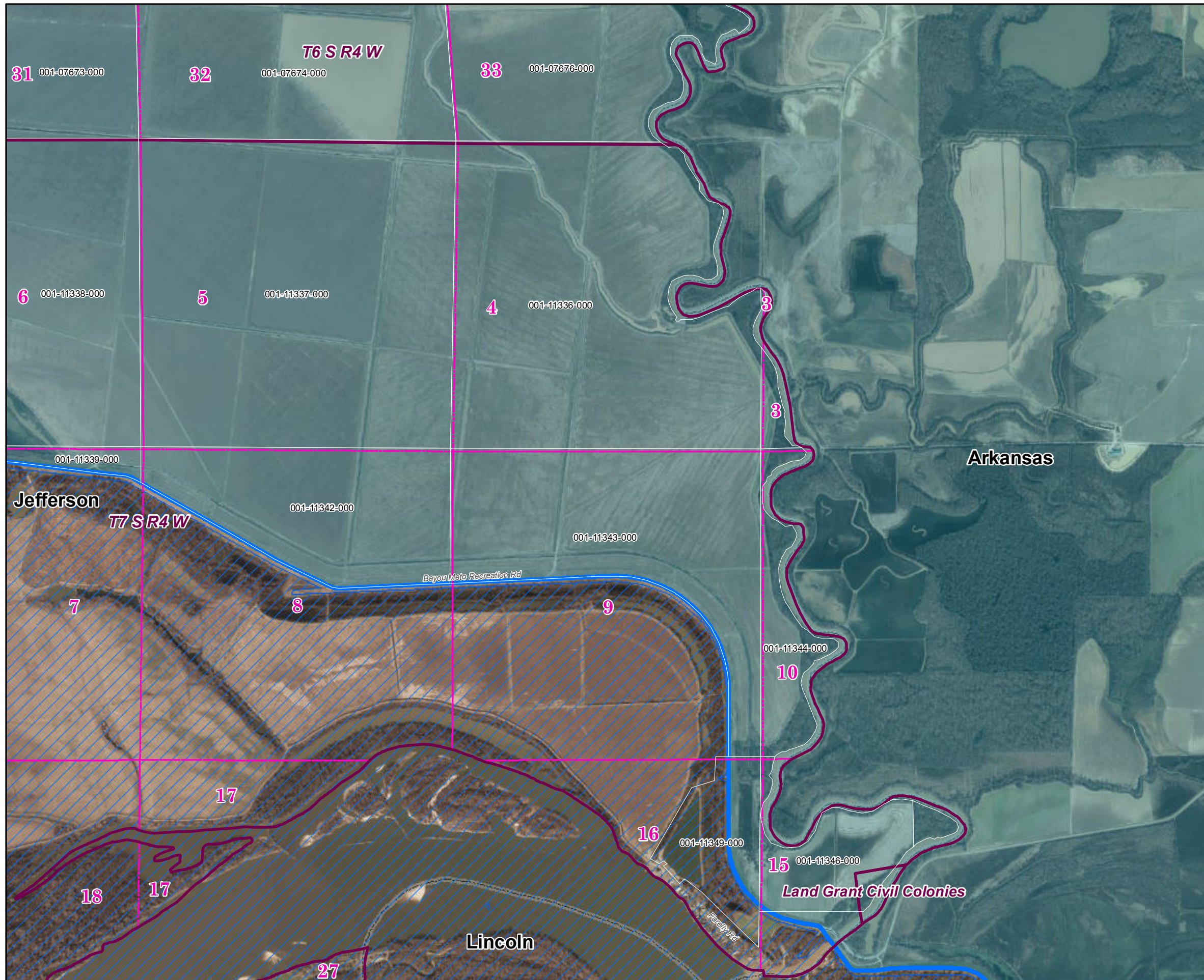
Page 14 of 42

9/19/2019

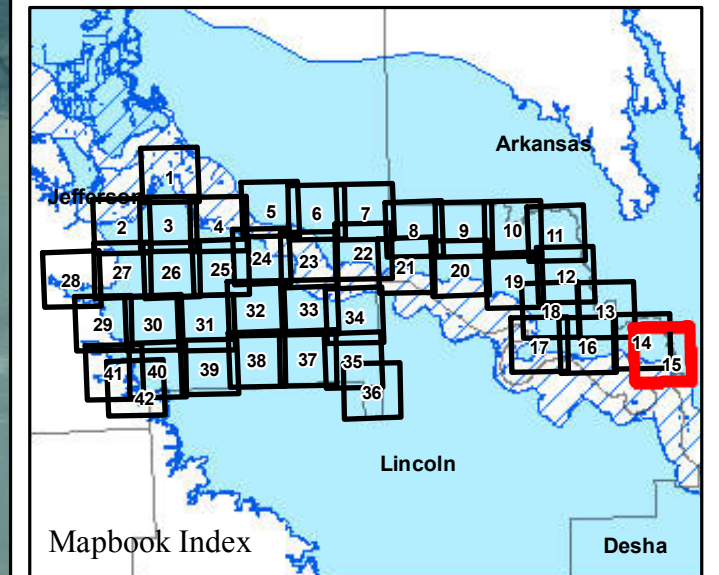


ARKANSAS  
GIS OFFICE





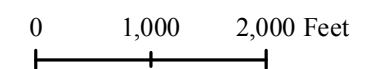
## Jefferson County (South) 2019 Leveed Area Parcels



**Parcels Intersecting Leveed Area:**  
**Total Parcel Acreage= 142,219.96**  
**Acreage within Leveed Area= 134,372.45**  
 [Acreage within Inundation Area = 25,003.78.  
 Not shown. Parcel list available upon request.]

- USACE Leveed Area
- USACE NLD Levee
- USACE Forecasted Inundation
- Roads
- County Boundary
- PLSS Section
- PLSS Township/Range

1:20,000



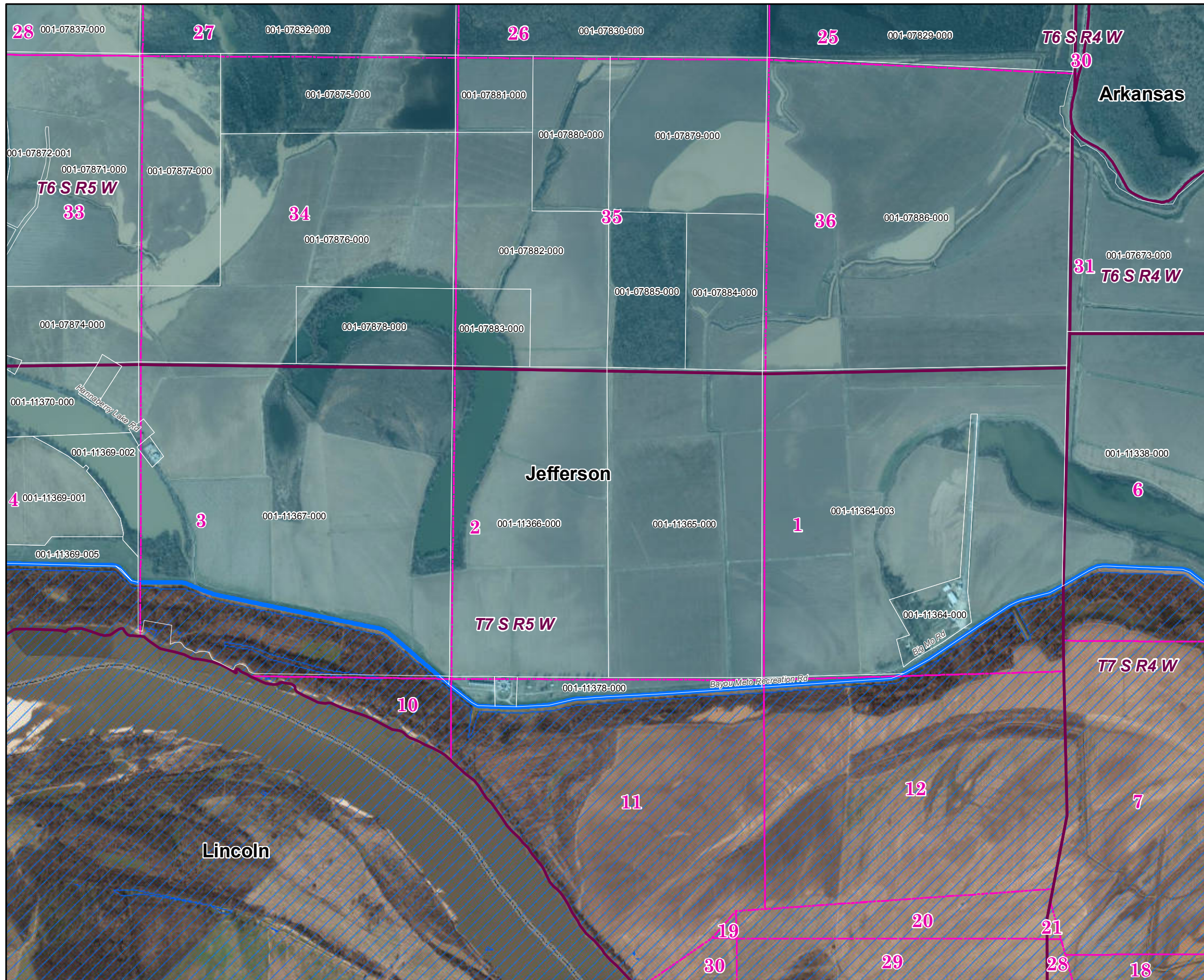
Page 15 of 42

9/19/2019

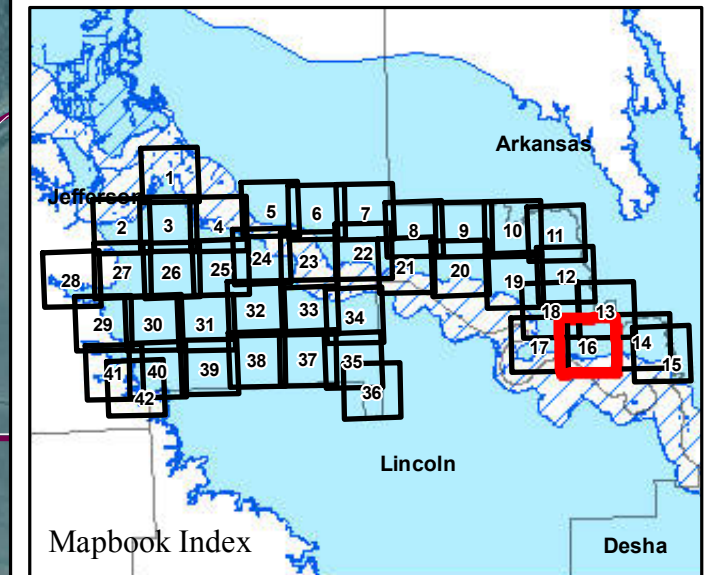


ARKANSAS  
GIS OFFICE



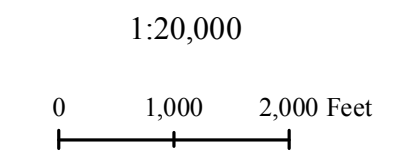


## Jefferson County (South) 2019 Leveed Area Parcels

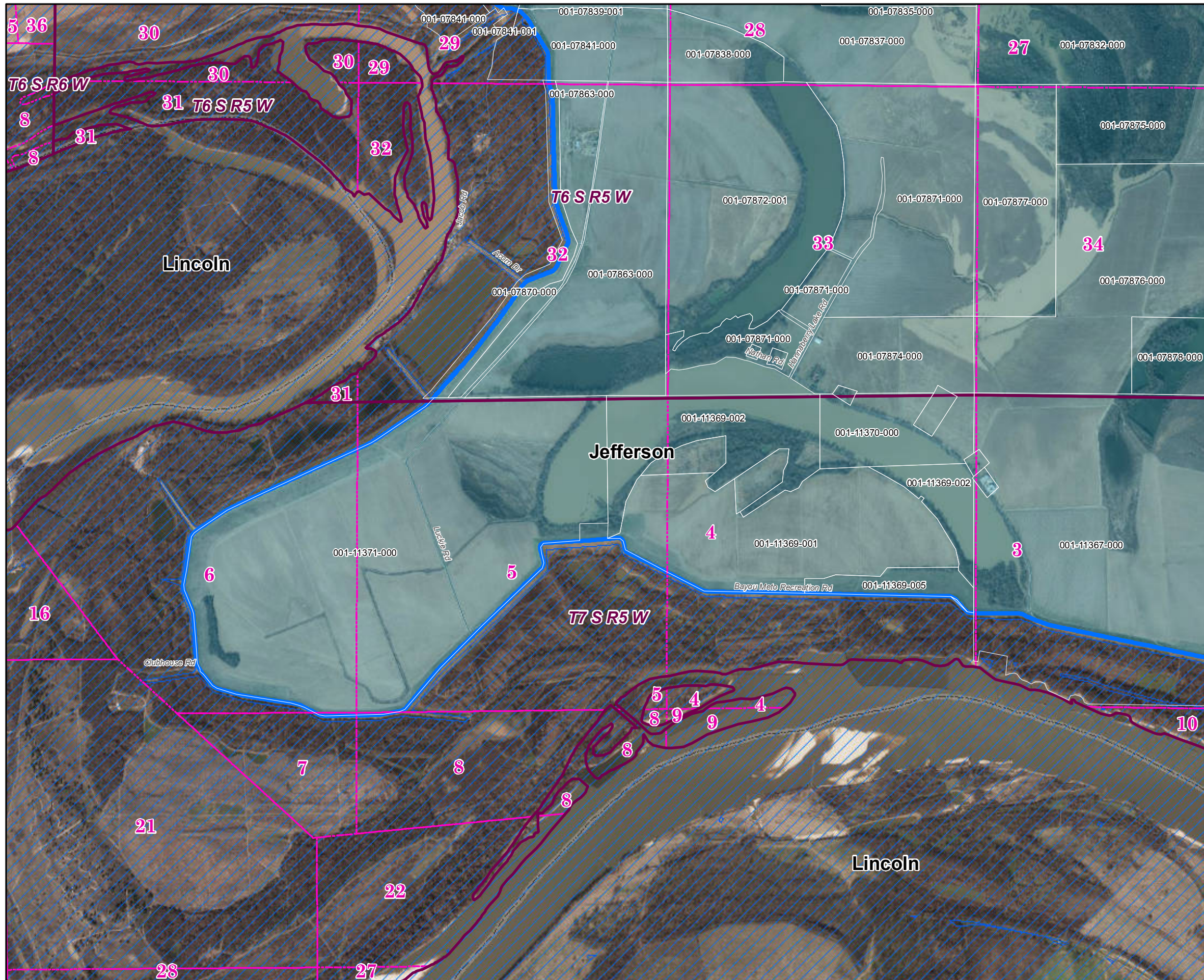


**Parcels Intersecting Leveed Area:**  
**Total Parcel Acreage= 142,219.96**  
**Acreage within Leveed Area= 134,372.45**  
 [Acreage within Inundation Area = 25,003.78.  
 Not shown. Parcel list available upon request.]

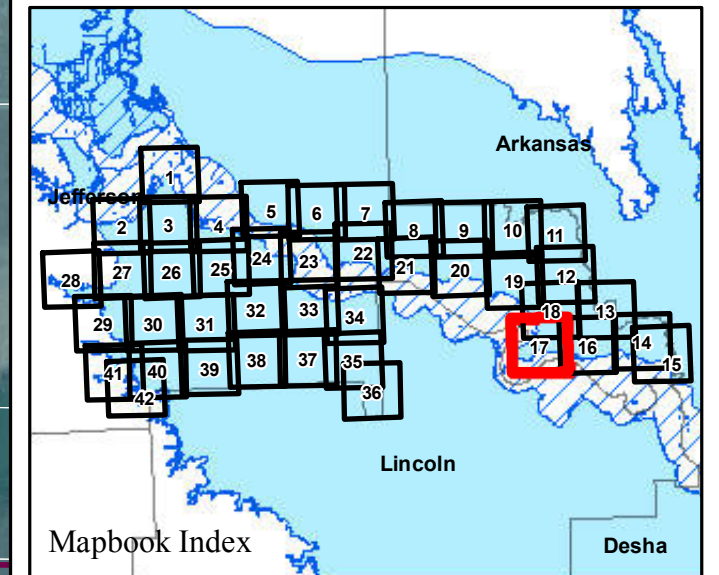
- USACE Leveed Area
- USACE NLD Levee
- USACE Forecasted Inundation
- Roads
- County Boundary
- PLSS Section
- PLSS Township/Range







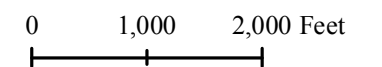
## Jefferson County (South) 2019 Leveed Area Parcels



**Parcels Intersecting Leveed Area:**  
**Total Parcel Acreage= 142,219.96**  
**Acreage within Leveed Area= 134,372.45**  
 [Acreage within Inundation Area = 25,003.78.  
 Not shown. Parcel list available upon request.]

- USACE Leveed Area
- USACE NLD Levee
- USACE Forecasted Inundation
- Roads
- County Boundary
- PLSS Section
- PLSS Township/Range

1:20,000



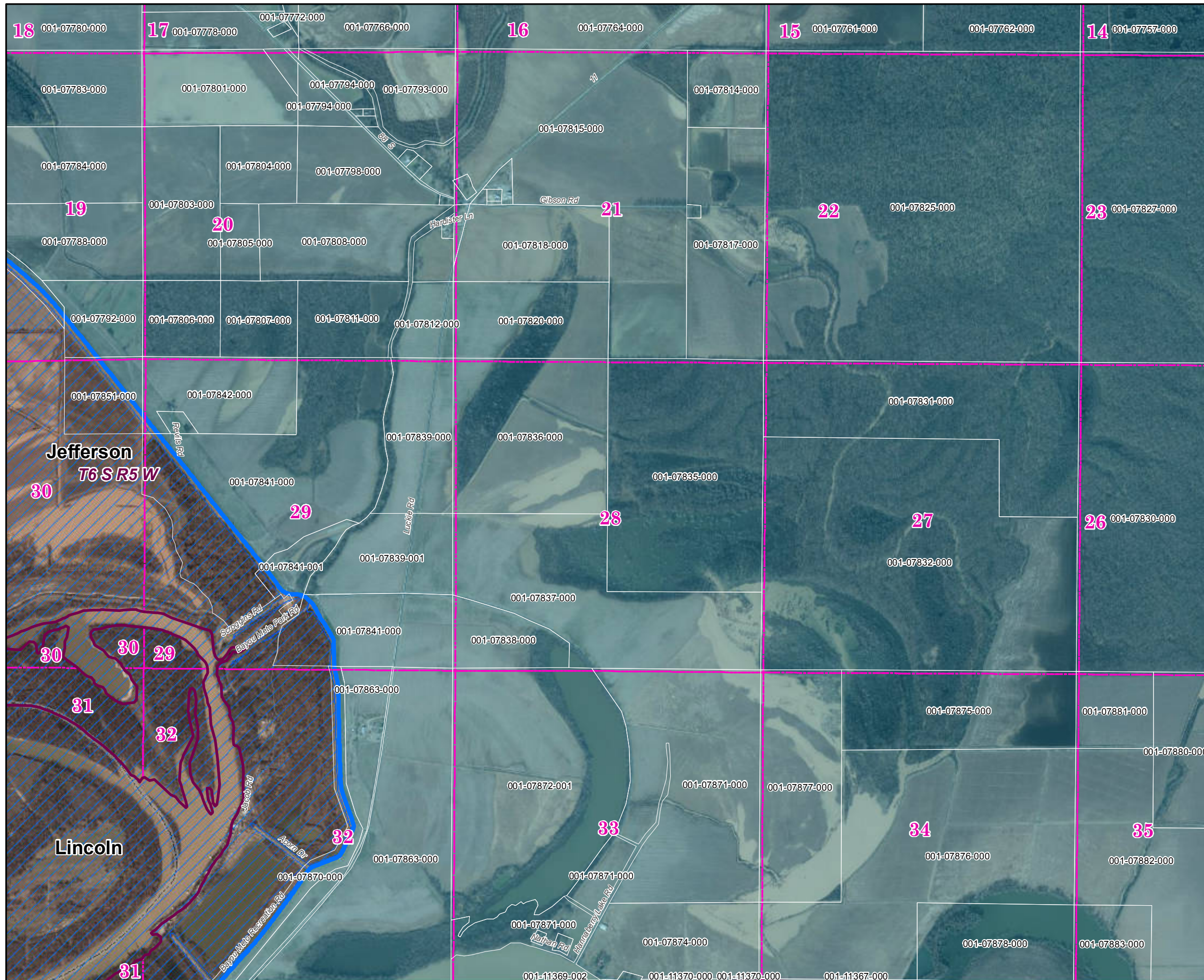
Page 17 of 42

9/19/2019

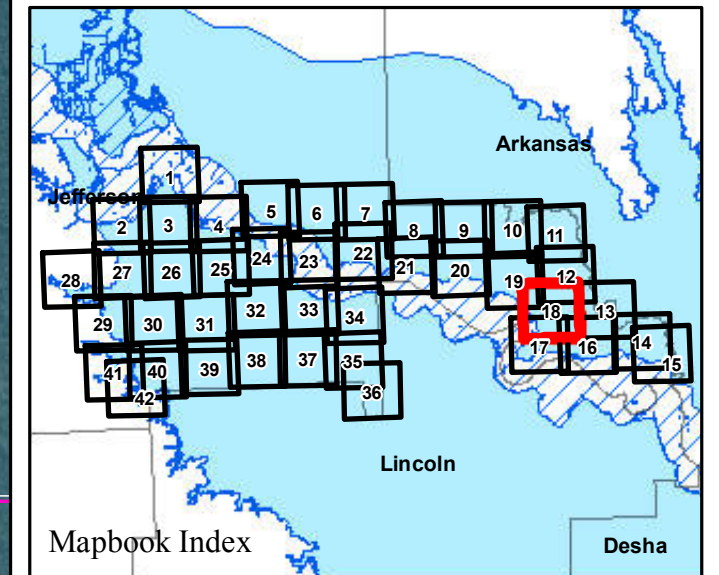


ARKANSAS  
GIS OFFICE





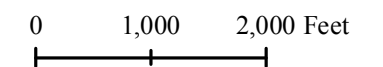
## Jefferson County (South) 2019 Leveed Area Parcels



**Parcels Intersecting Leveed Area:**  
**Total Parcel Acreage= 142,219.96**  
**Acreage within Leveed Area= 134,372.45**  
 [Acreage within Inundation Area = 25,003.78.  
 Not shown. Parcel list available upon request.]

-  USACE Leveed Area
-  USACE NLD Levee
-  USACE Forecasted Inundation
-  Roads
-  County Boundary
-  PLSS Section
-  PLSS Township/Range

1:20,000



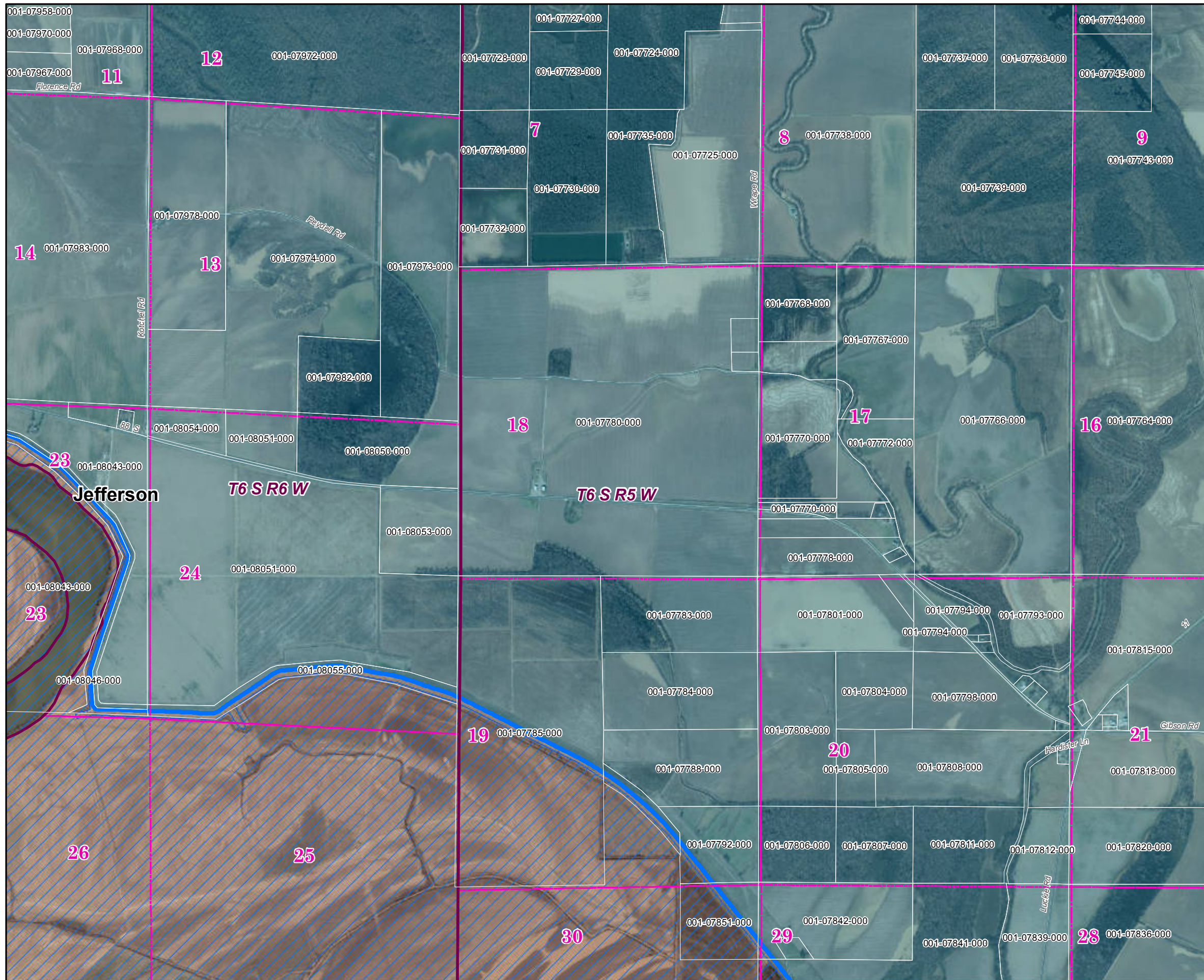
Page 18 of 42

9/19/2019

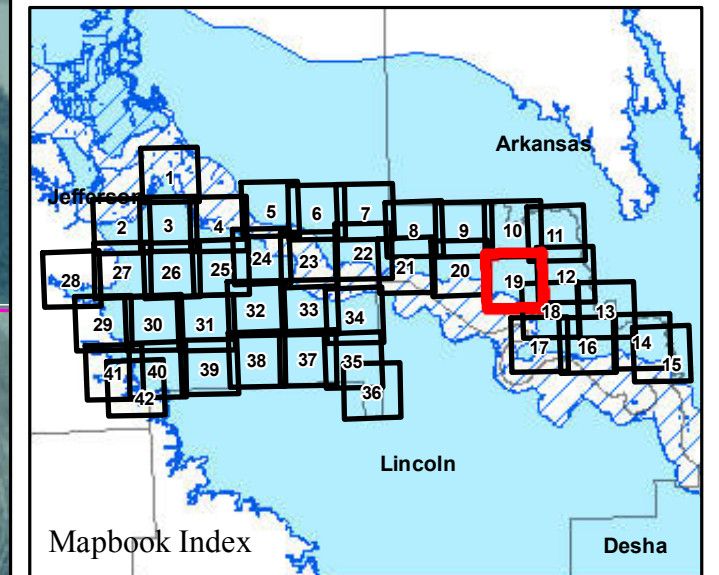


ARKANSAS  
GIS OFFICE





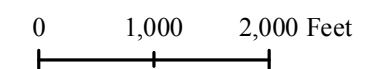
## Jefferson County (South) 2019 Leveed Area Parcels



**Parcels Intersecting Leveed Area:**  
**Total Parcel Acreage= 142,219.96**  
**Acreage within Leveed Area= 134,372.45**  
 [Acreage within Inundation Area = 25,003.78.  
 Not shown. Parcel list available upon request.]

- USACE Leveed Area
- USACE NLD Levee
- USACE Forecasted Inundation
- Roads
- County Boundary
- PLSS Section
- PLSS Township/Range

1:20,000



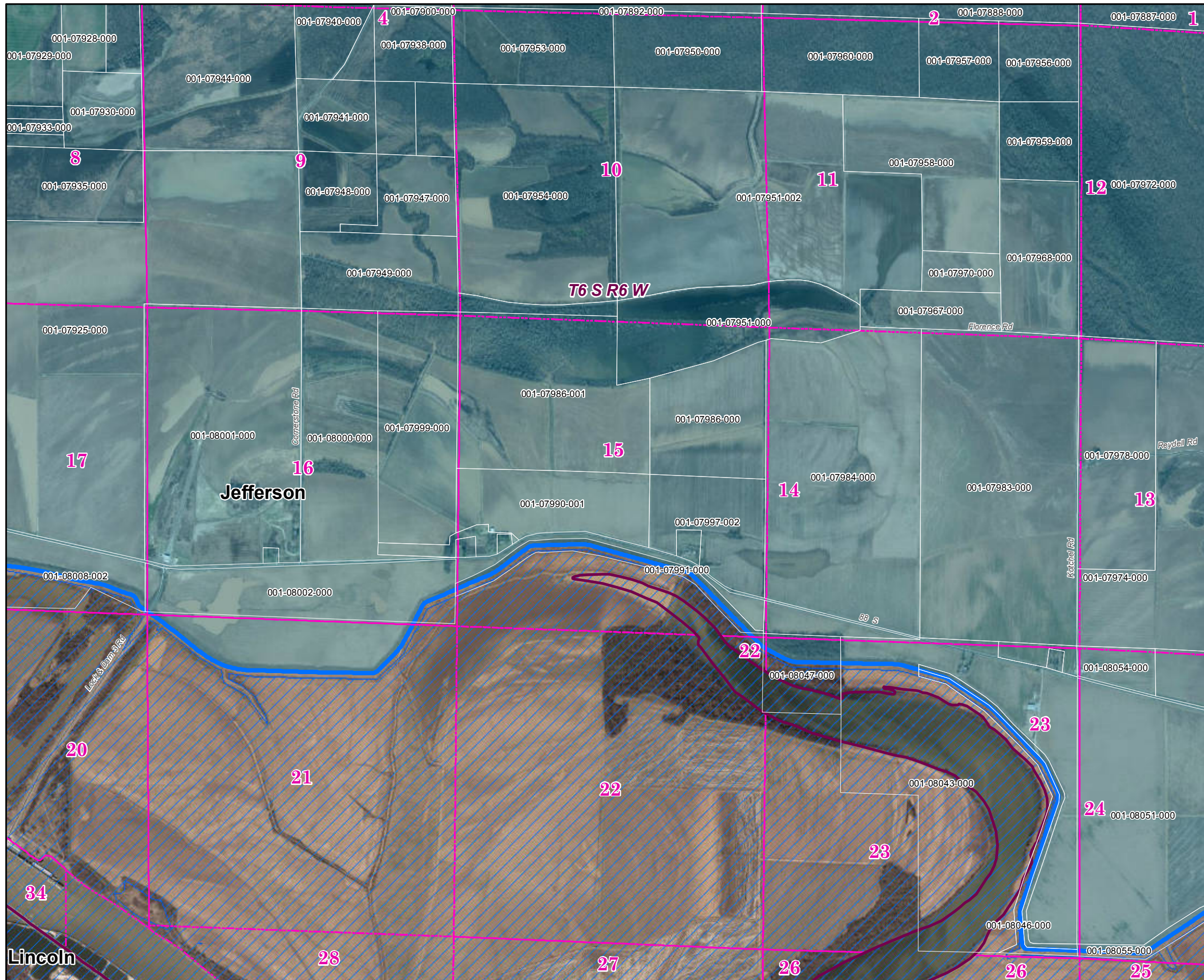
Page 19 of 42

9/19/2019

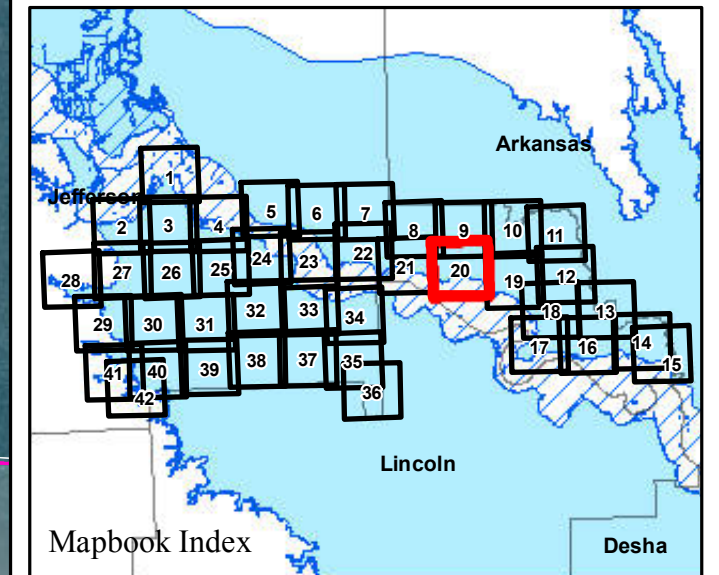


ARKANSAS  
GIS OFFICE





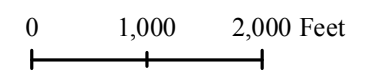
## Jefferson County (South) 2019 Leveed Area Parcels



**Parcels Intersecting Leveed Area:**  
**Total Parcel Acreage= 142,219.96**  
**Acreage within Leveed Area= 134,372.45**  
 [Acreage within Inundation Area = 25,003.78.  
 Not shown. Parcel list available upon request.]

- USACE Leveed Area
- USACE NLD Levee
- USACE Forecasted Inundation
- Roads
- County Boundary
- PLSS Section
- PLSS Township/Range

1:20,000



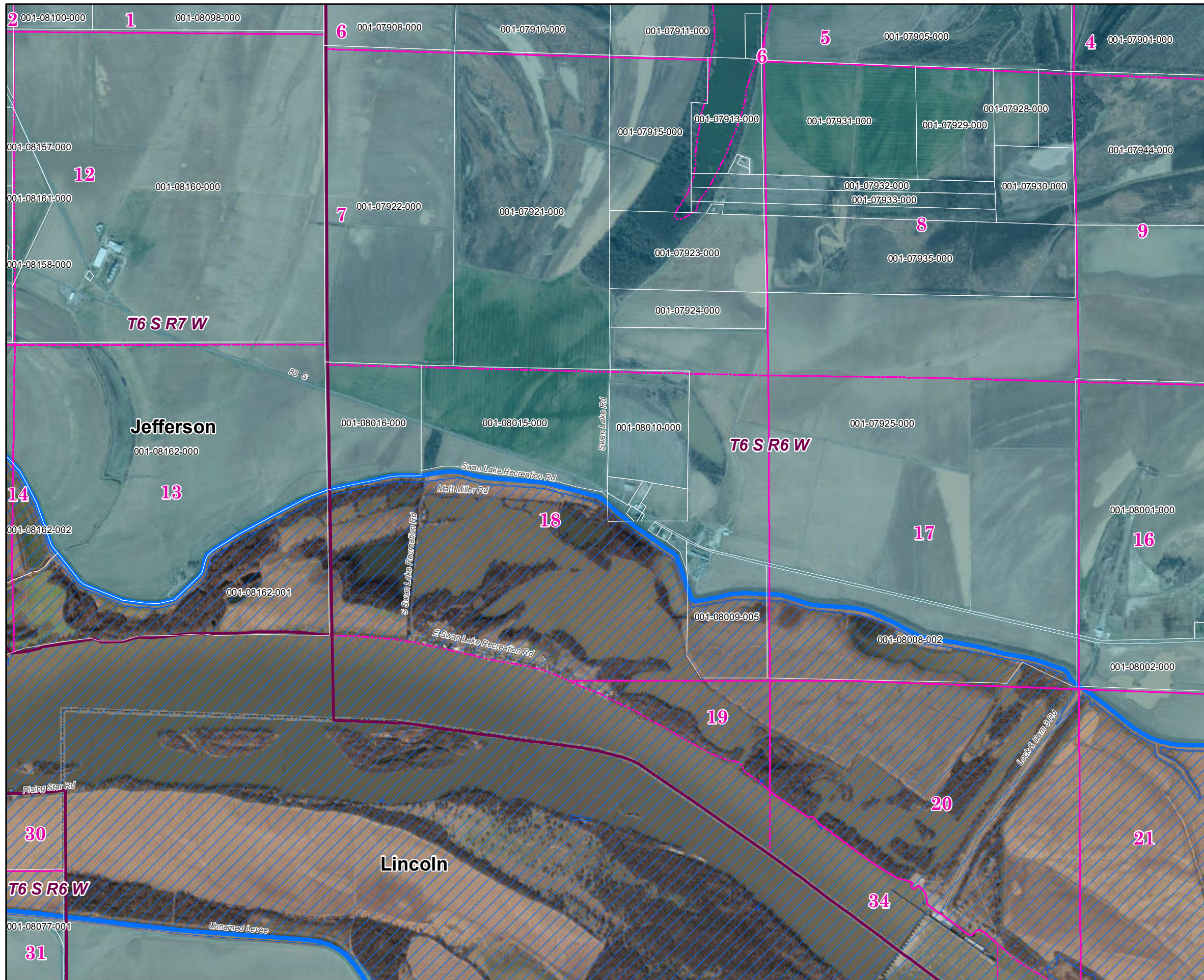
Page 20 of 42

9/19/2019

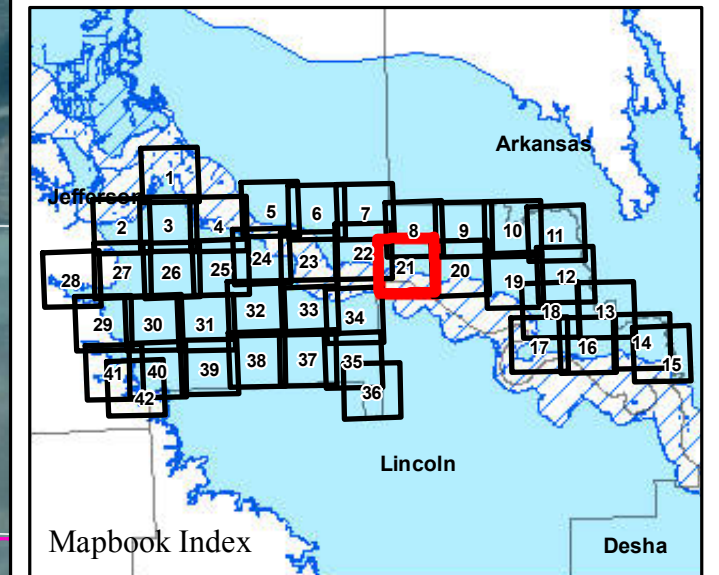


ARKANSAS  
GIS OFFICE





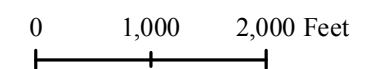
# Jefferson County (South) 2019 Leveed Area Parcels



**Parcels Intersecting Leveed Area:**  
**Total Parcel Acreage= 142,219.96**  
**Acreage within Leveed Area= 134,372.45**  
 [Acreage within Inundation Area = 25,003.78.  
 Not shown. Parcel list available upon request.]

- USACE Leveed Area
- USACE NLD Levee
- USACE Forecasted Inundation
- Roads
- County Boundary
- PLSS Section
- PLSS Township/Range

1:20,000



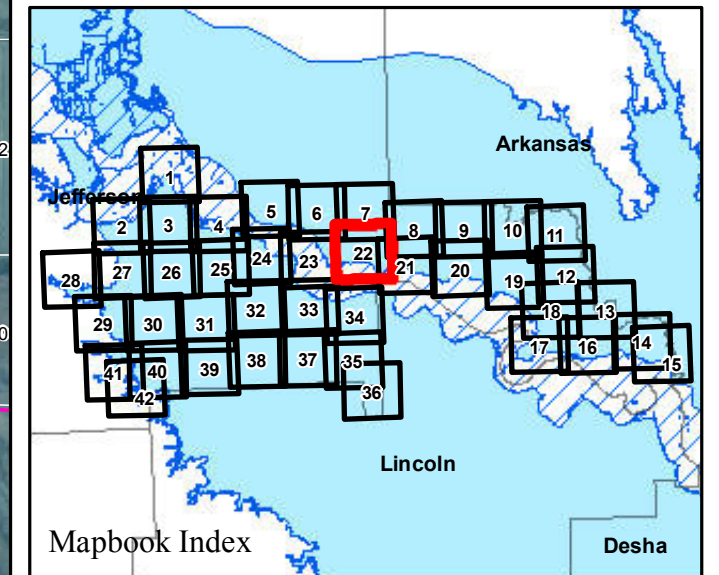
Page 21 of 42

9/19/2019



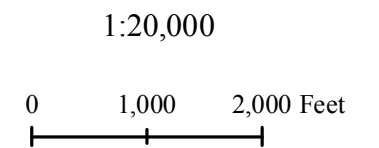


# Jefferson County (South) 2019 Leveed Area Parcels

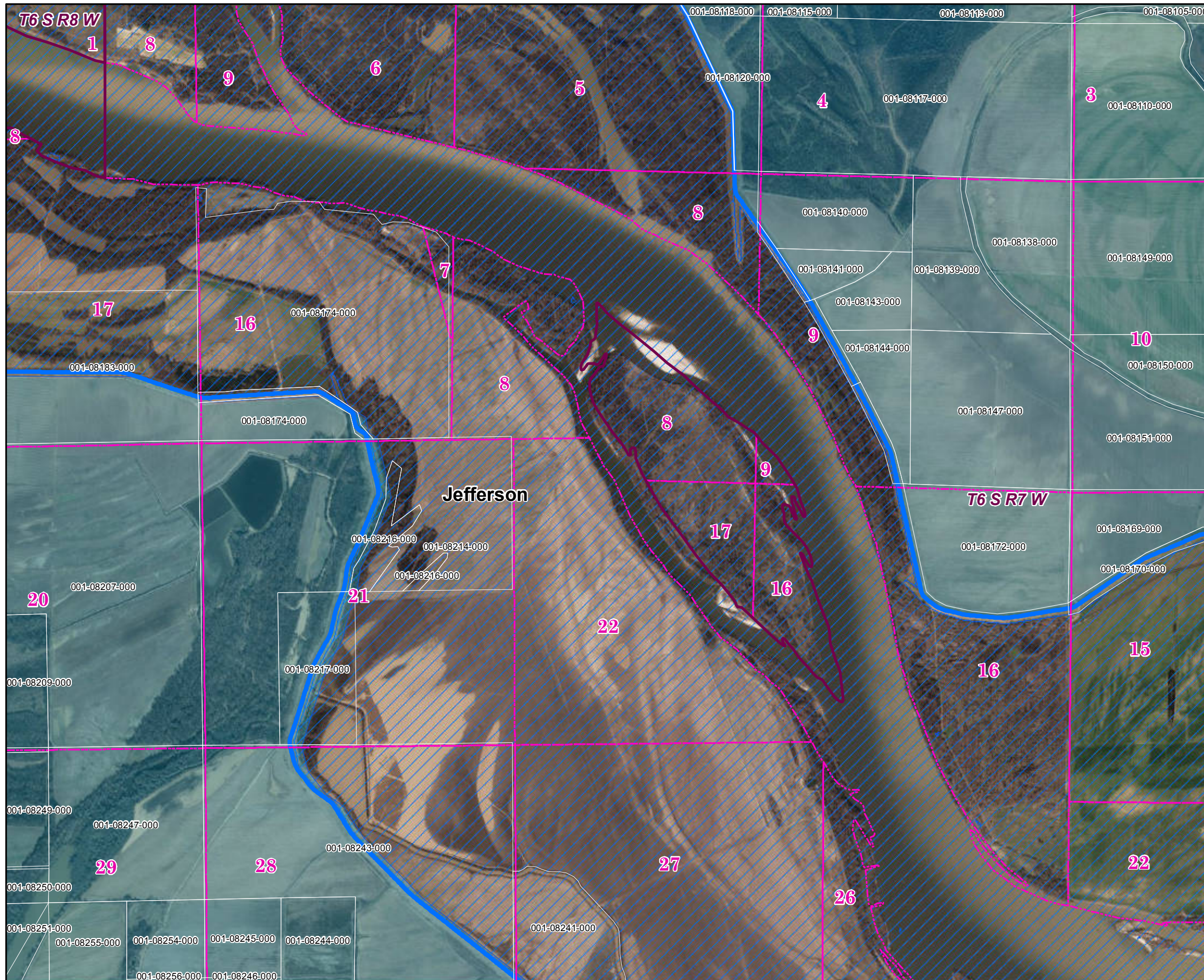


**Parcels Intersecting Leveed Area:**  
**Total Parcel Acreage= 142,219.96**  
**Acreage within Leveed Area= 134,372.45**  
 [Acreage within Inundation Area = 25,003.78.  
 Not shown. Parcel list available upon request.]

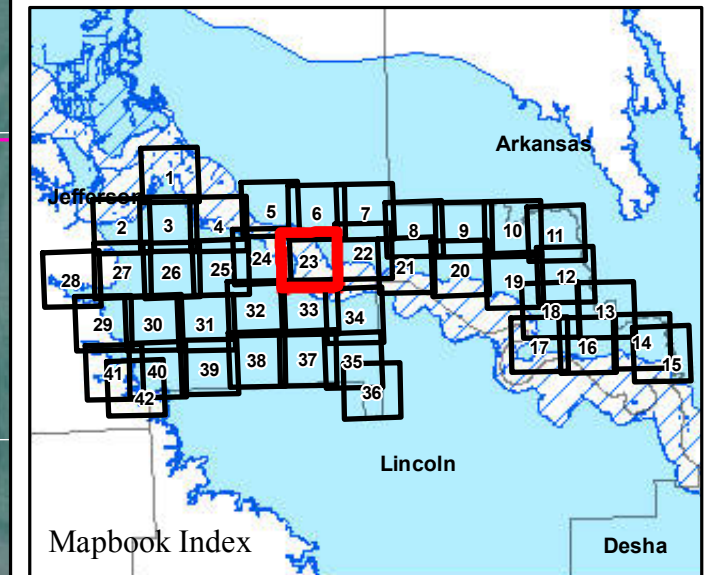
- USACE Leveed Area
- USACE NLD Levee
- USACE Forecasted Inundation
- Roads
- County Boundary
- PLSS Section
- PLSS Township/Range







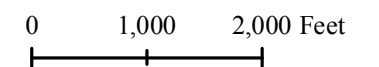
## Jefferson County (South) 2019 Leveed Area Parcels



**Parcels Intersecting Leveed Area:**  
**Total Parcel Acreage= 142,219.96**  
**Acreage within Leveed Area= 134,372.45**  
 [Acreage within Inundation Area = 25,003.78.  
 Not shown. Parcel list available upon request.]

-  USACE Leveed Area
-  USACE NLD Levee
-  USACE Forecasted Inundation
-  Roads
-  County Boundary
-  PLSS Section
-  PLSS Township/Range

1:20,000



Page 23 of 42

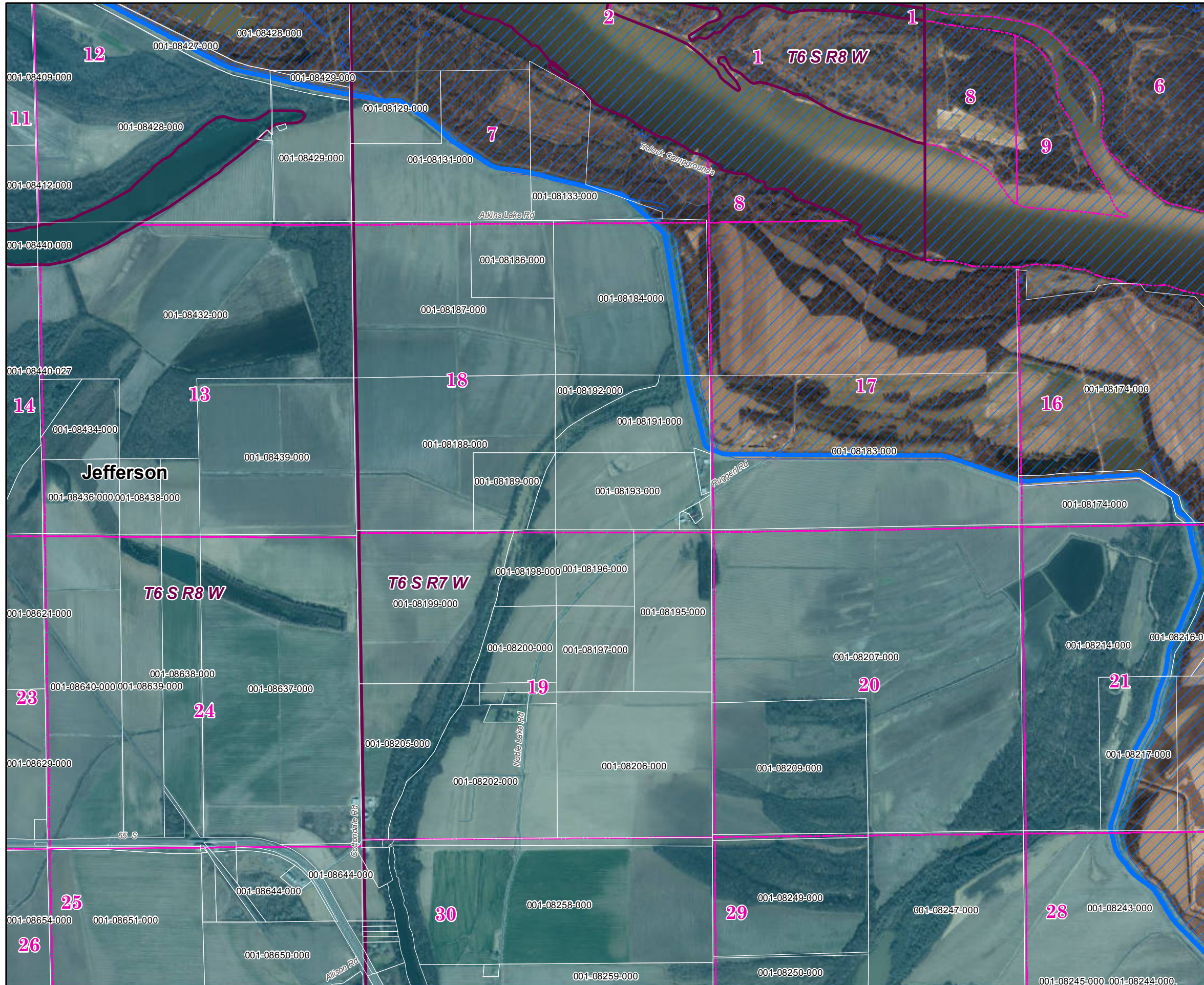
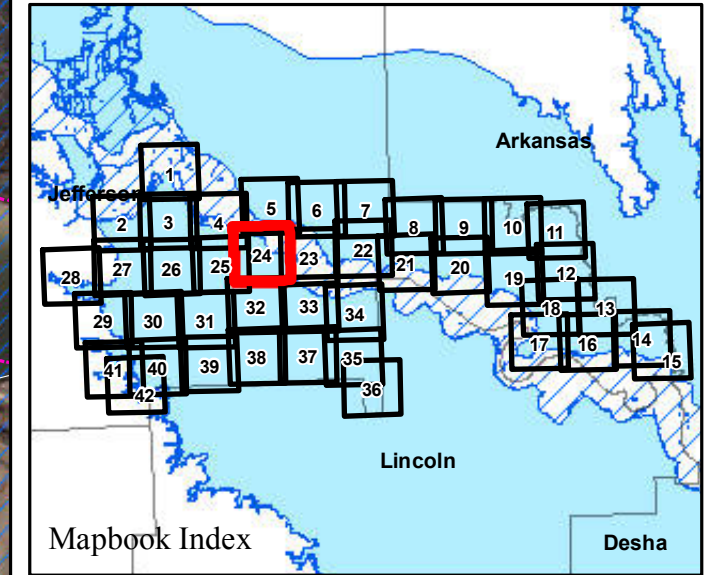
9/19/2019



ARKANSAS  
GIS OFFICE

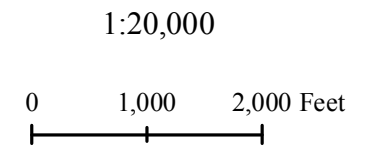


# Jefferson County (South) 2019 Leveed Area Parcels



**Parcels Intersecting Leveed Area:**  
**Total Parcel Acreage= 142,219.96**  
**Acreage within Leveed Area= 134,372.45**  
 [Acreage within Inundation Area = 25,003.78.  
 Not shown. Parcel list available upon request.]

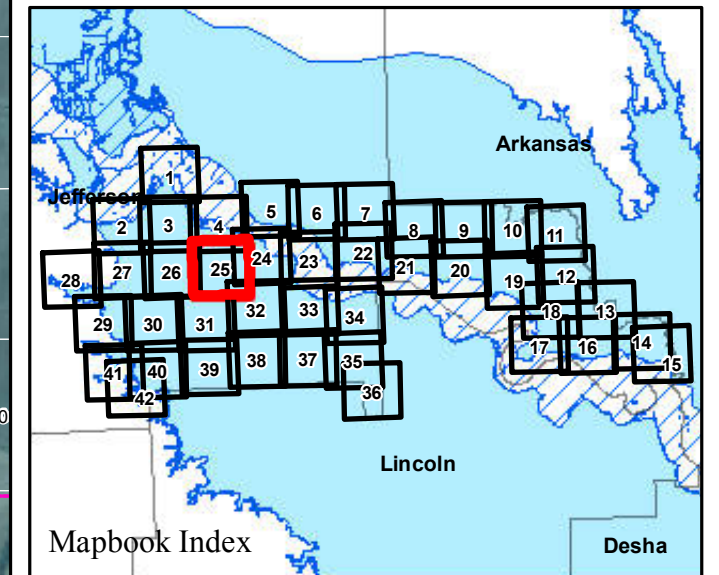
- USACE Leveed Area
- USACE NLD Levee
- USACE Forecasted Inundation
- Roads
- County Boundary
- PLSS Section
- PLSS Township/Range





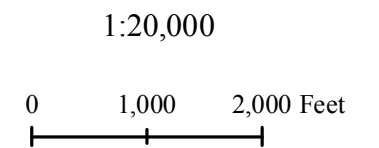


## Jefferson County (South) 2019 Leveed Area Parcels



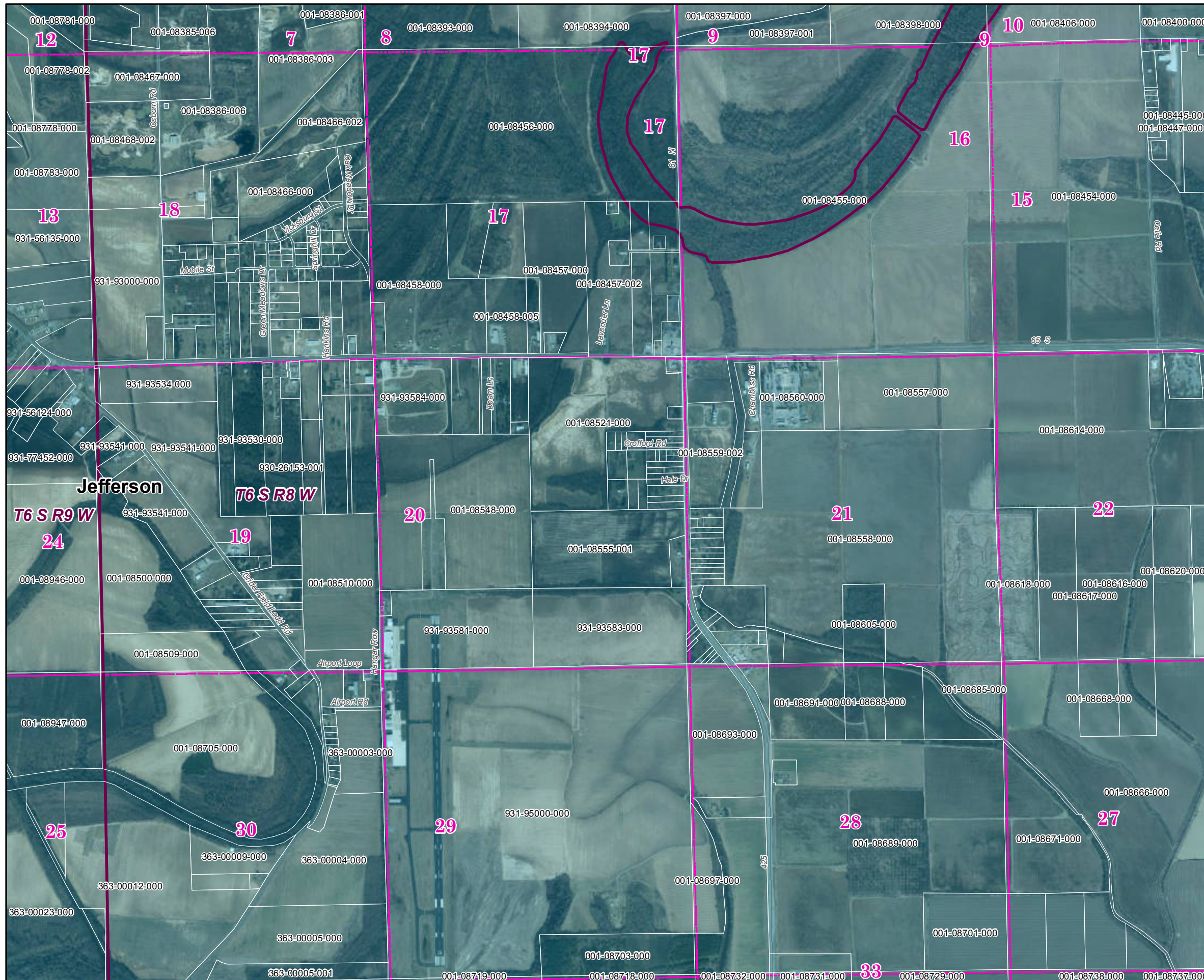
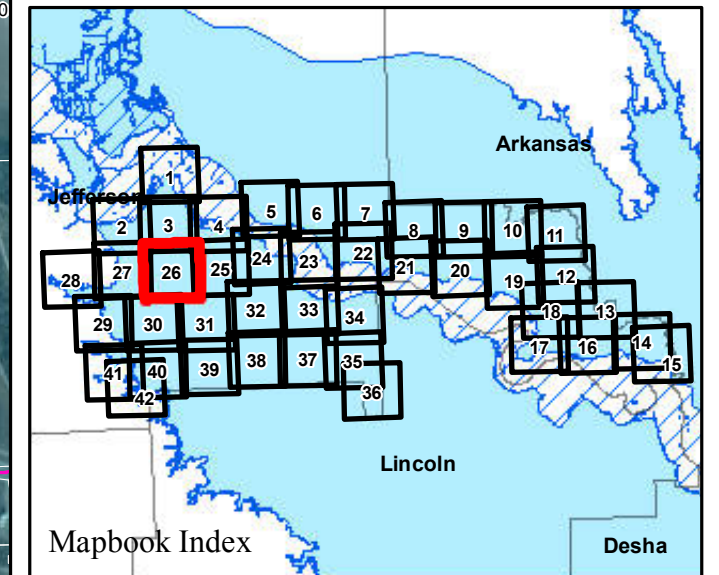
**Parcels Intersecting Leveed Area:**  
**Total Parcel Acreage= 142,219.96**  
**Acreage within Leveed Area= 134,372.45**  
 [Acreage within Inundation Area = 25,003.78.  
 Not shown. Parcel list available upon request.]

-  USACE Leveed Area
-  USACE NLD Levee
-  USACE Forecasted Inundation
-  Roads
-  County Boundary
-  PLSS Section
-  PLSS Township/Range





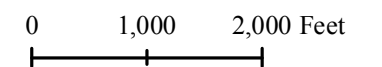
# Jefferson County (South) 2019 Leveed Area Parcels



**Parcels Intersecting Leveed Area:**  
**Total Parcel Acreage= 142,219.96**  
**Acreage within Leveed Area= 134,372.45**  
 [Acreage within Inundation Area = 25,003.78.  
 Not shown. Parcel list available upon request.]

- USACE Leveed Area
- USACE NLD Levee
- USACE Forecasted Inundation
- Roads
- County Boundary
- PLSS Section
- PLSS Township/Range

1:20,000



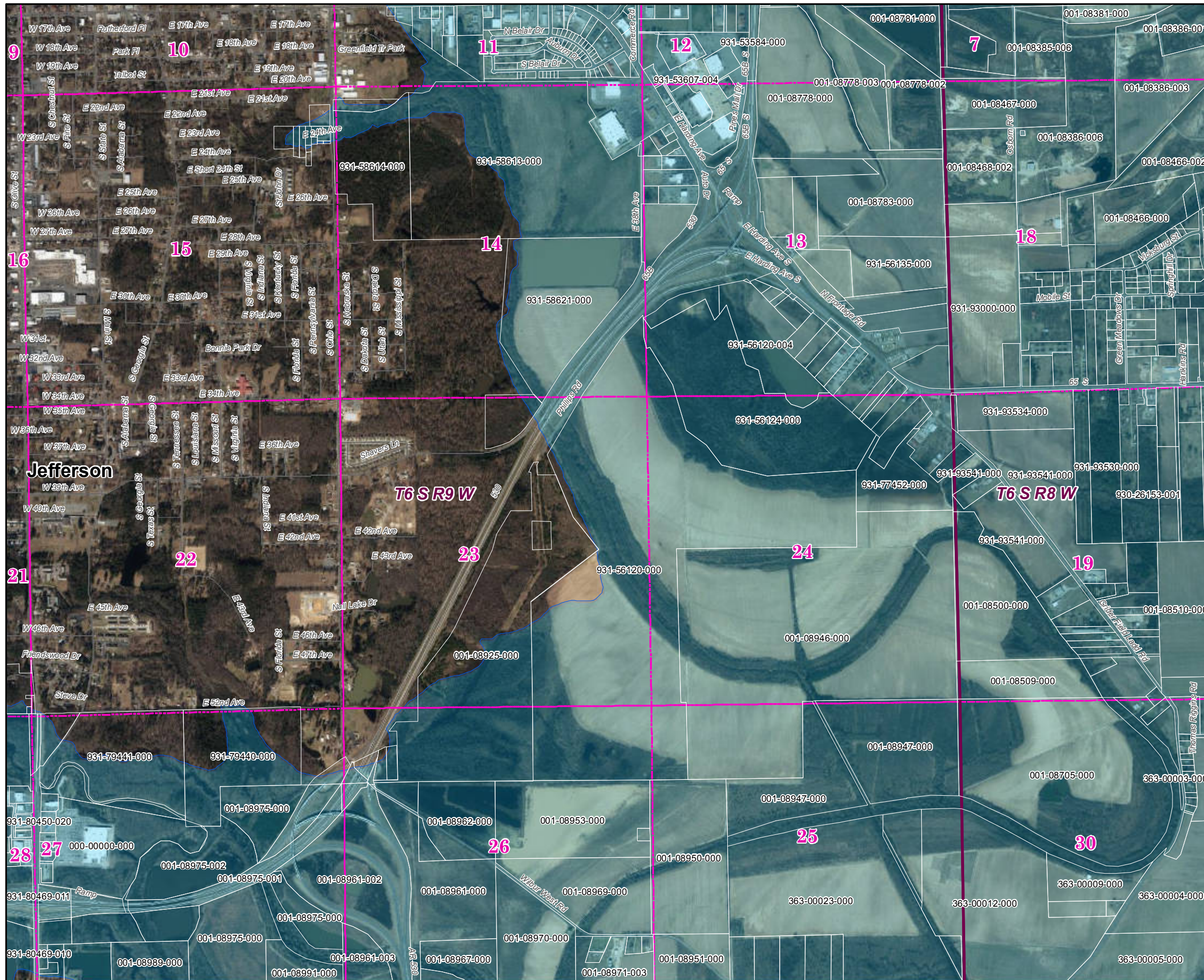
Page 26 of 42

9/19/2019

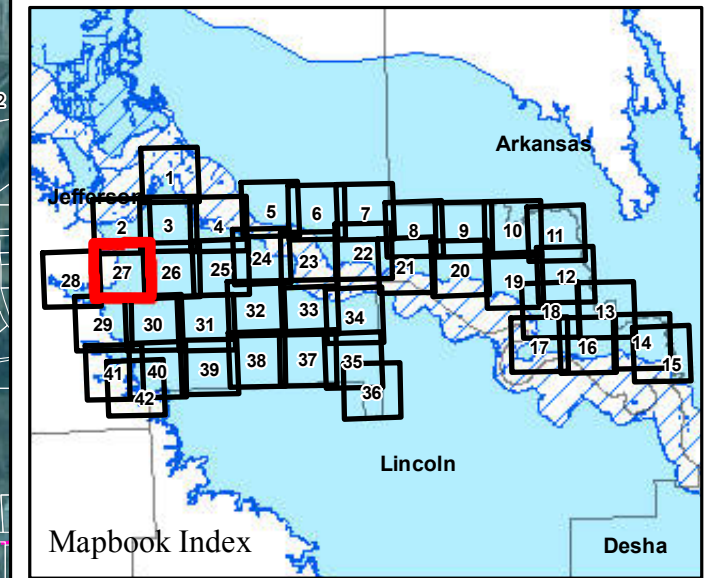


ARKANSAS  
GIS OFFICE



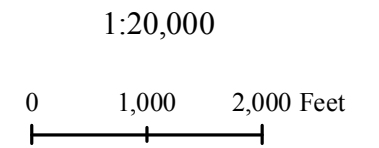


# Jefferson County (South) 2019 Leveed Area Parcels



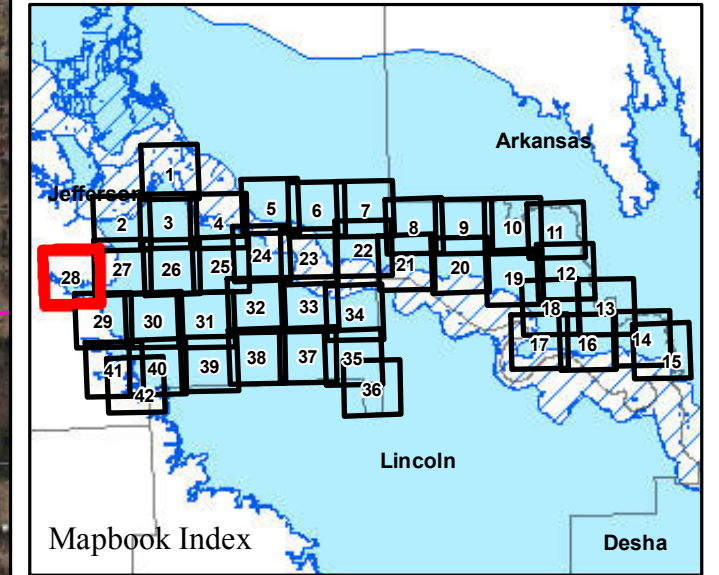
**Parcels Intersecting Leveed Area:**  
**Total Parcel Acreage= 142,219.96**  
**Acreage within Leveed Area= 134,372.45**  
 [Acreage within Inundation Area = 25,003.78.  
 Not shown. Parcel list available upon request.]

- USACE Leveed Area
- USACE NLD Levee
- ▨ USACE Forecasted Inundation
- Roads
- ▭ County Boundary
- ▭ PLSS Section
- ▭ PLSS Township/Range



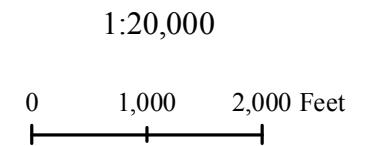


# Jefferson County (South) 2019 Leveed Area Parcels



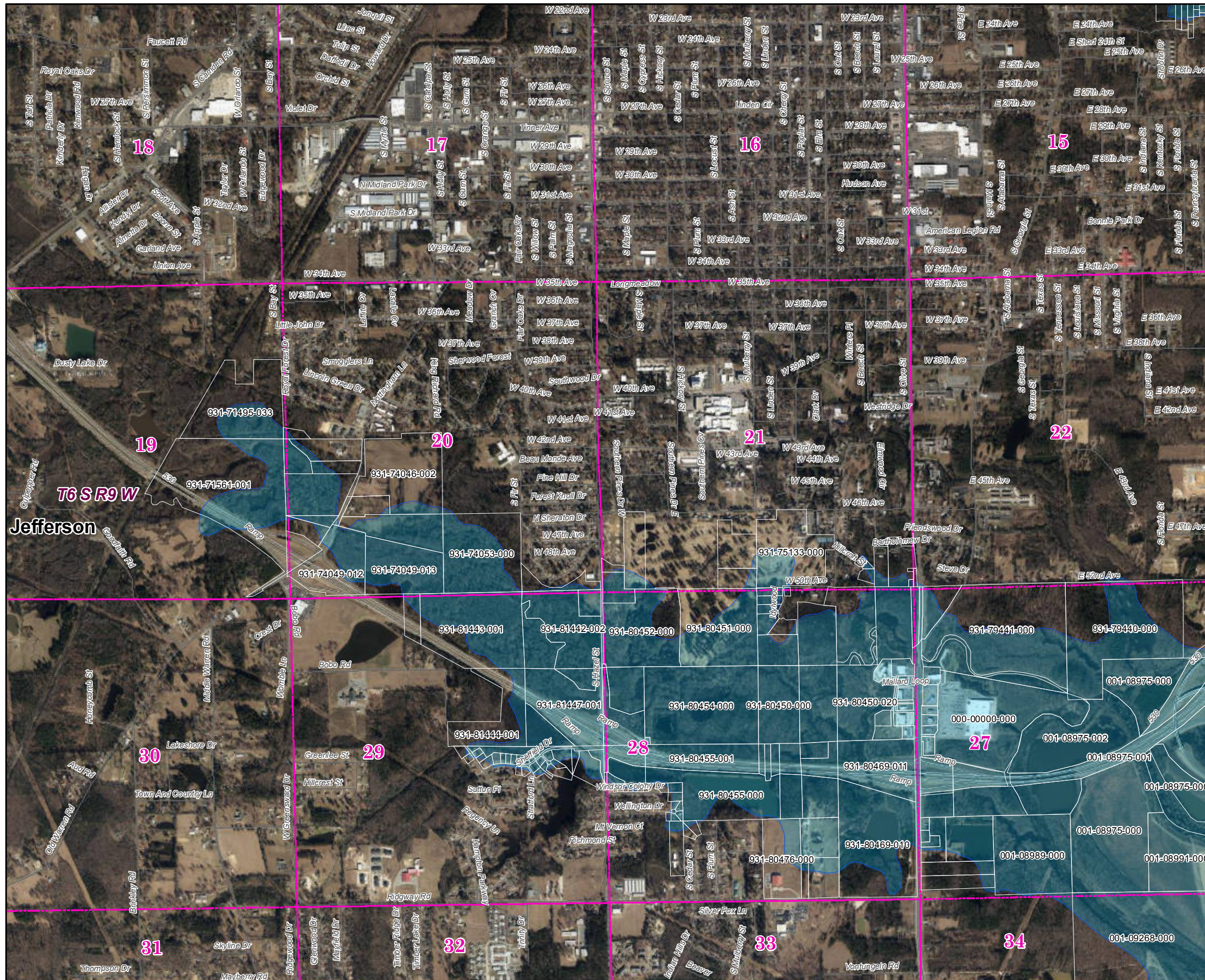
**Parcels Intersecting Leveed Area:**  
**Total Parcel Acreage= 142,219.96**  
**Acreage within Leveed Area= 134,372.45**  
 [Acreage within Inundation Area = 25,003.78.  
 Not shown. Parcel list available upon request.]

- USACE Leveed Area
- USACE NLD Levee
- USACE Forecasted Inundation
- Roads
- County Boundary
- PLSS Section
- PLSS Township/Range

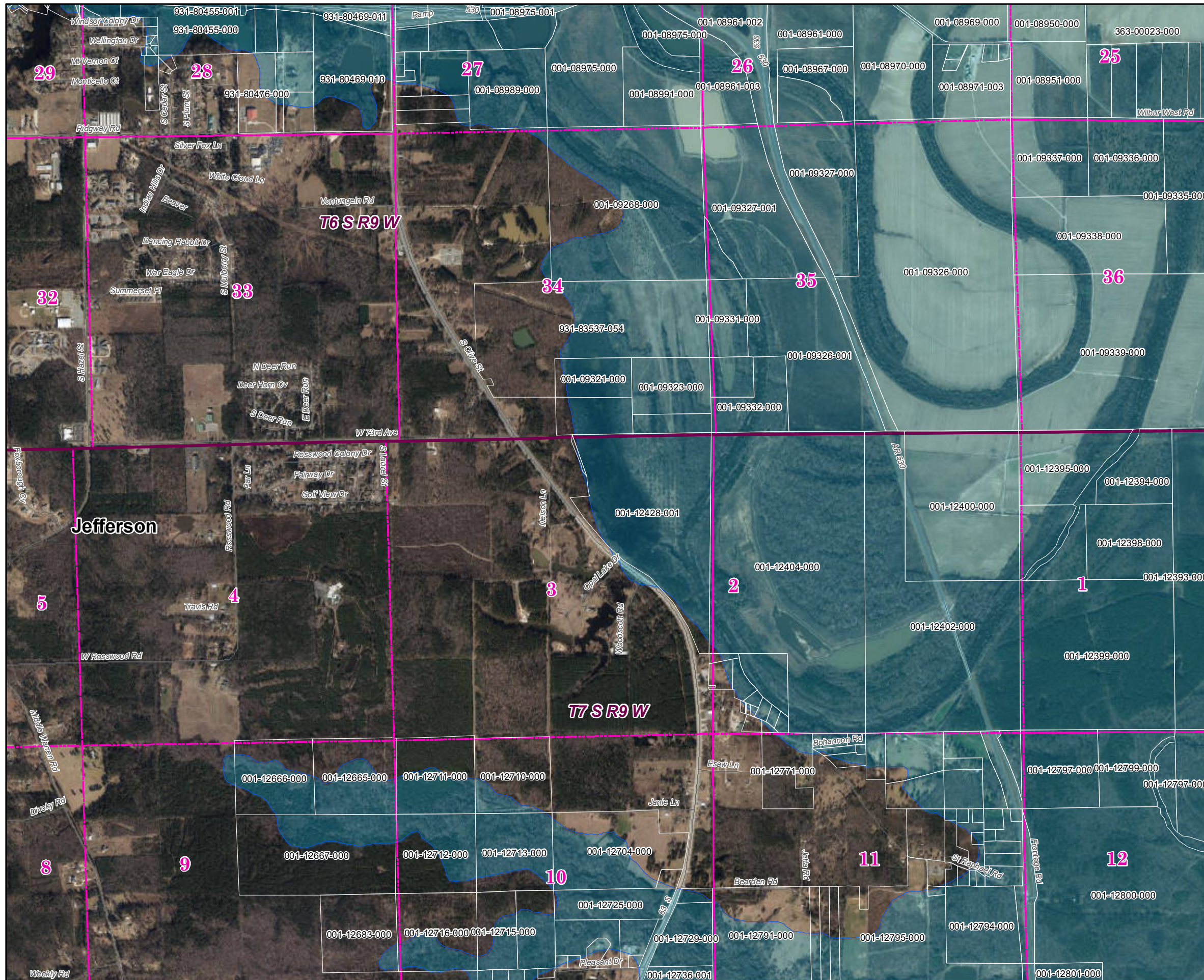


Page 28 of 42

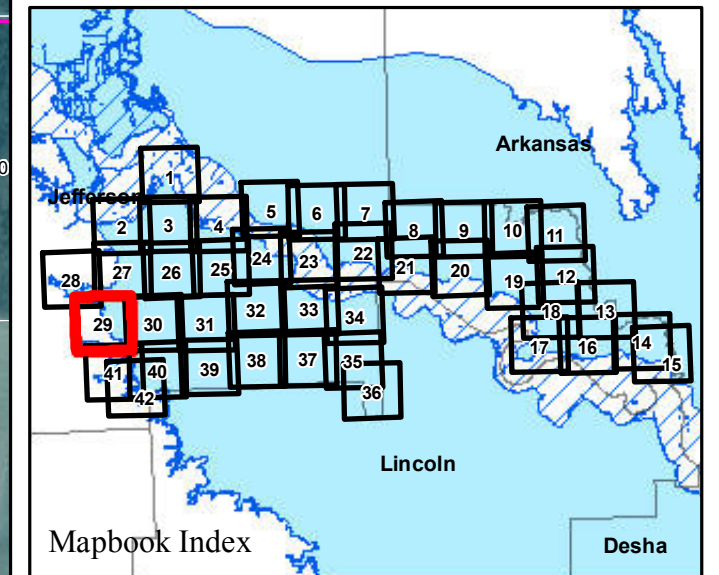
9/19/2019





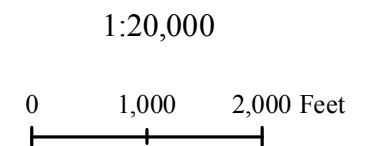


## Jefferson County (South) 2019 Leveed Area Parcels



**Parcels Intersecting Leveed Area:**  
**Total Parcel Acreage= 142,219.96**  
**Acreage within Leveed Area= 134,372.45**  
 [Acreage within Inundation Area = 25,003.78.  
 Not shown. Parcel list available upon request.]

- USACE Leveed Area
- USACE NLD Levee
- USACE Forecasted Inundation
- Roads
- County Boundary
- PLSS Section
- PLSS Township/Range





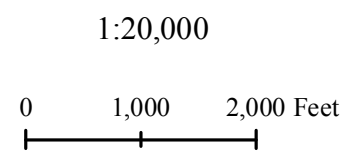


### Jefferson County (South) 2019 Leveed Area Parcels

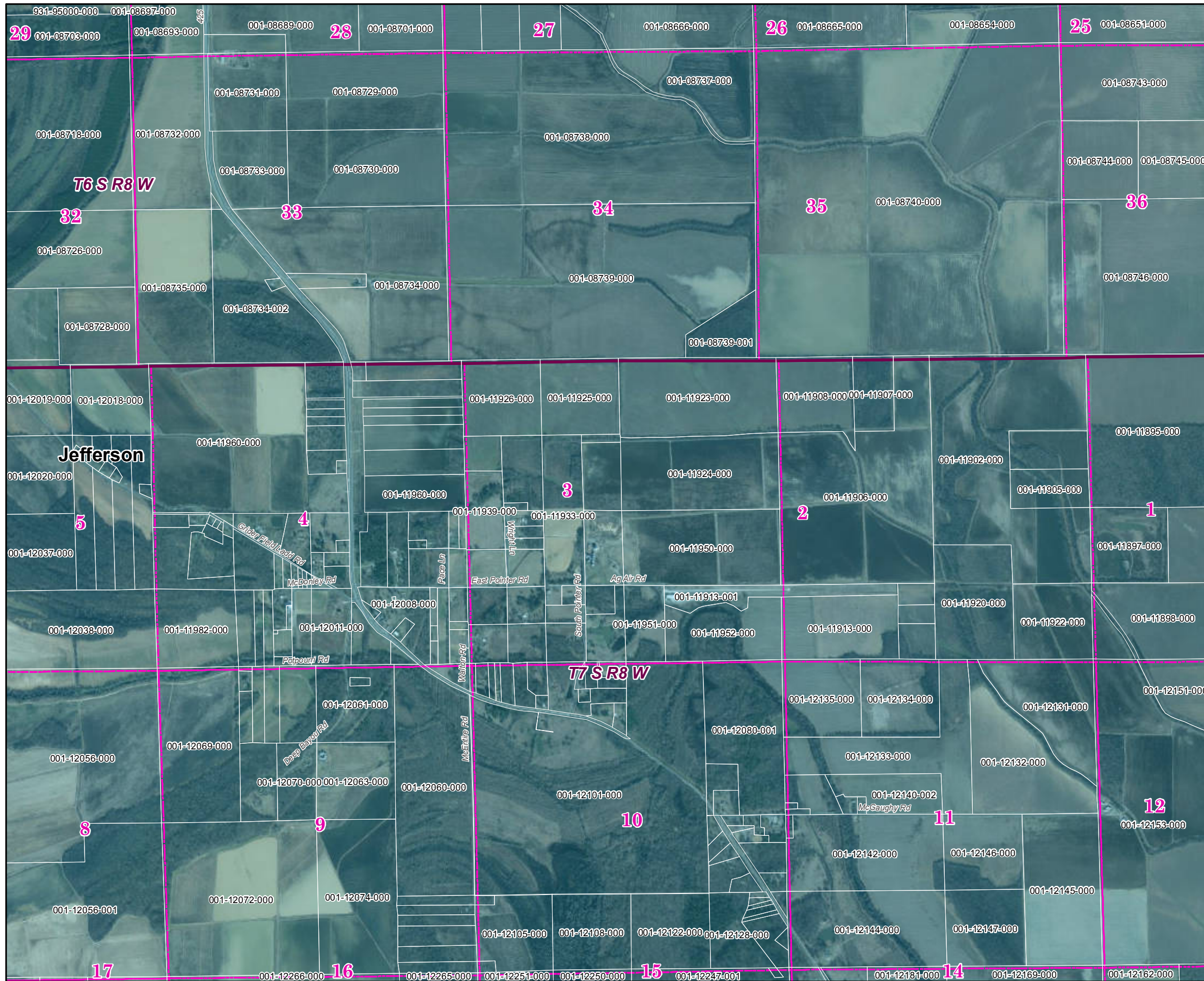
Mapbook Index

**Parcels Intersecting Leveed Area:**  
**Total Parcel Acreage= 142,219.96**  
**Acreage within Leveed Area= 134,372.45**  
 [Acreage within Inundation Area = 25,003.78.  
 Not shown. Parcel list available upon request.]

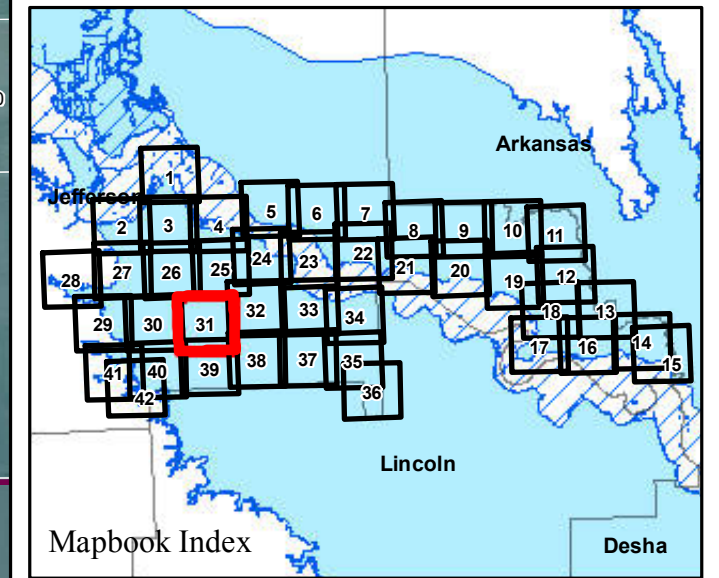
- USACE Leveed Area
- USACE NLD Levee
- ▨ USACE Forecasted Inundation
- Roads
- County Boundary
- PLSS Section
- PLSS Township/Range





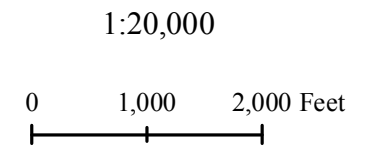


# Jefferson County (South) 2019 Leveed Area Parcels



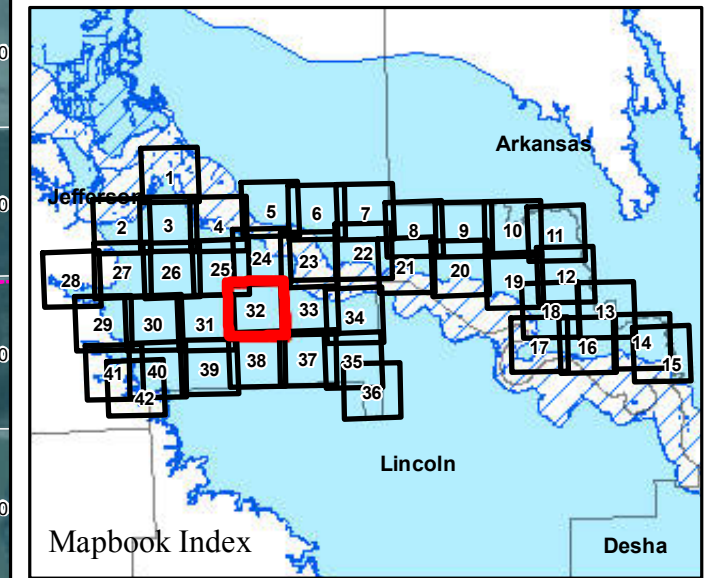
**Parcels Intersecting Leveed Area:**  
**Total Parcel Acreage= 142,219.96**  
**Acreage within Leveed Area= 134,372.45**  
 [Acreage within Inundation Area = 25,003.78.  
 Not shown. Parcel list available upon request.]

- USACE Leveed Area
- USACE NLD Levee
- ▨ USACE Forecasted Inundation
- Roads
- County Boundary
- PLSS Section
- PLSS Township/Range



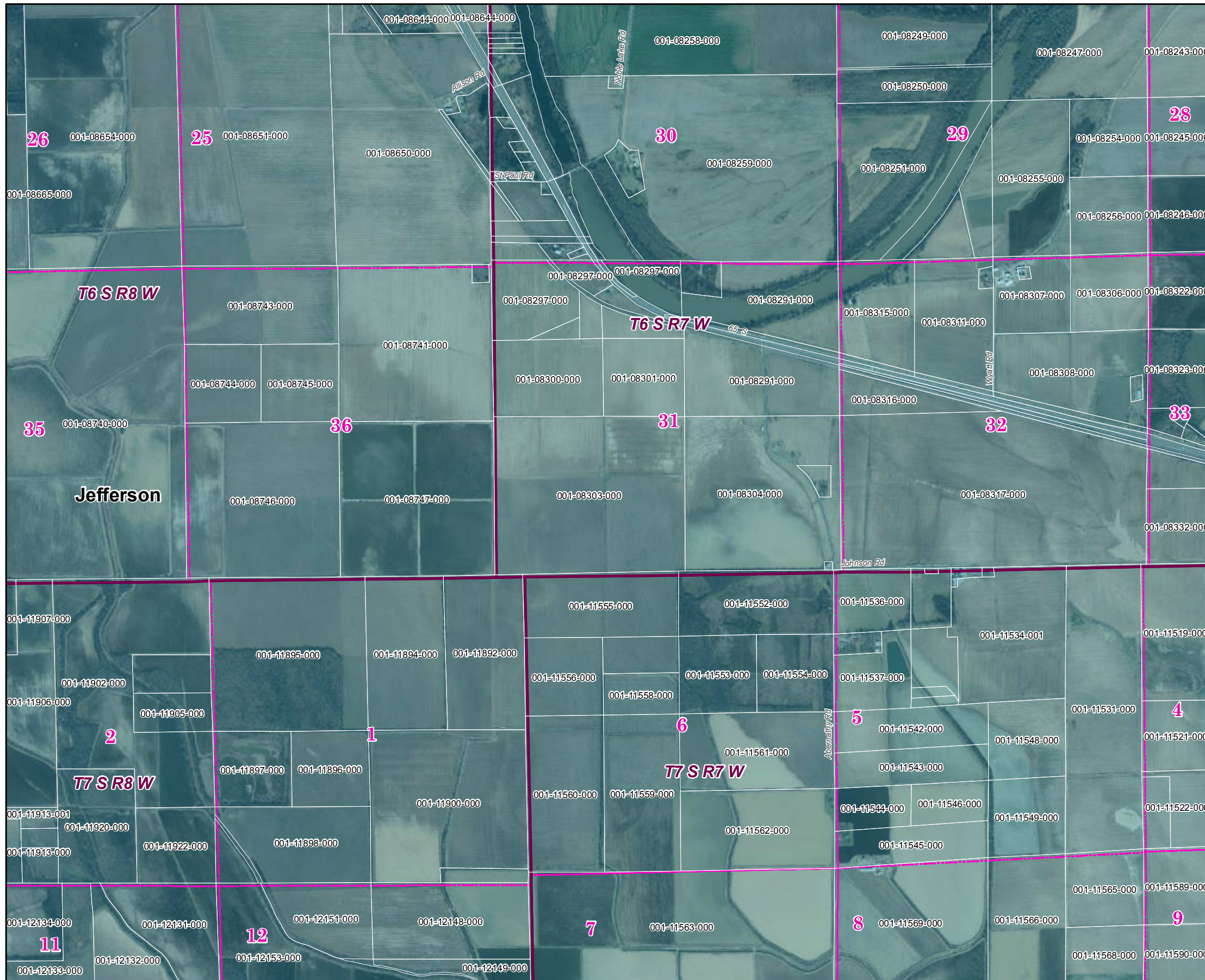
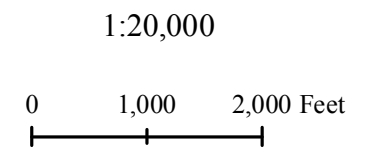


# Jefferson County (South) 2019 Leveed Area Parcels



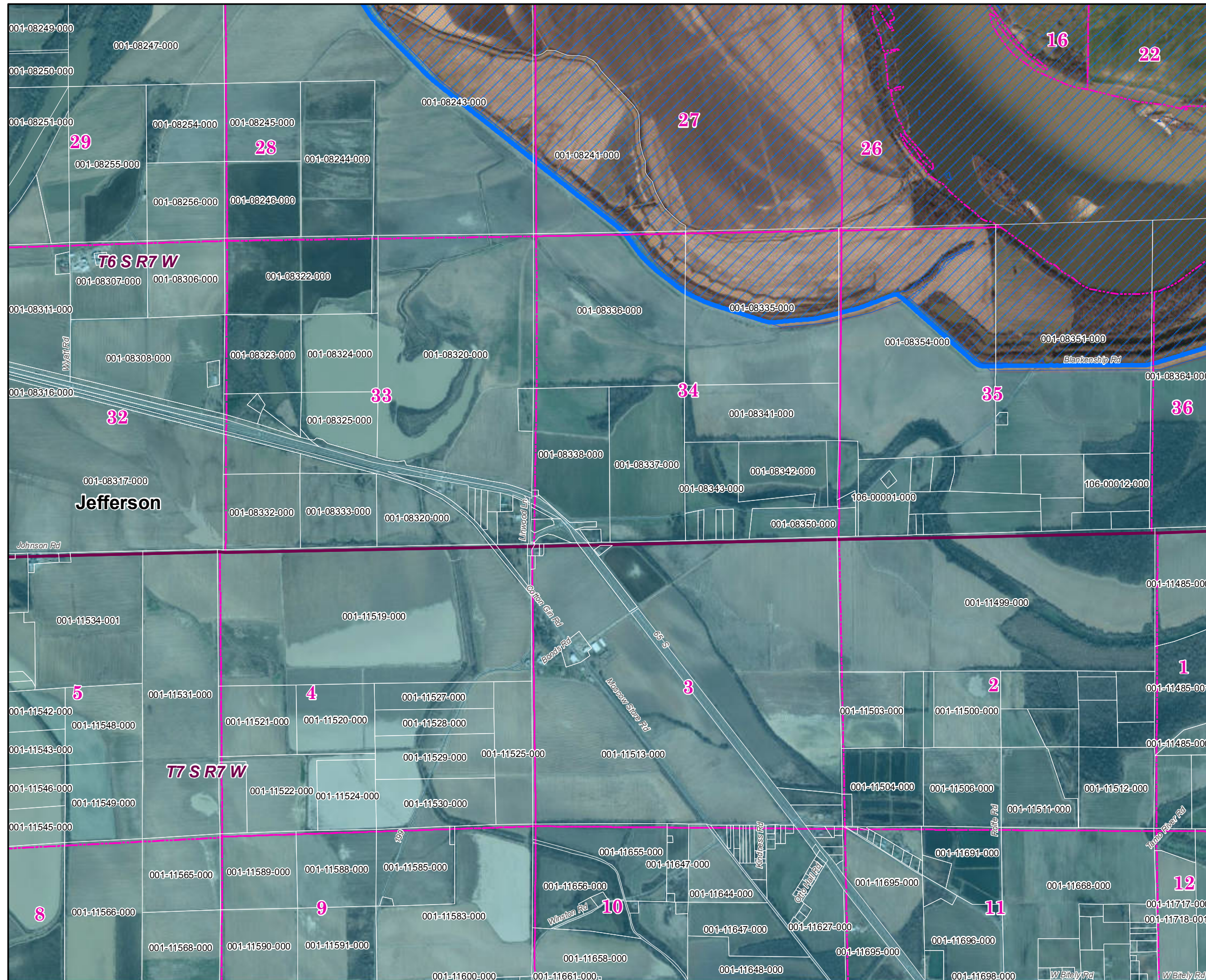
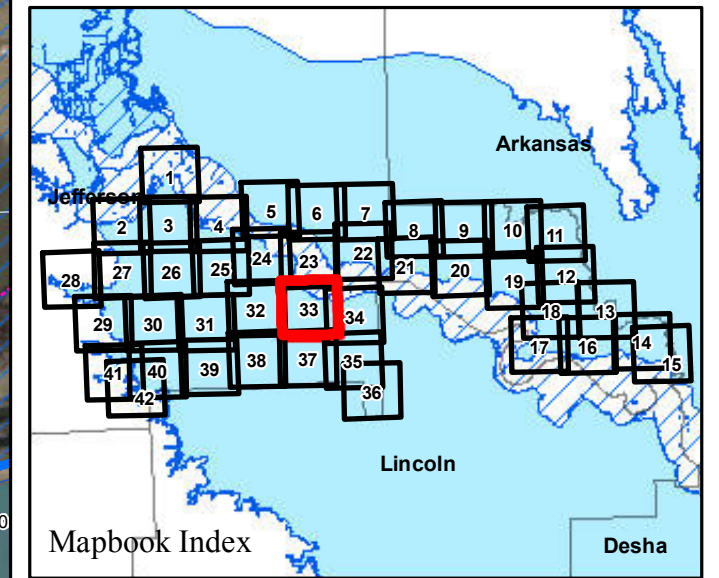
**Parcels Intersecting Leveed Area:**  
**Total Parcel Acreage= 142,219.96**  
**Acreage within Leveed Area= 134,372.45**  
 [Acreage within Inundation Area = 25,003.78.  
 Not shown. Parcel list available upon request.]

- USACE Leveed Area
- USACE NLD Levee
- USACE Forecasted Inundation
- Roads
- County Boundary
- PLSS Section
- PLSS Township/Range



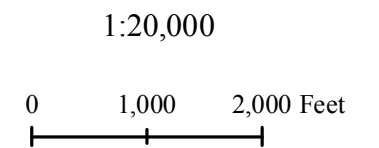


# Jefferson County (South) 2019 Leveed Area Parcels

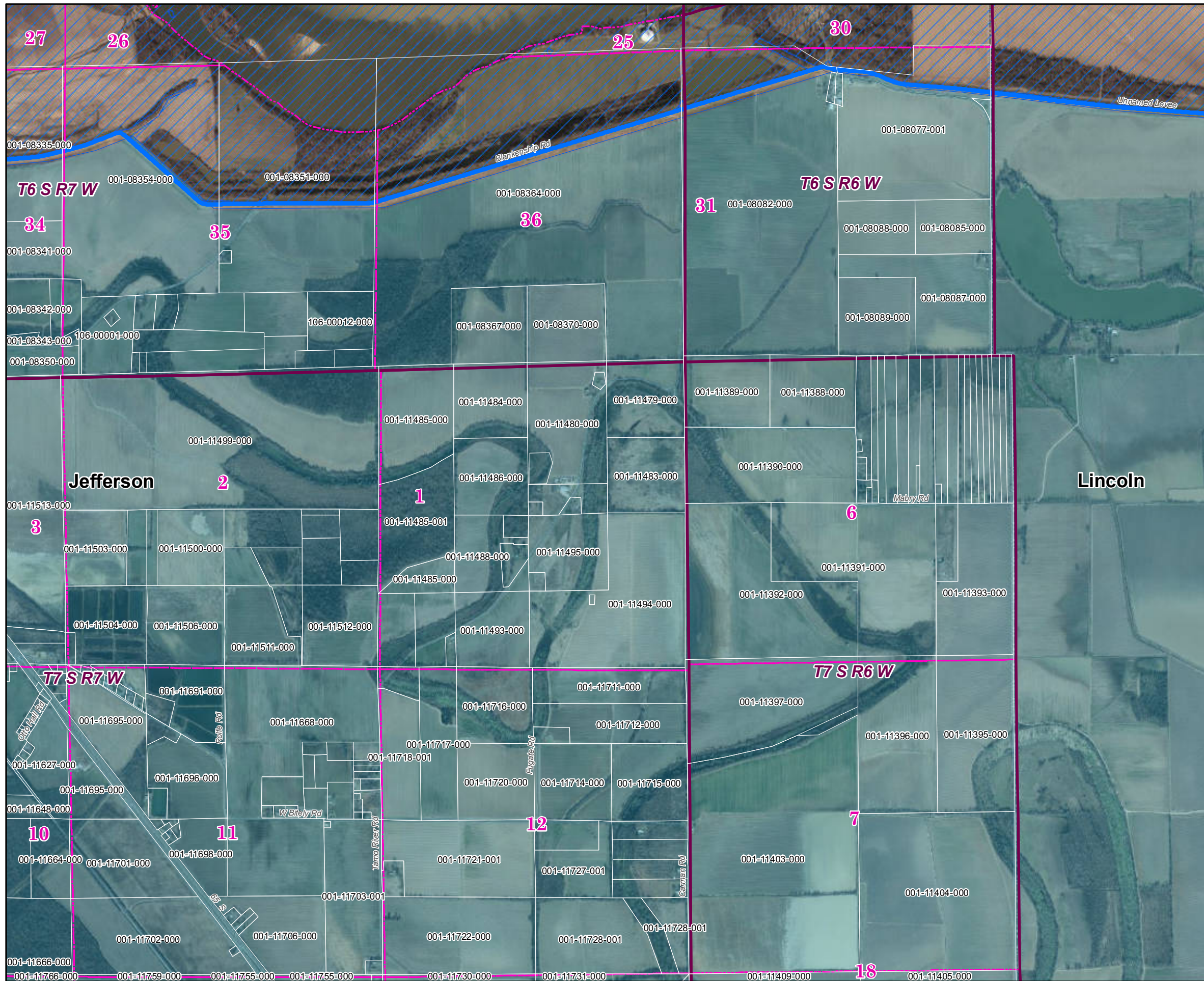


**Parcels Intersecting Leveed Area:**  
**Total Parcel Acreage= 142,219.96**  
**Acreage within Leveed Area= 134,372.45**  
 [Acreage within Inundation Area = 25,003.78.  
 Not shown. Parcel list available upon request.]

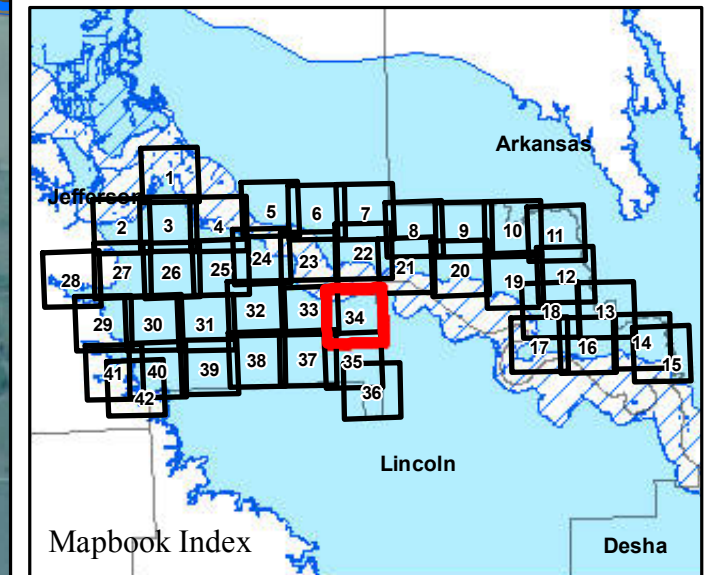
-  USACE Leveed Area
-  USACE NLD Levee
-  USACE Forecasted Inundation
-  Roads
-  County Boundary
-  PLSS Section
-  PLSS Township/Range





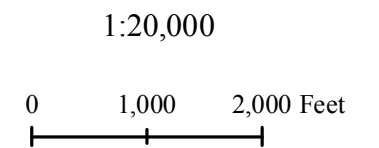


# Jefferson County (South) 2019 Leveed Area Parcels



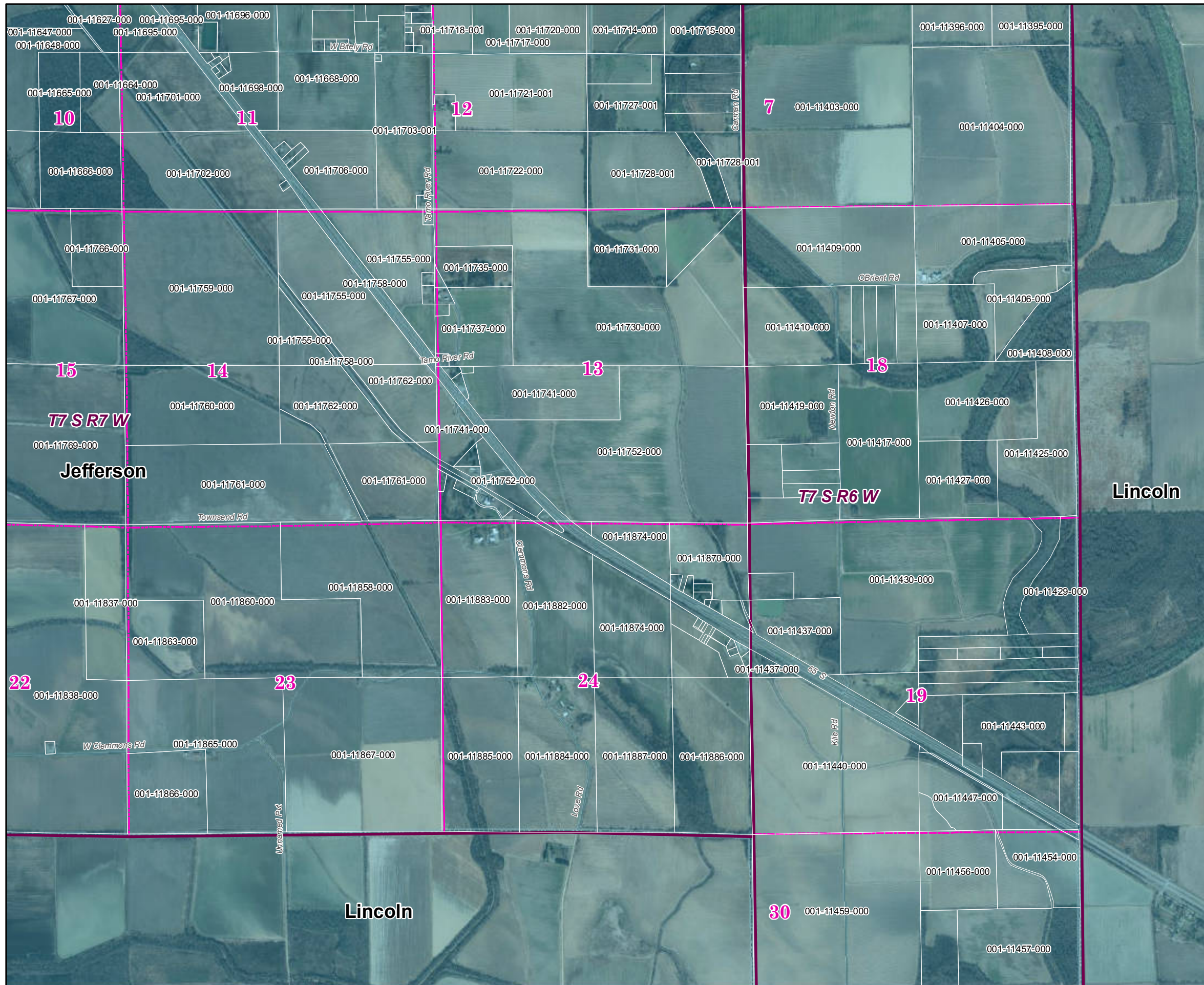
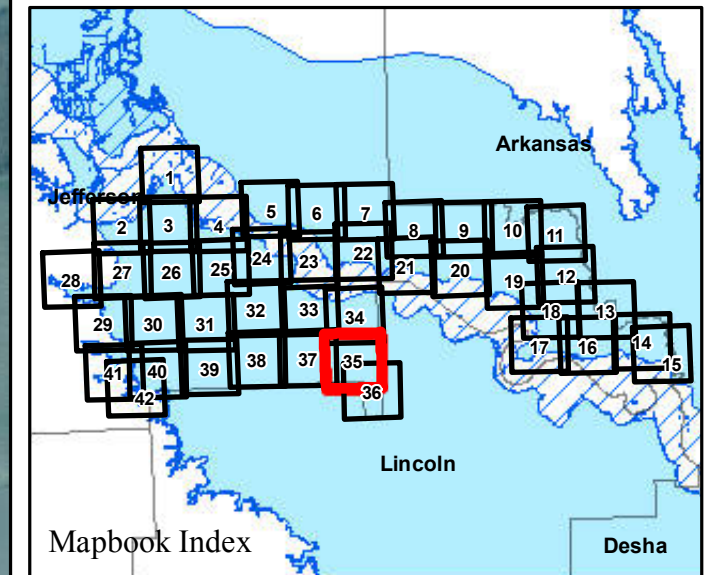
**Parcels Intersecting Leveed Area:**  
**Total Parcel Acreage= 142,219.96**  
**Acreage within Leveed Area= 134,372.45**  
 [Acreage within Inundation Area = 25,003.78.  
 Not shown. Parcel list available upon request.]

- ▭ USACE Leveed Area
- ▬ USACE NLD Levee
- ▨ USACE Forecasted Inundation
- ▬ Roads
- ▭ County Boundary
- ▭ PLSS Section
- ▭ PLSS Township/Range



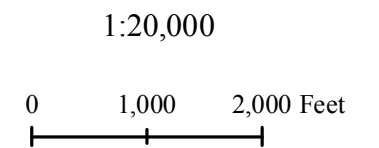


# Jefferson County (South) 2019 Leveed Area Parcels



**Parcels Intersecting Leveed Area:**  
**Total Parcel Acreage= 142,219.96**  
**Acreage within Leveed Area= 134,372.45**  
 [Acreage within Inundation Area = 25,003.78.  
 Not shown. Parcel list available upon request.]

- USACE Leveed Area
- USACE NLD Levee
- USACE Forecasted Inundation
- Roads
- County Boundary
- PLSS Section
- PLSS Township/Range



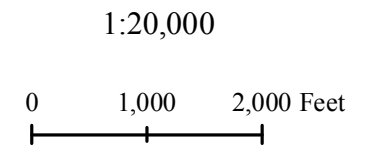


# Jefferson County (South) 2019 Leveed Area Parcels



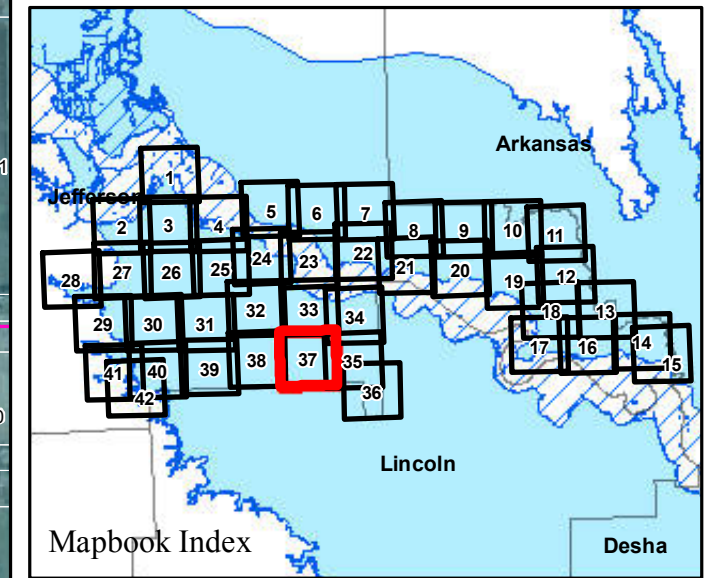
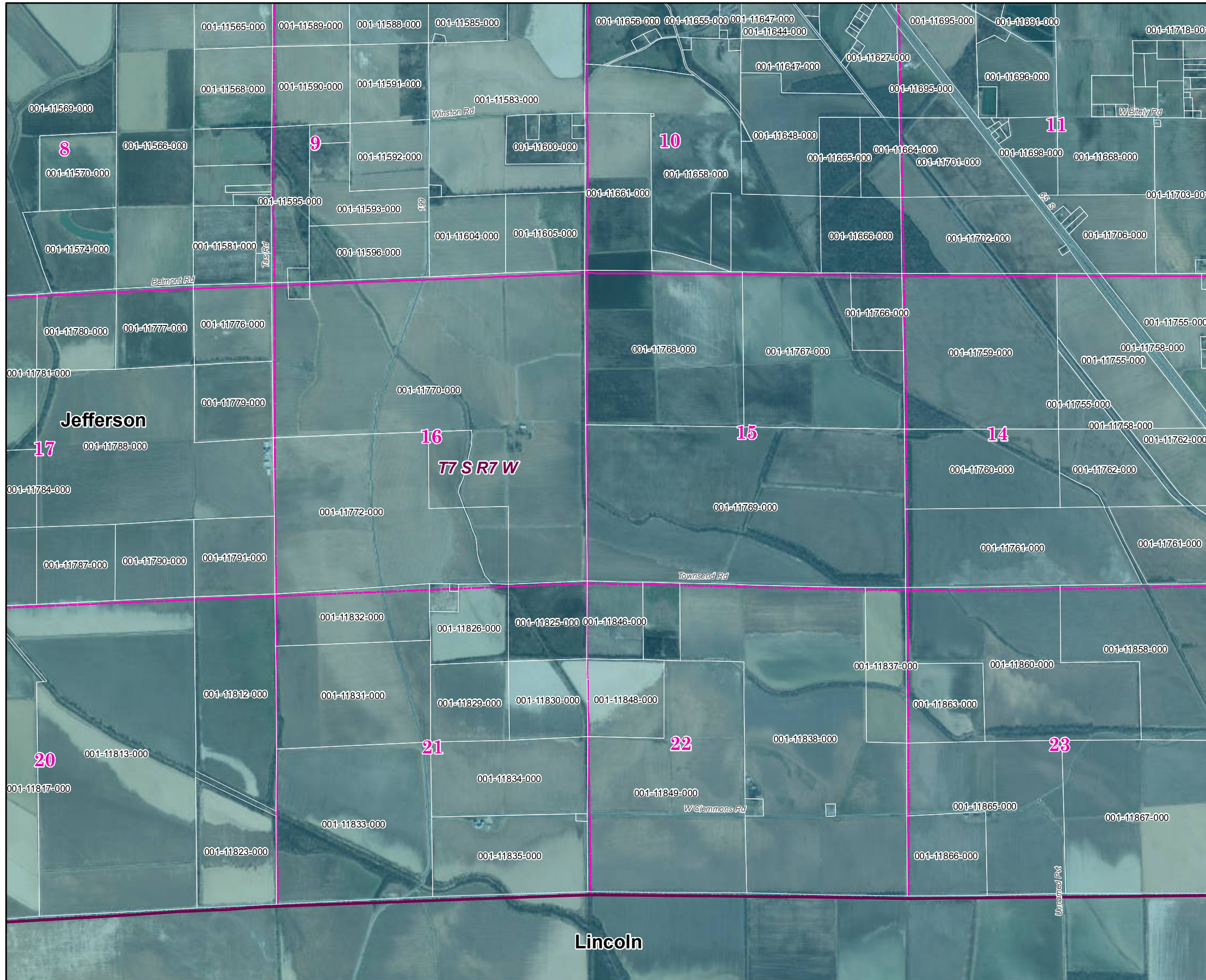
**Parcels Intersecting Leveed Area:**  
**Total Parcel Acreage= 142,219.96**  
**Acreage within Leveed Area= 134,372.45**  
 [Acreage within Inundation Area = 25,003.78.  
 Not shown. Parcel list available upon request.]

-  USACE Leveed Area
-  USACE NLD Levee
-  USACE Forecasted Inundation
-  Roads
-  County Boundary
-  PLSS Section
-  PLSS Township/Range



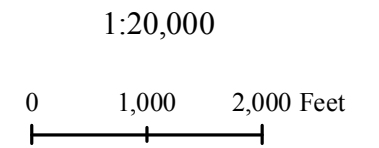


# Jefferson County (South) 2019 Leveed Area Parcels

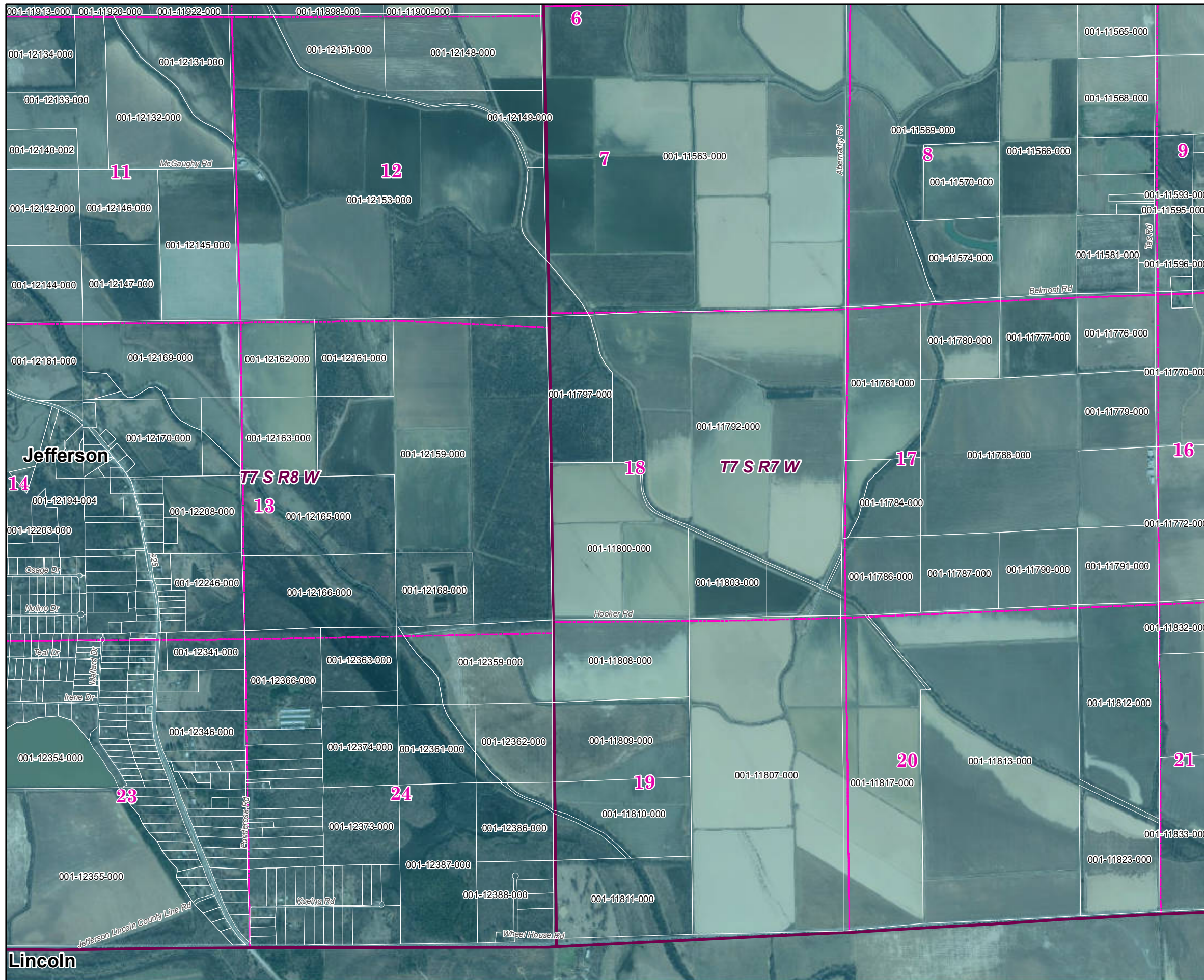


**Parcels Intersecting Leveed Area:**  
**Total Parcel Acreage= 142,219.96**  
**Acreage within Leveed Area= 134,372.45**  
 [Acreage within Inundation Area = 25,003.78.  
 Not shown. Parcel list available upon request.]

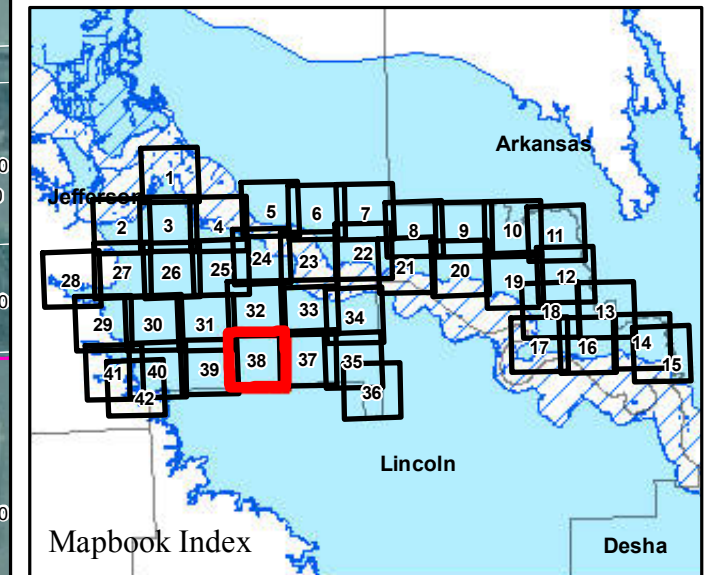
-  USACE Leveed Area
-  USACE NLD Levee
-  USACE Forecasted Inundation
-  Roads
-  County Boundary
-  PLSS Section
-  PLSS Township/Range







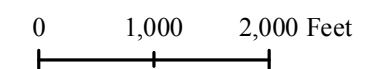
## Jefferson County (South) 2019 Leveed Area Parcels



**Parcels Intersecting Leveed Area:**  
**Total Parcel Acreage= 142,219.96**  
**Acreage within Leveed Area= 134,372.45**  
 [Acreage within Inundation Area = 25,003.78.  
 Not shown. Parcel list available upon request.]

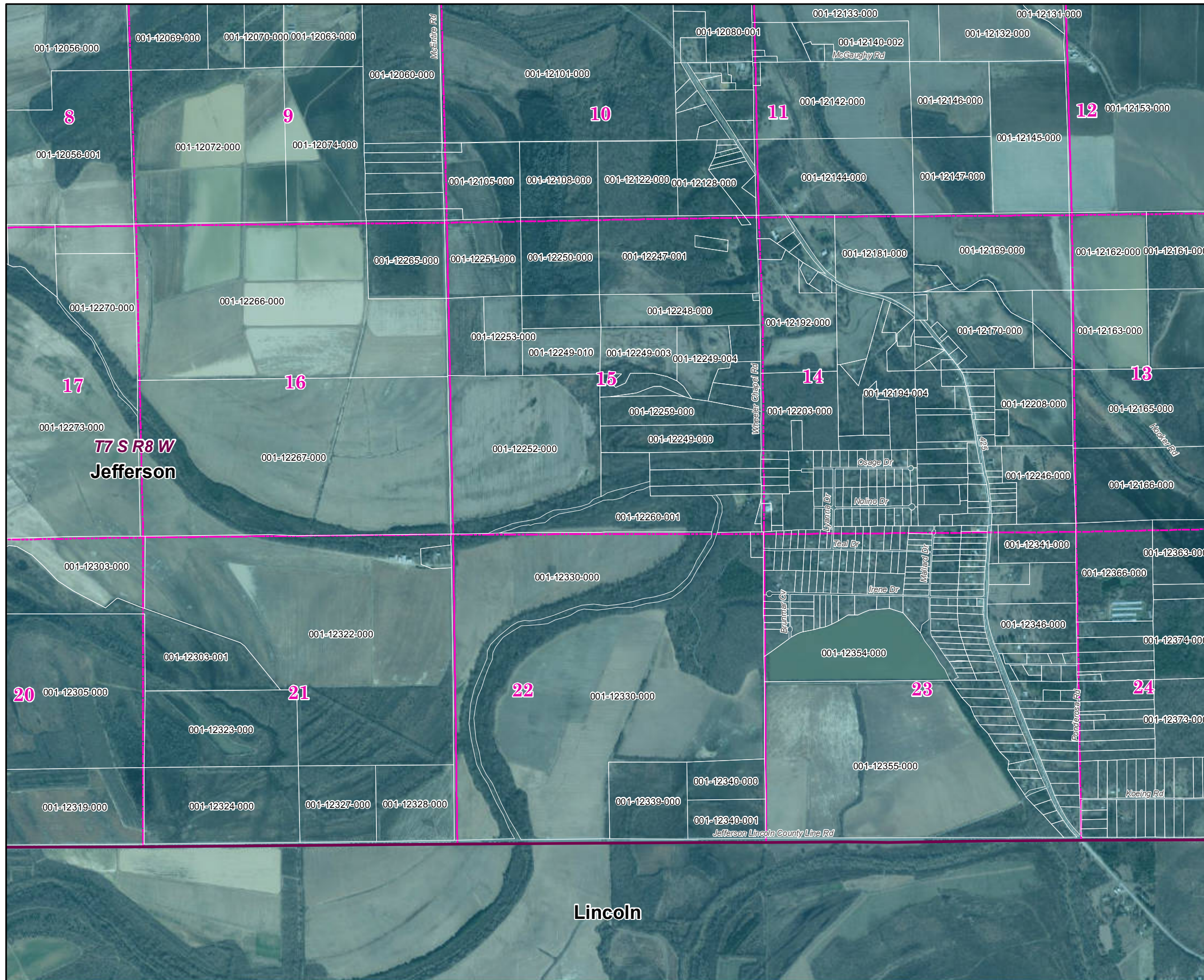
- USACE Leveed Area
- USACE NLD Levee
- USACE Forecasted Inundation
- Roads
- County Boundary
- PLSS Section
- PLSS Township/Range

1:20,000

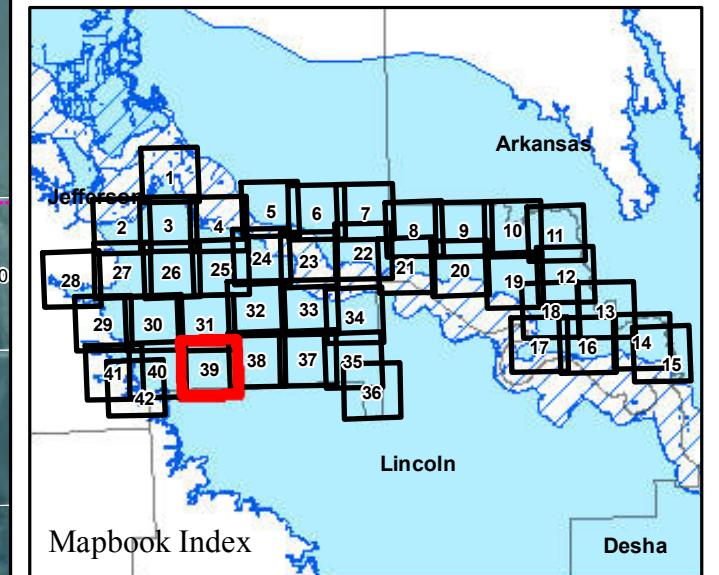


Page 38 of 42



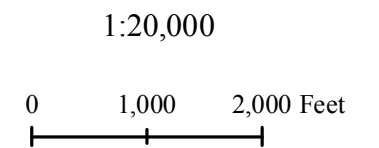


## Jefferson County (South) 2019 Leveed Area Parcels



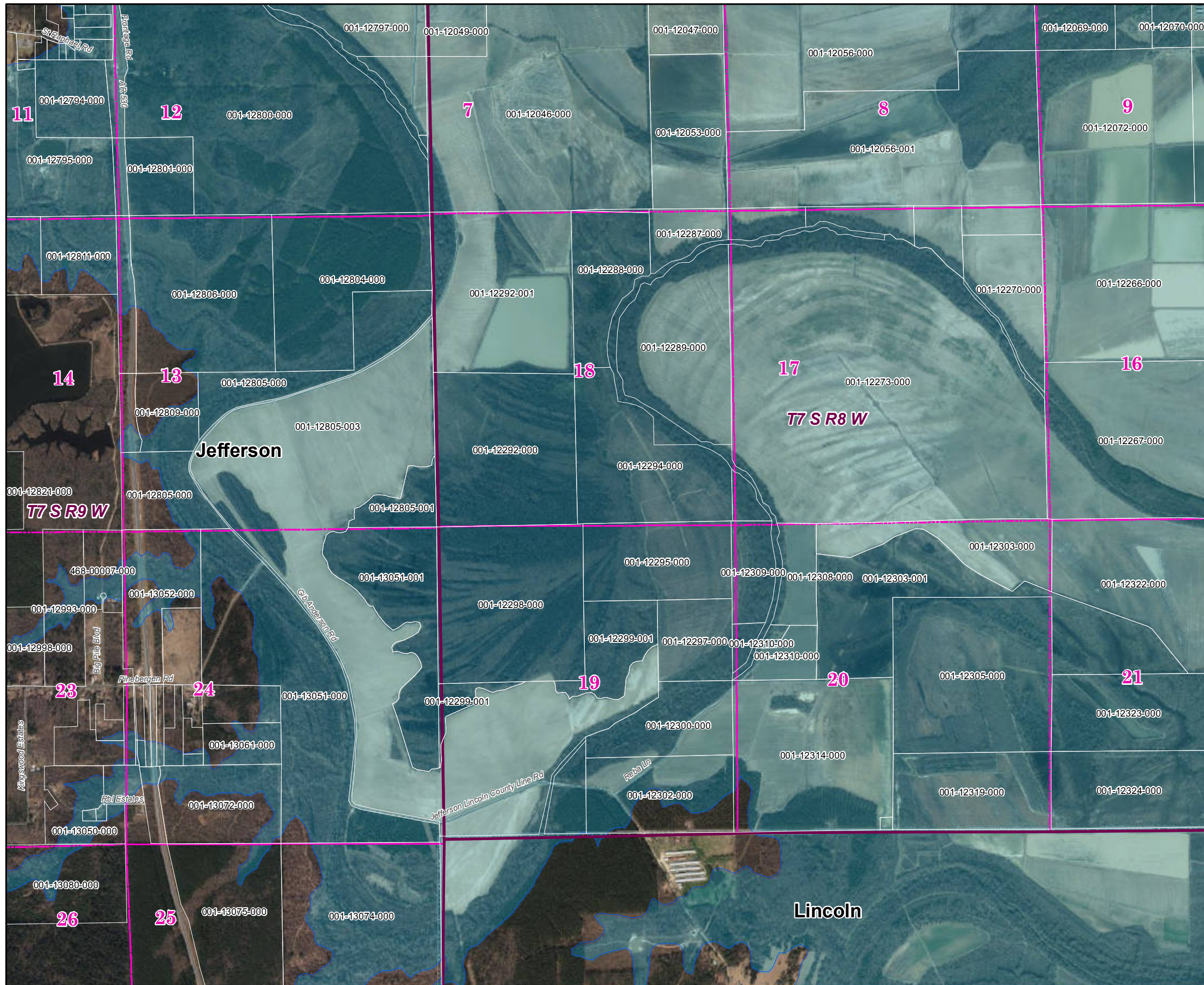
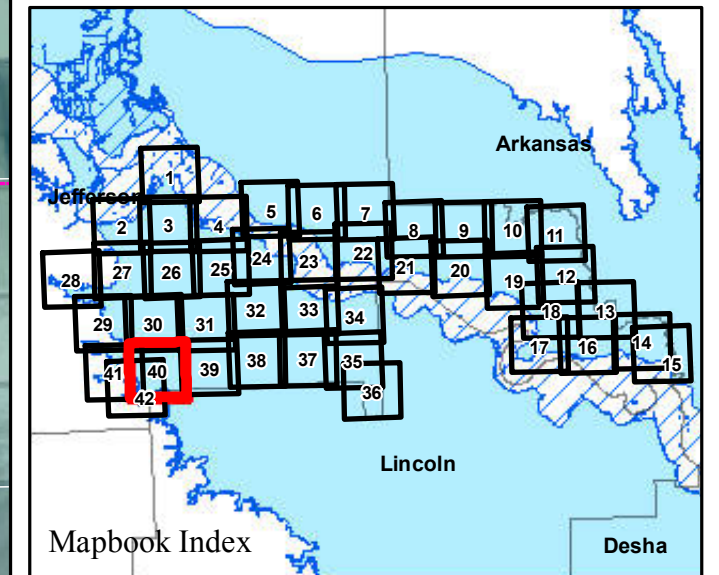
**Parcels Intersecting Leveed Area:**  
**Total Parcel Acreage= 142,219.96**  
**Acreage within Leveed Area= 134,372.45**  
 [Acreage within Inundation Area = 25,003.78.  
 Not shown. Parcel list available upon request.]

-  USACE Leveed Area
-  USACE NLD Levee
-  USACE Forecasted Inundation
-  Roads
-  County Boundary
-  PLSS Section
-  PLSS Township/Range



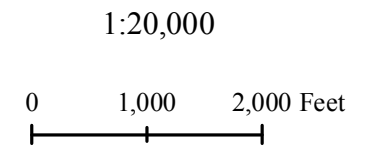


# Jefferson County (South) 2019 Leveed Area Parcels



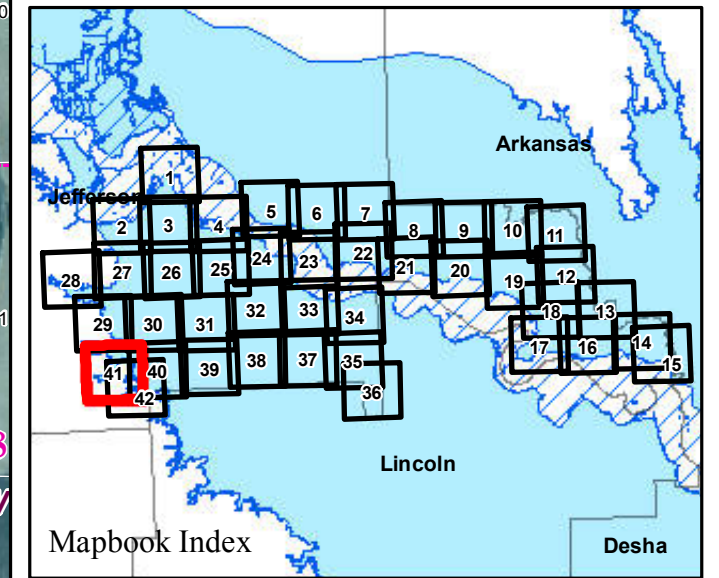
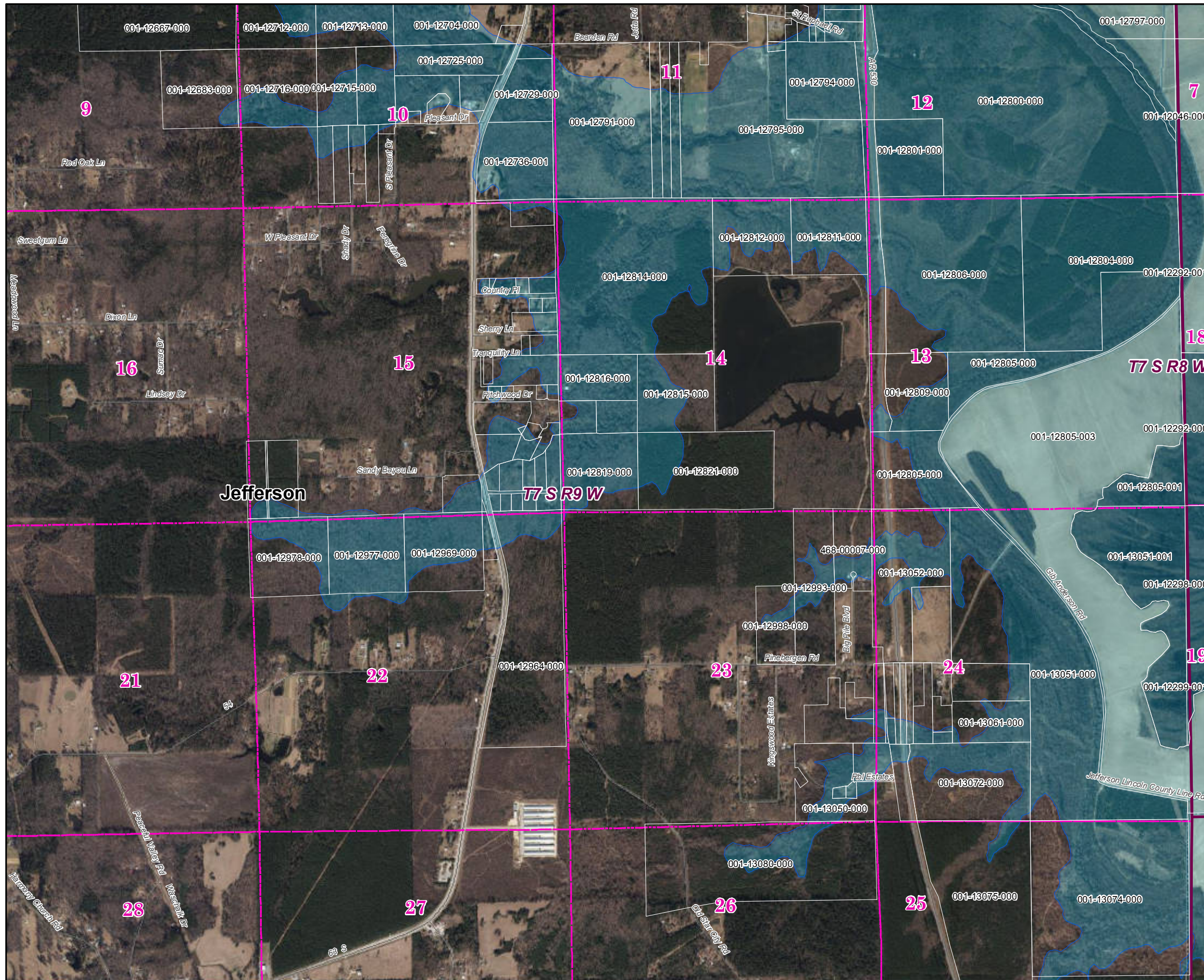
**Parcels Intersecting Leveed Area:**  
**Total Parcel Acreage= 142,219.96**  
**Acreage within Leveed Area= 134,372.45**  
 [Acreage within Inundation Area = 25,003.78.  
 Not shown. Parcel list available upon request.]

- USACE Leveed Area
- USACE NLD Levee
- USACE Forecasted Inundation
- Roads
- County Boundary
- PLSS Section
- PLSS Township/Range





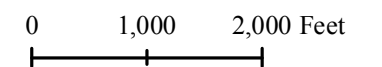
# Jefferson County (South) 2019 Leveed Area Parcels



**Parcels Intersecting Leveed Area:**  
**Total Parcel Acreage= 142,219.96**  
**Acreage within Leveed Area= 134,372.45**  
 [Acreage within Inundation Area = 25,003.78.  
 Not shown. Parcel list available upon request.]

- USACE Leveed Area
- USACE NLD Levee
- ▨ USACE Forecasted Inundation
- Roads
- ▭ County Boundary
- ▭ PLSS Section
- ▭ PLSS Township/Range

1:20,000



Page 41 of 42

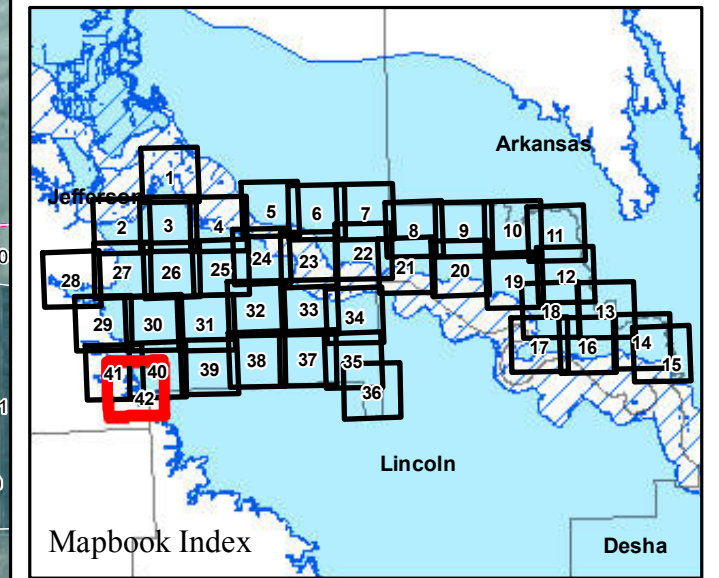
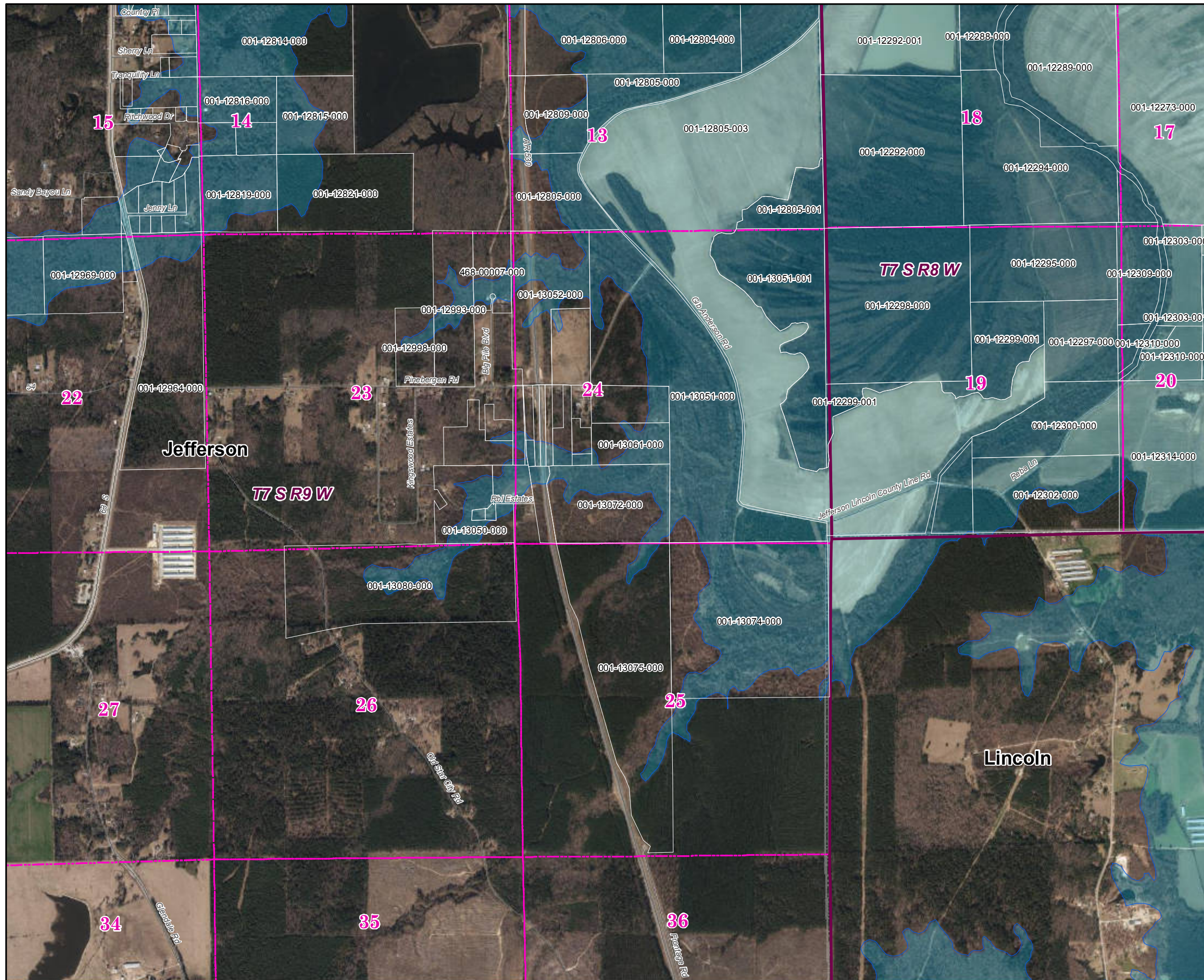
9/19/2019



ARKANSAS  
GIS OFFICE

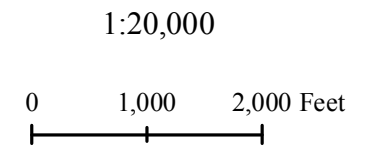


# Jefferson County (South) 2019 Leveed Area Parcels



**Parcels Intersecting Leveed Area:**  
**Total Parcel Acreage= 142,219.96**  
**Acreage within Leveed Area= 134,372.45**  
 [Acreage within Inundation Area = 25,003.78.  
 Not shown. Parcel list available upon request.]

- USACE Leveed Area
- USACE NLD Levee
- ▨ USACE Forecasted Inundation
- Roads
- ▭ County Boundary
- ▭ PLSS Section
- ▭ PLSS Township/Range





MAP PAGE	SECTION TOWNSHIP RANGE	PARCEL NUMBER	OWNER NAME	* OWNER ADDRESS	*TYPE	ASSESSOR ACRE	GIS ACRE	LEVEED ACRE
1	18-05-08	001-04948-001	JAM FARMLANDS LLC	251 CRANDON BLVD APT 1223,KEY BISCAVNE 33149	AM	853.96	861.67	105.78
1	19-05-08	001-04954-000	LEVEE R OF W ANDREWS C A (1945		EG	0	17.61	17.58
1	19-05-08	001-04955-000	EVERGREEN PACKAGING INC	PO BOX 7069,PINE BLUFF 71611-7069	AV	355.989	367.60	122.90
1	19-05-08	001-04956-000	ST LOUIS SW RY CO	1700 FARNAM ST 10TH FLOOR S,OMAHA 68102-2010	PS	0	4.62	3.09
1	24-05-09	001-05325-001	PB-JEFF CO PORT AUTHORITY	PO BOX 6866,PINE BLUFF 71611-6866	EG	6.5	20.84	17.67
1	24-05-09	001-05347-000	EVERGREEN PACKAGING INC	PO BOX 7069,PINE BLUFF 71611-7069	AV	69.176	70.03	70.03
1	24-05-09	931-07503-000	ST LOUIS SW RY CO	1700 FARNAM ST 10TH FLOOR S,OMAHA 68102-2010	PS	0	1.95	1.95
1	24-05-09	931-07504-000	ST LOUIS SW RY CO	1700 FARNAM ST 10TH FLOOR S,OMAHA 68102-2010	PS	0	38.45	37.21
1	24-05-09	931-07505-000	ST LOUIS SW RY CO	1700 FARNAM ST 10TH FLOOR S,OMAHA 68102-2010	PS	0	9.69	9.69
1	25-05-09	001-05348-000	EVERGREEN PACKAGING INC	PO BOX 7069,PINE BLUFF 71611-7069	AV	88.39	86.40	86.40
1	29-05-08	001-05006-000	UNITED STATES		EG	0	59.36	6.49
1	30-05-08	001-05013-000	LEVEE R OF W-STRATTON D & CELI		EG	8.7	2.84	1.27
1	30-05-08	001-05014-000	EVERGREEN PACKAGING INC	PO BOX 7069,PINE BLUFF 71611-7069	AV	214.73	195.65	157.50
1	30-05-08	001-05014-001	PRAIRIE LAKE BAPTIST CHURCH TR	2611 S INDIANA ST,PINE BLUFF 71601	ER	3	4.44	4.44
1	30-05-08	001-05015-000	LEVEE R OF W ANDREWS C A		EG	0	8.99	7.13
2	07-06-08	001-08384-000	HALLMAN MICHAEL L	120 GRIDER FIELD LADD RD ,PINE BLUFF 71601	AI	125.3	122.55	122.55
2	07-06-08	001-08385-000	HALLMAN MICHAEL L	120 GRIDER FIELD LADD RD ,PINE BLUFF 71601	AV	30.23	30.70	30.70
2	07-06-08	001-08385-001	ARK STATE HWY COMM	PO BOX 2261,LITTLE ROCK 72203-2261	EG	0	9.32	9.32
2	07-06-08	001-08385-002	R AND C LAND DEVELOPING CO	2301 W 26TH AVE,PINE BLUFF 71603	AV	10.55	12.90	12.90
2	07-06-08	001-08385-003	HALLMAN MICHAEL	PO BOX 20310,WHITE HALL 71612-0310	AV	29.79	29.02	29.02
2	07-06-08	001-08385-006	R AND C LAND DEVELOPING CO	2301 W 26TH AVE,PINE BLUFF 71603	AV	28.9	26.87	26.87
2	07-06-08	001-08385-008	R AND C LAND DEVELOPING CO	2301 W 26TH AVE,PINE BLUFF 71603	AV	18.3	19.02	19.02
2	07-06-08	001-08386-000	AUSTIN RONNIE KEITH TRUSTEE	4100 HILLDALE RD,ALEXANDER 72002	CA	0.23	0.15	0.15
2	01-06-09	001-08753-000	HALLMAN MICHAEL L	120 GRIDER FIELD LADD RD ,PINE BLUFF 71601	AV	5.23	10.49	10.49
2	01-06-09	001-08753-001	PLANTERS COTTON OIL MILL INC	2901 PLANTERS DR,PINE BLUFF 71601	AV	20.27	18.50	18.50
2	01-06-09	931-29173-000	PLANTERS COTTON OIL MILL INC	2901 PLANTERS DR,PINE BLUFF 71601	II	15.426	16.37	16.37
2	01-06-09	931-29176-000	CHARLES ANDERSON HOMES LLC	PO BOX 1835,PINE BLUFF 71613	CI	2	2.00	2.00
2	01-06-09	931-29177-000	PLANTERS COTTON OIL MILL INC	2901 PLANTERS DR,PINE BLUFF 71601	II	16.334	16.22	16.22
2	01-06-09	931-29180-001	PLANTERS COTTON OIL MILL INC	2901 PLANTERS DR,PINE BLUFF 71601	AV	29.78	32.40	32.40
2	02-06-09	930-11762-000	EMPOWERMENT MINISTRIES	PO BOX 131,LITTLE ROCK 72203-0131	ER	0	0.42	0.42
2	02-06-09	930-11764-000	MCGEHEE ALICE ET AL	PO BOX 131,LITTLE ROCK 72203-0131	ER	0	0.12	0.12
2	02-06-09	930-11766-000	HUMPHREY MITTIE R	1506 E 6TH AVE,PINE BLUFF 71601	RI	0	0.21	0.21
2	02-06-09	930-11767-000	FOSTER CHARLES A	PO BOX 21284,WHITE HALL 71612-1284	RI	0	0.27	0.27
2	02-06-09	930-11768-000	PADILLA JERONIMO D	10200 BRANCH DELL DR,MABELVALE 72103	RI	0	0.13	0.13
2	02-06-09	930-11769-000	BELL ALFONSO & GLORIA D	1503 E 7TH AVE,PINE BLUFF 71601	RI	0	0.13	0.13
2	02-06-09	930-11770-000	HARRIS SYLVIA	1507 E 7TH AVE,PINE BLUFF 71601	RI	0	0.21	0.21
2	02-06-09	930-11771-000	HUDSON SHIRLEY ET AL	7518 PRINCETON PIKE,PINE BLUFF 71602	RV	0	0.21	0.21
2	02-06-09	930-11772-000	EMPOWERMENT MINISTRIES ET AL	PO BOX 131,LITTLE ROCK 72203-0131	ER	0	0.21	0.21
2	02-06-09	930-11773-000	SCHUETZ JOHN J	3 SOUTHERN PINES CV,PINE BLUFF 71603	RV	0	0.33	0.33
2	02-06-09	930-11774-000	PATILLO ANDRE ET AL	606 S UTAH ST,PINE BLUFF 71601	RI	0	0.06	0.06
2	02-06-09	930-11775-000	EANS VILLA BENJAMIN	1616 E 6TH AVE,PINE BLUFF 71601	RI	0	0.44	0.44
2	02-06-09	930-11776-000	DUNN AUDREY HOLT	611 S DAKOTA ST,PINE BLUFF 71601	RI	0	0.11	0.11
2	02-06-09	930-11777-000	STIGGER FLAVELIA E	601 S DAKOTA ST,PINE BLUFF 71601	RI	0	0.16	0.16
2	02-06-09	930-11779-000	NEWTON SAMUEL	116 GRIMES RD,TUCKER 72168	RI	0	0.27	0.27
2	02-06-09	930-11780-000	NEWTON SAMUEL D	PO BOX 500,GRADY 71644-0500	RI	0	0.28	0.28
2	02-06-09	930-11781-000	SCHUETZ JOHN	3 SOUTHERN PINES CV,PINE BLUFF 71603	RI	0	0.11	0.11
2	02-06-09	930-11782-000	LEWIS LETTIE	1625 E 7TH AVE,PINE BLUFF 71601	RI	0	0.21	0.21
2	02-06-09	930-11783-000	WILLIAMS DENITA	PO BOX 9702,PINE BLUFF 71611-9702	RI	0	0.40	0.40



MAP PAGE	SECTION TOWNSHIP RANGE	PARCEL NUMBER	OWNER NAME	* OWNER ADDRESS	*TYPE	ASSESSOR ACRE	GIS ACRE	LEVEED ACRE
2	02-06-09	930-11784-000	NELSON ALLEN & TAMMY	1706 E 6TH AVE,PINE BLUFF 71601	RI	0	0.20	0.20
2	02-06-09	930-11785-000	MOONEY KERRY II	3504 HARDIN REED RD,WHITE HALL 71602	RV	0	0.20	0.20
2	02-06-09	930-11786-000	WILLIAMS LEROY JR & WF	21780 ACACIA DR,HENSLEY 72065	RI	0	0.14	0.14
2	02-06-09	930-11787-000	JONES JOHNNY JR	1819 S MICHIGAN #303,CHICAGO 60616	RI	0	0.19	0.19
2	02-06-09	930-11788-000	BANISTER BREONNA	618 S MISSISSIPPI ST,PINE BLUFF 71601	RI	0	0.14	0.14
2	02-06-09	930-11790-000	STRAIN ARTMIESE & MORRIS	1701 E 7TH AVE ,PINE BLUFF 71601	RI	0	0.30	0.30
2	02-06-09	930-11791-000	TATUM GEGORY DARNELL	1703 E 7TH,PINE BLUFF 71601	RI	0	0.17	0.17
2	02-06-09	930-11792-000	BRAZEALE ALAN & CINDY	621 S OHIO ST,PINE BLUFF 71601	RI	0	0.14	0.14
2	02-06-09	930-11793-000	BANNISTER BREONNA	618 S MISSISSIPPI ST,PINE BLUFF 71601	RV	0	0.19	0.19
2	02-06-09	930-11803-000	VENTRESS WILLIE & HOLLY BAILEY	1901 E 5TH AVE,PINE BLUFF 71601-5301	RI	0	0.15	0.15
2	02-06-09	930-11804-000	FLEMISTER NOAH	1905 E 5TH AVE,PINE BLUFF 71601	RI	0	0.15	0.15
2	02-06-09	930-11805-000	COLLIER BENJAMIN JR	1905 E 5TH AVE,PINE BLUFF 71601	RI	0	0.31	0.31
2	02-06-09	930-11807-000	SOLAR INNOVATIONS LLC	2134 SANDIFER BLVD,SENECA 29678	RV	0	0.15	0.15
2	02-06-09	930-11808-000	OLIVER WILLIAM J & DOROTHY M	905 E 31ST AVE,PINE BLUFF 71601	RV	0	0.15	0.15
2	02-06-09	930-11831-000	SANDERS JESSE LEE	2305 WRIGHT LN ,PINE BLUFF 71601	RI	0	0.26	0.26
2	02-06-09	930-11832-000	BUIE EDWARD EARL ET AL	1908 E 6TH AVE,PINE BLUFF 71601	RI	0	0.26	0.26
2	02-06-09	930-11833-000	HOMES OF CHOICE MANAGEMENT GROUP INC	PO BOX 20176,WHITE HALL 71612-0176	RI	0	0.17	0.17
2	02-06-09	930-11834-000	MURPHY JOHNATHAN	1904 E 6TH AVE,PINE BLUFF 71601	RV	0	0.34	0.34
2	02-06-09	930-11835-000	WILLIAMS BARBARA L	1901 E 7TH AVE,PINE BLUFF 71601	RI	0	0.17	0.17
2	02-06-09	930-11836-000	TURLEY JOHN H JR & SHIRLEY B	4700 S BEECH ST,PINE BLUFF 71603	RI	0	0.11	0.11
2	02-06-09	930-11837-000	TURLEY JOHN H JR & SHIRLEY B	4700 S BEECH ST,PINE BLUFF 71603	RI	0	0.06	0.06
2	02-06-09	930-11838-000	CAMPBELL CARNIE	1913 E 7TH AVE,PINE BLUFF 71601	RI	0	0.17	0.17
2	02-06-09	930-11839-000	FLOWERS CLIFFORD R ET AL	1306 E 41ST AVE,PINE BLUFF 71601	RI	0	0.17	0.17
2	02-06-09	930-11840-000	WILLIS JEROME	1917 E 7TH AVE,PINE BLUFF 71601-5309	RI	0	0.17	0.17
2	02-06-09	930-11841-000	SANDLIN JUDY S ET AL	9717 CAPILANO DR,PLANO 75025	RV	0	0.17	0.17
2	02-06-09	930-11842-000	SHERMAN DOYLE K & SHIRLEY	PO BOX 269,MOUNTAIN VIEW 72580-0269	CI	0.18	0.18	0.18
2	02-06-09	930-11843-000	STOCKER MARY LEE	604 S WISCONSIN ST,PINE BLUFF 71601	RI	0	0.33	0.33
2	02-06-09	930-11844-000	MCDONALD WYVONNE & WF	1307 S WISCONSIN ST,PINE BLUFF 71601	RV	0	0.08	0.08
2	02-06-09	930-11845-000	INGRAM EARNEST R & NORMA J	2002 E 6TH AVE,PINE BLUFF 71601	RV	0	0.09	0.09
2	02-06-09	930-11846-000	INGRAM EARNEST R & NORMA J	2002 E 6TH AVE,PINE BLUFF 71601	RI	0	0.34	0.34
2	02-06-09	930-11847-000	GAYNOR SAMUEL SR & GLORIA	8 LAKEWOOD LN,PINE BLUFF 71603	RI	0	0.17	0.17
2	02-06-09	930-11848-000	PENISTER AMANDA	2003 E 7TH AVE,PINE BLUFF 71601	RV	0	0.17	0.17
2	02-06-09	930-11849-000	MOSBY BETTY	2021 E 7TH AVE,PINE BLUFF 71601	RV	0	0.17	0.17
2	02-06-09	930-11850-000	MOSBY BETTY	2021 E 7TH AVE,PINE BLUFF 71601	RI	0	0.17	0.17
2	02-06-09	930-11851-000	PETTIGREW ALONZO H JR & WF	1908 COLLEGIATE DR,PINE BLUFF 71601	RI	0	0.17	0.17
2	02-06-09	930-11852-000	HAWKINS AUDERELLA	43859 GINGHAM AVE,LANCASTER 93535	RI	0	0.17	0.17
2	02-06-09	930-11853-000	JOY COMMUNITY FELLOWSHIP CHURCH	PO BOX 1997,PINE BLUFF 71613-1997	ER	0.344	0.34	0.34
2	02-06-09	930-11854-000	JOY COMMUNITY FELLOWSHIP CHURCH	PO BOX 1997,PINE BLUFF 71613-1997	ER	0.344	0.34	0.34
2	02-06-09	930-11855-000	SHERMAN DOYLE K ET AL	PO BOX 269,MOUNTAIN VIEW 72560-0269	RI	0	0.11	0.11
2	02-06-09	930-11856-000	JOY COMMUNITY FELLOWSHIP CHURCH	PO BOX 1997,PINE BLUFF 71613-1997	ER	0	0.23	0.23
2	02-06-09	930-11857-000	D D & M CONTRACTORS LTD	9723 PRINCETON PIKE,PINE BLUFF 71602	CI	0.306	0.28	0.28
2	02-06-09	930-11858-000	JACKSON FREDRICK & DONNA	PO BOX 20176,WHITE HALL 71612-0176	RI	0	0.26	0.26
2	02-06-09	930-11859-000	BOYD ANNA MARIE ET AL	2023 E 6TH AVE,PINE BLUFF 71601	RV	0	0.17	0.17
2	02-06-09	930-11860-000	MANNING DONALD ET AL	PO BOX 662,ALTHEIMER 72004-0662	RV	0	0.17	0.17
2	02-06-09	930-11861-000	MANNING DONALD R	PO BOX 662,ALTHEIMER 72004-0662	RV	0	0.17	0.17
2	02-06-09	931-31680-001	TAGGART KARLA TRUSTEE	1708 S OAK ST,PINE BLUFF 71601-6267	AM	0.06	0.06	0.06
2	02-06-09	931-31693-000	DIXSON TYANGELA S	3100 JONQUIL ST,PINE BLUFF 71603	AI	0.71	0.73	0.73
2	02-06-09	931-31698-000	INVESTED ASSETS LLC	463 TERRACE DR,MARYSVILLE 43040	CV	3.62	3.33	3.33



MAP PAGE	SECTION TOWNSHIP RANGE	PARCEL NUMBER	OWNER NAME	* OWNER ADDRESS	*TYPE	ASSESSOR ACRE	GIS ACRE	LEVEED ACRE
2	03-06-09	930-26209-000	MISSOURI IMPROVEMENT CO	1700 FARNAM ST 10TH FLOOR S,OMAHA 68102-2010	CV	0.832	0.95	0.95
2	03-06-09	930-26210-000	3200 MYERS STREET PARTNERS LLC	216 S ARROWHEAD AVE,SAN BERNADINO 72408	IV	0.166	0.20	0.20
2	03-06-09	930-26211-000	3200 MYERS STREET PARTNERS LLC	216 S ARROWHEAD AVE,SAN BERNADINO 72408	II	0.266	0.28	0.28
2	03-06-09	930-26212-000	3200 MYERS STREET PARTNERS LLC	216 S ARROWHEAD AVE,SAN BERNADINO 72408	IV	0.333	0.34	0.34
2	03-06-09	930-26213-000	FAMILY TIME BAPT CH MINISTRIES	1319 E 5TH AVE,PINE BLUFF 71601	ER	0.499	0.52	0.52
2	03-06-09	930-26214-000	PLANTERS COTTON OIL MILL INC	2901 PLANTERS DR,PINE BLUFF 71601	II	1.9	2.06	2.06
2	03-06-09	930-26215-000	3200 MYERS STREET PARTNERS LLC	216 S ARROWHEAD AVE,SAN BERNADINO 72408	II	0.266	0.27	0.27
2	03-06-09	930-26216-000	PLANTERS COTTON OIL MILL INC	2901 PLANTERS DR,PINE BLUFF 71601	II	1.445	2.16	2.16
2	03-06-09	930-26217-000	PINE BLUFF NATIONAL BANK TRUSTEE	PO BOX 7878,PINE BLUFF 71611-7878	RV	0	0.29	0.29
2	03-06-09	930-26218-000	ARK POWER & LIGHT CO	639 LOYOLA AVE,NEW ORLEANS 70113	PS	0	0.09	0.09
2	03-06-09	930-26219-000	PINE BLUFF MORTUARY CO	4708 W 17TH AVE,PINE BLUFF 71603	CI	0.23	0.18	0.18
2	03-06-09	930-26220-000	RAYFUS SANDRA C & HENRY L	1101 E 6TH AVE,PINE BLUFF 71601	RI	0	0.10	0.10
2	03-06-09	930-26221-000	PINE BLUFF WASTEWATER UTILITY	1520 S OHIO ST,PINE BLUFF 71601	EG	0	0.09	0.09
2	03-06-09	930-26222-000	RAYFUS HENRY L & WF	1101 E 6TH AVE,PINE BLUFF 71601	RI	0	0.10	0.10
2	03-06-09	930-26223-000	PARRISH WALTER G	1010 E 5TH AVE,PINE BLUFF 71601	CI	0.451	0.42	0.42
2	03-06-09	930-26224-000	YOUNG DARLENE	501 S INDIANA ST,PINE BLUFF 71601	RI	0	0.14	0.14
2	03-06-09	930-26225-000	OLIVER VIVIAN E	1011 E 6TH AVE,PINE BLUFF 71601	RI	0	0.25	0.25
2	03-06-09	930-26226-000	DELPH ISABELLA (BD)	1015 E 6TH AVE,PINE BLUFF 71601	RI	0	0.12	0.12
2	03-06-09	930-26227-000	DELPH JAMES JR	1017 E 6TH AVE,PINE BLUFF 71601	RI	0	0.13	0.13
2	03-06-09	930-26228-000	JEFFERSON KATHLEEN H	1430 LOCUST RD NW,WASHINGTON 20012	RI	0	0.13	0.13
2	03-06-09	930-26229-000	FRAZIER MICHAEL B	511 BELLE FERN CT ,OCOEE 34761	RI	0	0.12	0.12
2	03-06-09	930-26230-000	BAKER ESTELLA & TAMMY MARTIN	1202 E 5TH AVE,PINE BLUFF 71601	RI	0	0.15	0.15
2	03-06-09	930-26231-000	PINE BLUFF NATIONAL BANK TRUSTEE	PO BOX 7878,PINE BLUFF 71611-7878	RV	0	0.16	0.16
2	03-06-09	930-26232-000	GRAY MARCUS TRUSTEE	PO BOX 7878,PINE BLUFF 71611-7878	RV	0	0.15	0.15
2	03-06-09	930-26233-000	GRAY MARCUS TRUSTEE	PO BOX 7878,PINE BLUFF 71611-7878	RV	0	0.15	0.15
2	03-06-09	930-26234-000	GRAY MARCUS TRUSTEE	PO BOX 7878,PINE BLUFF 71611-7878	RV	0	0.31	0.31
2	03-06-09	930-26235-000	COLEMAN SANDRA ET AL	1101 E 6TH AVE,PINE BLUFF 71601	RI	0	0.12	0.12
2	03-06-09	930-26236-000	RAYFUS SANDRA C & HENRY	1106 E 6TH AVE,PINE BLUFF 71601	RV	0	0.11	0.11
2	03-06-09	930-26237-000	JPMORGAN CHASE BANK	4828 LOOP CENTRAL DR,HOUSTON 77081	RI	0	0.12	0.12
2	03-06-09	930-26238-000	ROBINSON GENNETT ET AL	3008 S ORLANDO ST,PINE BLUFF 71603	RV	0	0.11	0.11
2	03-06-09	930-26239-000	SANDERS EARNEST	3008 S ORLANDO ST,PINE BLUFF 71603	RV	0	0.12	0.12
2	03-06-09	930-26240-000	EPHESUS SDA CHURCH	PO BOX 9408,PINE BLUFF 71611-9408	ER	0	0.12	0.12
2	03-06-09	930-26241-000	PINE BLUFF SCHOOL DIST #3	PO BOX 7678,PINE BLUFF 71611-7678	ES	0	1.53	1.53
2	03-06-09	930-42550-000	TRAFFORD WINFRED A	3 SOUTHERN PINES DR,PINE BLUFF 71603	CM	0.253	0.16	0.16
2	03-06-09	930-42551-000	U S A		EG	0	0.02	0.02
2	03-06-09	930-42553-000	DENTON LON & WF	2806 BYRON AVE,PINE BLUFF 71601	CI	0.274	0.32	0.15
2	03-06-09	930-42554-000	DENTON LON & WF	2806 BYRON AVE,PINE BLUFF 71601	CV	0.117	0.12	0.10
2	03-06-09	930-42556-000	TRAFFORD WINFRED A	3 SOUTHERN PINES DR,PINE BLUFF 71603	CV	0.13	0.16	0.16
2	03-06-09	930-42557-000	TRAFFORD WINFRED A	3 SOUTHERN PINES DR,PINE BLUFF 71603	CI	0.589	0.41	0.41
2	03-06-09	930-42558-000	ONLINE LAND SALES LLC	PO BOX 948,ZEPHYR COVE 89448-0948	RV	0	0.04	0.04
2	03-06-09	930-42559-000	FLOWERS ELMO ET AL	3658 MARTIN LUTHER KING BLVD,CLEVELAND 44105	RV	0	0.08	0.08
2	03-06-09	930-42560-000	VENTURA TRUST	12400 VENTURA BLVD STE 400,STUDIO CITY 91604	RV	0	0.08	0.08
2	03-06-09	930-42561-000	GIPSON HENRY	2400 SURFSIDE DR,PINE BLUFF 71603	RV	0	0.10	0.10
2	03-06-09	930-42562-000	GIPSON HENRY	2400 SURFSIDE DR,PINE BLUFF 71603	RV	0	0.13	0.08
2	03-06-09	930-42563-000	FRAZIER DONALD R TRUSTEE	PO BOX 2654,PINE BLUFF 71613-2654	CI	0.448	0.43	0.16
2	03-06-09	931-34202-000	PINE BLUFF CITY OF	200 E 8TH AVE,PINE BLUFF 71601	EG	0.13	0.13	0.13
2	03-06-09	931-34203-000	MCKINSTRY RICHARD R	308 CLARK RD,WHITE HALL 71602	CV	0.13	0.20	0.20
2	03-06-09	931-34204-000	MORTON SHAWNE & JOSEF	134 W LITTLE LN,WHITE HALL 71602	AV	0.1	0.15	0.15



MAP PAGE	SECTION TOWNSHIP RANGE	PARCEL NUMBER	OWNER NAME	* OWNER ADDRESS	*TYPE	ASSESSOR ACRE	GIS ACRE	LEVEED ACRE
2	03-06-09	931-34205-000	MORTON SHAWNE ET AL	134 W LITTLE LN,WHITE HALL 71602	AV	0.14	0.16	0.16
2	03-06-09	931-34206-000	HIXSON LUMBER SALES INC	PO BOX 816028,DALLAS 75381-6028	AV	1	0.55	0.50
2	03-06-09	931-34207-000	3200 MYERS STREET PARTNERS LLC	216 S ARROWHEAD AVE,SAN BERNADINO 72408	IV	3.48	3.54	3.54
2	03-06-09	931-34208-000	PINE BLUFF MORTUARY CO	4708 W 17TH AVE,PINE BLUFF 71603	CI	0.1	0.10	0.10
2	03-06-09	931-34209-000	UNITED STATES OF AMERICA		EG	0.11	0.09	0.09
2	03-06-09	931-34210-000	MAGAYON REYNALDO A & CATALINA V	7901 DARBY AVE,LAS VEGAS 89117	AV	0.13	0.15	0.15
2	03-06-09	931-34216-000	PINE BLUFF CITY OF-STREET 5TH	200 E 8TH AVE,PINE BLUFF 71601	EG	1	0.02	0.02
2	03-06-09	931-34217-000	SENIOR CITIZENS CARE LLC	5012 PEBBLE BEACH,BENTON 72019	AV	1	0.05	0.05
2	03-06-09	931-34218-000	DAVIS CHERRY	903 E 7TH AVE,PINE BLUFF 71601	AV	0.07	0.07	0.07
2	03-06-09	931-34219-000	TATE DORIS JEAN ET AL	1306 N CORONADO ST,LAS CRUCES 88005	AV	0.46	0.38	0.38
2	03-06-09	931-34220-000	TRICE GERALDINE	909 W 6TH AVE,PINE BLUFF 71601	AV	0.1	0.40	0.40
2	03-06-09	931-34221-000	FRAZIER DONALD R TRUSTEE	PO BOX 2654,PINE BLUFF 71613-2654	AV	0.46	0.41	0.41
2	03-06-09	931-34222-000	LAURETTA JACK	17 PRIMROSE LN,LEVITTOWN 11756	AV	0.05	0.04	0.04
2	03-06-09	931-34223-000	NABORS ZEAK & VICTORIA	PO BOX 8383,PINE BLUFF 71611-8383	AV	0.08	0.08	0.08
2	03-06-09	931-34224-000	FAKOURI WADIE G ET AL	415 N MCKINLEY STE 465,LITTLE ROCK 72205	AV	0.08	0.08	0.08
2	03-06-09	931-34225-000	PIPER CYNDA A	PO BOX 144,BRYANT 72089-0144	AV	0.05	0.05	0.05
2	03-06-09	931-34226-000	PIPER CYNDA A	PO BOX 144,BRYANT 72089-0144	AV	0.05	0.07	0.07
2	03-06-09	931-34227-000	FAKOURI WADIE G ET AL	415 N MCKINLEY STE 465,LITTLE ROCK 72205	AV	0.1	0.10	0.10
2	03-06-09	931-34228-000	TRAFFORD WINFRED A	3 SOUTHERN PINES DR,PINE BLUFF 71603	II	0.1	0.10	0.10
2	03-06-09	931-34229-000	BOWEN PATRICIA ALEXANDRA	1209 MARILYN DR,LITTLE ROCK 72205	AV	0.18	0.19	0.19
2	03-06-09	931-34230-000	BREITWESER BRUCE	21743 COUNTY 80,NEVIS 56467	AV	0.218	0.22	0.22
2	03-06-09	931-34231-000	FINGPOINT LLC	2757 HIGHWAY 425,PINE BLUFF 71601	CI	0.29	0.33	0.33
2	03-06-09	931-34232-000	MCKINSTRY RICHARD R	308 CLARK RD,WHITE HALL 71602	CI	0.11	0.21	0.21
2	03-06-09	931-34233-000	MCKINSTRY RICHARD R	308 CLARK RD,WHITE HALL 71602	AV	0.11	0.15	0.15
2	03-06-09	931-34235-000	TRAFFORD WINFRED A	3 SOUTHERN PINES DR,PINE BLUFF 71603	II	0.11	0.12	0.12
2	10-06-09	930-08683-000	COLEMAN JOEY T	806 S OHIO ST,PINE BLUFF 71601	RI	0	0.33	0.33
2	10-06-09	930-08684-000	HARRIS PAUL L & PATRICIA ANN	810 S OHIO ST,PINE BLUFF 71601	RI	0	0.12	0.12
2	10-06-09	930-08685-000	BANKSTON DEBRA	816 S OHIO ST,PINE BLUFF 71601	RI	0	0.20	0.20
2	10-06-09	930-08686-000	BATEMAN WANDA	PO BOX 8594,PINE BLUFF 71611-8594	RV	0	0.11	0.11
2	10-06-09	930-08687-000	KINDALL GREGORY & BERNETTE	822 S OHIO ST,PINE BLUFF 71601-5118	RI	0	0.11	0.11
2	10-06-09	930-08688-000	WRIGHT ANITA BREWER	811 S PENNSYLVANIA ST,PINE BLUFF 71601	RI	0	0.21	0.21
2	10-06-09	930-08689-000	RUSSELL CHRIS ET AL	6315 DOLLARWAY RD #14,WHITE HALL 71602	RI	0	0.21	0.21
2	10-06-09	930-08690-000	COLEMAN JOEY T	806 S OHIO ST,PINE BLUFF 71601	RI	0	0.12	0.12
2	10-06-09	930-08691-000	CLARK MANOR II LLC	4911 HIGHWAY 54,PINE BLUFF 71603	RI	0	0.12	0.12
2	10-06-09	930-08692-000	CLARK MANOR II LLC	4911 HIGHWAY 54,PINE BLUFF 71603	RI	0	0.19	0.19
2	10-06-09	930-08693-000	PINE BLUFF CITY OF	200 E 8TH AVE,PINE BLUFF 71601	EG	0	0.26	0.26
2	10-06-09	930-08694-000	WOLF MASON L	7182 SW OLIVER TER UNIT F,BEAVERTON 97007	RV	0	0.15	0.15
2	10-06-09	930-08695-000	PINE BLUFF CITY OF-CANAL	200 E 8TH AVE,PINE BLUFF 71601	EG	0	0.11	0.11
2	10-06-09	930-08696-000	COMPTON DONNIE L & WF	6800 FRANWOOD TERRACE,FORT WORTH 76112	RV	0	0.13	0.11
2	10-06-09	930-08697-000	THREADGILL SAMUEL	7508 WISTERIA DR,OLIVE BRANCH 38654	RV	0	0.13	0.13
2	10-06-09	930-08698-000	PINE BLUFF CITY OF-CANAL	200 E 8TH AVE,PINE BLUFF 71601	EG	0	0.26	0.26
2	10-06-09	930-14086-000	COOK DEBRA D	PO BOX 1103,PINE BLUFF 71613-1103	RI	0	0.33	0.33
2	10-06-09	930-14087-000	KINGDOM DESIGN PROPERTIES	PO BOX 9355,PINE BLUFF 71611-9355	RV	0	0.17	0.17
2	10-06-09	930-14088-000	WOODS LAFAYETTE SR & GWENDOLYN D	903 FAIRWAY DR,PINE BLUFF 71603	RI	0	0.17	0.17
2	10-06-09	930-14090-000	SEGRAVES RAMONA MARIE	1005 S PENNSYLVANIA ST,PINE BLUFF 71601	RI	0	0.33	0.33
2	10-06-09	930-14091-000	WILLIAMS GERTIE MAE ET AL	1006 S OHIO ST,PINE BLUFF 71601	RI	0	0.33	0.33
2	10-06-09	930-14092-000	DALLARI RONNIE	1100 S OHIO ST,PINE BLUFF 71601	RV	0	0.33	0.33
2	10-06-09	930-14093-000	DALLARI EDDIE & WF	1100 S OHIO ST,PINE BLUFF 71601	CI	0.333	0.33	0.33



MAP PAGE	SECTION TOWNSHIP RANGE	PARCEL NUMBER	OWNER NAME	* OWNER ADDRESS	*TYPE	ASSESSOR ACRE	GIS ACRE	LEVEED ACRE
2	10-06-09	930-14094-000	FISHER CAROLYN MCBRIDE	12645 E 65TH ,INDIANAPOLIS 46236	RM	0	0.17	0.17
2	10-06-09	930-14095-000	IL INVESTMENTS LLC	1021 NW 118 AVE,PLANTATION 33323	RV	0	0.02	0.02
2	10-06-09	930-14096-000	FULL FAITH CHRISTIAN MINISTRY	2305 W 47TH AVE,PINE BLUFF 71603	RV	0	0.15	0.15
2	10-06-09	930-14097-000	PINE BLUFF CITY OF-CANAL	200 E 8TH AVE,PINE BLUFF 71601	EG	0	1.00	0.99
2	10-06-09	930-14098-000	FULL FAITH CHRISTIAN MINISTRY	2305 W 47TH AVE,PINE BLUFF 71603	RV	0	0.17	0.17
2	10-06-09	930-14099-000	NELTON ELTON	1412 TUNNEL BLVD,HOUMA 70363	RV	0	0.14	0.14
2	10-06-09	930-14100-000	ANDERSON CHARLES R JR	PO BOX 1835,PINE BLUFF 71613-1835	RI	0	0.19	0.19
2	10-06-09	930-14101-000	GIBSON RUBY L	PO BOX 5041,PINE BLUFF 71611-5041	RI	0	0.17	0.17
2	10-06-09	930-14102-000	PINE BLUFF CITY OF	200 E 8TH AVE,PINE BLUFF 71601	EG	0	0.17	0.07
2	10-06-09	930-14102-001	CARLTON GLORIA	1118 E 10TH AVE ,PINE BLUFF 71601	RI	0	0.17	0.17
2	10-06-09	930-14107-000	HARRIS MAE F	1008 S FLORIDA ST,PINE BLUFF 71601	RI	0	0.17	0.06
2	10-06-09	930-14110-000	THREADGILL SAMUEL	7508 WISTERIA DR,OLIVE BRANCH 38654	RV	0	0.17	0.02
2	10-06-09	930-14148-000	VANCE ALFRED	106 FRIENDSWOOD ,PINE BLUFF 71603	RI	0	0.33	0.33
2	10-06-09	930-14149-000	PINE BLUFF CITY OF-CANAL	200 E 8TH AVE,PINE BLUFF 71601	EG	0	0.08	0.07
2	10-06-09	930-14151-000	PINE BLUFF CITY OF-CANAL	200 E 8TH AVE,PINE BLUFF 71601	EG	0	0.07	0.04
2	10-06-09	930-14153-000	BROWN GUY	1104 S PENNSYLVANIA ST,PINE BLUFF 71601	RI	0	0.17	0.16
2	10-06-09	930-14157-000	BROWN GUY	1104 S PENNSYLVANIA ST,PINE BLUFF 71601	RV	0	0.14	0.13
2	10-06-09	930-14158-000	HUNT SHEILA R	1110 S PENNSYLVANIA ST,PINE BLUFF 71601	RI	0	0.13	0.09
2	10-06-09	930-14159-000	HUNT SHEILA R	1110 S PENNSYLVANIA ST,PINE BLUFF 71601	RM	0	0.13	0.05
2	10-06-09	930-14160-000	DALLARI RONNIE	534 GRIDER FIELD LADD RD,PINE BLUFF 71601	CI	0.832	0.83	0.83
2	10-06-09	930-14162-000	DALLARI RONNIE & WF	534 GRIDER FIELD LADD RD,PINE BLUFF 71601	CV	0.166	0.17	0.17
2	10-06-09	930-14165-000	DALLARI RONNIE	534 GRIDER FIELD LADD RD,PINE BLUFF 71601	CV	0.1	0.10	0.10
2	10-06-09	930-14166-000	DALLARI RONNIE & WF	534 GRIDER FIELD LADD RD,PINE BLUFF 71601	CV	0.1	0.07	0.07
2	10-06-09	930-14168-000	DOUTHITS TWO WAY RADIO SERVICE	1301 E MARTIN PL,PINE BLUFF 71601	CI	0.499	0.50	0.50
2	10-06-09	930-14169-000	BOUGHTON JULIUS ET AL	1317 E MARTIN PL,PINE BLUFF 71601	RM	0	0.19	0.19
2	10-06-09	930-14169-001	BOUGHTON JULIUS ET AL (LE)	1317 E MARTIN PL,PINE BLUFF 71601	RI	0	0.15	0.15
2	10-06-09	930-38607-000	COLLINS KENNETH R & WF	503 W 36TH AVE,PINE BLUFF 71603	RV	0	0.18	0.04
2	10-06-09	930-38608-000	FRYE BILLY E & WF	3211 RIVIERA DR,PINE BLUFF 71602-9033	RV	0	0.15	0.12
2	10-06-09	930-38609-000	COSEN CASSANDRA	1310 E MARTIN PL,PINE BLUFF 71601	RI	0	0.23	0.23
2	10-06-09	930-38609-001	TURNER SHARON	1310 E MARTIN PL,PINE BLUFF 71601	RV	0	0.08	0.08
2	10-06-09	930-38610-000	WHITESIDE BARBARA L ET AL	1314 E MARTIN PL,PINE BLUFF 71601	RI	0	0.15	0.15
2	10-06-09	930-38611-000	DALLARI RONNIE	1100 S OHIO ST,PINE BLUFF 71601	CI	0.463	0.46	0.46
2	10-06-09	930-38612-000	BRADLEY STELLA	3401 QUINCY AVE,KANSAS CITY 64128	RV	0	0.08	0.08
2	10-06-09	930-38613-000	BRANTON LUCILLE E	138 MARGEAUX DR,MAUMELLE 72113	RV	0	0.15	0.15
2	10-06-09	930-38614-000	PINE BLUFF CITY OF	200 E 8TH AVE,PINE BLUFF 71601	EG	0	0.23	0.14
2	10-06-09	930-63229-000	DODD GEORGE SCOTT SR	916 E 6TH AVE,PINE BLUFF 71601	RI	0	0.15	0.15
2	10-06-09	930-63230-000	SWANIGAN WILL O	1408 W 5TH AVE,PINE BLUFF 71601	RI	0	0.15	0.15
2	10-06-09	930-63231-000	DOMBROWSKI URIAH	PO BOX 25841,HONOLULU 96825-5841	RV	0	0.15	0.15
2	10-06-09	930-63232-000	WOOLEY ANN	301 W 33RD AVE APT 113-D,PINE BLUFF 71603	RV	0	0.15	0.15
2	10-06-09	930-63233-000	WOOLEY RAYMOND A & ANN	301 W 33RD AVE APT 113-D,PINE BLUFF 71603	RV	0	0.18	0.15
2	10-06-09	930-63235-000	BURRIS CURLEE	800 ROSSWOOD COLONY DR,PINE BLUFF 71603	RV	0	0.15	0.06
2	10-06-09	930-63236-000	TRANSFORMATION PROPERTIES USA LLC	826 ORANGE AVE #539,CORONADO 92118-2619	RI	0	0.15	0.14
2	10-06-09	930-63237-000	BYNDOW WILLIE MAE	2007 W 13TH AVE,PINE BLUFF 71603	RI	0	0.15	0.15
2	10-06-09	930-63238-000	JOHNSON SCOTTY & MARCIE	3610 S VIRGINIA ST,PINE BLUFF 71601	RI	0	0.15	0.15
2	10-06-09	930-63239-000	YANCY QUEEN	912 E 7TH AVE,PINE BLUFF 71601	RI	0	0.31	0.31
2	10-06-09	930-63241-000	YANCY LEWIS M & QUEEN E	912 E 7TH AVE,PINE BLUFF 71601	RI	0	0.15	0.15
2	10-06-09	930-63242-000	YANCY LEWIS M & QUEEN E	912 E 7TH AVE,PINE BLUFF 71601	RV	0	0.15	0.15
2	10-06-09	930-63243-000	YANCY QUEEN	912 E 7TH AVE,PINE BLUFF 71601	RI	0	0.15	0.11



MAP PAGE	SECTION TOWNSHIP RANGE	PARCEL NUMBER	OWNER NAME	* OWNER ADDRESS	*TYPE	ASSESSOR ACRE	GIS ACRE	LEVEED ACRE
2	10-06-09	930-63244-000	YANCY LEWIS JR	912 E 7TH AVE,PINE BLUFF 71601	RI	0	0.15	0.03
2	10-06-09	930-63251-000	EAST END CH OF GOD IN CH TR	PO BOX 8814,PINE BLUFF 71611-8814	RV	0	0.77	0.14
2	10-06-09	930-68679-000	SHURMAX LLC	PO BOX 27740,LAS VEGAS 89126-7740	CV	0.32	0.31	0.31
2	10-06-09	930-68799-000	WILLIAMS LULA B LANG	PO BOX 7174,MONROE 71211-7174	RI	0	0.21	0.21
2	10-06-09	930-68800-000	MITCHELL HERMAN	1304 E 6TH AVE,PINE BLUFF 71601	RM	0	0.21	0.21
2	10-06-09	930-68801-000	FLOWERS BEATRICE A ET AL	1304 E 6TH AVE,PINE BLUFF 71601	RI	0	0.21	0.21
2	10-06-09	930-68802-000	TURNER WILLIS J JR & WF	1300 E 6TH AVE,PINE BLUFF 71601	RI	0	0.14	0.14
2	10-06-09	930-68803-000	SPRINGFIELD MARTIN	PO BOX 82345,SAN DIEGO 92138-2345	RV	0	0.07	0.07
2	10-06-09	930-68804-000	MATTHEWS PHYLLIS & MARY ET AL	619 S PENNSYLVANIA ST,PINE BLUFF 71601	RV	0	0.11	0.11
2	10-06-09	930-68805-000	MORGAN EDWARD DEAN SR & WF	1303 E 7TH AVE,PINE BLUFF 71601	RI	0	0.11	0.11
2	10-06-09	930-68806-000	SMITH SHARON DELOIS JONES	4700 N JOSEY LN APT 4523,CARROLLTON 75010-4674	RV	0	0.21	0.21
2	10-06-09	930-68807-000	WHITE DELORIES	1311 E 7TH AVE,PINE BLUFF 71601	RI	0	0.21	0.21
2	10-06-09	930-68808-000	WILLIAMS LULA B LANG	PO BOX 7372,NATCHITOCHE 71457-7372	RV	0.212	0.21	0.21
2	10-06-09	930-68809-000	COLLINS BARBARA A	1214 E 6TH AVE,PINE BLUFF 71601	RI	0	0.28	0.28
2	10-06-09	930-68810-000	HEARD ALICE JOHNSON	1206 E 6TH AVE,PINE BLUFF 71601	RV	0	0.14	0.14
2	10-06-09	930-68811-000	HEARD FREDDIE L & ALICE M	1206 E 6TH AVE,PINE BLUFF 71601	RI	0	0.21	0.21
2	10-06-09	930-68812-000	LITTLE ESSIE & CHARMAIN POWELL	1204 E 6TH AVE,PINE BLUFF 71601	RI	0	0.21	0.21
2	10-06-09	930-68813-000	THOMAS JOHN L	604 S FLORIDA ST,PINE BLUFF 71601	RM	0	0.42	0.42
2	10-06-09	930-68815-000	ROBINSON GLORIA JEAN	207 W 27TH AVE,PINE BLUFF 71601	RV	0	0.21	0.21
2	10-06-09	930-68816-000	THOMAS JOHN L	604 FLORIDA ST,PINE BLUFF 71601	RV	0	0.21	0.21
2	10-06-09	930-68817-000	SAVAGE KENNON	1114 E 6TH AVE,PINE BLUFF 71601-4511	RI	0	0.14	0.14
2	10-06-09	930-68817-001	RACINE ASSETS LLC	2905 HIGHWAY 211 NW,BRASELTON 30517	RM	0	0.14	0.14
2	10-06-09	930-68818-000	THOMAS JOHN LOUIS & ELLA JEAN	604 S FLORIDA ST,PINE BLUFF 71601	RI	0	0.13	0.13
2	10-06-09	930-68819-000	THOMAS JOHN L	604 S FLORIDA ST,PINE BLUFF 71601	RI	0	0.19	0.19
2	10-06-09	930-68820-000	HUGGINS KAREN	611 S KENTUCKY ST,PINE BLUFF 71601	RI	0	0.23	0.23
2	10-06-09	930-68821-000	JACKSON MARY E TILLMAN	1101 E 7TH AVE,PINE BLUFF 71601	RI	0	0.21	0.21
2	10-06-09	930-68822-000	RAYFUS HENRY & SANDRA C	1101 E 6TH AVE,PINE BLUFF 71601	RI	0	0.21	0.21
2	10-06-09	930-68823-000	ROBINSON ANDREW & SHARON B	6300 RIDGEWOOD DR,PINE BLUFF 71603	RI	0	0.14	0.14
2	10-06-09	930-68824-000	FRANKLIN MARVIN JR & BEVERLY	612 S FLORIDA ST,PINE BLUFF 71601	RI	0	0.13	0.13
2	10-06-09	930-68825-000	HENDERSON JAMES & EMMA	616 S FLORIDA ST,PINE BLUFF 71601	RI	0	0.16	0.16
2	10-06-09	930-68826-000	WILLIAMS SYLVIA	18557 PINE CONE LN,RIVERSIDE 92504	RV	0	0.21	0.21
2	10-06-09	930-68827-000	EVANS DAVID INVESTMENTS	PO BOX 44,ROGERS 72757-0044	RV	0	0.21	0.21
2	10-06-09	930-68828-000	GARNER ETHEL	404 E 25TH AVE,PINE BLUFF 71601	RI	0	0.11	0.11
2	10-06-09	930-68829-000	DAVIS CARL E & WF	5509 W 9TH AVE,PINE BLUFF 71603	RI	0	0.14	0.14
2	10-06-09	930-68830-000	BURRELL DARRYL	1002 E 6TH AVE,PINE BLUFF 71601	RI	0	0.08	0.08
2	10-06-09	930-68831-000	GIBSON CADARRO LEVELL & IESHIA	1004 E 6TH AVE,PINE BLUFF 71601	RI	0	0.18	0.18
2	10-06-09	930-68832-000	JOHNSON BOBBY G	2510 S LINDEN ST,PINE BLUFF 71603	RI	0	0.25	0.25
2	10-06-09	930-68833-000	LOVE SHARON	1011 E 7TH AVE,PINE BLUFF 71601	RI	0	0.25	0.25
2	10-06-09	930-68835-000	WILLIAMS PATRICIA	1404 SHAVERS LN,PINE BLUFF 71601	RV	0	0.14	0.14
2	10-06-09	930-68836-000	DOTSON DARRYL WAYNE & TANGA LACHELLE	612 S KENTUCKY ST,PINE BLUFF 71601	RI	0	0.17	0.17
2	10-06-09	930-68837-000	LOC PHAM	3245 WOODWARD AVE,SANTA CLARA 95054	RV	0	0.11	0.11
2	10-06-09	930-68838-000	BAKER FRED DOUGLAS JR	1183 CLINTON ST ,AURORA 80010	RI	0	0.16	0.16
2	10-06-09	930-68839-000	WHITE RALPH W & BETTY L	712 S KENTUCKY ST,PINE BLUFF 71601	RM	0	0.09	0.09
2	10-06-09	930-68840-000	GRAYDON MAE A	1016 E 7TH AVE,PINE BLUFF 71601	RI	0	0.18	0.18
2	10-06-09	930-68841-000	LEAK JAY W & ELIZABETH A	9108 MIDDLE WARREN RD,PINE BLUFF 71603	RV	0	0.19	0.19
2	10-06-09	930-68842-000	CLINKSCALE RUTHIE MAE	3202 S MAIN ST,PINE BLUFF 71601	RV	0	0.15	0.15
2	10-06-09	930-68843-000	ALLEN LOUISE & BILLY RAY	1002 E 7TH AVE,PINE BLUFF 71601	RI	0	0.16	0.16
2	10-06-09	930-68844-000	R & B COLLECTORS LLC	PO BOX 56464,LITTLE ROCK 72215-6464	RI	0	0.28	0.28



MAP PAGE	SECTION TOWNSHIP RANGE	PARCEL NUMBER	OWNER NAME	* OWNER ADDRESS	*TYPE	ASSESSOR ACRE	GIS ACRE	LEVEED ACRE
2	10-06-09	930-68845-000	WHITEAKER P WALLACE	3 HERITAGE PARK DR,WHITE HALL 71602	RV	0	0.51	0.51
2	10-06-09	930-68846-000	WHITE RALPH W & BETTY L	712 S KENTUCKY ST,PINE BLUFF 71601	RI	0	0.14	0.14
2	10-06-09	930-68847-000	JACKSON AARON	18 BECKYS HIDEAWAY ST,PINE BLUFF 71603	RI	0	0.15	0.15
2	10-06-09	930-68848-000	CHARLESTON PHYLLIS (BD)	PO BOX 2315,PINE BLUFF 71613-2315	RI	0	0.06	0.06
2	10-06-09	930-68849-000	LOUDIN E MARC JR	PO BOX 1250,PINE BLUFF 71613-1250	RI	0	0.21	0.21
2	10-06-09	930-68850-000	MCDANIEL LEROY JR & JANE	1104 E 7TH AVE,PINE BLUFF 71601	RI	0	0.21	0.21
2	10-06-09	930-68851-000	CHRISTIAN FELLOWSHIP MISS BAPT	1100 E 7TH AVE,PINE BLUFF 71601	ER	0	0.21	0.21
2	10-06-09	930-68852-000	GAYNOR SAMUEL SR & GLORIA	8 LAKEWOOD LN,PINE BLUFF 71603	RI	0	0.11	0.11
2	10-06-09	930-68853-000	CAMPBELL KATHY & M M SMITH	1101 E 8TH AVE,PINE BLUFF 71601	RI	0	0.11	0.11
2	10-06-09	930-68854-000	JACKSON FRANKIE & DOROTHY	6303 MAYFIELD DR,PINE BLUFF 71603	RI	0	0.21	0.21
2	10-06-09	930-68855-000	JACKSON FRANKIE & DOROTHY	6303 MAYFIELD DR,PINE BLUFF 71603	RV	0	0.21	0.21
2	10-06-09	930-68856-000	REAGAN LONNIE & MARGARET	720 S FLORIDA ST,PINE BLUFF 71601	RI	0	0.21	0.21
2	10-06-09	930-68857-000	BRASFIELD JERRY JR	3514 W 3RD AVE,PINE BLUFF 71601	RI	0	0.15	0.15
2	10-06-09	930-68858-000	BRASFIELD JERRY	3514 W 3RD AVE,PINE BLUFF 71601	RV	0	0.06	0.06
2	10-06-09	930-68859-000	RAYMOND KARYNE P	23 LOTHROP AVE,MILTON 02186	RV	0	0.21	0.21
2	10-06-09	930-68860-000	BRASFIELD JERRY	3514 W 3RD AVE,PINE BLUFF 71601	RV	0	0.21	0.21
2	10-06-09	930-68861-000	NELSON VALARIE	8365 DANDY AVE,JACKSONVILLE 32211	RI	0	0.21	0.21
2	10-06-09	930-68862-000	WILLIAMS VINCENT	1201 E 8TH AVE,PINE BLUFF 71601	RI	0	0.25	0.25
2	10-06-09	930-68863-000	HUNT MOLLIE	1207 E 8TH AVE,PINE BLUFF 71601	RI	0	0.18	0.18
2	10-06-09	930-68864-000	HUNT DEXTER & MICHAELA	1207 E 8TH AVE,PINE BLUFF 71601	RV	0	0.21	0.21
2	10-06-09	930-68865-000	HOLMES SAMUEL	319 W 34TH AVE,PINE BLUFF 71603	RI	0	0.08	0.08
2	10-06-09	930-68866-000	FINGPOINT LLC	2757 HIGHWAY 425,PINE BLUFF 71601	RV	0	0.06	0.06
2	10-06-09	930-68867-000	FINGPOINT LLC	2757 HIGHWAY 425,PINE BLUFF 71601	RI	0	0.07	0.07
2	10-06-09	930-68868-000	BERRY WILLIE & MINNIE	6100 TIMBER RIDGE DR,PINE BLUFF 71603	CI	0.212	0.21	0.21
2	10-06-09	930-68869-000	FLOWERS CLIFFORD & WF	1306 E 41ST AVE,PINE BLUFF 71601	RI	0	0.21	0.21
2	10-06-09	930-68870-000	SPRAGLIN DOROTHY	1304 E 7TH AVE,PINE BLUFF 71601	RI	0	0.21	0.21
2	10-06-09	930-68871-000	HOLMES SAMUEL	319 W 34TH AVE,PINE BLUFF 71603	RV	0	0.21	0.21
2	10-06-09	930-68872-000	SCOTT CRYSTAL	3 RED FOX LN,JACKSONVILLE 72076	RI	0	0.14	0.14
2	10-06-09	930-68873-000	HOUSING AUTHORITY OF PINE BLUFF	PO BOX 8872,PINE BLUFF 71611-8872	EG	0	0.21	0.21
2	10-06-09	930-68874-000	PETTIGREW ROSIE THOMAS	PO BOX 2274,PINE BLUFF 71613-2274	RI	0	0.21	0.21
2	10-06-09	930-68875-000	PEARCE ARTHUR JR	714 S OHIO ST,PINE BLUFF 71601	RI	0	0.29	0.29
2	10-06-09	930-68876-000	THREADGILL SAMUEL	7508 WISTERIA DR,OLIVE BRANCH 38654	RI	0	0.21	0.21
2	10-06-09	930-68877-000	WILLIAMS JAMES TERRY & WANDA	1216 E 8TH AVE,PINE BLUFF 71601	RI	0	0.21	0.21
2	10-06-09	930-68878-000	MCLAUGHLIN DALE & SALLY	1214 E 8TH AVE,PINE BLUFF 71601-5138	RV	0	0.21	0.21
2	10-06-09	930-68879-000	FOSTER CHARLES A	PO BOX 21284,WHITE HALL 71612-1284	RV	0	0.21	0.21
2	10-06-09	930-68880-000	FIELDS RODNEY	810 MAPLE,WEST MEMPHIS 72301	RV	0	0.21	0.21
2	10-06-09	930-68881-000	FIELDS FRANK ET AL	1703 S UTAH,PINE BLUFF 71601	RI	0	0.21	0.21
2	10-06-09	930-68882-000	LACKEY ROBERT L	1217 E 9TH AVE,PINE BLUFF 71601	RI	0	0.21	0.21
2	10-06-09	930-68883-000	BEARD DOTTIE	1219 E 9TH AVE,PINE BLUFF 71601	RI	0	0.21	0.21
2	10-06-09	930-68884-000	LOVE SHARON ET AL	1120 E 8TH AVE,PINE BLUFF 71601	RV	0	0.21	0.21
2	10-06-09	930-68885-000	LANG OPAL	1210 S GEORGIA ST,PINE BLUFF 71601	RV	0	0.21	0.21
2	10-06-09	930-68886-000	FOSTER CHARLES A	PO BOX 21284,WHITE HALL 71612-1284	RI	0	0.21	0.21
2	10-06-09	930-68887-000	WARREN DONALD E SR	211 PARK PL,PINE BLUFF 71601	RV	0	0.21	0.21
2	10-06-09	930-68888-000	HARRIS MAE FERN	1008 S FLORIDA ST,PINE BLUFF 71601	RV	0	0.21	0.21
2	10-06-09	930-68889-000	GUERRERO OCTAVIO C	10051 1ST AVE S,SEATTLE 98168	RV	0	0.21	0.21
2	10-06-09	930-68890-000	RICE TRUMAN	1500 BUOY BAY CT,ALLEN 75002	RV	0	0.14	0.14
2	10-06-09	930-68892-000	BROWN EARNESTINE	1615 E 6TH AVE,PINE BLUFF 71601	RI	0	0.29	0.29
2	10-06-09	930-68895-000	LEWIS CLIFTON LEE & BEVERLY R	808 S KENTUCKY ST,PINE BLUFF 71601	RI	0	0.55	0.48



MAP PAGE	SECTION TOWNSHIP RANGE	PARCEL NUMBER	OWNER NAME	* OWNER ADDRESS	*TYPE	ASSESSOR ACRE	GIS ACRE	LEVEED ACRE
2	10-06-09	930-68896-000	SOWERS RODRICK & KENNY POINDEXTER	2211 W 39TH AVE,PINE BLUFF 71603	RI	0	0.30	0.30
2	10-06-09	930-68900-000	WISE LEODIS	1017 E 9TH AVE,PINE BLUFF 71601	RV	0	0.21	0.04
2	10-06-09	930-68901-000	WISE LEODIS & CYNTHIA	1017 E 9TH AVE,PINE BLUFF 71601	RI	0	0.08	0.03
2	10-06-09	930-68902-000	REEVES GLENDA LOUISE	2204 SHERATON PARK DR,PINE BLUFF 71603	RI	0	0.26	0.25
2	10-06-09	930-68903-000	BURNETT RONNIE EARL & BRODERICK	820 S KENTUCKY ST ,PINE BLUFF 71601	RI	0	0.08	0.08
2	10-06-09	930-68911-000	HORTON SHARON R "RENE" TRUSTEE	27733 TOOTH ACRES WAY,AUBERRY 93602	RI	0	0.13	0.13
2	10-06-09	930-68912-000	YOUNG DANIEL WADE ET AL	1208 E 9TH AVE,PINE BLUFF 71601	RI	0	0.14	0.14
2	10-06-09	930-68913-000	RICE TURNER	2121 S LINDEN ST,PINE BLUFF 71603	RI	0	0.13	0.13
2	10-06-09	930-68914-000	PINE BLUFF CITY OF	200 E 8TH AVE,PINE BLUFF 71601	EG	0	0.10	0.10
2	10-06-09	930-68915-000	DIXON STANLEY ET AL	1215 E 10TH AVE,PINE BLUFF 71601	RI	0	0.10	0.10
2	10-06-09	930-68916-000	DAVIS HUBBIE JR	PO BOX 9165,PINE BLUFF 71611-9165	RV	0	0.20	0.20
2	10-06-09	930-68917-000	DORN ELLA ET AL	902 S OHIO ST,PINE BLUFF 71601	RI	0	0.14	0.14
2	10-06-09	930-68918-000	SPEARS LEROY JR & DEBRA	906 S OHIO ST,PINE BLUFF 71601	RI	0	0.14	0.14
2	10-06-09	930-68919-000	BRUNSON KEVIN & PHYLLIS R	3420 W 16TH AVE,PINE BLUFF 71603	RI	0	0.15	0.15
2	10-06-09	930-68920-000	386 LAND TRUST	290 NW PEACOCK BLVD #881655,PORT SAINT LUCIE 34986	RV	0	0.15	0.15
2	10-06-09	930-68921-000	THOMPSON EVA	907 S PENNSYLVANIA ST,PINE BLUFF 71601	RI	0	0.12	0.12
2	10-06-09	930-68922-000	SPEARS LEROY JR & DEBRA	906 S OHIO ST,PINE BLUFF 71601	RI	0	0.15	0.15
2	10-06-09	931-48422-000	SKILLEN JAMES WILLIAM ET AL	72 ALTON PARK LN,FRANKLIN 37068	AV	0.3	0.36	0.29
2	10-06-09	931-48428-000	PINE BLUFF CITY OF	200 E 8TH AVE,PINE BLUFF 71601	EG	1.87	1.87	0.19
2	11-06-09	930-04796-000	JOHNSON MARYLAND B	1805 E 7TH AVE,PINE BLUFF 71601	RI	0	0.31	0.31
2	11-06-09	930-04797-000	WEAVER ANTHONY	PO BOX 160,COLLEGE STATION 72053-0160	RI	0	0.16	0.16
2	11-06-09	930-04798-000	DIXON THEODIS	125 COURTS LANE ,LITTLE ROCK 72223	RV	0	0.12	0.12
2	11-06-09	930-04800-000	LEE JENNIFER L	1709 E 8TH AVE,PINE BLUFF 71601	RI	0	0.24	0.24
2	11-06-09	930-04801-000	RAINEY ROY	PO BOX 235,GOULD 71643-0235	RI	0	0.12	0.12
2	11-06-09	930-04802-000	WILBERT DAVID I & JUDY A	PO BOX 1101,PINE BLUFF 71613-1101	RI	0	0.12	0.12
2	11-06-09	930-04803-000	DITECH FINANCIAL LLC	3000 BAYPORT DR SUITE 880,TAMPA 33607	RI	0	0.12	0.12
2	11-06-09	930-04804-000	ADAMS REGINALD D	1700 E 7TH AVE,PINE BLUFF 71601	RI	0	0.12	0.12
2	11-06-09	930-04805-000	STUCKEY PERRY III & WF	2214 SAWYERS POND DR ,JOHNSON CITY 37604	RI	0	0.12	0.12
2	11-06-09	930-04806-000	DORN VIVIAN A	2214 SAWYERS POND DR ,JOHNSON CITY 37604	RI	0	0.12	0.12
2	11-06-09	930-04807-000	JONES OTIS & WF	1705 E 8TH AVE,PINE BLUFF 71601	RI	0	0.12	0.12
2	11-06-09	930-04808-000	LEE SHARON K	1707 E 8TH AVE,PINE BLUFF 71601	RI	0	0.12	0.12
2	11-06-09	930-04809-000	LEE JENNIFER L	1709 E 8TH AVE,PINE BLUFF 71601	RI	0	0.12	0.12
2	11-06-09	930-04810-000	BYRD SHERRI L ET AL	2340 GRIDER FIELD LADD RD,PINE BLUFF 71601	RI	0	0.12	0.12
2	11-06-09	930-04811-000	NELSON MARIAN HENRY & JERMON HENRY	4520 VALLEY BROOK DR,NORTH LITTLE ROCK 72116	RI	0	0.12	0.12
2	11-06-09	930-04812-000	HUENDO FRANCISCO A	5707 CARBON ST,PINE BLUFF 71602	RI	0	0.17	0.17
2	11-06-09	930-04813-000	ORTEJA JAVIER SANCHEZ	1918 E 7TH AVE,PINE BLUFF 71601	RI	0	0.17	0.17
2	11-06-09	930-04814-000	WATKINS LARRY	1916 E 7TH AVE,PINE BLUFF 71601	RI	0	0.17	0.17
2	11-06-09	930-04815-000	ROTH LAWRENCE E SR & LOUISENE B	4266 W HIGHLAND BLVD,MILWAUKEE 53208	RI	0	0.17	0.17
2	11-06-09	930-04816-000	JAMES LOUIE (LE)	1904 E 7TH AVE,PINE BLUFF 71601	RI	0	0.17	0.17
2	11-06-09	930-04817-000	VANCE ALFRED	106 FRIENDSWOOD ,PINE BLUFF 71603	RI	0	0.17	0.17
2	11-06-09	930-04818-000	NORMAN LEAH RAEHELLE	1315 ELIZABETH AVE SW,ATLANTA 30310-3915	RI	0	0.17	0.17
2	11-06-09	930-04819-000	REAMS EDDIE L & LINDA F	2104 W 25TH AVE ,PINE BLUFF 71603	RV	0	0.17	0.17
2	11-06-09	930-04820-000	SANDERS FILES & ROSE	PO BOX 9635,PINE BLUFF 71611-9635	RI	0	0.17	0.17
2	11-06-09	930-04821-000	FUNDERBURK GREGORY A	5415 BULLOCK ST,PINE BLUFF 71602	RI	0	0.17	0.17
2	11-06-09	930-04822-000	MOORE JESSICA	1907 E 8TH AVE,PINE BLUFF 71601	RI	0	0.17	0.17
2	11-06-09	930-04823-000	SOLAR INNOVATIONS LLC	2134 SANDIFER BLVD,SENECA 29678	RV	0	0.17	0.17
2	11-06-09	930-04824-000	THORNTON EUTRICIA	2018 E 7TH AVE,PINE BLUFF 71601	RI	0	0.17	0.17
2	11-06-09	930-04825-000	BUNTING JAMES M & JEANETTE N	7903 HIGHWAY 54,PINE BLUFF 71603	RI	0	0.17	0.17



MAP PAGE	SECTION TOWNSHIP RANGE	PARCEL NUMBER	OWNER NAME	* OWNER ADDRESS	*TYPE	ASSESSOR ACRE	GIS ACRE	LEVEED ACRE
2	11-06-09	930-04826-000	BUNTING JAMES MELVIN SR & WF	7903 HIGHWAY 54,PINE BLUFF 71603	RI	0	0.17	0.17
2	11-06-09	930-04827-000	BURNETT NELLIE R & VERONICA	1200 E 42ND AVE,PINE BLUFF 71601	RI	0	0.17	0.17
2	11-06-09	930-04828-000	GOODWIN ANTONIO	1620 W 9TH AVE,PINE BLUFF 71603-2224	RI	0	0.17	0.17
2	11-06-09	930-04829-000	JACKSON FREDRICK & DONNA	PO BOX 20176,WHITE HALL 71612-0176	RI	0	0.05	0.05
2	11-06-09	930-04829-001	FERGUSON CLIFTON	2000 E 7TH AVE ,PINE BLUFF 71601	RI	0	0.12	0.12
2	11-06-09	930-04830-000	HOLLY WILFRED T JR	2001 E 8TH AVE,PINE BLUFF 71601	RI	0	0.17	0.17
2	11-06-09	930-04831-000	WEBB HAROLD V & WF	3700 W 34TH AVE,PINE BLUFF 71603	RI	0	0.17	0.17
2	11-06-09	930-04832-000	MOSBY BETTY PETERSON ET AL	2007 E 8TH AVE,PINE BLUFF 71601	RI	0	0.17	0.17
2	11-06-09	930-04833-000	CAPITAL PARTNERS IO INC	407 WOODSON RD,PIEDMONT 29673	RI	0	0.17	0.17
2	11-06-09	930-04834-000	FUNDERBURG EDWARD DEWAYNE ET AL	4706 MARION RD,ENGLAND 72046	RI	0	0.34	0.34
2	11-06-09	930-04835-000	ARK POWER & LIGHT CO	639 LOYOLA AVE,NEW ORLEANS 70113	PS	0	2.21	2.21
2	11-06-09	930-04836-000	JPJ INVESTMENT GROUP LLC	1100 W 6TH AVE,PINE BLUFF 71601	RV	0	0.17	0.17
2	11-06-09	930-04837-000	LEWIS J K	2909 S VIRGINIA ST,PINE BLUFF 71601	RI	0	0.17	0.17
2	11-06-09	930-04838-000	SECRETARY OF VETERANS AFFAIRS	3401 WEST END AVE SUITE 760W,NASHVILLE 37203	RI	0	0.17	0.17
2	11-06-09	930-04839-000	WEBB HAROLD V & WF	3700 W 34TH AVE,PINE BLUFF 71603	RI	0	0.17	0.17
2	11-06-09	930-04840-000	ARMSTRONG DARRYL J	2002 E 8TH AVE,PINE BLUFF 71601	RI	0	0.34	0.34
2	11-06-09	930-04841-000	SIMS SHERYL S	2001 E 9TH AVE,PINE BLUFF 71601	RI	0	0.34	0.34
2	11-06-09	930-04842-000	WOMACK EDWARD BRUCE &CAROLYN ANN	1722 S TEXAS ST,PINE BLUFF 71601	RI	0	0.17	0.17
2	11-06-09	930-04843-000	CASON ROBERT C TRUSTEE ET AL	2015 E 9TH AVE,PINE BLUFF 71601	RI	0	0.17	0.17
2	11-06-09	930-04844-000	BARRON JOHN	2021 E 9TH AVE,PINE BLUFF 71601-5338	RI	0	0.34	0.34
2	11-06-09	930-04845-000	RAZOR DARYL EDWARD	1920 E UTAH AVE,PINE BLUFF 71601	RI	0	0.09	0.09
2	11-06-09	930-04846-000	802 COLORADO LAND TRUST	2221 S OLIVE ST SUITE A,PINE BLUFF 71601	RI	0	0.08	0.08
2	11-06-09	930-04847-000	SANDERS FILES III	PO BOX 9635,PINE BLUFF 71611-9635	RV	0	0.17	0.17
2	11-06-09	930-04848-000	BACON ARTIS C ET AL	1506 S DAKOTA ST,PINE BLUFF 71601	RV	0	0.17	0.17
2	11-06-09	930-04849-000	FILLERS SHELBY	100 WILLIAMSON VALLEY RD ,CHUCKEY 37641-7405	RV	0	0.17	0.17
2	11-06-09	930-04850-000	SANDERS FILES	PO BOX 9635,PINE BLUFF 71611-9635	RI	0	0.17	0.17
2	11-06-09	930-04851-000	WILSON ROBERTA ET AL	1900 E 8TH AVE,PINE BLUFF 71601	RI	0	0.17	0.17
2	11-06-09	930-04852-000	WASHINGTON PAULETTE R TRUSTEE	PO BOX 8584,PINE BLUFF 71611-8584	RI	0	0.34	0.34
2	11-06-09	930-04853-000	HARRISON GAIL ANN	1903 E 9TH AVE,PINE BLUFF 71601	RI	0	0.34	0.34
2	11-06-09	930-04854-000	WILLIS LISA C	1909 E 9TH AVE,PINE BLUFF 71601	RI	0	0.34	0.34
2	11-06-09	930-04855-000	RINGO SCHEDRICK & LONELLA	1818 E 8TH AVE,PINE BLUFF 71601	RI	0	0.34	0.34
2	11-06-09	930-04856-000	LEE JENNIFER L	1709 E 8TH AVE,PINE BLUFF 71601	RI	0	0.17	0.17
2	11-06-09	930-04857-000	COLE ROSIE LEE	1802 E 8TH AVE,PINE BLUFF 71601	RI	0	0.37	0.37
2	11-06-09	930-06169-000	REAL DEAL PROPERTIES LLC	6900 GADDY KOONCE RD,PINE BLUFF 71603	RI	0	0.24	0.24
2	11-06-09	930-06170-000	COLLINS CONNIE R	2305 E 10TH AVE,PINE BLUFF 71601	RI	0	0.19	0.19
2	11-06-09	930-06171-000	PERRY LEO & REOLA ET AL	2303 E 10TH AVE,PINE BLUFF 71601	RI	0	0.19	0.19
2	11-06-09	930-06172-000	HAYNES TERRY LEE	1106 BLOOMFIELD DR,PINE BLUFF 71601-5372	RI	0	0.19	0.19
2	11-06-09	930-06173-000	THOMPSON L E	PO BOX 8594,PINE BLUFF 71611-8594	RI	0	0.18	0.18
2	11-06-09	930-06174-000	TROTTER HAZEL M ET AL	2205 E 10TH AVE,PINE BLUFF 71601	RI	0	0.18	0.18
2	11-06-09	930-06175-000	ELLIS ROGER D	PO BOX 2275,PINE BLUFF 71613-2275	RM	0	0.19	0.19
2	11-06-09	930-06176-000	LAF HOLDINGS LLC	4205 MAYBERRY RD,PINE BLUFF 71603	RI	0	0.19	0.19
2	11-06-09	930-06177-000	MAXWELL CEDRIC T	1720 W 11TH AVE,PINE BLUFF 71603	RI	0	0.19	0.19
2	11-06-09	930-06178-000	CROCKETT KEITH R & WF	7598 MYHAND LN,PINE BLUFF 71603	RI	0	0.19	0.19
2	11-06-09	930-06179-000	COLEMAN REGINALD D & WF	909 BELMONT DR,PINE BLUFF 71601	RI	0	0.39	0.39
2	11-06-09	930-06180-000	JOHNSON ROBERT C & SHELIA D	1000 BLOOMFIELD DR,PINE BLUFF 71601	RI	0	0.23	0.23
2	11-06-09	930-06181-000	SCHUETZ JOHN J	3 SOUTHERN PINES CV,PINE BLUFF 71603	RI	0	0.19	0.19
2	11-06-09	930-06182-000	ALLEN JOEL & MARY	1004 BLOOMFIELD DR,PINE BLUFF 71601	RI	0	0.20	0.20
2	11-06-09	930-06183-000	GREGORY BYRON	1006 BLOOMFIELD DR,PINE BLUFF 71601	RI	0	0.18	0.18



MAP PAGE	SECTION TOWNSHIP RANGE	PARCEL NUMBER	OWNER NAME	* OWNER ADDRESS	*TYPE	ASSESSOR ACRE	GIS ACRE	LEVEED ACRE
2	11-06-09	930-06184-000	CROCKETT KEITH & JUNETTER	7598 MYHAND LN,PINE BLUFF 71603	RI	0	0.20	0.20
2	11-06-09	930-06185-000	WILSON LAVERNE	1100 BLOOMFIELD DR,PINE BLUFF 71601	RI	0	0.19	0.19
2	11-06-09	930-06186-000	WASHINGTON DARRYL LEE	1102 BLOOMFIELD DR,PINE BLUFF 71601	RI	0	0.19	0.19
2	11-06-09	930-06187-000	HOMES OF CHOICE MANAGEMENT GROUP INC	PO BOX 20176,WHITE HALL 71612-0176	RI	0	0.19	0.19
2	11-06-09	930-06188-000	HAYNES TERRY LEE & CARMELITA	1106 BLOOMFIELD DR,PINE BLUFF 71601	RI	0	0.19	0.19
2	11-06-09	930-06189-000	HERNANDEZ JUAN	1108 BLOOMFIELD DR,PINE BLUFF 71601	RI	0	0.19	0.19
2	11-06-09	930-06190-000	DAVIS DENISE N	1200 BLOOMFIELD DR,PINE BLUFF 71601	RI	0	0.19	0.19
2	11-06-09	930-06191-000	HOMES OF CHOICE MANAGEMENT GROUP INC	PO BOX 20176,WHITE HALL 71612-0176	RI	0	0.23	0.23
2	11-06-09	930-06192-000	HART SAM JR & WF	1204 BLOOMFIELD DR,PINE BLUFF 71601	RI	0	0.29	0.29
2	11-06-09	930-06193-000	HUTCHESON MARCUS T & MAXINE	1206 BLOOMFIELD DR,PINE BLUFF 71601	RI	0	0.28	0.28
2	11-06-09	930-06194-000	DAVIS MATTIE	2204 E 10TH AVE,PINE BLUFF 71601	RI	0	0.23	0.23
2	11-06-09	930-06195-000	RICE DAVID A & WF	PO BOX 3072,PINE BLUFF 71611-3072	RI	0	0.19	0.19
2	11-06-09	930-06196-000	HUDSON BRENDA COGSHELL	1005 BLOOMFIELD DR,PINE BLUFF 71601	RI	0	0.20	0.20
2	11-06-09	930-06197-000	MORGAN JOSHUA D	178 ALCO RD,STAR CITY 71667	RI	0	0.19	0.19
2	11-06-09	930-06198-000	FRAZER FRED A & CATHERINE A	1101 BLOOMFIELD DR,PINE BLUFF 71601	RI	0	0.21	0.21
2	11-06-09	930-06199-000	FRAZER CATHERINE	1101 BLOOMFIELD DR,PINE BLUFF 71601	RI	0	0.19	0.19
2	11-06-09	930-06200-000	HUBANKS CAROLYN	1103 BLOOMFIELD DR,PINE BLUFF 71601	RI	0	0.20	0.20
2	11-06-09	930-06201-000	ALLEN DEIDRA	1105 BLOOMFIELD DR,PINE BLUFF 71601	RI	0	0.20	0.20
2	11-06-09	930-06202-000	BBLJ LLC	PO BOX 1606,PINE BLUFF 71613-1606	RI	0	0.21	0.21
2	11-06-09	930-06203-000	HAYNES DWIGHT L	1201 BLOOMFIELD DR,PINE BLUFF 71601	RI	0	0.20	0.20
2	11-06-09	930-06204-000	WILLIAMS LARRY Z & WF	PO BOX 2741,PINE BLUFF 71613-2741	RI	0	0.21	0.21
2	11-06-09	930-06205-000	HUTCHENSON RONNIE M	1205 BLOOMFIELD DR,PINE BLUFF 71601	RI	0	0.19	0.19
2	11-06-09	930-06206-000	JEFFERSON LAND & TIMBER CO LLC	2900 PERCY MACHIN DR,NORTH LITTLE ROCK 72114	RI	0	0.22	0.22
2	11-06-09	930-06207-000	THURMON CLAYTON C & PATSY H	1208 BRENTWOOD DR,PINE BLUFF 71601	RI	0	0.26	0.26
2	11-06-09	930-06208-000	HARRIS TERRY L	1204 BERKSHIRE DR,PINE BLUFF 71601	RI	0	0.23	0.23
2	11-06-09	930-06209-000	SCHUETZ JOHN J	3 SOUTHERN PINES CV,PINE BLUFF 71603	RI	0	0.18	0.18
2	11-06-09	930-06210-000	GIVENS NORMA JEAN	1200 BERKSHIRE ST,PINE BLUFF 71601	RI	0	0.19	0.19
2	11-06-09	930-06211-000	COBLE BILL	1104 BERKSHIRE ST,PINE BLUFF 71601	RI	0	0.18	0.18
2	11-06-09	930-06212-000	PARKER SYLVESTER C	1102 BERKSHIRE DR,PINE BLUFF 71601	RI	0	0.20	0.20
2	11-06-09	930-06213-000	PARISH SHELA L	1100 BERKSHIRE ST,PINE BLUFF 71601	RI	0	0.19	0.19
2	11-06-09	930-06214-000	NORSWORTHY JIMMIE DON	1400 W 32ND AVE,PINE BLUFF 71603	RI	0	0.20	0.20
2	11-06-09	930-06215-000	AULDS RICKEY D & WF	1002 BERKSHIRE ST,PINE BLUFF 71601	RI	0	0.19	0.19
2	11-06-09	930-06216-000	FERGUSON MARLENE B	1705 E SAMMUEL F ST,OZARK 65721	RI	0	0.23	0.23
2	11-06-09	930-06217-000	AULDS RICKY DEWAYNE & MYRA JO	1002 BERKSHIRE ST,PINE BLUFF 71601	RI	0	0.23	0.23
2	11-06-09	930-06218-000	RINGO SCHEDRICK	1101 BERKSHIRE DR,PINE BLUFF 71601	RI	0	0.19	0.19
2	11-06-09	930-06219-000	TAYLOR FREDDIE MAE	PO BOX 9234,PINE BLUFF 71611-9234	RI	0	0.19	0.19
2	11-06-09	930-06220-000	EASLEY LONELLA R	1101 BERKSHIRE ST,PINE BLUFF 71601	RI	0	0.19	0.19
2	11-06-09	930-06221-000	DAVIS ANTHONY J	1103 BERKSHIRE ST,PINE BLUFF 71601	RI	0	0.19	0.19
2	11-06-09	930-06222-000	MCBRIDE CARL E	1105 BERKSHIRE ST,PINE BLUFF 71601	RI	0	0.19	0.19
2	11-06-09	930-06223-000	98 LIMITED LIABILITY COMPANY	1 JEFFERSON PL,PINE BLUFF 71603	RI	0	0.20	0.20
2	11-06-09	930-06224-000	ATHERLEY RUDOLPH A & BOBBIE A	1203 BERKSHIRE ST,PINE BLUFF 71601	RI	0	0.18	0.18
2	11-06-09	930-06225-000	SCRUGGS ANDREW L & WF	1106 BRENTWOOD DR,PINE BLUFF 71601	RI	0	0.17	0.17
2	11-06-09	930-06226-000	ROGERS LARRY & CAROLYN	3503 HEMLOCK CV,BENTON 72015-4938	RI	0	0.19	0.19
2	11-06-09	930-06227-000	HUANG BIHU TRUSTEE	5704 HAMPTON PARKWAY,PINE BLUFF 71603	RI	0	0.21	0.21
2	11-06-09	930-06228-000	LEE-GRAND GLENDA M (BD)	1202 BELMONT DR,PINE BLUFF 71601	RI	0	0.19	0.19
2	11-06-09	930-06229-000	PINKINS PAMELA	1200 BELMONT DR,PINE BLUFF 71601	RI	0	0.18	0.18
2	11-06-09	930-06230-000	ELKINS LINDA & KENNETH	4015 W LAKE DR,ALEXANDER 72002	RI	0	0.19	0.19
2	11-06-09	930-06231-000	LESTER JOHANNA	1100 BELMONT DR,PINE BLUFF 71601	RI	0	0.19	0.19



MAP PAGE	SECTION TOWNSHIP RANGE	PARCEL NUMBER	OWNER NAME	* OWNER ADDRESS	*TYPE	ASSESSOR ACRE	GIS ACRE	LEVEED ACRE
2	11-06-09	930-06232-000	HOUSING AUTHORITY OF PB	PO BOX 8872,PINE BLUFF 71611-8872	EG	0	0.18	0.18
2	11-06-09	930-06233-000	MCDONALD FRISCO J	403 PARLIAMENT CT,LITTLE ROCK 72211	RI	0	0.19	0.19
2	11-06-09	930-06234-000	BURNS DIANE ET AL	2306 E 10TH AVE,PINE BLUFF 71601	RI	0	0.22	0.22
2	11-06-09	930-06235-000	BROWN ROOSEVELT & WF	1001 BELMONT DR,PINE BLUFF 71601	RI	0	0.25	0.25
2	11-06-09	930-06236-000	RIGGINS ORETHA P	15114 SIERRA SUNSET DR,HUMBLE 77396	RV	0	0.21	0.21
2	11-06-09	930-06237-000	WILKINS ERIC B	1005 BELMONT DR,PINE BLUFF 71601	RI	0	0.20	0.20
2	11-06-09	930-06238-000	SHELBY GARLAND JR & MELVA JEAN	1101 BELMONT DR,PINE BLUFF 71601	RI	0	0.21	0.21
2	11-06-09	930-06239-000	GIBLIN CHRISTOPHER J & WF	1103 BELMONT DR,PINE BLUFF 71601	RI	0	0.20	0.20
2	11-06-09	930-06240-000	BROWN ONITA (BD)	1105 BELMONT DR,PINE BLUFF 71601	RI	0	0.20	0.20
2	11-06-09	930-06241-000	JACKSON MARSHA F	1201 BELMONT DR,PINE BLUFF 71601	RI	0	0.20	0.20
2	11-06-09	930-06242-000	WHITIKER LEE	1203 BELMONT DR,PINE BLUFF 71601	RI	0	0.19	0.19
2	11-06-09	930-06243-000	ARNOLD LEE A JR	PO BOX 6113,PINE BLUFF 71611-6113	RI	0	0.38	0.38
2	11-06-09	930-06244-000	JONES GLORY D CHISM	PO BOX 2060,PINE BLUFF 71613-2060	RI	0	0.22	0.22
2	11-06-09	930-06245-000	HOMES OF CHOICE MANAGEMENT GROUP	PO BOX 20176,WHITE HALL 71612-0176	RI	0	0.15	0.15
2	11-06-09	930-06246-000	WEBB EMMITT JR	1105 BRENTWOOD DR,PINE BLUFF 71601	RI	0	0.18	0.18
2	11-06-09	930-06247-000	RHODES DEBORAH ANN	1107 BRENTWOOD DR,PINE BLUFF 71601	RI	0	0.16	0.16
2	11-06-09	930-06248-000	CULCLAGER CHRISTINE	1201 BRENTWOOD DR,PINE BLUFF 71601	RI	0	0.19	0.19
2	11-06-09	930-06249-000	WILLIAMS LEWIS & MARGARETTE	6103 TIMBER LAKE DR,PINE BLUFF 71603	RI	0	0.17	0.17
2	11-06-09	930-06250-000	MILLER NINA SUE WORTHEN ET AL	PO BOX 361,FRED 77616-0361	RI	0	0.20	0.20
2	11-06-09	930-06251-000	WILLIAMS JOHN L & PATRICIA A	1207 BRENTWOOD DR,PINE BLUFF 71601-5414	RI	0	0.19	0.19
2	11-06-09	930-06252-000	HAYES WAYNE & BRENDA COBBS	4209 W 17TH AVE,PINE BLUFF 71603-2935	RI	0	0.15	0.15
2	11-06-09	930-06253-000	ARMOSTER LATANYA	2255 RANDLE RD,WHITE HALL 71602	RM	0	0.15	0.15
2	11-06-09	930-06254-000	MANNING DOROTHY	PO BOX 331,ALTHEIMER 72004-0331	RI	0	0.15	0.15
2	11-06-09	930-06255-000	CORDERO MELODY	5712 E 6TH ST,LOS ANGELES 90022-3415	RI	0	0.16	0.16
2	11-06-09	930-06256-000	LAWS BRENDA	1407 BOSTON DR,PINE BLUFF 71601	RI	0	0.19	0.19
2	11-06-09	930-06257-000	LAWS JOYCETTE	1501 BOSTON DR,PINE BLUFF 71601	RI	0	0.17	0.17
2	11-06-09	930-06258-000	PHILLIPS RUTHIE & SEAN	1503 BOSTON DR,PINE BLUFF 71601	RI	0	0.17	0.17
2	11-06-09	930-06259-000	HOBBS TOMMY M & WF	2301 BELMOOR DR,PINE BLUFF 71601	RI	0	0.16	0.16
2	11-06-09	930-06260-000	BAKER RACHEL B	203 S POINTE AVE,ROGERS 72758	RI	0	0.17	0.17
2	11-06-09	930-06261-000	STEVENSON JOHN R & JACQUELINE	4603 S ROCKWOOD DR ,PINE BLUFF 71603	RI	0	0.17	0.17
2	11-06-09	930-06262-000	BRADLEY BOBBIE	PO BOX 5312,PINE BLUFF 71611-5312	RI	0	0.17	0.17
2	11-06-09	930-06263-000	FINLEY LYNDA D	2300 BELMOOR DR,PINE BLUFF 71601	RI	0	0.17	0.17
2	11-06-09	930-06264-000	TONEY DOROTHY G	2302 BELMOOR DR,PINE BLUFF 71601	RI	0	0.17	0.17
2	11-06-09	930-06265-000	COLLINS KLASSIE L	1705 S UTAH ST,PINE BLUFF 71601	RM	0	0.19	0.19
2	11-06-09	930-06266-000	HOLMES JACQUELYN F	1250 BRENTWOOD DR,PINE BLUFF 71601	RI	0	0.43	0.43
2	11-06-09	930-06267-000	JOHNSON LINDA J PITTS	1209 BRENTWOOD DR,PINE BLUFF 71601	RI	0	0.18	0.18
2	11-06-09	930-06268-000	PENNINGTON JERRY ET AL TRUSTEE	7111 W JEFFCOAT RD,PINE BLUFF 71603	RI	0	0.19	0.19
2	11-06-09	930-06269-000	MOUSER ETOYLE ET AL TRUSTEES	1301 BRENTWOOD DR,PINE BLUFF 71601	RI	0	0.23	0.23
2	11-06-09	930-06270-000	CROCKETT LAWRENCE E	131 W 112TH ST APT 5A,NEW YORK 10026	RI	0	0.22	0.22
2	11-06-09	930-06271-000	JONES OLIVIA L	1305 BRENTWOOD DR,PINE BLUFF 71601	RI	0	0.19	0.19
2	11-06-09	930-06272-000	REDIX HOSEA & WF	2917 REGALIA DR ,PINE BLUFF 71603-0501	RI	0	0.21	0.21
2	11-06-09	930-06273-000	HOMES OF CHOICE MANAGEMENT GROUP LLC	PO BOX 20176,WHITE HALL 71612-0176	RI	0	0.21	0.21
2	11-06-09	930-06274-000	WOODS KENNY A & WF	1403 BRENTWOOD DR,PINE BLUFF 71601	RI	0	0.20	0.20
2	11-06-09	930-06275-000	1405 BRENTWOOD LAND TRUST	PO BOX 933,SHERIDAN 72150-0933	RI	0	0.21	0.21
2	11-06-09	930-06276-000	JORDAN TONJA V	1501 BRENTWOOD DR,PINE BLUFF 71601	RI	0	0.20	0.20
2	11-06-09	930-06277-000	JOHNSON RICHARD CARL	1503 BRENTWOOD DR,PINE BLUFF 71601	RI	0	0.24	0.24
2	11-06-09	930-06278-000	CROCKETT LAWRENCE E	PO BOX 20323,NEW YORK 10025-0323	RM	0	0.22	0.22
2	11-06-09	930-06279-000	THOMPSON L E	110 S BEECH ST STE 1,PINE BLUFF 71601	RI	0	0.28	0.28



MAP PAGE	SECTION TOWNSHIP RANGE	PARCEL NUMBER	OWNER NAME	* OWNER ADDRESS	*TYPE	ASSESSOR ACRE	GIS ACRE	LEVEED ACRE
2	11-06-09	930-06280-000	DIXON ALICE F	1302 BRENTWOOD DR,PINE BLUFF 71601	RI	0	0.22	0.22
2	11-06-09	930-06281-000	HOPSON MARGO	1304 BRENTWOOD DR,PINE BLUFF 71601	RI	0	0.19	0.19
2	11-06-09	930-06286-000	REESE JAMES	856 JUNE RD,STAR CITY 71667	RI	0	0.19	0.19
2	11-06-09	930-06286-001	BAKER RACHEL B	203 S POINTE AVE,ROGERS 72758	RI	0	0.19	0.19
2	11-06-09	930-06286-002	TOPCHOICE INVESTMENTS LLC	2801 BELMOOR DR,PINE BLUFF 71601	RI	0	0.19	0.19
2	11-06-09	930-06286-003	LOVELACE BILLIE JEAN	1404 BRENTWOOD DR,PINE BLUFF 71601	RI	0	0.19	0.19
2	11-06-09	930-06286-004	ANDERSON TONY J & CLARICE S	693 SOUTH POINT DR,LEXINGTON 40515	RI	0	0.19	0.19
2	11-06-09	930-06287-000	G PROPERTIES	5963 RICHMOND LN,INDIANAPOLIS 46254	RI	0	0.19	0.19
2	11-06-09	930-06288-000	THOMAS ROSETTA G	1504 BRENTWOOD DR,PINE BLUFF 71601-5421	RI	0	0.21	0.21
2	11-06-09	930-06289-000	JPJ INVESTMENT GROUP LLC	1100 W 6TH AVE,PINE BLUFF 71601	CI	0.309	0.36	0.36
2	11-06-09	930-06290-000	WEAVER VELMA	1601 BRENTWOOD DR,PINE BLUFF 71601	RI	0	0.24	0.24
2	11-06-09	930-06291-000	MOORE CHARLES HESLEY JR & WF	1404 BOSTON DR,PINE BLUFF 71601	RI	0	0.15	0.15
2	11-06-09	930-06292-000	THOMPSON L E	PO BOX 8594,PINE BLUFF 71611-8594	RI	0	0.16	0.16
2	11-06-09	930-06293-000	HOPSON EDNA & HOMER	1400 BOSTON DR,PINE BLUFF 71601	RI	0	0.15	0.15
2	11-06-09	930-06294-000	CARPENTER TYRA	7101 FOX CREEK DR,OLIVE BRANCH 38654	RI	0	0.15	0.15
2	11-06-09	930-06295-000	SCHUETZ JOHN J	3 SOUTHERN PINES CV,PINE BLUFF 71603	RI	0	0.16	0.16
2	11-06-09	930-06296-000	GLOVER MARY LOU BERRY	1302 BOSTON DR,PINE BLUFF 71601	RI	0	0.15	0.15
2	11-06-09	930-06297-000	JONES WILLIE L & PAULINE	1300 BOSTON DR,PINE BLUFF 71601	RI	0	0.17	0.17
2	11-06-09	930-06298-000	MADKIN AMBROSE S & LINDA K	1208 BOSTON DR,PINE BLUFF 71601	RI	0	0.19	0.19
2	11-06-09	930-06299-000	RODGERS CHRISTINE	1206 BOSTON DR,PINE BLUFF 71601	RI	0	0.17	0.17
2	11-06-09	930-06300-000	THOMPSON JESSIE MAE (BD) ET AL	1204 BOSTON DR,PINE BLUFF 71601	RI	0	0.19	0.19
2	11-06-09	930-06301-000	WILBERT DAVID I & JUDY A	PO BOX 1101,PINE BLUFF 71613-1101	RI	0	0.20	0.20
2	11-06-09	930-06302-000	HARDIN STACY J	1200 BOSTON DR,PINE BLUFF 71601	RI	0	0.19	0.19
2	11-06-09	930-06303-000	HARRIS SHARON D	1106 BOSTON DR,PINE BLUFF 71601	RI	0	0.20	0.20
2	11-06-09	930-06304-000	COOK DAVID DEWAYNE	1104 BOSTON DR,PINE BLUFF 71601	RI	0	0.19	0.19
2	11-06-09	930-06305-000	CLEGG ERICA L	PO BOX 6882,PINE BLUFF 71611-6882	RI	0	0.21	0.21
2	11-06-09	930-06306-000	MAYS BETTYE JEAN	1302 BELMONT DR,PINE BLUFF 71601	RI	0	0.24	0.24
2	11-06-09	930-06307-000	HEISLER VIRGINIA	1304 BAILEY ST,PINE BLUFF 71601	RI	0	0.15	0.15
2	11-06-09	930-06308-000	CROCKETT LAWRENCE	131 W 112TH ST APT 5A,NEW YORK 10026	RI	0	0.15	0.15
2	11-06-09	930-06309-000	BURTON ROSA L	1201 BOSTON DR,PINE BLUFF 71601	RI	0	0.24	0.24
2	11-06-09	930-06310-000	NICHOLS GUY	1203 BOSTON DR,PINE BLUFF 71601	RI	0	0.26	0.26
2	11-06-09	930-06311-000	LUSTER CLEVELAND SR	1836 N 30TH ST,KANSAS CITY 66104	RI	0	0.19	0.19
2	11-06-09	930-06312-000	GREEN FREDERICK & WF	902 PARKWAY DR ,WHITE HALL 71602	RI	0	0.17	0.17
2	11-06-09	930-06313-000	MCGOWAN CHARLIE	1307 BOSTON DR,PINE BLUFF 71601	RI	0	0.17	0.17
2	11-06-09	930-06314-000	MINOR MARGARET V	1309 BOSTON DR,PINE BLUFF 71601	RI	0	0.17	0.17
2	11-06-09	930-06315-000	HIXSON GREGG	1109 E HARDING AVE,PINE BLUFF 71601	RI	0	0.17	0.17
2	11-06-09	930-06316-000	EVANS CARL	2720 HUTCHINSON ST,PINE BLUFF 71602	RI	0	0.17	0.17
2	11-06-09	930-06317-000	MOORE BRENT E	1405 BOSTON DR,PINE BLUFF 71601	RI	0	0.17	0.17
2	11-06-09	930-06318-000	JONES LEROY E	1404 COLLINS DR,PINE BLUFF 71601	RI	0	0.16	0.16
2	11-06-09	930-06319-000	FOSTER CHARLES A	PO BOX 21284,WHITE HALL 71612-1284	RI	0	0.16	0.16
2	11-06-09	930-06320-000	CONLEY GERALD F JR	3000 SPENCER LN,WHITE HALL 71602	RI	0	0.16	0.16
2	11-06-09	930-06321-000	NIX MARTHA E	1306 COLLINS DR,PINE BLUFF 71601	RI	0	0.16	0.16
2	11-06-09	930-06322-000	DAVIS SHAWN T & APRIL C	PO BOX 3144,PINE BLUFF 71611	RI	0	0.19	0.19
2	11-06-09	930-06323-000	STEELE JOSEPH L & WF	10811 HIGHWAY 270,PINE BLUFF 71602	RI	0	0.27	0.27
2	11-06-09	930-06324-000	E & N EXPRESS LLC	7813 N PINWOOD DR,PINE BLUFF 71603	RI	0	0.19	0.19
2	11-06-09	930-06325-000	CROCKETT LAWRENCE E JR	2710 BELMOOR DR,PINE BLUFF 71601	RI	0	0.19	0.19
2	11-06-09	930-06326-000	BLODGETT MICHELLE	1305 COLLINS DR,PINE BLUFF 71601	RI	0	0.18	0.18
2	11-06-09	930-06327-000	JACKSON DARNELL	7138 CADDO LAKE DR,SAN ANTONIO 78244	RI	0	0.17	0.17



MAP PAGE	SECTION TOWNSHIP RANGE	PARCEL NUMBER	OWNER NAME	* OWNER ADDRESS	*TYPE	ASSESSOR ACRE	GIS ACRE	LEVEED ACRE
2	11-06-09	930-06328-000	WANT MELANIE	1403 COLLINS DR,PINE BLUFF 71601	RI	0	0.16	0.16
2	11-06-09	930-06329-000	ROBINSON JACQUELINE	1405 COLLINS DR,PINE BLUFF 71601	RI	0	0.16	0.16
2	11-06-09	930-06330-000	MAYFIELD ROY JR	1301 BAILEY ST,PINE BLUFF 71601	RI	0	0.23	0.23
2	11-06-09	930-06331-000	WINE JOYCE RENEE	1303 BAILEY ST,PINE BLUFF 71601	RI	0	0.16	0.16
2	11-06-09	930-06332-000	HENRY LAVARA & BRENDA L	137 SILVERLEAF CV,WHITE HALL 71602	RI	0	0.16	0.16
2	11-06-09	930-06333-000	BAKER RACHEL B	203 S POINTE AVE,ROGERS 72758	RI	0	0.17	0.17
2	11-06-09	930-06334-000	WELLS BERTHA M	1309 BAILEY ST,PINE BLUFF 71601	RI	0	0.17	0.17
2	11-06-09	930-06335-000	ENRIGHT MARILYN LEE	1401 BAILEY ST,PINE BLUFF 71601	RI	0	0.17	0.17
2	11-06-09	930-06336-000	KELLEY MARSHALL & VIVIAN FAYE	2704 COMMERCE CIR,PINE BLUFF 71601	RI	0	0.22	0.22
2	11-06-09	930-06337-000	ADE INVESTMENTS LLC	1801 S OLIVE ST,PINE BLUFF 71601	RI	0	0.16	0.16
2	11-06-09	930-06338-000	SMOTHERS DENNIS L	2401 W 33RD AVE,PINE BLUFF 71603	RI	0	0.15	0.15
2	11-06-09	930-06339-000	DOZIER CONNIE	1500 COLLINS DR,PINE BLUFF 71601	RI	0	0.17	0.17
2	11-06-09	930-06340-000	CASON ROBERT C TRUSTEE	2015 E 9TH AVE,PINE BLUFF 71601	RI	0	0.16	0.16
2	11-06-09	930-06341-000	SCHUETZ JOHN J	3 SOUTHERN PINES CV,PINE BLUFF 71603	RI	0	0.18	0.18
2	11-06-09	930-06342-000	AGEE DONALD & RUTHIE	1501 COLLINS DR,PINE BLUFF 71601	RI	0	0.18	0.18
2	11-06-09	930-06343-000	GIVENS WAYNE E	1503 COLLINS DR,PINE BLUFF 71601	RI	0	0.15	0.15
2	11-06-09	930-06344-000	CRUMPTON KEVIN L & TONIA	2401 BELMOOR DR,PINE BLUFF 71601	RI	0	0.17	0.17
2	11-06-09	930-06345-000	HALTIWANGER BELINDA	6507 BUFFALO TRL,PINE BLUFF 71603	RI	0	0.22	0.22
2	11-06-09	930-06346-000	KITTLER DOYLE & JUDY REV TRUST	PO BOX 1466,PINE BLUFF 71613-1466	RI	0	0.17	0.17
2	11-06-09	930-06347-000	BAILEY CHARLES EARL & WF	1500 BAILEY ST,PINE BLUFF 71601	RI	0	0.17	0.17
2	11-06-09	930-06348-000	SCOTT CLIFTON JR & JEFFERY	1410 BAILEY ST,PINE BLUFF 71601	RI	0	0.18	0.18
2	11-06-09	930-06349-000	STOKES LINDA FAY	1408 BAILEY ST,PINE BLUFF 71601	RI	0	0.17	0.17
2	11-06-09	930-06350-000	CLARK DENNIS	3001 HARDIN REED RD,PINE BLUFF 71602-8838	RI	0	0.16	0.16
2	11-06-09	930-06351-000	HACKNEY JAMES F & WF	PO BOX 3029,PINE BLUFF 71611	RI	0	0.25	0.25
2	11-06-09	930-06352-000	HOMES OF CHOICE MANAGEMENT GROUP	PO BOX 20176,WHITE HALL 71612-0176	RI	0	0.19	0.19
2	11-06-09	930-06353-000	GARDNER LOSHUNA	1403 BAILEY ST,PINE BLUFF 71601	RI	0	0.15	0.15
2	11-06-09	930-06354-000	SCOTT JACQUELINE MCFADDEN	1405 BAILEY ST,PINE BLUFF 71601	RI	0	0.16	0.16
2	11-06-09	930-06355-000	MAYFIELD ROMAN	313 STEVE DR,PINE BLUFF 71603	RI	0	0.18	0.18
2	11-06-09	930-06356-000	BETHEL PROPERTIES INC	PO BOX 242734,LITTLE ROCK 72223-2734	RI	0	0.20	0.20
2	11-06-09	930-06357-000	BROWN ELIZABETH ANN	1411 BAILEY ST,PINE BLUFF 71601	RI	0	0.17	0.17
2	11-06-09	930-06358-000	BINGHAM PROPERTIES LLC	8022 RAWLS CIR,PINE BLUFF 71603	RI	0	0.16	0.16
2	11-06-09	930-06359-000	KELLEY MARSHALL & VIVIAN FAYE	2704 COMMERCE CIR,PINE BLUFF 71601	RI	0	0.17	0.17
2	11-06-09	930-06360-000	KELLEY MARSHALL	2704 COMMERCE CIR,PINE BLUFF 71601	RI	0	0.18	0.18
2	11-06-09	930-06361-000	SIMS EARNESTINE	1501 BAILEY ST,PINE BLUFF 71601	RI	0	0.17	0.17
2	11-06-09	930-06362-000	DYER PATTY G	1503 BAILEY ST,PINE BLUFF 71601	RI	0	0.17	0.17
2	11-06-09	930-06363-000	BRIGGS LARRY J	2501 BELMOOR DR,PINE BLUFF 71601	RI	0	0.22	0.22
2	11-06-09	930-06364-000	CHARLES ANDERSON HOMES LLC	PO BOX 1835,PINE BLUFF 71613-1835	RI	0	0.20	0.20
2	11-06-09	930-06365-000	LASSITER HELEN M	1510 BELMONT DR,PINE BLUFF 71601	RI	0	0.18	0.18
2	11-06-09	930-06366-000	BLACKFORD BOB L & WF	1508 BELMONT DR,PINE BLUFF 71601	RI	0	0.20	0.20
2	11-06-09	930-06367-000	BLAIR BEVERLY ANN	1506 BELMONT DR,PINE BLUFF 71601	RI	0	0.19	0.19
2	11-06-09	930-06368-000	SPLAT LLC	1801 S OLIVE ST,PINE BLUFF 71601	RI	0	0.19	0.19
2	11-06-09	930-06369-000	SCHUETZ JOHN J	3 SOUTHERN PINES CV,PINE BLUFF 71603	RI	0	0.18	0.18
2	11-06-09	930-06370-000	ROUSE ERIC JAMES & WF	14 FOXCROFT,PINE BLUFF 71603	RI	0	0.22	0.22
2	11-06-09	930-06371-000	OATES CAROLYN N & LARRY R	2302 SHEFFIELD DR,PINE BLUFF 71603	RI	0	0.21	0.21
2	11-06-09	930-06372-000	JONES ARDELIA	1404 BELMONT DR,PINE BLUFF 71601	RI	0	0.20	0.20
2	11-06-09	930-06373-000	HUANG BIHU TRUSTEE	5704 HAMPTON PARKWAY,PINE BLUFF 71603	RI	0	0.21	0.21
2	11-06-09	930-06374-000	BATTLES LEVESTER	563 BEACH 68TH ST,ARVERNE 11692	RI	0	0.19	0.19
2	11-06-09	930-06375-000	THOMPSON L E	110 S BEECH ST STE 1,PINE BLUFF 71601	RI	0	0.18	0.18



MAP PAGE	SECTION TOWNSHIP RANGE	PARCEL NUMBER	OWNER NAME	* OWNER ADDRESS	*TYPE	ASSESSOR ACRE	GIS ACRE	LEVEED ACRE
2	11-06-09	930-06376-000	HOLLOMAN CLOTHIELDA	1310 BELMONT DR,PINE BLUFF 71601	RI	0	0.18	0.18
2	11-06-09	930-06377-000	KNOX RUBY J	1308 BELMONT DR,PINE BLUFF 71601	RI	0	0.19	0.19
2	11-06-09	930-06378-000	FOSTER CHARLES ABERCRUMBIE	PO BOX 21284,WHITE HALL 71612-1284	RI	0	0.20	0.20
2	11-06-09	930-06379-000	GRIGSBY TURNER III	2717 S LINDEN ST,PINE BLUFF 71603	RI	0	0.19	0.19
2	11-06-09	930-06380-000	DAVIS KENNETH NEAL ET AL	2308 BELMOOR DR,PINE BLUFF 71601	RI	0	0.18	0.18
2	11-06-09	930-06381-000	KELLY MARSHALL	2704 COMMERCE CIR,PINE BLUFF 71601	RI	0	0.18	0.18
2	11-06-09	930-06382-000	GOLATT HENRY A	2402 BELMOOR DR,PINE BLUFF 71601	RI	0	0.19	0.19
2	11-06-09	930-06383-000	HAYES GLORIA J	2404 BELMOOR DR,PINE BLUFF 71601	RI	0	0.19	0.19
2	11-06-09	930-06384-000	THOMPSON L E	PO BOX 8594,PINE BLUFF 71611-8594	RI	0	0.19	0.19
2	11-06-09	930-06385-000	HUNTER THEOTIS R	1620 E 38TH AVE,PINE BLUFF 71601	RI	0	0.18	0.18
2	11-06-09	930-06386-000	WILSON WILLIAM A & WF	1 FOXCROFT CV,PINE BLUFF 71603	RI	0	0.18	0.18
2	11-06-09	930-06387-000	REDKRO PROPERTIES LLC	103 PARK DR,MAUMELLE 72113	RI	0	0.19	0.19
2	11-06-09	930-06388-000	JONES CARTER	2400 W 35TH AVE,PINE BLUFF 71603	RI	0	0.19	0.19
2	11-06-09	930-06389-000	SMITH RENALDO	2506 BELMOOR DR,PINE BLUFF 71601	RI	0	0.25	0.25
2	11-06-09	930-06390-000	DEAN FLORELL	2600 BELMOOR DR,PINE BLUFF 71601	RI	0	0.23	0.23
2	11-06-09	930-06391-000	ELKINS KENNETH A & LINDA K	4015 W LAKE DR,ALEXANDER 72002	RI	0	0.17	0.17
2	11-06-09	930-06392-000	ROBERTSON ARNOLD E JR	1501 BELMONT DR,PINE BLUFF 71601	RI	0	0.38	0.38
2	11-06-09	930-06393-000	JONES WILLIE L	1503 BELMONT DR,PINE BLUFF 71601	RI	0	0.30	0.30
2	11-06-09	930-06394-000	GROSS WALLIS R & ROSEMARY	1505 BELMONT DR,PINE BLUFF 71601	RI	0	0.23	0.23
2	11-06-09	930-06395-000	TOLBERT ANDREW	302 BRADLEY 23 RD,WARREN 71671-9510	RI	0	0.21	0.21
2	11-06-09	930-06396-000	CROCKETT BYRON D	619 ROSARITA RD,ARLINGTON 76002	RI	0	0.20	0.20
2	11-06-09	930-06397-000	BELL ANGEL	927 HIGHCREST DR ,ARLINGTON 76017	RI	0	0.21	0.21
2	11-06-09	930-06398-000	ADAMS EDWARD & VERNICE	1513 BELMONT DR,PINE BLUFF 71601	RI	0	0.19	0.19
2	11-06-09	930-06399-000	CLOWERS JOAN	2601 BELMOOR DR,PINE BLUFF 71601	RI	0	0.24	0.24
2	11-06-09	930-06400-000	WOOTEN BERNARD SR & BEVERLY	1104 E 41ST AVE,PINE BLUFF 71601	RI	0	0.22	0.22
2	11-06-09	930-06401-000	RAY JOHNIE BOB	1403 BELMONT DR,PINE BLUFF 71601	RI	0	0.20	0.20
2	11-06-09	930-06402-000	JOHNSON EDMA F	1405 BELMONT DR,PINE BLUFF 71601	RI	0	0.28	0.28
2	11-06-09	930-06403-000	HELLUMS TAMMIE M & HENRY	2604 BELMOOR DR,PINE BLUFF 71601	RI	0	0.19	0.19
2	11-06-09	930-06404-000	NEAL TAMMY E	2606 BELMOOR DR,PINE BLUFF 71601	RI	0	0.19	0.19
2	11-06-09	930-06405-000	STITH FAMILY INVESTMENTS LLC	6304 GRANADA TRL,PINE BLUFF 71603	RI	0	0.18	0.18
2	11-06-09	930-06406-000	LD & SON INVESTMENT LLC	139 CHIPMUNK,WHITE HALL 71602	RI	0	0.18	0.18
2	11-06-09	930-06407-000	MIMS SHARON L	2704 BELMOOR DR,PINE BLUFF 71601	RI	0	0.18	0.18
2	11-06-09	930-06408-000	HOBBS ARTIS RAY	PO BOX 20322,WHITE HALL 71612-0322	RI	0	0.18	0.18
2	11-06-09	930-06409-000	CLOWERS WANNETTA	754 HIGHWAY 35 S,SHERIDAN 72150	RI	0	0.17	0.17
2	11-06-09	930-06410-000	CROCKETT KEITH & WF	7598 MYHAND LN,PINE BLUFF 71603	RI	0	0.17	0.17
2	11-06-09	930-06411-000	GADDY JOHN F ET AL	2712 BELMOOR DR,PINE BLUFF 71601	RI	0	0.19	0.19
2	11-06-09	930-06412-000	DIXSON SHARON	2714 BELMOOR DR,PINE BLUFF 71601	RI	0	0.21	0.21
2	11-06-09	930-06413-000	BINGHAM PROPERTIES LLC	8022 RAWLS CIR,PINE BLUFF 71603-9175	RI	0	0.18	0.18
2	11-06-09	930-06414-000	KINGDOM DESIGN PROPERTIES	PO BOX 9355,PINE BLUFF 71611-9355	RI	0	0.18	0.18
2	11-06-09	930-06415-000	WHITE ERIKA L	2804 BELMOOR DR,PINE BLUFF 71601	RI	0	0.18	0.18
2	11-06-09	930-06416-000	WRIGHT RASHIDAT K	6601 NEVINS RD,PINE BLUFF 71603	RI	0	0.18	0.18
2	11-06-09	930-06417-000	AUSTIN STEVEN B	2808 BELMOOR DR,PINE BLUFF 71601	RI	0	0.17	0.17
2	11-06-09	930-06418-000	DIGGINS JOHN A & LORINE	2810 BELMOOR DR,PINE BLUFF 71601	RI	0	0.27	0.27
2	11-06-09	930-06419-000	BUTLER TRAVESTINE	2814 BELMOOR DR,PINE BLUFF 71601	RI	0	0.31	0.31
2	11-06-09	930-06420-000	SIMMONS NICHOLAS	2603 BELMOOR DR,PINE BLUFF 71601	RI	0	0.20	0.20
2	11-06-09	930-06421-000	SNOWDEN MARY CATHERINE	1506 CUMBERLAND DR,PINE BLUFF 71601	RI	0	0.16	0.16
2	11-06-09	930-06422-000	MCFADDEN CASSANDRA D	6204 TIMBER RIDGE DR ,PINE BLUFF 71603	RI	0	0.15	0.15
2	11-06-09	930-06423-000	BEALER JOHN E & WF	1502 CUMBERLAND DR,PINE BLUFF 71601	RI	0	0.16	0.16



MAP PAGE	SECTION TOWNSHIP RANGE	PARCEL NUMBER	OWNER NAME	* OWNER ADDRESS	*TYPE	ASSESSOR ACRE	GIS ACRE	LEVEED ACRE
2	11-06-09	930-06424-000	ROBINSON TRINA V	1500 CUMBERLAND DR,PINE BLUFF 71601-5589	RI	0	0.16	0.16
2	11-06-09	930-06425-000	ELLINGBURG SHIRLEY A	1412 CUMBERLAND DR,PINE BLUFF 71601	RI	0	0.17	0.17
2	11-06-09	930-06426-000	CARPENTER TYRA	7101 FOX CREEK DR,OLIVE BRANCH 38654	RI	0	0.18	0.18
2	11-06-09	930-06427-000	MEEKS PAMELA M	1408 CUMBERLAND DR,PINE BLUFF 71601	RI	0	0.23	0.23
2	11-06-09	930-06428-000	SPLAT LLC	215 N WASHINGTON,EL DORADO 71730	RI	0	0.22	0.22
2	11-06-09	930-06429-000	COLLINS JASON DOUGLAS	PO BOX 9591,PINE BLUFF 71611-9591	RI	0	0.19	0.19
2	11-06-09	930-06430-000	KUYKENDALL ETTA M	1402 CUMBERLAND DR,PINE BLUFF 71601	RI	0	0.18	0.18
2	11-06-09	930-06431-000	LYONS CALVIN E & PEARLIE M	1400 CUMBERLAND DR,PINE BLUFF 71601	RI	0	0.26	0.26
2	11-06-09	930-06432-000	RCC GROUP PROPERTIES & MANAGEMENT LLC	10 WILSON RD,STOCKBRIDGE 30281	RI	0	0.25	0.25
2	11-06-09	930-06433-000	BLACKSTOCK DAVID L & CYNTHIA KAY	2604 COLONIAL ST,PINE BLUFF 71601	RI	0	0.26	0.26
2	11-06-09	930-06434-000	GIRLEY ROMAEL	2602 COLONIAL ST,PINE BLUFF 71601	RI	0	0.29	0.29
2	11-06-09	930-06435-000	VU JAMES	2700 CLAREMONT ST,PINE BLUFF 71601-5587	RI	0	0.26	0.26
2	11-06-09	930-06436-000	BRADLEY BARBARA L	PO BOX 2017 ,PINE BLUFF 71613-2017	RI	0	0.24	0.24
2	11-06-09	930-06437-000	AGUILAR PAULA I	2704 CLAREMONT ST,PINE BLUFF 71601	RI	0	0.21	0.21
2	11-06-09	930-06438-000	PITTS ELLIS	PO BOX 391,ALTHEIMER 72004-0391	RI	0	0.18	0.18
2	11-06-09	930-06439-000	JOHNSON JACKIE D	2708 CLAREMONT ST,PINE BLUFF 71601	RI	0	0.19	0.19
2	11-06-09	930-06440-000	ALLEN ANNETTE A	2710 CLAREMONT ST,PINE BLUFF 71601	RI	0	0.20	0.20
2	11-06-09	930-06441-000	EVANS WILLIE C & FELMA	2800 CLAREMONT ST,PINE BLUFF 71601	RI	0	0.23	0.23
2	11-06-09	930-06442-000	DAVIS MARY LENA & JAMES	2802 CLAREMONT ST,PINE BLUFF 71601	RI	0	0.19	0.19
2	11-06-09	930-06443-000	REYNOLDS KATHERINE D & TIMOTHY E	3401 BUGLE DR,PINE BLUFF 71603	RI	0	0.20	0.20
2	11-06-09	930-06444-000	MILLER SHELIA	82 LEXINGTON DR,WHITE HALL 71602	RI	0	0.21	0.21
2	11-06-09	930-06445-000	PERRY SADIE L	2808 CLAREMONT ST,PINE BLUFF 71601	RI	0	0.18	0.18
2	11-06-09	930-06446-000	HOLT THOMAS ALFRED (BD)	2810 CLAREMONT ST,PINE BLUFF 71601	RI	0	0.20	0.20
2	11-06-09	930-06447-000	WOODS RODERICK WAYNE	2602 BUGLE DR,PINE BLUFF 71603	RI	0	0.19	0.19
2	11-06-09	930-06448-000	RIGGINS NOROLYN EVET & ANDREW L	2814 CLAREMONT AVE,PINE BLUFF 71601	RI	0	0.26	0.26
2	11-06-09	930-06449-000	CHRISTY SHARRON S	PO BOX 8774,PINE BLUFF 71611-8774	RI	0	0.29	0.29
2	11-06-09	930-06450-000	MORGAN ANNIE	2813 BELMOOR DR,PINE BLUFF 71601	RI	0	0.20	0.20
2	11-06-09	930-06451-000	DILWORTH ALBERT III	2811 BELMOOR DR,PINE BLUFF 71601	RI	0	0.19	0.19
2	11-06-09	930-06452-000	ROAF AMANDA	2809 BELMOOR DR,PINE BLUFF 71601	RI	0	0.17	0.17
2	11-06-09	930-06453-000	MATTHEWS JIMMY & AMANDA MATTHEW	2807 BELMOOR DR,PINE BLUFF 71601	RI	0	0.19	0.19
2	11-06-09	930-06454-000	DORN DWAYNE	PO BOX 9244,PINE BLUFF 71611-9244	RI	0	0.20	0.20
2	11-06-09	930-06455-000	REDKRO PROPERTIES LLC	PO BOX 5255,PINE BLUFF 71611-5255	RI	0	0.19	0.19
2	11-06-09	930-06456-000	REDKRO PROPERTIES LLC	103 PARK DR,MAUMELLE 72113	RI	0	0.20	0.20
2	11-06-09	930-06457-000	LYONS WERNETHA P	2713 BELMOOR DR,PINE BLUFF 71601	RI	0	0.19	0.19
2	11-06-09	930-06458-000	WOOD PAMELA S MELHORN	2711 BELMOOR DR,PINE BLUFF 71601	RI	0	0.16	0.16
2	11-06-09	930-06459-000	STANFIELD LLOYD G	16 STRATFORD LN,PINE BLUFF 71603	RI	0	0.19	0.19
2	11-06-09	930-06460-000	HUANG BIHU TRUSTEE	5704 HAMPTON PARKWAY,PINE BLUFF 71603	RI	0	0.20	0.20
2	11-06-09	930-06461-000	FUNDERBURG AGNES M (LE)	2705 BELMOOR AVE,PINE BLUFF 71601	RI	0	0.19	0.19
2	11-06-09	930-06462-000	TORRES RAYMOND JOSEPH & WF	2703 BELMOOR DR,PINE BLUFF 71601	RI	0	0.21	0.21
2	11-06-09	930-06463-000	BLANKENSHIP WILLIAM P JR TRUSTEE	PO BOX 25,MOSCOW 71659-0025	RI	0	0.32	0.32
2	11-06-09	930-06464-000	SIMMONS BETTY	1403 CUMBERLAND DR,PINE BLUFF 71601	RI	0	0.33	0.33
2	11-06-09	930-06465-000	MURRAY LEO JR & BRENDA	2702 COLONIAL ST,PINE BLUFF 71601	RI	0	0.25	0.25
2	11-06-09	930-06466-000	DANIELS TRACEY D	2704 COLONIAL ST,PINE BLUFF 71601	RI	0	0.23	0.23
2	11-06-09	930-06467-000	WATKINS SHIRLEY MAE BATTLES	2706 COLONIAL ST,PINE BLUFF 71601	RI	0	0.23	0.23
2	11-06-09	930-06468-000	FLEMISTER KEIARA A	2708 COLONIAL ST,PINE BLUFF 71601	RI	0	0.21	0.21
2	11-06-09	930-06469-000	KING LATOYA L	2710 COLONIAL AVE,PINE BLUFF 71601	RI	0	0.22	0.22
2	11-06-09	930-06470-000	MURRY KENNETH D	2800 COLONIAL ST,PINE BLUFF 71601	RI	0	0.19	0.19
2	11-06-09	930-06471-000	BARR DONALD R & GRACE N	2802 COLONIAL ST,PINE BLUFF 71601	RI	0	0.20	0.20



MAP PAGE	SECTION TOWNSHIP RANGE	PARCEL NUMBER	OWNER NAME	* OWNER ADDRESS	*TYPE	ASSESSOR ACRE	GIS ACRE	LEVEED ACRE
2	11-06-09	930-06472-000	BROWN JACQUELINE	2804 COLONIAL ST,PINE BLUFF 71601	RI	0	0.17	0.17
2	11-06-09	930-06473-000	PINKINS EDWARD E JR	2806 COLONIAL ST,PINE BLUFF 71601	RI	0	0.17	0.17
2	11-06-09	930-06474-000	FRANKLIN LLOYD A	4205 MAYBERRY RD,PINE BLUFF 71603	RI	0	0.18	0.18
2	11-06-09	930-06475-000	HARRIS SAINT MARY	2810 COLONIAL ST,PINE BLUFF 71601	RI	0	0.16	0.16
2	11-06-09	930-06476-000	BOWLER RHONDA ET AL	9216 DAYBRIGHT ,MABELVALE 72103	RI	0	0.25	0.25
2	11-06-09	930-06477-000	ROBERTS GLEN D	2815 CLAREMONT ST,PINE BLUFF 71601	RI	0	0.24	0.24
2	11-06-09	930-06478-000	HALE DARREN T	221 S POPLAR ST,PINE BLUFF 71601	RI	0	0.16	0.16
2	11-06-09	930-06479-000	KING PAULA & TERRY L SR	2811 CLAREMONT ST,PINE BLUFF 71601	RI	0	0.16	0.16
2	11-06-09	930-06480-000	IVERSON LARRY & TASHANA	2809 CLAREMONT ST,PINE BLUFF 71601	RI	0	0.17	0.17
2	11-06-09	930-06481-000	PICKLER GEORGE W & LYNDA B TRUST	2403 W ROSSWOOD RD,PINE BLUFF 71603	RI	0	0.17	0.17
2	11-06-09	930-06482-000	ROBERTSON MARLENE L	3304 S LOUISIANA ST,PINE BLUFF 71601	RI	0	0.18	0.18
2	11-06-09	930-06483-000	BASS SAMUEL	2803 CLAREMONT ST,PINE BLUFF 71601	RI	0	0.18	0.18
2	11-06-09	930-06484-000	CAMPBELL CARVIS JR & ANGIE L	7812 COACHLIGHT DR,PINE BLUFF 71603	RI	0	0.19	0.19
2	11-06-09	930-06485-000	LEE DELLA M	2713 CLAREMONT ST,PINE BLUFF 71601	RI	0	0.20	0.20
2	11-06-09	930-06486-000	LOCKE TERRY V & PAMELA B	2711 CLAREMONT ST,PINE BLUFF 71601	RI	0	0.20	0.20
2	11-06-09	930-06487-000	CRATER TIMOTHY EUGENE & LASHONA	2709 CLAREMONT ST,PINE BLUFF 71601	RI	0	0.19	0.19
2	11-06-09	930-06488-000	LOWE BRUCE E & SHERRY L	2707 CLAREMONT ST,PINE BLUFF 71601	RI	0	0.22	0.22
2	11-06-09	930-06489-000	EDWARDS VINCENT & KIMBERLY	200 SUNSET PL UNIT B ,REDFIELD 72132	RI	0	0.23	0.23
2	11-06-09	930-06490-000	WILLIAMSON GENEVA MAE (LE)	2703 CLAREMONT AVE,PINE BLUFF 71601	RI	0	0.29	0.29
2	11-06-09	930-06491-000	ROSS BRYANT O SR & CAROLIN A	2701 CLAREMONT ST,PINE BLUFF 71601	RI	0	0.33	0.33
2	11-06-09	930-06492-000	RICE PROPERTIES LLC ET AL	PO BOX 7212,PINE BLUFF 71611-7212	RI	0	0.18	0.18
2	11-06-09	930-06493-000	DAVIS SONDRALYN G	2604 COCKRILL ST,PINE BLUFF 71601	RI	0	0.18	0.18
2	11-06-09	930-06494-000	CONNER THAZEL & BERLIN	2606 COCKRILL ST,PINE BLUFF 71601	RI	0	0.16	0.16
2	11-06-09	930-06495-000	ARNETT JESSICA	2608 COCKRILL ST,PINE BLUFF 71601	RI	0	0.17	0.17
2	11-06-09	930-06496-000	RICE PROPERTIES LLC ET AL	PO BOX 7212,PINE BLUFF 71611-7212	RI	0	0.16	0.16
2	11-06-09	930-06497-000	MCCOY ROSS H	2612 COCKRILL ST,PINE BLUFF 71601	RI	0	0.17	0.17
2	11-06-09	930-06498-000	REED JOHNNIE & WF	2614 COCKRILL ST,PINE BLUFF 71601	RI	0	0.16	0.16
2	11-06-09	930-06499-000	ISOM CHRISTIE A	1400 AVONDALE DR,PINE BLUFF 71601	RI	0	0.24	0.24
2	11-06-09	930-06500-000	VONTUNGELN PROPERTIES LLC	7012 WHITEVILLE RD,PINE BLUFF 71603	RI	0	0.20	0.20
2	11-06-09	930-06501-000	WILEY GARY & DIANA	1500 AVONDALE DR,PINE BLUFF 71601	RI	0	0.20	0.20
2	11-06-09	930-06502-000	EDWARDS NATHALIA	1502 AVONDALE DR,PINE BLUFF 71601	RI	0	0.20	0.20
2	11-06-09	930-06503-000	DORN CURTIS JR & BILLIE	1500 E 43RD AVE,PINE BLUFF 71601	RI	0	0.19	0.19
2	11-06-09	930-06504-000	STOKES MILDRED J	1700 AVONDALE DR,PINE BLUFF 71601	RI	0	0.20	0.20
2	11-06-09	930-06505-000	THOMAS FREDERICK E & DEBORAH	1800 AVONDALE DR,PINE BLUFF 71601	RI	0	0.20	0.20
2	11-06-09	930-06506-000	MAGNESS WILLIAM EDWARD & BRENDA	1900 AVONDALE DR,PINE BLUFF 71601	RI	0	0.20	0.20
2	11-06-09	930-06507-000	DAWKINS KEITH	5705 MACGREGOR,HALTON CITY 76148	RI	0	0.19	0.19
2	11-06-09	930-06508-000	DAWSON CORNELIUS W JR	2100 AVONDALE DR,PINE BLUFF 71601	RI	0	0.19	0.19
2	11-06-09	930-06509-000	BELIN SANDRA	2200 AVONDALE DR,PINE BLUFF 71601	RI	0	0.20	0.20
2	11-06-09	930-06510-000	HAIRSTON MAURICE & RUBIE J	2300 AVONDALE DR,PINE BLUFF 71601	RI	0	0.23	0.23
2	11-06-09	930-06511-000	GREEN SHIRLEY JEAN	4932 SOUTHSHORE DR,NEW PORT RICHEY 34652	RI	0	0.25	0.25
2	11-06-09	930-06512-000	STITH JEFFREY J & WF	8826 MIDDLE WARREN RD ,PINE BLUFF 71603	RI	0	0.25	0.25
2	11-06-09	930-06513-000	JOHNSON RUBY D	2600 AVONDALE DR,PINE BLUFF 71601	RI	0	0.24	0.24
2	11-06-09	930-06514-000	PARKS MICHAEL	21521 SILVER MAPLE DR,HENSLEY 72065	RI	0	0.19	0.19
2	11-06-09	930-06515-000	HUANG BIHU TRUSTEE	5704 HAMPTON PARKWAY,PINE BLUFF 71603	RI	0	0.20	0.20
2	11-06-09	930-06516-000	BOLDEN ELBERT	2802 AVONDALE DR,PINE BLUFF 71601	RI	0	0.20	0.20
2	11-06-09	930-06517-000	HAWKINS YAMINAH	2804 AVONDALE DR,PINE BLUFF 71601	RI	0	0.27	0.27
2	11-06-09	930-06518-000	ALTSCHUL ROGER & CHRISTOPHER NOONER	5605 W FLIPPER ST,WHITE HALL 71602	RI	0	0.27	0.27
2	11-06-09	930-06519-000	HARRIS ST MARY	2810 COLONIAL ST,PINE BLUFF 71601	RI	0	0.19	0.19



MAP PAGE	SECTION TOWNSHIP RANGE	PARCEL NUMBER	OWNER NAME	* OWNER ADDRESS	*TYPE	ASSESSOR ACRE	GIS ACRE	LEVEED ACRE
2	11-06-09	930-06520-000	WILLIAMS KIMBERLY	2809 COLONIAL ST,PINE BLUFF 71601	RI	0	0.19	0.19
2	11-06-09	930-06521-000	WILSON VONNETTA	1213 S GEORGIA ST,PINE BLUFF 71601-5843	RI	0	0.18	0.18
2	11-06-09	930-06522-000	BUTLER DONALD G & WF	2805 COLONIAL ST,PINE BLUFF 71601	RI	0	0.20	0.20
2	11-06-09	930-06523-000	ALLEY JERLEAN & GERALD B	1801 FLUKER ST,PINE BLUFF 71601	RI	0	0.20	0.20
2	11-06-09	930-06524-000	DELTA METRO TRANSPORTATION	2223 ROCK ST,LITTLE ROCK 72206	RI	0	0.26	0.26
2	11-06-09	930-06525-000	DICKSON SHELLEY A	2709 COLONIAL ST,PINE BLUFF 71601	RI	0	0.20	0.20
2	11-06-09	930-06526-000	PICKLER GEORGE W & WILLIAM TYLER	2403 ROSSWOOD RD,PINE BLUFF 71603	RI	0	0.17	0.17
2	11-06-09	930-06527-000	MCLEMORE VANESSA & JOHN R STARR	2705 COLONIAL ST,PINE BLUFF 71601	RI	0	0.19	0.19
2	11-06-09	930-06528-000	HAGLER ROBERT ROY & SHARON ANN	2703 COLONIAL ST,PINE BLUFF 71601	RI	0	0.20	0.20
2	11-06-09	930-06529-000	JOHNSON MYRTLE M	6900 BRINKLEY RD ,PINE BLUFF 71603	RI	0	0.19	0.19
2	11-06-09	930-06530-000	HUNTER CLEM	2619 COLONIAL ST,PINE BLUFF 71601	RI	0	0.19	0.19
2	11-06-09	930-06531-000	BROWN ELVIS & VELMA J	2617 COLONIAL ST,PINE BLUFF 71601	RI	0	0.19	0.19
2	11-06-09	930-06532-000	THE 2615 COLONIAL LAND TRUST	PO BOX 5097,PINE BLUFF 71611-5097	RI	0	0.19	0.19
2	11-06-09	930-06533-000	MCCRACKEN EUGENE H & AYAKO	2613 COLONIAL ST,PINE BLUFF 71601	RI	0	0.20	0.20
2	11-06-09	930-06534-000	L & A RENTAL PROPERTIES LLC	6901 CAMELOT DR,LITTLE ROCK 72209	RI	0	0.30	0.30
2	11-06-09	930-06535-000	JAMES KENNY D & MAGGIE S	2609 COLONIAL AVE,PINE BLUFF 71601	RI	0	0.48	0.48
2	11-06-09	930-06536-000	GRAY ROSE M	2607 COLONIAL ST,PINE BLUFF 71601	RI	0	0.30	0.30
2	11-06-09	930-06537-000	GRAY LATOYA D	2605 COLONIAL ST,PINE BLUFF 71601	RI	0	0.17	0.17
2	11-06-09	930-06538-000	ROBINSON JENNIFER MARIE	2603 COLONIAL ST,PINE BLUFF 71601	RI	0	0.19	0.19
2	11-06-09	930-06539-000	ALLEN MARJORIE ET AL	2601 COLONIAL ST,PINE BLUFF 71601	RI	0	0.18	0.18
2	11-06-09	930-06630-000	SIMS RONALD ET AL	605 S OHIO ST,PINE BLUFF 71601	CI	0.347	0.31	0.31
2	11-06-09	930-06631-000	BRAZEALE CORP	621 S OHIO ST,PINE BLUFF 71601	CI	0.225	0.22	0.22
2	11-06-09	930-06740-000	MUSGROVE EARL D & SUSAN N	1000 AVONDALE DR,PINE BLUFF 71601	RI	0	0.23	0.23
2	11-06-09	930-06741-000	TURNER TANGELA	1002 AVONDALE DR,PINE BLUFF 71601	RI	0	0.19	0.19
2	11-06-09	930-06742-000	BISHOP DEFLORIS & VERNON	1100 AVONDALE DR,PINE BLUFF 71601	RI	0	0.19	0.19
2	11-06-09	930-06743-000	MONK BETTY V	1102 AVONDALE DR,PINE BLUFF 71601	RI	0	0.21	0.21
2	11-06-09	930-06744-000	EQUINOX ENTERPRISES LLC	527 GREENBRIAR,PINE BLUFF 71603	RI	0	0.20	0.20
2	11-06-09	930-06745-000	JENKINS JESSIE LEE	1204 AVONDALE DR,PINE BLUFF 71601	RI	0	0.27	0.27
2	11-06-09	930-06746-000	PRYOR PATRICIA A	1300 AVONDALE DR,PINE BLUFF 71601	RI	0	0.23	0.23
2	11-06-09	930-06747-000	GEIGGAR CHRISTOPHER D	1302 AVONDALE DR,PINE BLUFF 71601	RI	0	0.22	0.22
2	11-06-09	930-06748-000	FRANKLIN ANN A	1304 AVONDALE DR,PINE BLUFF 71601	RI	0	0.25	0.25
2	11-06-09	930-06749-000	MURRAY ROOSEVELT & FAROLYN D	2806 ARGYLE AVE,PINE BLUFF 71601	RI	0	0.28	0.28
2	11-06-09	930-06750-000	SMITH JOYCE D ET AL	2804 ARGYLE AVE,PINE BLUFF 71601	RI	0	0.19	0.19
2	11-06-09	930-06751-000	WILEY DANNY JOE JR	2802 ARGYLE AVE,PINE BLUFF 71601	RI	0	0.18	0.18
2	11-06-09	930-06752-000	KELLEY MARSHALL & VIVIAN FAYE	2704 COMMERCE CIR,PINE BLUFF 71601	RI	0	0.19	0.19
2	11-06-09	930-06753-000	CAMPBELL DAVID A & LATONYA J	2706 ARGYLE AVE,PINE BLUFF 71601	RI	0	0.19	0.19
2	11-06-09	930-06754-000	HANKINS ROY G & CAROLYN S	2704 ARGYLE AVE,PINE BLUFF 71601	RI	0	0.19	0.19
2	11-06-09	930-06755-000	ARNOLD KIMMER T	2702 ARGYLE AVE,PINE BLUFF 71601	RI	0	0.19	0.19
2	11-06-09	930-06756-000	BATTLES ROBERT L & BRENDA K	2700 ARGYLE AVE,PINE BLUFF 71601	RI	0	0.21	0.21
2	11-06-09	930-06757-000	COOK DECOY & JESSIE MAE	2604 ARGYLE AVE,PINE BLUFF 71601	RI	0	0.22	0.22
2	11-06-09	930-06758-000	BELL LAVERNE N	2602 ARGYLE AVE,PINE BLUFF 71601	RI	0	0.18	0.18
2	11-06-09	930-06759-000	MORRIS CARL E & BETTY J	1701 AVONDALE DR,PINE BLUFF 71601	RI	0	0.24	0.24
2	11-06-09	930-06760-000	O'NEAL ALISA K	PO BOX 2089,PINE BLUFF 71613-2089	RI	0	0.22	0.22
2	11-06-09	930-06761-000	MOORE ABRAHAM & CAROLYN	3 AVALON ST,PINE BLUFF 71601	RI	0	0.24	0.24
2	11-06-09	930-06762-000	GREEN BERLENCE ANN	4 AVALON ST,PINE BLUFF 71601	RI	0	0.21	0.21
2	11-06-09	930-06763-000	SCHUETZ JOHN J	3 SOUTHERN PINES CV,PINE BLUFF 71603	RI	0	0.19	0.19
2	11-06-09	930-06764-000	SCHUETZ JOHN J	3 SOUTHERN PINES CV,PINE BLUFF 71603	RI	0	0.18	0.18
2	11-06-09	930-06765-000	BABB GORDON GLENN & WF	7 AVALON ST,PINE BLUFF 71601	RI	0	0.18	0.18



MAP PAGE	SECTION TOWNSHIP RANGE	PARCEL NUMBER	OWNER NAME	* OWNER ADDRESS	*TYPE	ASSESSOR ACRE	GIS ACRE	LEVEED ACRE
2	11-06-09	930-06766-000	LANE WESLEY H	8 AVALON ST,PINE BLUFF 71601	RI	0	0.21	0.21
2	11-06-09	930-06767-000	KITCHENS LESLIE C	9 AVALON ST ,PINE BLUFF 71601	RI	0	0.48	0.48
2	11-06-09	930-06768-000	ATCO INC	PO BOX 8594,PINE BLUFF 71611-8594	RI	0	0.47	0.47
2	11-06-09	930-06769-000	ALLEN YURIE C & TAMEKIA S	11 AVALON ST,PINE BLUFF 71601	RI	0	0.21	0.21
2	11-06-09	930-06770-000	JONES-TOSTON MAE OLA & RICKEY	12 AVALON ST,PINE BLUFF 71601	RI	0	0.19	0.19
2	11-06-09	930-06771-000	GOLDEN DORIS ANN TAGGART	13 AVALON ST,PINE BLUFF 71601	RI	0	0.20	0.20
2	11-06-09	930-06772-000	JONES HAROLD GEAN	14 AVALON ST,PINE BLUFF 71601	RI	0	0.20	0.20
2	11-06-09	930-06773-000	SCHUETZ JOHN J	3 SOUTHERN PINES CV,PINE BLUFF 71603	RI	0	0.29	0.29
2	11-06-09	930-06774-000	BRIDGEFORTH LILLIE MAE & HUSB	2301 AVONDALE DR,PINE BLUFF 71601	RI	0	0.18	0.18
2	11-06-09	930-06775-000	ARNOLD RODNEY	2401 AVONDALE DR,PINE BLUFF 71601	RI	0	0.18	0.18
2	11-06-09	930-06776-000	RIDGLE KEITH D	2501 AVONDALE DR,PINE BLUFF 71601	RI	0	0.18	0.18
2	11-06-09	930-06777-000	MARSHALL LESLIE S ET AL	2601 AVONDALE DR,PINE BLUFF 71601	RI	0	0.18	0.18
2	11-06-09	930-06778-000	STOKES JACKIE & JOHN W	808 S UTAH ST,PINE BLUFF 71601	RI	0	0.17	0.17
2	11-06-09	930-06779-000	ANTHONY YANCY LAMONT	PO BOX 9185,PINE BLUFF 71611-9185	RI	0	0.26	0.26
2	11-06-09	930-06780-000	GENTRY JOHN H & VIVIAN YVONNE	2808 BYRON AVE,PINE BLUFF 71601	RI	0	0.35	0.35
2	11-06-09	930-06781-000	DENTON LON O & WF	2806 BYRON AVE,PINE BLUFF 71601	RI	0	0.14	0.14
2	11-06-09	930-06782-000	DENTON LON O & WF	2806 BYRON AVE,PINE BLUFF 71601	RV	0	0.14	0.14
2	11-06-09	930-06783-000	MITCHELL GEORGE R & SHEILA MOORE	2702 W 37TH AVE,PINE BLUFF 71603	RI	0	0.25	0.25
2	11-06-09	930-06784-000	ESTELL NORMA J	2800 BYRON AVE,PINE BLUFF 71601	RI	0	0.20	0.20
2	11-06-09	930-06785-000	CLARK KAREN DENISE ET AL	2710 BYRON AVE,PINE BLUFF 71601	RI	0	0.18	0.18
2	11-06-09	930-06786-000	JOHNSON JANET	8517 GILLIS CT,NORTH RICHARD HILLS 76180	RI	0	0.18	0.18
2	11-06-09	930-06787-000	JACKSON ALLYSON YVETTE	2706 BYRON AVE,PINE BLUFF 71601	RI	0	0.19	0.19
2	11-06-09	930-06788-000	COLEMAN PAULA	2704 BYRON AVE,PINE BLUFF 71601	RI	0	0.18	0.18
2	11-06-09	930-06789-000	WILSON ANTWAUN D	2702 BYRON AVE,PINE BLUFF 71601	RI	0	0.24	0.24
2	11-06-09	930-06790-000	DIXON WAYNE BRIAN	2701 ARGYLE AVE,PINE BLUFF 71601	RI	0	0.31	0.31
2	11-06-09	930-06791-000	FREEMAN SHANDRA	2703 ARGYLE AVE,PINE BLUFF 71601	RI	0	0.21	0.21
2	11-06-09	930-06792-000	ARINGTON JOANN HUSKEY	2705 ARGYLE AVE,PINE BLUFF 71601	RI	0	0.19	0.19
2	11-06-09	930-06793-000	HOLMES JOYCE M	2707 ARGYLE AVE,PINE BLUFF 71601	RI	0	0.17	0.17
2	11-06-09	930-06794-000	LEWIS JAMES CLEO & CAROL JEANNE	2801 ARGYLE AVE,PINE BLUFF 71601	RI	0	0.19	0.19
2	11-06-09	930-06795-000	PRIDGEON JEANETTE	2803 ARGYLE AVE,PINE BLUFF 71601	RI	0	0.20	0.20
2	11-06-09	930-06796-000	KELLEY MARSHALL & VIVIAN FAYE	2704 COMMERCE CIR,PINE BLUFF 71601	RI	0	0.19	0.19
2	11-06-09	930-06797-000	KELLY NICOLA	2807 ARGYLE AVE,PINE BLUFF 71601	RI	0	0.28	0.28
2	11-06-09	930-06798-000	DEAN WILLIE I & DEBRA	2808 E 10TH AVE,PINE BLUFF 71601	RI	0	0.37	0.37
2	11-06-09	930-06799-000	WILLIAMS ALFON CORNELL	2804 E 10TH AVE,PINE BLUFF 71601	RI	0	0.29	0.29
2	11-06-09	930-06800-000	FRENCH HANS P & PAULETTE L	2802 E 10TH AVE,PINE BLUFF 71601	RI	0	0.20	0.20
2	11-06-09	930-06801-000	WILLIAMS ELIZA B	2800 E 10TH AVE,PINE BLUFF 71601	RI	0	0.19	0.19
2	11-06-09	930-06802-000	SMITH BOBBY G & SHIRLEY A	4005 ROYAL FORREST DR,PINE BLUFF 71603	RI	0	0.21	0.21
2	11-06-09	930-06803-000	JACKSON LYNDA FAYE	2710 E 10TH AVE,PINE BLUFF 71601	RI	0	0.18	0.18
2	11-06-09	930-06804-000	WE REALTY CO	92 DARTMOUTH DR,LITTLE ROCK 72204	RI	0	0.18	0.18
2	11-06-09	930-06805-000	MCAFEE ALFRED	100 CASHMERE APT D,SAN FRANCISCO 94124	RI	0	0.18	0.18
2	11-06-09	930-06806-000	OGUINN ALVIN B	6900 ROCKWOOD DR WEST,PINE BLUFF 71603	RI	0	0.19	0.19
2	11-06-09	930-06807-000	WOOLFOLK RIDLEY H & WF	2702 E 10TH AVE,PINE BLUFF 71601	RI	0	0.19	0.19
2	11-06-09	930-06808-000	HUMPHREY MARION A & VERNITA T	2115 S ARCH ST,LITTLE ROCK 72206-1347	RI	0	0.25	0.25
2	11-06-09	930-06809-000	BENNETT BERNESTINE	2701 BYRON AVE,PINE BLUFF 71601	RI	0	0.36	0.36
2	11-06-09	930-06810-000	MORGAN LAIRD D	2703 BYRON ST,PINE BLUFF 71601	RI	0	0.29	0.29
2	11-06-09	930-06811-000	MEEKINS WILLIAM E & GRACE D	300 S 6TH ST,MASCOUTAH 62258	RI	0	0.22	0.22
2	11-06-09	930-06812-000	JONES RODNEY	2707 BYRON AVE,PINE BLUFF 71601	RI	0	0.19	0.19
2	11-06-09	930-06813-000	LASSITER JONESETTA	2709 BYRON AVE,PINE BLUFF 71601	RI	0	0.19	0.19



MAP PAGE	SECTION TOWNSHIP RANGE	PARCEL NUMBER	OWNER NAME	* OWNER ADDRESS	*TYPE	ASSESSOR ACRE	GIS ACRE	LEVEED ACRE
2	11-06-09	930-06814-000	HOLDER ANGELA M	2711 BYRON AVE,PINE BLUFF 71601	RI	0	0.20	0.20
2	11-06-09	930-06815-000	GOODWIN ANTONIO	2801 BYRON AVE ,PINE BLUFF 71603	RI	0	0.19	0.19
2	11-06-09	930-06816-000	REYNOLDS RONALD E SR & DOROTHY	PO BOX 6461,PINE BLUFF 71611-6461	RI	0	0.19	0.19
2	11-06-09	930-06817-000	REYNOLDS RONALD E SR & DOROTHY	PO BOX 6461,PINE BLUFF 71611-6461	RV	0	0.06	0.06
2	11-06-09	930-06818-000	SCOTT MICHAEL & GENETT	2805 BYRON AVE,PINE BLUFF 71601	RI	0	0.26	0.26
2	11-06-09	930-06819-000	GREEN THORNTON JR	2809 BYRON AVE,PINE BLUFF 71601	RI	0	0.33	0.33
2	11-06-09	930-06820-000	STINSON RYAN	2507 E 10TH AVE,PINE BLUFF 71601	RI	0	0.20	0.20
2	11-06-09	930-06821-000	AMERINE CHARLOTTE	2509 E 10TH AVE,PINE BLUFF 71601	RI	0	0.19	0.19
2	11-06-09	930-06822-000	CROCKETT KEITH & WF	7598 MYHAND LN,PINE BLUFF 71603-4539	RI	0	0.19	0.19
2	11-06-09	930-06823-000	MOOREHEAD WILLIE C ET AL	2603 E 10TH AVE,PINE BLUFF 71601	RI	0	0.19	0.19
2	11-06-09	930-06824-000	HAMILTON MICHAEL D ET AL	2605 E 10TH AVE,PINE BLUFF 71601	RI	0	0.18	0.18
2	11-06-09	930-06825-000	LEE JAMES HENRY	2607 E 10TH AVE,PINE BLUFF 71601	RI	0	0.18	0.18
2	11-06-09	930-06826-000	BROWN CATHY L	2609 E 10TH AVE,PINE BLUFF 71601	RI	0	0.18	0.18
2	11-06-09	930-06827-000	WOOLFOLK RODLEY H	PO BOX 5836,PINE BLUFF 71611-5836	RI	0	0.18	0.18
2	11-06-09	930-06828-000	HILLIARD DARRYLL WAYNE	2703 E 10TH AVE,PINE BLUFF 71601	RI	0	0.18	0.18
2	11-06-09	930-06829-000	BLACKWELL PHYLLIS D	2705 E 10TH AVE,PINE BLUFF 71601-5503	RI	0	0.18	0.18
2	11-06-09	930-06830-000	BROWN JAMES	2707 E 10TH AVE,PINE BLUFF 71601	RI	0	0.18	0.18
2	11-06-09	930-06831-000	WASHINGTON ROBERT L	2709 E 10TH AVE,PINE BLUFF 71601	RI	0	0.18	0.18
2	11-06-09	930-06832-000	HUDSON MARY NELL	2711 E 10TH AVE,PINE BLUFF 71601	RI	0	0.20	0.20
2	11-06-09	930-06833-000	JONES RAY & BETTY	2713 E 10TH AVE,PINE BLUFF 71601	RI	0	0.20	0.20
2	11-06-09	930-06834-000	JOHNSON FRANK & ROSA L	2801 E 10TH AVE,PINE BLUFF 71601-5505	RI	0	0.20	0.20
2	11-06-09	930-06835-000	BULLOCK MARVIN D & WF	2803 E 10TH AVE,PINE BLUFF 71601	RI	0	0.26	0.26
2	11-06-09	930-06836-000	LIVINGSTON MAXINE	2809 E 10TH AVE,PINE BLUFF 71601	RI	0	0.63	0.63
2	11-06-09	930-06837-000	MOOREHEAD WILLIE C	1001 AVONDALE DR,PINE BLUFF 71601	RI	0	0.23	0.23
2	11-06-09	930-06838-000	JACKSON EVANGELA TONISHA	1003 AVONDALE DR,PINE BLUFF 71601	RI	0	0.19	0.19
2	11-06-09	930-06839-000	JONES LEROY & CLEO (LE)	209 FALCON CV,WHITE HALL 71602	RI	0	0.19	0.19
2	11-06-09	930-06840-000	PAGE DIANA	1103 AVONDALE DR,PINE BLUFF 71601	RI	0	0.21	0.21
2	11-06-09	930-06841-000	ANDERSON LILLIE A	1201 AVONDALE DR,PINE BLUFF 71601	RI	0	0.23	0.23
2	11-06-09	930-06842-000	SAVAGE LINDA F	1203 AVONDALE DR,PINE BLUFF 71601	RI	0	0.24	0.24
2	11-06-09	930-06843-000	CALLAWAY WILLIE LEE & WANDA	1301 AVONDALE DR,PINE BLUFF 71601	RI	0	0.19	0.19
2	11-06-09	930-06844-000	BLOCK JEWELETTE	1401 AVONDALE DR,PINE BLUFF 71601	RI	0	0.20	0.20
2	11-06-09	930-06845-000	PIERCE BETTY J	1403 AVONDALE DR,PINE BLUFF 71601	RI	0	0.19	0.19
2	11-06-09	930-06846-000	SPLENDID HOLDINGS LLC	2701 W 15TH ST SUITE 187,PLANO 75075	RI	0	0.19	0.19
2	11-06-09	930-06847-000	KELLEY MARSHALL & VIVIAN FAYE	2704 COMMERCE CIR,PINE BLUFF 71601	RI	0	0.22	0.22
2	11-06-09	930-06848-000	HEYWARD FRANCES E	1503 ASHLEY DR,PINE BLUFF 71601	RI	0	0.23	0.23
2	11-06-09	930-06849-000	CARRINGTON CHIANTI C	1500 ASHLEY DR,PINE BLUFF 71601	RI	0	0.17	0.17
2	11-06-09	930-06850-000	M & J WAGNER LLC	103 SENECA PL,JACKSONVILLE 72076	RI	0	0.18	0.18
2	11-06-09	930-06851-000	MARTIN JOANN	1300 ASHLEY DR,PINE BLUFF 71601	RI	0	0.18	0.18
2	11-06-09	930-06852-000	WRIGHT ANITA	1202 ASHLEY DR,PINE BLUFF 71601	RI	0	0.21	0.21
2	11-06-09	930-06853-000	SCALES WILLIAM & SHARRON	6201 TIMBER LN,PINE BLUFF 71603	RI	0	0.22	0.22
2	11-06-09	930-06854-000	2566 INVESTMENT GROUP INC	2801 S MAIN ST SUITE 208,IRVINE 92614	RI	0	0.22	0.22
2	11-06-09	930-06855-000	GIRLEY CLEOPHIS	1100 ASHLEY DR,PINE BLUFF 71601	RI	0	0.20	0.20
2	11-06-09	930-06856-000	KING OLLIE MAE	1002 ASHLEY DR,PINE BLUFF 71601	RI	0	0.18	0.18
2	11-06-09	930-06857-000	YOUNG TAKARA L	1000 ASHLEY DR,PINE BLUFF 71601	RI	0	0.22	0.22
2	11-06-09	930-06857-050	PINE BLUFF CITY OF	200 E 8TH AVE,PINE BLUFF 71601	EG	0	0.52	0.52
2	11-06-09	930-06857-051	PINE BLUFF CITY OF	200 E 8TH AVE,PINE BLUFF 71601	EG	0	0.31	0.31
2	11-06-09	930-06857-052	PINE BLUFF CITY OF	200 E 8TH AVE,PINE BLUFF 71601	EG	0	0.21	0.21
2	11-06-09	930-06857-053	PINE BLUFF CITY OF	200 E 8TH AVE,PINE BLUFF 71601	EG	0	0.64	0.64



MAP PAGE	SECTION TOWNSHIP RANGE	PARCEL NUMBER	OWNER NAME	* OWNER ADDRESS	*TYPE	ASSESSOR ACRE	GIS ACRE	LEVEED ACRE
2	11-06-09	930-06857-054	PINE BLUFF CITY OF	200 E 8TH AVE,PINE BLUFF 71601	EG	0	0.28	0.28
2	11-06-09	930-06857-055	PINE BLUFF CITY OF	200 E 8TH AVE,PINE BLUFF 71601	EG	0	0.25	0.25
2	11-06-09	930-06857-056	PINE BLUFF CITY OF	200 E 8TH AVE,PINE BLUFF 71601	EG	0	0.24	0.24
2	11-06-09	930-06857-057	PINE BLUFF CITY OF	200 E 8TH AVE,PINE BLUFF 71601	EG	0	0.25	0.25
2	11-06-09	930-06857-058	PINE BLUFF CITY OF	200 E 8TH AVE,PINE BLUFF 71601	EG	0	0.26	0.26
2	11-06-09	930-06857-059	PINE BLUFF CITY OF	200 E 8TH AVE,PINE BLUFF 71601	EG	0	0.19	0.19
2	11-06-09	930-07092-000	RATLIFF BROTHERS	4206B W 28TH AVE,PINE BLUFF 71603	CI	0.448	0.39	0.39
2	11-06-09	930-07093-000	MCDOUGALE PAUL R	8803 HIGHWAY 54,PINE BLUFF 71603	CI	0.459	0.62	0.35
2	11-06-09	930-07094-000	BROADMOOR ASSOCIATES	111 CENTER ST STE 1510,LITTLE ROCK 72201-2413	CI	5.2	5.28	5.28
2	11-06-09	930-07095-000	NGO NHAN V & THUY TRAN LAM	2012 WINDSOR COLONY,PINE BLUFF 71603	CI	0.62	0.60	0.60
2	11-06-09	930-07096-000	PINE BLUFF NATIONAL BANK	PO BOX 7878,PINE BLUFF 71611-7878	CI	0.689	0.69	0.69
2	11-06-09	930-07097-000	BROADMOOR ASSOCIATES	PO BOX 1411,TYLER 75710-1411	CI	3.753	3.90	3.90
2	11-06-09	930-07098-000	BROADMOOR ASSOCIATES	PO BOX 7009,PINE BLUFF 71611-7009	CI	0.344	0.36	0.36
2	11-06-09	930-07098-001	MAHOMOUD HUSAM	2251 E SO BLVD,MONTGOMERY 36116	CI	0.449	0.45	0.45
2	11-06-09	930-07099-000	EAST SIDE BAPTIST CHURCH TR	1605 S WISCONSIN ST,PINE BLUFF 71601	ER	0	0.64	0.64
2	11-06-09	930-07100-000	BROADMOOR ASSOCIATES	111 CENTER ST STE 1510,LITTLE ROCK 72201-2413	CV	0.344	0.35	0.35
2	11-06-09	930-07101-000	BEARDEN FREDDIE MAE	1405 S WISCONSIN ST,PINE BLUFF 71601	RI	0	0.37	0.37
2	11-06-09	930-07102-000	WHITE JAMES SIDNEY & WF	1407 S WISCONSIN ST,PINE BLUFF 71601	RI	0	0.37	0.37
2	11-06-09	930-07103-000	COLSON EMMETT E & BETTY W	1409 S WISCONSIN ST,PINE BLUFF 71601	RI	0	0.37	0.37
2	11-06-09	930-07104-000	TALLEY WILLIAM H & KATHERINE TR	1501 S WISCONSIN ST,PINE BLUFF 71601	RI	0	0.37	0.37
2	11-06-09	930-07105-000	JACKSON DAVID E & WF	1503 S WISCONSIN ST,PINE BLUFF 71601	RI	0	0.39	0.39
2	11-06-09	930-07106-000	TAYLOR DIANE MARIE	1505 S WISCONSIN ST,PINE BLUFF 71601	RI	0	0.39	0.39
2	11-06-09	930-07107-000	REED BERTHA L	1507 S WISCONSIN ST,PINE BLUFF 71601	RI	0	0.40	0.40
2	11-06-09	930-07108-000	EDDINGTON O'LINZA L	1601 S WISCONSIN ST,PINE BLUFF 71601	RI	0	0.48	0.48
2	11-06-09	930-07109-000	EASTSIDE BAPTIST CHURCH	1605 S WISCONSIN ST,PINE BLUFF 71601	ER	0	0.89	0.89
2	11-06-09	930-07110-000	TAYLOR CATHY L	1602 S WISCONSIN ST,PINE BLUFF 71601	RI	0	0.20	0.20
2	11-06-09	930-07111-000	RIDGELL DAVID A	1808 BELMOOR DR,PINE BLUFF 71601	RI	0	0.24	0.24
2	11-06-09	930-07112-000	FERGUSON TAMELA	1806 BELMOOR DR,PINE BLUFF 71601	RI	0	0.22	0.22
2	11-06-09	930-07113-000	BASKINS SUSAN D & WILLIAM S	1804 BELMOOR DR,PINE BLUFF 71601	RI	0	0.22	0.22
2	11-06-09	930-07114-000	BISHOP IVORY & GREGORY L	1802 BELMOOR DR,PINE BLUFF 71601	RI	0	0.22	0.22
2	11-06-09	930-07115-000	CLARK DENNIS	3001 S HARDIN REED RD,WHITE HALL 71602	RI	0	0.21	0.21
2	11-06-09	930-07116-000	ROY CARL EDWARD	983 PLYMOUTH LN,JACKSONVILLE 72076	RI	0	0.22	0.22
2	11-06-09	930-07117-000	DICKSON VICKI L	1704 BELMOOR DR,PINE BLUFF 71601	RI	0	0.22	0.22
2	11-06-09	930-07118-000	GATEWOOD KENNETH SR & WF	1702 BELMOOR DR,PINE BLUFF 71601	RI	0	0.21	0.21
2	11-06-09	930-07119-000	KIMBLE CYNTHIA D & DENORIS	1700 BELMOOR DR,PINE BLUFF 71601	RI	0	0.22	0.22
2	11-06-09	930-07120-000	TOPCHOICE INVESTMENTS LLC	2801 BELMOOR DR,PINE BLUFF 71601	RI	0	0.22	0.22
2	11-06-09	930-07121-000	JAMES LUELLA	2800 KIMBERLY DR,PINE BLUFF 71603	RI	0	0.22	0.22
2	11-06-09	930-07122-000	BULLOCK HAROLD & WF	5 CIRCLE B DR,WARD 72176	RI	0	0.21	0.21
2	11-06-09	930-07123-000	BALLARD IWILLIE	1600 BELMOOR DR,PINE BLUFF 71601	RI	0	0.26	0.26
2	11-06-09	930-07124-000	BENNETT BARBARA	1508 BELMOOR DR,PINE BLUFF 71601	RI	0	0.33	0.33
2	11-06-09	930-07125-000	BRYANT MICHAEL WAYNE	1506 BELMOOR DR,PINE BLUFF 71601	RI	0	0.28	0.28
2	11-06-09	930-07126-000	JONES CARTER	1504 BELMOOR DR,PINE BLUFF 71601	RI	0	0.23	0.23
2	11-06-09	930-07127-000	BINGHAM PROPERTIES LLC	8022 RAWLS CIR,PINE BLUFF 71603	RI	0	0.21	0.21
2	11-06-09	930-07128-000	COLE LINDA J	3229 HOLIDAY DR,PINE BLUFF 71602	RI	0	0.25	0.25
2	11-06-09	930-07129-000	COLE LINDA J	3229 HOLIDAY DR,PINE BLUFF 71602	RI	0	0.20	0.20
2	11-06-09	930-07130-000	JONES MALVIN E & WF	1501 S NEBRASKA ST,PINE BLUFF 71601	RI	0	0.26	0.26
2	11-06-09	930-07131-000	RILEY DELORIS TRUSTEE	1503 S NEBRASKA ST,PINE BLUFF 71601	RI	0	0.22	0.22
2	11-06-09	930-07132-000	WOODS LATASHA	1601 S NEBRASKA ST,PINE BLUFF 71601	RI	0	0.24	0.24



MAP PAGE	SECTION TOWNSHIP RANGE	PARCEL NUMBER	OWNER NAME	* OWNER ADDRESS	*TYPE	ASSESSOR ACRE	GIS ACRE	LEVEED ACRE
2	11-06-09	930-07133-000	FRASE STEPHANIE A	1719 S CHERRY ST,PINE BLUFF 71601	RI	0	0.29	0.29
2	11-06-09	930-07134-000	DUNN OTIS ET AL	308 W 46TH AVE,PINE BLUFF 71603	RI	0	0.37	0.37
2	11-06-09	930-07135-000	CARTER BOBBY LANE & JACQUELINE	1604 S NEBRASKA ST,PINE BLUFF 71601	RI	0	0.19	0.19
2	11-06-09	930-07136-000	LARKIN LOUKISHA M	1602 S NEBRASKA ST,PINE BLUFF 71601	RI	0	0.24	0.24
2	11-06-09	930-07137-000	TATE DONALD WAYNE II & WF	1600 S NEBRASKA ST,PINE BLUFF 71601	RI	0	0.22	0.22
2	11-06-09	930-07138-000	LOWE SHARON & ALVIN	1504 S NEBRASKA ST,PINE BLUFF 71601	RI	0	0.22	0.22
2	11-06-09	930-07139-000	KING VERNIE L & WF	5346 STAR HIGHWAY 212 W ,STAR CITY 71667	RI	0	0.20	0.20
2	11-06-09	930-07140-000	CHATMAN TRACEY DANIELS	1500 S NEBRASKA ST,PINE BLUFF 71601	RI	0	0.25	0.25
2	11-06-09	930-07141-000	ARMSTRONG AUDREY J (BD)	1408 S NEBRASKA ST,PINE BLUFF 71601	RI	0	0.25	0.25
2	11-06-09	930-07142-000	CLARK ISSACE M & WF	1401 WESTGATE LN,PINE BLUFF 71601	RI	0	0.27	0.27
2	11-06-09	930-07143-000	MARKS ELIZABETH L	1403 WESTGATE LN,PINE BLUFF 71601	RI	0	0.20	0.20
2	11-06-09	930-07144-000	WEBB FELICIA	1501 BELMOOR DR,PINE BLUFF 71601	RM	0	0.30	0.30
2	11-06-09	930-07145-000	TURNER LARRY J	1501 WESTGATE LN,PINE BLUFF 71601	RI	0	0.28	0.28
2	11-06-09	930-07146-000	GREENLAW CARNELL	1503 WESTGATE LN,PINE BLUFF 71601	RI	0	0.19	0.19
2	11-06-09	930-07147-000	CROCKETT KEITH & JUNETTER	7598 MYHAND LN,PINE BLUFF 71603-4539	RI	0	0.23	0.23
2	11-06-09	930-07148-000	WEBB FELICIA I	1501 BELMOOR DR,PINE BLUFF 71601	RI	0	0.28	0.28
2	11-06-09	930-07149-000	SJLPB LLC	1921 BISCAYNE,LITTLE ROCK 72227	RI	0	0.29	0.29
2	11-06-09	930-07150-000	JONES ROBERT M TRUSTEE	PO BOX 8674,HOT SPRINGS VILLAGE 71909-8674	RI	0	0.25	0.25
2	11-06-09	930-07151-000	EASON DORA L	1507 BELMOOR DR,PINE BLUFF 71601	RI	0	0.20	0.20
2	11-06-09	930-07152-000	SCHUETZ JOHN J	3 SOUTHERN PINES COVE,PINE BLUFF 71603	RI	0	0.25	0.25
2	11-06-09	930-07153-000	DARROUGH BELSHAZER	1601 BELMOOR DR,PINE BLUFF 71601	RI	0	0.19	0.19
2	11-06-09	930-07154-000	CROCKETT MELVIN	1301 W 31ST AVE,PINE BLUFF 71603	RI	0	0.22	0.22
2	11-06-09	930-07155-000	GRAY ORA LEE	1605 BELMOOR DR,PINE BLUFF 71601	RI	0	0.22	0.22
2	11-06-09	930-07156-000	JORDAN LAYDELL & DELLA	4 LAKEWOOD LN,PINE BLUFF 71603	RI	0	0.22	0.22
2	11-06-09	930-07157-000	ANDERSON TONY J & CLARICE S	623 SOUTHPOINT DR,LEXINGTON 40515	RI	0	0.23	0.23
2	11-06-09	930-07158-000	EQUINOX ENTERPRISES LLC	527 GREENBRIAR,PINE BLUFF 71603	RI	0	0.22	0.22
2	11-06-09	930-07159-000	TISDALE ANNIE L	1705 BELMOOR DR,PINE BLUFF 71601	RI	0	0.22	0.22
2	11-06-09	930-07160-000	MAYZES HENRY P	1220 CANDLEWICK DRIVE ,POPLAR GROVE 61065	RI	0	0.22	0.22
2	11-06-09	930-07161-000	CHARLES ANDERSON HOMES LLC	511 COMMERCE RD,PINE BLUFF 71601	RI	0	0.21	0.21
2	11-06-09	930-07162-000	GAINES ELIZABETH B (BD)	PO BOX 8263,PINE BLUFF 71611-8263	RI	0	0.23	0.23
2	11-06-09	930-07163-000	CHISOM DONNA L & TRAVIS E	1805 BELMOOR DR,PINE BLUFF 71601	RI	0	0.22	0.22
2	11-06-09	930-07164-000	HEAGLER WIRT REED JR & SHIRLEY A	1807 BELMOOR DR,PINE BLUFF 71601	RI	0	0.22	0.22
2	11-06-09	930-07165-000	SIMS SHONDRA	1809 BELMOOR DR,PINE BLUFF 71601	RI	0	0.25	0.25
2	11-06-09	930-07166-000	BRITTEN DEBRA L	1504 S WISCONSIN ST,PINE BLUFF 71601	RI	0	0.18	0.18
2	11-06-09	930-07167-000	KING KEVIN A & CARMON M	175 COWAN RD,FAYETTEVILLE 72701	RI	0	0.23	0.23
2	11-06-09	930-07168-000	STONE AARON TYRONE	1804 S DAKOTA ST,PINE BLUFF 71601	RI	0	0.21	0.21
2	11-06-09	930-07169-000	CROCKETT KEITH & JUNETTER	7598 MYHAND LN,PINE BLUFF 71603	RI	0	0.22	0.22
2	11-06-09	930-07170-000	LITTLE ROBERT L & WF	6 WHITE TAIL CV,PINE BLUFF 71603	RI	0	0.19	0.19
2	11-06-09	930-07171-000	DALLARI DAVID A	1706 S DAKOTA ST,PINE BLUFF 71601	RI	0	0.22	0.22
2	11-06-09	930-07172-000	BERRY JOHN E	505 OSBORN DR ,PINE BLUFF 71601	RI	0	0.20	0.20
2	11-06-09	930-07173-000	WITT RANDY L & SHERRY LYN	1702 S DAKOTA ST,PINE BLUFF 71601	RI	0	0.22	0.22
2	11-06-09	930-07174-000	MCNABB JOE F & LINNIE F	1700 S DAKOTA ST,PINE BLUFF 71601	RI	0	0.21	0.21
2	11-06-09	930-07175-000	MILNER BOBBY	8200 FRIENDSHIP LN,PINE BLUFF 71603	RI	0	0.22	0.22
2	11-06-09	930-07176-000	WASSON LARRY THOMAS & WF	1602 S DAKOTA ST,PINE BLUFF 71601	RI	0	0.22	0.22
2	11-06-09	930-07177-000	TAYLOR DIANE M ET AL	1508 S DAKOTA ST,PINE BLUFF 71601	RM	0	0.27	0.27
2	11-06-09	930-07178-000	BUTLER DAVENPORT WILLIE MAE ET AL	1508 S DAKOTA ST,PINE BLUFF 71601	RI	0	0.25	0.25
2	11-06-09	930-07179-000	BACON ARTIS C ET AL	1506 S DAKOTA ST,PINE BLUFF 71601	RI	0	0.30	0.30
2	11-06-09	930-07180-000	MCELROY DERRY L SR	1504 S DAKOTA ST,PINE BLUFF 71601	RI	0	0.24	0.24



MAP PAGE	SECTION TOWNSHIP RANGE	PARCEL NUMBER	OWNER NAME	* OWNER ADDRESS	*TYPE	ASSESSOR ACRE	GIS ACRE	LEVEED ACRE
2	11-06-09	930-07181-000	TURNER JAMES A & DOLLINS L	2702 W 40TH AVE,PINE BLUFF 71603	RI	0	0.19	0.19
2	11-06-09	930-07182-000	LOCKE JAMES E	9 ROBINWOOD DR,DUMAS 71639	RI	0	0.28	0.28
2	11-06-09	930-07183-000	CULCLAGER MAURICE D SR & SHARON	1505 WESTGATE LN,PINE BLUFF 71601	RI	0	0.28	0.28
2	11-06-09	930-07184-000	MCDONALD ALVIN E & WF	1601 WESTGATE LN,PINE BLUFF 71601	RI	0	0.27	0.27
2	11-06-09	930-07185-000	LUCKETT LIZZIE M	3216 PORT RD,PINE BLUFF 71601	RI	0	0.27	0.27
2	11-06-09	930-07186-000	CASTEEL GARY R ET AL	1401 BRENTWOOD DR,PINE BLUFF 71601	RI	0	0.22	0.22
2	11-06-09	930-07187-000	LIVINGSTON VINCENT TYRONE	1505 S DAKOTA ST,PINE BLUFF 71601	RI	0	0.23	0.23
2	11-06-09	930-07188-000	SAMUELS MONICA	1507 S DAKOTA ST,PINE BLUFF 71601	RI	0	0.22	0.22
2	11-06-09	930-07189-000	JETER WANDA F	1601 S DAKOTA ST,PINE BLUFF 71601	RI	0	0.21	0.21
2	11-06-09	930-07190-000	LAGRONE SANDRA FERNICE	1603 S DAKOTA ST,PINE BLUFF 71601	RI	0	0.21	0.21
2	11-06-09	930-07191-000	HARRIS ERVIN E	1605 S DAKOTA ST,PINE BLUFF 71601-6179	RI	0	0.21	0.21
2	11-06-09	930-07192-000	FRAZIER CLEVENT JR	1701 S DAKOTA ST,PINE BLUFF 71601	RI	0	0.21	0.21
2	11-06-09	930-07193-000	WASHINGTON BENNIE L	1703 S DAKOTA ST,PINE BLUFF 71601	RI	0	0.21	0.21
2	11-06-09	930-07194-000	HAY HAZEL M	1705 S DAKOTA ST,PINE BLUFF 71601	RI	0	0.22	0.22
2	11-06-09	930-07195-000	WE REALTY CO	92 DARTMOUTH DR,LITTLE ROCK 72204	RI	0	0.21	0.21
2	11-06-09	930-07196-000	MITCHELL GLORIA J	1801 S DAKOTA ST,PINE BLUFF 71601	RI	0	0.22	0.22
2	11-06-09	930-07197-000	WE REALTY CO	92 DARTMOUTH DR,LITTLE ROCK 72204	RI	0	0.21	0.21
2	11-06-09	930-07198-000	WHITENER SAMUEL MALCHALM	1805 S DAKOTA ST,PINE BLUFF 71601	RI	0	0.19	0.19
2	11-06-09	930-07199-000	MESCHBERGER MARY (LE)	1807 S DAKOTA ST,PINE BLUFF 71601	RI	0	0.26	0.26
2	11-06-09	930-07200-000	GARNER LATONYA R	1406 S WISCONSIN ST,PINE BLUFF 71601	RI	0	0.22	0.22
2	11-06-09	930-07201-000	DALLARI EDDIE & WANDA	1602 WESTGATE LN,PINE BLUFF 71601	RI	0	0.25	0.25
2	11-06-09	930-07202-000	GATEWOOD LEE A & ELMA D	1500 S UTAH ST,PINE BLUFF 71601	RI	0	0.25	0.25
2	11-06-09	930-07203-000	SPEARS ELVIN & KIM	1502 S UTAH ST,PINE BLUFF 71601	RI	0	0.27	0.27
2	11-06-09	930-07204-000	SMITH LEKISHA D	1504 S UTAH ST,PINE BLUFF 71601	RI	0	0.30	0.30
2	11-06-09	930-07205-000	SCHUETZ JOHN J	3 SOUTHERN PINES CV,PINE BLUFF 71603	RI	0	0.25	0.25
2	11-06-09	930-07206-000	ALFORD MINNIE L	1600 S UTAH ST,PINE BLUFF 71601	RI	0	0.22	0.22
2	11-06-09	930-07207-000	MILLER KENNETH WAYNE	1602 S UTAH ST,PINE BLUFF 71601	RI	0	0.23	0.23
2	11-06-09	930-07208-000	COTTRELL DARLENE A	1604 S UTAH ST,PINE BLUFF 71601-6183	RI	0	0.23	0.23
2	11-06-09	930-07209-000	RAZOR DELOIS ANN	1700 S UTAH ST,PINE BLUFF 71601	RI	0	0.21	0.21
2	11-06-09	930-07210-000	TATE-KEMP MICHELLE	1702 S UTAH ST,PINE BLUFF 71601	RI	0	0.21	0.21
2	11-06-09	930-07211-000	NICHOLSON DIANNE W	1704 S UTAH ST,PINE BLUFF 71601	RI	0	0.20	0.20
2	11-06-09	930-07212-000	WILLIAMS JAMES H & WF	1800 S UTAH ST,PINE BLUFF 71601	RI	0	0.19	0.19
2	11-06-09	930-07213-000	WILLIAMS GREGORY R	3209 LANCE LN,SACHSE 75408	RM	0	0.24	0.24
2	11-06-09	930-07214-000	SCHUETZ JOHN J	3 SOUTHERN PINES CV,PINE BLUFF 71603	RI	0	0.37	0.37
2	11-06-09	930-07215-000	CLOIRD BETTY	1401 S WISCONSIN ST,PINE BLUFF 71601	RI	0	0.37	0.37
2	11-06-09	930-07216-000	MCDONALD WYVONNE & WF	1307 S WISCONSIN ST,PINE BLUFF 71601	RI	0	0.37	0.37
2	11-06-09	930-07217-000	ALLEN DAVID J JR	7760 REINDEER DR,PINE BLUFF 71603	RI	0	0.37	0.37
2	11-06-09	930-07218-000	SPLENDID HOLDINGS LLC	3000 CUSTER RD SUITE 270-179,PLANO 75075	RI	0	0.21	0.21
2	11-06-09	930-07219-000	OKAFOR VERSIE	1805 S UTAH ST,PINE BLUFF 71601	RI	0	0.35	0.35
2	11-06-09	930-07220-000	ALLEN-MILLER LASONYA D	1803 S UTAH ST,PINE BLUFF 71601	RI	0	0.22	0.22
2	11-06-09	930-07221-000	JOHNSON LARONDA	1801 S UTAH ST,PINE BLUFF 71601	RI	0	0.22	0.22
2	11-06-09	930-07222-000	STITH GAIL	1705 S UTAH ST,PINE BLUFF 71601	RI	0	0.23	0.23
2	11-06-09	930-07223-000	FIELDS CHER N	1703 S UTAH ST,PINE BLUFF 71601	RI	0	0.21	0.21
2	11-06-09	930-07224-000	TURNER WILLIAM E	1701 S UTAH ST,PINE BLUFF 71601	RI	0	0.22	0.22
2	11-06-09	930-07225-000	PRINCIPLED VENTURES LLC	1200 W 34TH AVE,PINE BLUFF 71603	RI	0	0.21	0.21
2	11-06-09	930-07226-000	JOHNSON ANGELA M	1603 S UTAH ST,PINE BLUFF 71601	RI	0	0.22	0.22
2	11-06-09	930-07227-000	PIPPIN ADDIE B	1601 S UTAH ST,PINE BLUFF 71601	RI	0	0.18	0.18
2	11-06-09	930-07228-000	LOVETTE BOBBY L JR	1503 S UTAH ST,PINE BLUFF 71601	RI	0	0.17	0.17



MAP PAGE	SECTION TOWNSHIP RANGE	PARCEL NUMBER	OWNER NAME	* OWNER ADDRESS	*TYPE	ASSESSOR ACRE	GIS ACRE	LEVEED ACRE
2	11-06-09	930-07229-000	WILLIAMS PATRICIA	1501 S UTAH ST,PINE BLUFF 71601	RI	0	0.23	0.23
2	11-06-09	930-07230-000	FRIZZELL GARY L	1701 WESTGATE LN,PINE BLUFF 71601	RI	0	0.21	0.21
2	11-06-09	930-07231-000	BUSH PATRICIA ANN	1605 WESTGATE LN,PINE BLUFF 71601	RI	0	0.21	0.21
2	11-06-09	930-07232-000	CHESSON PAMELA	1603 WESTGATE LN ,PINE BLUFF 71601	RI	0	0.20	0.20
2	11-06-09	930-07233-000	WILLIAMS CHARLEAN L	1403 S DAKOTA ST,PINE BLUFF 71601	RI	0	0.20	0.20
2	11-06-09	930-07234-000	ANDERSON LAWRENCE & WF	1401 S DAKOTA ST,PINE BLUFF 71601	RI	0	0.22	0.22
2	11-06-09	930-07235-000	BOLDEN BEVERLY A & NATHANIEL JR	1307 S DAKOTA ST,PINE BLUFF 71601	RI	0	0.22	0.22
2	11-06-09	930-07236-000	BULLARD ALBERTA	1305 S DAKOTA ST,PINE BLUFF 71601	RI	0	0.22	0.22
2	11-06-09	930-07237-000	OVERTON TANYE	1303 S DAKOTA ST,PINE BLUFF 71613-2004	RI	0	0.24	0.24
2	11-06-09	930-07238-000	JACKSON CHARLIE & WF	1301 S DAKOTA ST,PINE BLUFF 71601	RI	0	0.26	0.26
2	11-06-09	930-07239-000	WARREN BENNIE J & WF	1300 S DAKOTA ST,PINE BLUFF 71601	RI	0	0.22	0.22
2	11-06-09	930-07240-000	ALEXANDER SHARON DEWEESE TRUSTEE	PO BOX 3048,PINE BLUFF 71611-3048	RI	0	0.19	0.19
2	11-06-09	930-07241-000	PICKLER GEORGE W & LYNDA B TRUST	2403 W ROSSWOOD RD,PINE BLUFF 71603	RI	0	0.20	0.20
2	11-06-09	930-07242-000	MCCORVEY LESSIE D	1306 S DAKOTA ST,PINE BLUFF 71601	RI	0	0.20	0.20
2	11-06-09	930-07243-000	THOMPSON L E	PO BOX 8594,PINE BLUFF 71611-8594	RI	0	0.21	0.21
2	11-06-09	930-07244-000	COPELAND NERVA LEE	1402 S DAKOTA ST,PINE BLUFF 71601	RI	0	0.22	0.22
2	11-06-09	930-07245-000	STREETER EDDY V & WF	1404 S DAKOTA ST,PINE BLUFF 71601	RI	0	0.21	0.21
2	11-06-09	930-07246-000	PICKLER GEORGE W & LYNDA B TRUST	2403 W ROSSWOOD RD,PINE BLUFF 71603	RI	0	0.30	0.30
2	11-06-09	930-07247-000	JONES STACY DAVIS	1103 S NEBRASKA ST,PINE BLUFF 71601	RI	0	0.25	0.25
2	11-06-09	930-07248-000	HICKMAN MICHAEL M & WF	1105 S NEBRASKA ST,PINE BLUFF 71601	RI	0	0.29	0.29
2	11-06-09	930-07249-000	JOHNSON JIMMY CARLOS & WF	1107 S NEBRASKA ST,PINE BLUFF 71601	RI	0	0.26	0.26
2	11-06-09	930-07250-000	KEY ROBERT & CAROL	1401 BELMOOR DR,PINE BLUFF 71601	RI	0	0.26	0.26
2	11-06-09	930-07251-000	PAYNE IDA M	1403 BELMOOR DR,PINE BLUFF 71601	RI	0	0.28	0.28
2	11-06-09	930-07252-000	MITCHELL SHARON D	1405 BELMOOR DR,PINE BLUFF 71601	RI	0	0.25	0.25
2	11-06-09	930-07253-000	WANT MELANIE	1407 BELMOOR DR,PINE BLUFF 71601	RI	0	0.25	0.25
2	11-06-09	930-07254-000	TRIPP STANLEY A	PO BOX 1772,PINE BLUFF 71612-1772	RI	0	0.24	0.24
2	11-06-09	930-07255-000	JACKSON DARNELL	7138 CADDO LAKE DR,SAN ANTONIO 78244	RI	0	0.25	0.25
2	11-06-09	930-07256-000	THOMAS GARRY & MAE DELL	1413 BELMOOR DR,PINE BLUFF 71601	RI	0	0.23	0.23
2	11-06-09	930-07257-000	SCHUETZ JOHN J	3 SOUTHERN PINES CV,PINE BLUFF 71603	RI	0	0.22	0.22
2	11-06-09	930-07258-000	LEWIS WILLIE LEE	1417 BELMOOR DR,PINE BLUFF 71601	RI	0	0.22	0.22
2	11-06-09	930-07259-000	MILLER FELICIA	1419 BELMOOR DR,PINE BLUFF 71601	RI	0	0.22	0.22
2	11-06-09	930-07260-000	MILLER CRYSTAL	1421 BELMOOR DR,PINE BLUFF 71601	RI	0	0.21	0.21
2	11-06-09	930-07261-000	BARNETT EDWARD & ETHEL	3207 S LOUISIANA ST,PINE BLUFF 71601	RI	0	0.19	0.19
2	11-06-09	930-07262-000	HANEY HASKELL D & WF	1420 BELMOOR DR,PINE BLUFF 71601	RI	0	0.21	0.21
2	11-06-09	930-07263-000	JOHNSON BONNIE FREEMAN	23 BRENDA DR,SHERIDAN 72150	RI	0	0.22	0.22
2	11-06-09	930-07264-000	VONTUNGELN PROPERTIES LLC	7012 WHITEVILLE RD,PINE BLUFF 71603	RI	0	0.22	0.22
2	11-06-09	930-07265-000	MCLAUGHLIN EARNESTINE J HARRISON	1414 BELMOOR DR,PINE BLUFF 71601	RI	0	0.21	0.21
2	11-06-09	930-07266-000	CROCKETT LAWRENCE	2710 BELMOOR DR,PINE BLUFF 71601	RI	0	0.21	0.21
2	11-06-09	930-07267-000	WITHERS MARGARET A ET AL	PO BOX 9582,PINE BLUFF 71611-9582	RI	0	0.21	0.21
2	11-06-09	930-07268-000	COLE LINDA J	3229 HOLIDAY DR,PINE BLUFF 71602	RI	0	0.21	0.21
2	11-06-09	930-07269-000	BERRY TONNIESHA	1406 BELMOOR DR,PINE BLUFF 71601	RI	0	0.20	0.20
2	11-06-09	930-07270-000	BRANSCOMB AARON & WF	1404 BELMOOR DR,PINE BLUFF 71601	RI	0	0.21	0.21
2	11-06-09	930-07271-000	MURRY MELVIN J & LINDA S	1402 BELMOOR DR,PINE BLUFF 71601	RI	0	0.15	0.15
2	11-06-09	930-07272-000	PORTER BARBARA J	1400 BELMOOR DR,PINE BLUFF 71601	RI	0	0.31	0.31
2	11-06-09	930-07273-000	AMOS CHRISTINE S	1203 S NEBRASKA ST,PINE BLUFF 71601	RI	0	0.16	0.16
2	11-06-09	930-07274-000	PRIDGEON FRANK JR & ROSE VAUGHAN	2104 E 10TH AVE,PINE BLUFF 71601	RI	0	0.16	0.16
2	11-06-09	930-07275-000	BRIMMER EZELL	1207 S NEBRASKA ST,PINE BLUFF 71601	RI	0	0.22	0.22
2	11-06-09	930-07276-000	JOHNSON FRANK & ROSA L	2801 E 10TH AVE,PINE BLUFF 71601-5505	RI	0	0.23	0.23



MAP PAGE	SECTION TOWNSHIP RANGE	PARCEL NUMBER	OWNER NAME	* OWNER ADDRESS	*TYPE	ASSESSOR ACRE	GIS ACRE	LEVEED ACRE
2	11-06-09	930-07277-000	GALBERT BARBARA	1303 S NEBRASKA ST,PINE BLUFF 71601	RI	0	0.26	0.26
2	11-06-09	930-07278-000	FINCH GLORIA	1305 S NEBRASKA ST,PINE BLUFF 71601	RI	0	0.24	0.24
2	11-06-09	930-07279-000	BRAY NANCY S & RICHARD BRETT	1307 S NEBRASKA ST,PINE BLUFF 71601	RI	0	0.24	0.24
2	11-06-09	930-07280-000	SMITH DONALD R & WF	1401 S NEBRASKA ST,PINE BLUFF 71601	RI	0	0.23	0.23
2	11-06-09	930-07281-000	TAGGART ROOSEVELT SR	1403 S NEBRASKA ST,PINE BLUFF 71601	RI	0	0.25	0.25
2	11-06-09	930-07282-000	WARD FLONIA JR & WF	7218 RUSTIC DR,PINE BLUFF 71603	RI	0	0.21	0.21
2	11-06-09	930-07283-000	SMITH JOHN & LULA ROBERSON	1406 NEBRASKA ST ,PINE BLUFF 71601	RI	0	0.27	0.27
2	11-06-09	930-07284-000	SIMS LEOLA M	1404 S NEBRASKA ST,PINE BLUFF 71601	RI	0	0.28	0.28
2	11-06-09	930-07285-000	AHMAD JAMIL & BETTY J	1402 S NEBRASKA ST,PINE BLUFF 71601	RI	0	0.26	0.26
2	11-06-09	930-07286-000	LEWIS ROBERT L & FLORINE	1400 S NEBRASKA ST,PINE BLUFF 71601	RI	0	0.26	0.26
2	11-06-09	930-07287-000	CONAWAY GARY E	1308 S NEBRASKA ST,PINE BLUFF 71601	RI	0	0.26	0.26
2	11-06-09	930-07288-000	ALLMON TRACIE	1306 S NEBRASKA ST,PINE BLUFF 71601	RI	0	0.28	0.28
2	11-06-09	930-07289-000	SMITH SIMMONS S	2420 S BROADWAY ST,LITTLE ROCK 72206	RI	0	0.31	0.31
2	11-06-09	930-07290-000	ELDERS ERIC & VALERIE	1015 N UNIVERSITY DR,PINE BLUFF 71601	RI	0	0.28	0.28
2	11-06-09	930-07291-000	WILLIAMS SANDRA & LATOYA DISMUKE	2110 MT VERNON CT,PINE BLUFF 71603	RI	0	0.26	0.26
2	11-06-09	930-07292-000	BELL HENRY E JR & VERLENE	1208 S NEBRASKA ST,PINE BLUFF 71601	RI	0	0.30	0.30
2	11-06-09	930-07293-000	ELLISWORTH KATHY S	1206 S NEBRASKA ST,PINE BLUFF 71601	RI	0	0.46	0.46
2	11-06-09	930-07295-000	COBBS WILLIE J & WF	6865 AUSTIN HARBOR LOOP,SHERWOOD 72120	RI	0	0.29	0.29
2	11-06-09	930-07296-000	SOLAR INNOVATIONS LLC	2134 SANDIFER BLVD,SENECA 29678	RV	0	0.02	0.02
2	11-06-09	930-07297-000	WALKER RICKEY R & WF	1200 S NEBRASKA ST,PINE BLUFF 71601	RI	0	0.19	0.19
2	11-06-09	930-07298-000	PICKLER GEORGE W & LYNDA B TRUST	2403 W ROSSWOOD RD,PINE BLUFF 71603	RI	0	0.20	0.20
2	11-06-09	930-07299-000	GRINDSTAFF CANDACE	104 SANDPIPER RIDGE DR ,ORMOND BEACH 32176-2244	RV	0	0.02	0.02
2	11-06-09	930-07300-000	MARTIN CARL JR ET AL	1108 S NEBRASKA ST,PINE BLUFF 71601	RI	0	0.22	0.22
2	11-06-09	930-07301-000	ANGULO ALBERTO	2100 W LINCOLN AVE,MONTABELLO 90640	RV	0	0.02	0.02
2	11-06-09	930-07302-000	CONAWAY GARY	7409 S BEECH ST,PINE BLUFF 71603	RI	0	0.22	0.22
2	11-06-09	930-07303-000	REYNOLDS ELUSHES	12248 SUMTER SQ DR E,JACKSONVILLE 32218	RV	0	0.02	0.02
2	11-06-09	930-07304-000	BURNS WILLIE	1104 S NEBRASKA ST,PINE BLUFF 71601	RI	0	0.25	0.25
2	11-06-09	930-07305-000	GRACE TEMPLE MISSIONARY BAPT CH	PO BOX 8942,PINE BLUFF 71611-8942	ER	0	3.85	3.85
2	11-06-09	930-07307-000	BROADMOOR MISS BAPTIST CH TR	1205 S WISCONSIN ST,PINE BLUFF 71601	ER	0	2.11	2.11
2	11-06-09	930-07308-000	BROADMOOR BAPTIST CHURCH TR	1205 S WISCONSIN ST,PINE BLUFF 71601	ER	0	0.19	0.19
2	11-06-09	930-07309-000	LEA MILLARD RAYMOND & BETTY J	4801 PORTLAND MANOR DR,NEW PORT RICHEY 34655-1452	RV	0	0.11	0.11
2	11-06-09	930-07310-000	HORACE DELLA M & HERMAN L	1300 S WISCONSIN ST,PINE BLUFF 71601	RI	0	0.24	0.24
2	11-06-09	930-07311-000	TREADWELL ROBERT L & LINDA J	1806 WESTGATE LN,PINE BLUFF 71601	RI	0	0.22	0.22
2	11-06-09	930-07312-000	THOMAS ANGELA DENISE	1804 WESTGATE LN,PINE BLUFF 71601	RI	0	0.20	0.20
2	11-06-09	930-07313-000	DOLLS SANDRA R TRUSTEE	201 SHAMSIE LN,WHITE HALL 71602-9629	RI	0	0.23	0.23
2	11-06-09	930-07314-000	WEST LORETHA B	PO BOX 1949,PINE BLUFF 71613-1949	RI	0	0.21	0.21
2	11-06-09	930-07315-000	BRITTEN TRINA	1708 WESTGATE LN,PINE BLUFF 71601	RI	0	0.22	0.22
2	11-06-09	930-07316-000	KELLEY LAN & MICHAEL	3800 S POPLAR ST,PINE BLUFF 71603	RI	0	0.25	0.25
2	11-06-09	930-07317-000	ALLEN CHARLOTTE N	1704 WESTGATE LN,PINE BLUFF 71601	RI	0	0.18	0.18
2	11-06-09	930-07318-000	SMITH LATASHA	1702 WESTGATE LN,PINE BLUFF 71601	RI	0	0.20	0.20
2	11-06-09	930-07319-000	BRIGGS WILLIE B	1404 S WASHINGTON ST,PINE BLUFF 71601	RI	0	0.24	0.24
2	11-06-09	930-07320-000	FRIZZELL GARY L	1701 WESTGATE LN,PINE BLUFF 71601	RV	0	0.08	0.08
2	11-06-09	930-07321-000	BORECKY LELAND ALLEN & PATRICIA LEE	1301 S WISCONSIN ST,PINE BLUFF 71601	RI	0	0.20	0.20
2	11-06-09	930-07322-000	SERGEANT STELLA MARIE DANAGE	1107 S WISCONSIN ST,PINE BLUFF 71601	RI	0	0.26	0.26
2	11-06-09	930-07323-000	EVANS DAVID W & LINDA K	1105 S WISCONSIN ST,PINE BLUFF 71601	RI	0	0.26	0.26
2	11-06-09	930-07324-000	JONES MICHAEL A	1103 S WISCONSIN ST,PINE BLUFF 71601	RI	0	0.27	0.27
2	11-06-09	930-07325-000	MOSS ALICE J	1101 S WISCONSIN ST,PINE BLUFF 71601	RI	0	0.29	0.29
2	11-06-09	930-07326-000	MCDONALD EARLEAN	1007 S WISCONSIN ST,PINE BLUFF 71601	RI	0	0.33	0.33



MAP PAGE	SECTION TOWNSHIP RANGE	PARCEL NUMBER	OWNER NAME	* OWNER ADDRESS	*TYPE	ASSESSOR ACRE	GIS ACRE	LEVEED ACRE
2	11-06-09	930-07327-000	REECE JAMES	856 JUNE RD,STAR CITY 71667	RI	0	0.35	0.35
2	11-06-09	930-07328-000	AROX LLC	1921 BISCAYNE DR,LITTLE ROCK 72227	RI	0	0.26	0.26
2	11-06-09	930-07329-000	PRIDGEON MARTHA & FRANKJR	2104 E 10TH AVE,PINE BLUFF 71601	RI	0	0.25	0.25
2	11-06-09	930-07330-000	JONES ROSHONDA	2102 E 10TH AVE,PINE BLUFF 71601-5425	RI	0	0.21	0.21
2	11-06-09	930-07331-000	JEFFRIES CHRISTINA N	1001 S WISCONSIN ST,PINE BLUFF 71601	RI	0	0.27	0.27
2	11-06-09	930-07332-000	CARROLL SHIRLEY R & HUSB	1903 LUCIA LN,PINE BLUFF 71601	RI	0	0.23	0.23
2	11-06-09	930-07333-000	KING KEVIN & TRACEY	1905 LUCIA LN,PINE BLUFF 71601	RI	0	0.24	0.24
2	11-06-09	930-07334-000	WEAVER ZABRINA	1907 LUCIA LN,PINE BLUFF 71601	RI	0	0.25	0.25
2	11-06-09	930-07338-000	DILDY MARY PAULE ET AL TRUSTEES	1909 LUCIA LN,PINE BLUFF 71601	RI	0	0.26	0.26
2	11-06-09	930-07339-000	RANDLE DWAYNE SR	2001 LUCIA LN,PINE BLUFF 71601	RI	0	0.25	0.25
2	11-06-09	930-07340-000	LOCKETT TERRANCE L	11501 CIRCLE BEND DR,AUSTIN 78758	RI	0	0.24	0.24
2	11-06-09	930-07341-000	CROSS ISOM JR	2005 LUCIA LN,PINE BLUFF 71601	RI	0	0.26	0.26
2	11-06-09	930-07342-000	FRAIZER CHARLES P & WF	2007 LUCIA LN,PINE BLUFF 71601	RI	0	0.20	0.20
2	11-06-09	930-07343-000	MAYS RICKY D & WF	1004 S WISCONSIN ST,PINE BLUFF 71601	RI	0	0.27	0.27
2	11-06-09	930-07344-000	CALLAWAY LUANN HENSLEY & JAMESON	1002 S WISCONSIN ST,PINE BLUFF 71601	RI	0	0.21	0.21
2	11-06-09	930-07345-000	WILLINGHAM NAKEISHA	1000 S WISCONSIN ST,PINE BLUFF 71601	RI	0	0.28	0.28
2	11-06-09	930-07345-001	PARKS ISAAC SR & DIANE	2004 E 10TH AVE,PINE BLUFF 71601	RI	0	0.26	0.26
2	11-06-09	930-07345-002	BURDINE CLARA MAE (LE)	904 WISCONSIN ST,PINE BLUFF 71601	RI	0	0.26	0.26
2	11-06-09	930-07346-000	VANCE SAMUEL	900 S WISCONSIN ST,PINE BLUFF 71601	RI	0	0.28	0.28
2	11-06-09	930-07346-002	BURDINE CLARA MAE (LE)	904 WISCONSIN ST,PINE BLUFF 71601	RV	0	0.26	0.26
2	11-06-09	930-07347-000	NTAMATUNGIRO SIXTE & WF	802 S UTAH ST,PINE BLUFF 71601	RI	0	0.25	0.25
2	11-06-09	930-07348-000	FOOTS WILLIE L	804 S UTAH ST,PINE BLUFF 71601	RI	0	0.25	0.25
2	11-06-09	930-07349-000	FOOTS WILLIE L JR & PEGGY	806 S UTAH ST,PINE BLUFF 71601	RI	0	0.25	0.25
2	11-06-09	930-07350-000	STOKES JOHN W JR & WF	808 S UTAH ST,PINE BLUFF 71601	RI	0	0.25	0.25
2	11-06-09	930-07351-000	MAYS STEVEN BERNARD	2601 WOODLAND PARK DR #6301,HOUSTON 77077	RI	0	0.37	0.37
2	11-06-09	930-07352-000	HOLMES VANETTA ET AL	900 S UTAH ST,PINE BLUFF 71601	RI	0	0.25	0.25
2	11-06-09	930-07353-000	ARKLAND INC	PO BOX 1745,PINE BLUFF 71613-1745	RI	0	0.25	0.25
2	11-06-09	930-07354-000	KING SANDRA ET AL	212 FALCON CV,WHITE HALL 71602	RI	0	0.25	0.25
2	11-06-09	930-07355-000	HOMES OF CHOICE MANAGEMENT GROUP	PO BOX 20176,WHITE HALL 71612-0176	RI	0	0.25	0.25
2	11-06-09	930-07356-000	SCOTT PATRICIA A	1803 E 10TH AVE,PINE BLUFF 71601	RI	0	0.17	0.17
2	11-06-09	930-07357-000	SCHUETZ JOHN J	3 SOUTHERN PINES CV,PINE BLUFF 71603	RI	0	0.22	0.22
2	11-06-09	930-07358-000	CHILDA DENA D ET AL	907 S UTAH ST,PINE BLUFF 71601	RI	0	0.19	0.19
2	11-06-09	930-07359-000	DANIEL CLESTE ET AL	905 S UTAH ST,PINE BLUFF 71601	RI	0	0.19	0.19
2	11-06-09	930-07360-000	LANG GAIL	903 S UTAH ST,PINE BLUFF 71601	RI	0	0.18	0.18
2	11-06-09	930-07361-000	WATTS JAMES CARTER ET AL	901 S UTAH ST,PINE BLUFF 71601	RI	0	0.25	0.25
2	11-06-09	930-07362-000	TIDWELL CYNTHIA R	18621 FAWN TREE DR,LITTLE ROCK 72210	RI	0	0.19	0.19
2	11-06-09	930-07363-000	KING NYTISHA R	809 S UTAH ST,PINE BLUFF 71601	RI	0	0.19	0.19
2	11-06-09	930-07364-000	CONNER OTHA L & YVETTE G	807 S UTAH ST,PINE BLUFF 71601	RI	0	0.18	0.18
2	11-06-09	930-07365-000	SPLAT LLC	215 N WASHINGTON AVE,EL DORADO 71730-5619	RI	0	0.21	0.21
2	11-06-09	930-07366-000	DORN TROY ET AL	806 S WASHINGTON ST,PINE BLUFF 71601	RI	0	0.18	0.18
2	11-06-09	930-07367-000	JONES PAMELA J	808 S WASHINGTON ST,PINE BLUFF 71601	RI	0	0.18	0.18
2	11-06-09	930-07368-000	DOOLITTLE ESTER LEE JR & WF	810 S WASHINGTON ST,PINE BLUFF 71601	RI	0	0.22	0.22
2	11-06-09	930-07369-000	DOOLITTLE CHRISTOPHER	900 S WASHINGTON ST,PINE BLUFF 71601	RI	0	0.31	0.31
2	11-06-09	930-07370-000	FORNEY WILLIAM & VERLINE	902 S WASHINGTON ST,PINE BLUFF 71601	RI	0	0.23	0.23
2	11-06-09	930-07371-000	AKINS MACK CARL & WF	904 S WASHINGTON ST,PINE BLUFF 71601	RI	0	0.27	0.27
2	11-06-09	930-07372-000	WILSON ROBERT L & MELODIA J	906 S WASHINGTON ST,PINE BLUFF 71601	RI	0	0.28	0.28
2	11-06-09	930-07373-000	BROWN MARCUS L	1900 E 9TH AVE,PINE BLUFF 71601	RI	0	0.28	0.28
2	11-06-09	930-07374-000	KING IVAN L & WF	1902 E 9TH AVE,PINE BLUFF 71601	RI	0	0.24	0.24



MAP PAGE	SECTION TOWNSHIP RANGE	PARCEL NUMBER	OWNER NAME	* OWNER ADDRESS	*TYPE	ASSESSOR ACRE	GIS ACRE	LEVEED ACRE
2	11-06-09	930-07375-000	JONES SHIRLEY A	1904 E 9TH AVE,PINE BLUFF 71601	RI	0	0.32	0.32
2	11-06-09	930-07376-000	DENNIS ARTHOR L	1906 E 9TH AVE,PINE BLUFF 71601	RI	0	0.31	0.31
2	11-06-09	930-07377-000	LAGRANT MARVA JO	1908 E 9TH AVE,PINE BLUFF 71601	RI	0	0.30	0.30
2	11-06-09	930-07378-000	RAZOR DELOIS A	2000 E 9TH AVE,PINE BLUFF 71601	RI	0	0.31	0.31
2	11-06-09	930-07379-000	WE REALTY CO	92 DARTMOUTH DR,LITTLE ROCK 72204	RI	0	0.28	0.28
2	11-06-09	930-07380-000	STREETER CHUNEKA TINELE	903 S WASHINGTON ST,PINE BLUFF 71601	RI	0	0.27	0.27
2	11-06-09	930-07381-000	HOLLOMAN EDDIE D SR & WF	905 S WASHINGTON ST,PINE BLUFF 71601	RI	0	0.24	0.24
2	11-06-09	930-07382-000	WILLIAMS KENDRICK T	3 HILLCROFT DR,PINE BLUFF 71601	RI	0	0.23	0.23
2	11-06-09	930-07383-000	BROWN LATUNGA E	1905 E 10TH AVE,PINE BLUFF 71601	RI	0	0.27	0.27
2	11-06-09	930-07384-000	PROPERTY INVESTMENT RESOURCES LLC	PO BOX 1644,PINE BLUFF 71613-1644	RI	0	0.40	0.40
2	11-06-09	930-07385-000	PERRY GAYLORD J	2001 E 10TH AVE,PINE BLUFF 71601	RI	0	0.41	0.41
2	11-06-09	930-07386-000	BURDINE CLARA MAE (LE)	904 WISCONSIN ST,PINE BLUFF 71601	RV	0	0.20	0.20
2	11-06-09	930-07387-000	PARKS ISAAC SR & DIANE	2004 E 10TH AVE,PINE BLUFF 71601	RV	0	0.12	0.12
2	11-06-09	930-07388-000	COOKSEY DIANE R	2002 E 10TH AVE,PINE BLUFF 71601	RI	0	0.27	0.27
2	11-06-09	930-07389-000	ALLEN ISAAC	1908 E 10TH AVE,PINE BLUFF 71601	RI	0	0.34	0.34
2	11-06-09	930-07390-000	CURRY LUTHER G & RUBY J.	1906 E 10TH AVE,PINE BLUFF 71601	RI	0	0.25	0.25
2	11-06-09	930-07391-000	DOBIS MICHAEL J & WF	1904 E 10TH AVE,PINE BLUFF 71601	RI	0	0.24	0.24
2	11-06-09	930-07392-000	BAILEY DOROTHY T	240 MATTHEWS DR APT E67,HOT SPRINGS NATIONAL PARK 71901	RI	0	0.25	0.25
2	11-06-09	930-07393-000	SMITH DINA	1001 S WASHINGTON ST,PINE BLUFF 71601	RI	0	0.24	0.24
2	11-06-09	930-07394-000	THOMPSON CALVIN	1003 S WASHINGTON ST,PINE BLUFF 71601	RI	0	0.20	0.20
2	11-06-09	930-07395-000	JONES SAMUEL L & BEVERLY A	1005 S WASHINGTON ST,PINE BLUFF 71601	RI	0	0.24	0.24
2	11-06-09	930-07396-001	JACKSON CHARLES EDWARD	1802 E 10TH AVE,PINE BLUFF 71601	RI	0	0.21	0.21
2	11-06-09	930-07397-000	BATEMAN WANDA J	PO BOX 8594,PINE BLUFF 71611-8594	RI	0	0.27	0.27
2	11-06-09	930-07398-000	HUSKEY GEORGE SR & DOROTHY J	1002 S WASHINGTON ST,PINE BLUFF 71601	RI	0	0.23	0.23
2	11-06-09	930-07399-000	HONABLE BETTY J	1004 S WASHINGTON ST,PINE BLUFF 71601	RI	0	0.28	0.28
2	11-06-09	930-07400-000	REED ANTHONY A & CONNIE B	1100 S WASHINGTON ST,PINE BLUFF 71601	RI	0	0.26	0.26
2	11-06-09	930-07401-000	CARROLL CURL LEE	1102 S WASHINGTON ST,PINE BLUFF 71601	RI	0	0.31	0.31
2	11-06-09	930-07402-000	MARTIN ANNIE LOUISE CLARK	1300 COLLINS ST,PINE BLUFF 71601	RI	0	0.30	0.30
2	11-06-09	930-07403-000	DIRKS JUNE	1202 S WASHINGTON ST,PINE BLUFF 71601	RI	0	0.24	0.24
2	11-06-09	930-07404-000	HAMMETT SHIRLEY	PO BOX 64,ALTHEIMER 72004-0064	RI	0	0.23	0.23
2	11-06-09	930-07405-000	PINE BLUFF CITY OF	200 E 8TH AVE,PINE BLUFF 71601	EG	0	0.23	0.23
2	11-06-09	930-07406-000	SMITHEY JOHN E & WF	1400 S WASHINGTON ST,PINE BLUFF 71601	RI	0	0.24	0.24
2	11-06-09	930-07407-000	MURRY JAMES	1402 S WASHINGTON ST,PINE BLUFF 71601	RI	0	0.24	0.24
2	11-06-09	930-07408-000	BROWN KENNETH C & DONNA L	1403 S UTAH ST,PINE BLUFF 71601	RI	0	0.20	0.20
2	11-06-09	930-07409-000	XIE LIN	1506 OAKWOOD CIR,WHITE HALL 71602	RI	0	0.19	0.19
2	11-06-09	930-07410-000	JOHNSON CALVIN SR	1303 S UTAH ST,PINE BLUFF 71601	RI	0	0.21	0.21
2	11-06-09	930-07411-000	ANDERSON CAUSSAUNDRA L	1301 S UTAH ST,PINE BLUFF 71601	RI	0	0.19	0.19
2	11-06-09	930-07412-000	WASHINGTON W T & PICCOLA	1205 S UTAH ST,PINE BLUFF 71601	RI	0	0.22	0.22
2	11-06-09	930-07413-000	DAVID JOHN R & WF	1203 S UTAH ST,PINE BLUFF 71601	RI	0	0.19	0.19
2	11-06-09	930-07414-000	ANDERSON MARGARET	511 COMMERCE RD,PINE BLUFF 71601	RI	0	0.20	0.20
2	11-06-09	930-07415-000	CARTER ROBERT KEITH & RACHEL L	818 S CHESTNUT ST,PINE BLUFF 71601	RM	0	0.21	0.21
2	11-06-09	930-07416-000	MURRAY BETTYE J	1103 S UTAH ST,PINE BLUFF 71601	RI	0	0.19	0.19
2	11-06-09	930-07417-000	STRIBLING LATRICE & PATRICK SR	1101 S UTAH ST,PINE BLUFF 71601	RI	0	0.16	0.16
2	11-06-09	930-07418-000	RICHARDSON SHELLEY ANN	1009 S UTAH ST,PINE BLUFF 71601	RI	0	0.17	0.17
2	11-06-09	930-07419-000	RICHARDSON SHELLEY ANN	1009 S UTAH ST,PINE BLUFF 71601	RI	0	0.17	0.17
2	11-06-09	930-07420-000	MILLARD JACQUELINE	1005 S UTAH ST,PINE BLUFF 71601	RI	0	0.17	0.17
2	11-06-09	930-07421-000	MCDONALD DENISE D	1003 S UTAH ST,PINE BLUFF 71601	RI	0	0.20	0.20
2	11-06-09	930-07422-000	COGSHELL UARLEE	6200 RIDGEWOOD DR,PINE BLUFF 71603	RI	0	0.24	0.24



MAP PAGE	SECTION TOWNSHIP RANGE	PARCEL NUMBER	OWNER NAME	* OWNER ADDRESS	*TYPE	ASSESSOR ACRE	GIS ACRE	LEVEED ACRE
2	11-06-09	930-07423-000	WATSON VERLIEA	1008 CHARLESTON LN,AUBREY 76227	RI	0	0.18	0.18
2	11-06-09	930-07424-000	GUENTHER KAREN A & FORREST E	2918 EDGEWOOD DR,PINE BLUFF 71603	RI	0	0.19	0.19
2	11-06-09	930-07425-000	MCFALLS ALAN K	1302 S UTAH ST,PINE BLUFF 71601	RI	0	0.19	0.19
2	11-06-09	930-07426-000	STONE KENNETH L & REBECCA L	1300 S UTAH ST,PINE BLUFF 71601	RI	0	0.18	0.18
2	11-06-09	930-07427-000	HOMES OF CHOICE MANAGEMENT GROUP	PO BOX 20176,WHITE HALL 71612-0176	RI	0	0.17	0.17
2	11-06-09	930-07428-000	WALKER GRACE E & BRITTANY	1202 S UTAH ST,PINE BLUFF 71601	RI	0	0.20	0.20
2	11-06-09	930-07429-000	VENTRESS EDWARD & ETTA	1200 S UTAH ST,PINE BLUFF 71601	RI	0	0.19	0.19
2	11-06-09	930-07430-000	SMITH DUANE F	1104 S UTAH ST,PINE BLUFF 71601	RI	0	0.20	0.20
2	11-06-09	930-07431-000	CROCKETT MELVIN ET AL	1301 31ST AVE,PINE BLUFF 71603	RI	0	0.25	0.25
2	11-06-09	930-07432-000	SIMS CURTIS H	1100 S UTAH ST,PINE BLUFF 71601	RI	0	0.34	0.34
2	11-06-09	930-07433-000	BETHEL PROPERTIES INC	PO BOX 242734,LITTLE ROCK 72223-2734	RI	0	0.31	0.31
2	11-06-09	930-07434-000	JENKINS TRACY E	PO BOX 94527,NORTH LITTLE ROCK 72190-4527	RI	0	0.23	0.23
2	11-06-09	930-07435-000	RAGLON TAMALA V & GREGORY D	984 S EASTVIEW DR ,FAYETTEVILLE 72701	RM	0	0.20	0.20
2	11-06-09	930-07436-000	ALLEN LEVAN	1201 S DAKOTA ST,PINE BLUFF 71601	RI	0	0.24	0.24
2	11-06-09	930-07437-000	ALLRED JERRY KENNETH	1203 S DAKOTA ST,PINE BLUFF 71601	RI	0	0.25	0.25
2	11-06-09	930-07438-000	LIVINGSTON TUMIGA R	1202 S DAKOTA ST,PINE BLUFF 71601	RI	0	0.20	0.20
2	11-06-09	930-07439-000	CLARK DENNIS	3001 S HARDIN REED RD,WHITE HALL 71602	RI	0	0.19	0.19
2	11-06-09	930-07440-000	TURNER BILLIE R	1106 S DAKOTA ST,PINE BLUFF 71601	RI	0	0.29	0.29
2	11-06-09	930-07441-000	CARPENTER TYRA	7101 FOX CREEK DR,OLIVE BRANCH 38654	RI	0	0.36	0.36
2	11-06-09	930-07542-000	BARBER GREGORY G & ZANDRA E	600 BELMONT DR,PINE BLUFF 71601	RI	0	0.19	0.19
2	11-06-09	930-07543-000	FELLS GWENDOLYN A	602 BELMONT DR,PINE BLUFF 71601	RI	0	0.17	0.17
2	11-06-09	930-07544-000	JONES MYRENE ET AL	604 BELMONT DR,PINE BLUFF 71601	RI	0	0.16	0.16
2	11-06-09	930-07545-000	BISHOP SHEILA R	43 LONGMEADOW ,PINE BLUFF 71603	RI	0	0.18	0.18
2	11-06-09	930-07546-000	WILSON AMBER	608 BELMONT DR,PINE BLUFF 71601	RI	0	0.18	0.18
2	11-06-09	930-07547-000	WEBB HENRY L	7220 LAKEWOOD COURT,PINE BLUFF 71603	RI	0	0.17	0.17
2	11-06-09	930-07548-000	EQUINOX ENTERPRISES LLC	527 GREENBRIAR,PINE BLUFF 71603	RI	0	0.20	0.20
2	11-06-09	930-07549-000	WILLIAMS LARRY & ANGELIA	PO BOX 2741,PINE BLUFF 71613-2741	RI	0	0.18	0.18
2	11-06-09	930-07550-000	SPLAT LLC	1801 S OLIVE ST,PINE BLUFF 71601	RI	0	0.19	0.19
2	11-06-09	930-07551-000	WATSON ROBERT	615 BELMONT DR,PINE BLUFF 71601	RI	0	0.32	0.32
2	11-06-09	930-07552-000	FOSTER THORPE H & JUANITA	2403 MARTHA CIR,PINE BLUFF 71601	RI	0	0.23	0.23
2	11-06-09	930-07553-000	WHITE ROSEMARY C	6206 TIMBER LAKE DR,PINE BLUFF 71603	RI	0	0.18	0.18
2	11-06-09	930-07554-000	DOUTHIT DEBRA KAY ET AL	2407 MARTHA CIR,PINE BLUFF 71601	RI	0	0.23	0.23
2	11-06-09	930-07555-000	BINGHAM PROPERTIES LLC	8022 RAWLS CIR,PINE BLUFF 71603	RI	0	0.24	0.24
2	11-06-09	930-07556-000	ARRINGTON GEORGIA & MARY JACKSON	2410 MARTHA CIR,PINE BLUFF 71601	RI	0	0.22	0.22
2	11-06-09	930-07557-000	DISMUKE GIGI RENEE ET AL	2408 MARTHA CIR,PINE BLUFF 71601	RI	0	0.21	0.21
2	11-06-09	930-07558-000	MILLER SHENNETTA	2406 MARTHA CIR,PINE BLUFF 71601	RI	0	0.15	0.15
2	11-06-09	930-07559-000	BEARDEN CHARLES H & CAROLYN K	2404 MARTHA CIR,PINE BLUFF 71601	RI	0	0.17	0.17
2	11-06-09	930-07560-000	PICKLER G B	7 CONSTITUTION AVE,WHITE HALL 71602	RI	0	0.17	0.17
2	11-06-09	930-07561-000	ROBERTS ANTHONY	2400 MARTHA CIR,PINE BLUFF 71601	RI	0	0.23	0.23
2	11-06-09	930-07562-000	ARMOSTER ELLA MAE & KENNESHA	2401 ELOISE CIR,PINE BLUFF 71601	RI	0	0.23	0.23
2	11-06-09	930-07563-000	HUANG BIHU TRUSTEE	5704 HAMPTON PARKWAY,PINE BLUFF 71603	RI	0	0.20	0.20
2	11-06-09	930-07564-000	HARPER MARK	2905 RIVERSIDE DR,PINE BLUFF 71602-9003	RI	0	0.22	0.22
2	11-06-09	930-07565-000	HOMES OF CHOICE MANAGEMENT GROUP INC	PO BOX 20176,WHITE HALL 71612-0176	RI	0	0.17	0.17
2	11-06-09	930-07566-000	HAWKINS AUDERELLA	43859 GINGHAM AVE ,LANCASTER 93535	RI	0	0.24	0.24
2	11-06-09	930-07567-000	TANNER LARRY E & WF	2410 ELOISE CIR,PINE BLUFF 71601	RI	0	0.23	0.23
2	11-06-09	930-07568-000	CRATER LARRY	PO BOX 2875 ,PINE BLUFF 71613-2875	RI	0	0.28	0.28
2	11-06-09	930-07569-000	HUTCHESON BARBARA TRUSTEE	2406 ELOISE CIR,PINE BLUFF 71601	RI	0	0.20	0.20
2	11-06-09	930-07570-000	HUGHES LARRY & SADIE	10049 CAMPBELL ST,CAMP DENNISON 45111	RI	0	0.20	0.20



MAP PAGE	SECTION TOWNSHIP RANGE	PARCEL NUMBER	OWNER NAME	* OWNER ADDRESS	*TYPE	ASSESSOR ACRE	GIS ACRE	LEVEED ACRE
2	11-06-09	930-07571-000	DOLLS SANDRA R & WHITNEY S ROBINSON	2402 ELOISE CIR,PINE BLUFF 71601	RI	0	0.18	0.18
2	11-06-09	930-07572-000	HAYES CASSANDRA ANN	2400 ELOISE CIR,PINE BLUFF 71601	RI	0	0.22	0.22
2	11-06-09	930-07573-000	WOOTEN KANISHER M	901 BELMONT DR,PINE BLUFF 71601	RI	0	0.16	0.16
2	11-06-09	930-07574-000	BATTLES LAKENDRICK	903 BELMONT DR,PINE BLUFF 71601	RI	0	0.22	0.22
2	11-06-09	930-07575-000	MASON CHERRY	905 BELMONT,PINE BLUFF 71601	RI	0	0.21	0.21
2	11-06-09	930-07576-000	WASHINGTON QUANINIKI S	240 LINDEN CIR,PINE BLUFF 71603	RI	0	0.20	0.20
2	11-06-09	930-07677-000	HUNT LAKEISHA R	902 BELMONT DR,PINE BLUFF 71601	RI	0	0.23	0.23
2	11-06-09	930-07678-000	LEE NATHANIEL & WF	12704 WINCHESTER AVE,GRANDVIEW 64030	RI	0	0.24	0.24
2	11-06-09	930-07679-000	MALONE H E JR & SANDRA B	908 BARROW DR,PINE BLUFF 71601	RI	0	0.20	0.20
2	11-06-09	930-07680-000	BURNETT LEKISHA & TYRONE	906 BARROW DR,PINE BLUFF 71601-5493	RI	0	0.19	0.19
2	11-06-09	930-07681-000	THOMPSON L E	110 S BEECH ST STE 1,PINE BLUFF 71601	RI	0	0.16	0.16
2	11-06-09	930-07682-000	HUANG BIHU TRUSTEE	5704 HAMPTON PARKWAY,PINE BLUFF 71603	RI	0	0.17	0.17
2	11-06-09	930-07683-000	TERRA VERDE PROPERTIES LLC	2700 MCKENZIE DR,CONWAY 72034	RI	0	0.16	0.16
2	11-06-09	930-07684-000	BROWN FREDDIE D	810 BARROW DR,PINE BLUFF 71601	RI	0	0.17	0.17
2	11-06-09	930-07685-000	GOODWIN BILLY AUBREY & WF	808 BARROW DR,PINE BLUFF 71601	RI	0	0.61	0.61
2	11-06-09	930-07686-000	SHAVERS MATTHEW & IRMA	804 BARROW DR,PINE BLUFF 71601	RI	0	0.22	0.22
2	11-06-09	930-07687-000	FLEMMING REALTY SERVICES LLC	5108 W 112TH ST,LEAWOOD 66211	RI	0	0.17	0.17
2	11-06-09	930-07688-000	PENIX DARRYL & VALERIE	800 BARROW DR,PINE BLUFF 71601-5437	RI	0	0.17	0.17
2	11-06-09	930-07689-000	HIXSON GREGG	1109 E HARDING AVE,PINE BLUFF 71601	RI	0	0.21	0.21
2	11-06-09	930-07690-000	WILLIAMS CAROLYN	704 BARROW DR,PINE BLUFF 71601	RI	0	0.23	0.23
2	11-06-09	930-07691-000	TURNER DIANE	702 BARROW DR,PINE BLUFF 71601	RI	0	0.18	0.18
2	11-06-09	930-07692-000	MCDANIEL LEROY & JANE	700 BARROW DR,PINE BLUFF 71601	RI	0	0.25	0.25
2	11-06-09	930-07693-000	HARRIS CHARLES J & WF	618 BARROW DR,PINE BLUFF 71601	RI	0	0.19	0.19
2	11-06-09	930-07694-000	NEALEY TRAVIS T JR	616 BARROW DR,PINE BLUFF 71601	RI	0	0.19	0.19
2	11-06-09	930-07695-000	NELSON CAROLYN	614 BARROW DR,PINE BLUFF 71601	RI	0	0.19	0.19
2	11-06-09	930-07696-000	COLEMAN LAWRENCE JR & LINDA	612 BARROW DR,PINE BLUFF 71601	RI	0	0.20	0.20
2	11-06-09	930-07697-000	DAVIS ADDIE ET AL	610 BARROW DR,PINE BLUFF 71601	RI	0	0.19	0.19
2	11-06-09	930-07698-000	BACON MALCOLM & MARY ANN	608 BARROW DR,PINE BLUFF 71601	RI	0	0.19	0.19
2	11-06-09	930-07699-000	ANDERSON MAUDIE L	606 BARROW DR,PINE BLUFF 71601	RI	0	0.19	0.19
2	11-06-09	930-07700-000	WILLIS-GORDON LOLITA	1720 GLADYS AVE,LONG BEACH 90804	RI	0	0.19	0.19
2	11-06-09	930-07701-000	SMOTHERS JULIUS D	602 BARROW DR,PINE BLUFF 71601	RI	0	0.19	0.19
2	11-06-09	930-07702-000	SKELTON RICHARD A JR	8228 MARINA PACIFICA DR N,LONG BEACH 90803-7006	RI	0	0.20	0.20
2	11-06-09	930-07703-000	CARROLL LARRY & CHARLEAN J	131 COUNTY RD 3003,NEW BOSTON 75570	RI	0	0.21	0.21
2	11-06-09	930-07704-000	PETRUS BETTY L (BD)	603 BARROW DR,PINE BLUFF 71601	RI	0	0.18	0.18
2	11-06-09	930-07705-000	LAGRONE SOMER	605 BARROW DR,PINE BLUFF 71601	RI	0	0.18	0.18
2	11-06-09	930-07706-000	VANCE ALFRED	106 FRIENDSWOOD DR,PINE BLUFF 71603	RI	0	0.19	0.19
2	11-06-09	930-07707-000	MALONE THOMAS E & JIMMIE C	609 BARROW DR,PINE BLUFF 71601	RI	0	0.18	0.18
2	11-06-09	930-07708-000	HARRISON ELTON C III ET AL	611 BARROW DR,PINE BLUFF 71601	RI	0	0.17	0.17
2	11-06-09	930-07709-000	HARROWAY DORTHEY NEAL	613 BARROW DR,PINE BLUFF 71601	RI	0	0.21	0.21
2	11-06-09	930-07710-000	COLEMAN DENNIS WAYNE	615 BARROW DR,PINE BLUFF 71601	RI	0	0.19	0.19
2	11-06-09	930-07711-000	FREEMAN GLENN T & BARBRA F	2410 WAGON TRACE,WHITE HALL 71602	RI	0	0.19	0.19
2	11-06-09	930-07712-000	JEFFERSON LINDA R	5233 BOBO RD ,PINE BLUFF 71603	RI	0	0.16	0.16
2	11-06-09	930-07713-000	LOVE FRANCES M	621 BARROW DR,PINE BLUFF 71601	RI	0	0.19	0.19
2	11-06-09	930-07714-000	KINGDOM DESIGN PROPERTIES	PO BOX 9355,PINE BLUFF 71611-9355	RI	0	0.27	0.27
2	11-06-09	930-07715-000	BRAY JACQUELYNE F	703 BARROW DR,PINE BLUFF 71601	RI	0	0.21	0.21
2	11-06-09	930-07716-000	LEWIS BEVERLY	705 BARROW DR,PINE BLUFF 71601	RI	0	0.18	0.18
2	11-06-09	930-07717-000	BINGHAM PROPERTIES LLC	8022 RAWLS CIR,PINE BLUFF 71603	RI	0	0.18	0.18
2	11-06-09	930-07718-000	WILSON WILLIAM A & WF	1 FOXCROFT CV,PINE BLUFF 71603	RI	0	0.17	0.17



MAP PAGE	SECTION TOWNSHIP RANGE	PARCEL NUMBER	OWNER NAME	* OWNER ADDRESS	*TYPE	ASSESSOR ACRE	GIS ACRE	LEVEED ACRE
2	11-06-09	930-07719-000	HIXSON GREGG	1109 E HARDING AVE,PINE BLUFF 71601	RI	0	0.23	0.23
2	11-06-09	930-07720-000	BISHOP SANDRA N	901 BARROW DR,PINE BLUFF 71601	RI	0	0.34	0.34
2	11-06-09	930-07721-000	JACKSON TIMOTHY ALAN & DONNA P	903 BARROW DR,PINE BLUFF 71601	RI	0	0.26	0.26
2	11-06-09	930-07722-000	BOYD TERRI L	905 BARROW DR,PINE BLUFF 71601	RI	0	0.34	0.34
2	11-06-09	930-07723-000	AMOS CHRISTINE S	907 BARROW DR,PINE BLUFF 71601	RI	0	0.28	0.28
2	11-06-09	930-07724-000	JONES PEARLE M	909 BARROW DR,PINE BLUFF 71601	RI	0	0.30	0.30
2	11-06-09	930-07725-000	PACKARD MARY D	800 BELMONT DR,PINE BLUFF 71601	RI	0	0.20	0.20
2	11-06-09	930-07726-000	PACKARD NORMAN & MARY	800 BELMONT DR,PINE BLUFF 71601	RM	0	0.26	0.26
2	11-06-09	930-07727-000	HOMES OF CHOICE MANAGEMENT GROUP INC	PO BOX 20176,WHITE HALL 71612-0176	RI	0	0.40	0.40
2	11-06-09	930-07728-000	MASON LARRY L	700 BELMONT DR,PINE BLUFF 71601	RI	0	0.19	0.19
2	11-06-09	930-07729-000	MBC 1 LLC	3801 WOODLAND HEIGHTS RD STE 110,LITTLE ROCK 72212	CI	2.868	2.62	2.62
2	11-06-09	930-07730-000	PINE BLUFF CITY OF-STREET	200 E 8TH AVE,PINE BLUFF 71601	EG	0	0.04	0.04
2	11-06-09	930-07731-000	PINE BLUFF CITY OF-STREET	200 E 8TH AVE,PINE BLUFF 71601	EG	0	0.04	0.04
2	11-06-09	930-07737-000	MBC 1 LLC	3801 WOODLAND HEIGHTS RD STE 110,LITTLE ROCK 72212	CI	1.852	1.85	1.85
2	11-06-09	930-07743-000	D D & M CONTRACTORS LTD	9723 PRINCETON PIKE,PINE BLUFF 71602	CI	0.64	0.64	0.64
2	11-06-09	930-07744-000	RANDLE DONNY & ANGELA	9723 PRINCETON PIKE,PINE BLUFF 71602	RI	0	0.20	0.20
2	11-06-09	930-07745-000	D D & M CONTRACTORS LTD	9723 PRINCETON PIKE,PINE BLUFF 71602	CI	0.22	0.22	0.22
2	11-06-09	930-07746-000	D D & M CONTRACTORS LTD	9723 PRINCETON PIKE,PINE BLUFF 71602	CI	0.62	0.61	0.61
2	11-06-09	930-07748-000	D D & M CONTRACTORS LTD	9723 PRINCETON PIKE,PINE BLUFF 71602	CI	0.354	0.57	0.57
2	11-06-09	930-07749-000	D D & M CONTRACTORS LTD	9723 PRINCETON PIKE,PINE BLUFF 71602	CI	0.424	0.50	0.50
2	11-06-09	930-16142-000	MOTES JOHN THOMAS TRUSTEE ET AL	2500 E HARDIN,PINE BLUFF 71601	CM	0.731	0.73	0.73
2	11-06-09	930-16143-000	LAMPIREZ TIM	14190 HIGHWAY 425 N,STAR CITY 71667	CI	1.288	1.30	1.30
2	11-06-09	930-23433-000	ARKANSAS DEPT OF CORRECTIONS	PO BOX 8707,PINE BLUFF 71611-8707	EG	4.808	4.28	4.28
2	11-06-09	930-23433-001	BANK OF STAR CITY	PO BOX 69,STAR CITY 71667-0069	CI	1.473	1.51	1.51
2	11-06-09	930-23434-000	NORTHERN TECHNICAL COLLEGE LLC	110 NAVAJO TRL,MAUMELLE 72113	CI	1.215	1.34	1.34
2	11-06-09	930-23435-000	ADWAN SAMER & MOHAMMAD	208 SUNSET PLACE UNIT B,REDFIELD 72132	CI	1.135	1.12	1.12
2	11-06-09	930-25498-000	MCNALLY BARNEY	12209 DOLLARWAY RD,WHITE HALL 71602	RM	0	0.62	0.62
2	11-06-09	930-25499-000	MCNALLY BARNEY	12209 DOLLARWAY RD,WHITE HALL 71602	RI	0	0.38	0.38
2	11-06-09	930-25500-000	MCNALLY BARNEY	12209 DOLLARWAY RD,WHITE HALL 71602	RM	0	0.27	0.27
2	11-06-09	930-25501-000	MCNALLY BARNEY	12209 DOLLARWAY RD,WHITE HALL 71602	RM	0	0.19	0.19
2	11-06-09	930-25502-000	SMITHWICK-WEST-ROBERTS LTD PTNR	3612 S POPLAR ST,PINE BLUFF 71603	RM	0	1.32	1.32
2	11-06-09	930-25510-000	LYONS CALVIN E SR & PEARLIE M	4102 W 14TH AVE,PINE BLUFF 71603	RI	0	0.17	0.17
2	11-06-09	930-25511-000	HOMES OF CHOICE MANAGEMENT GROUP INC	PO BOX 20176,WHITE HALL 71612-0176	RI	0	0.17	0.17
2	11-06-09	930-25512-000	LYONS CALVIN E SR & PEARLIE M	4102 W 14TH AVE,PINE BLUFF 71603	RI	0	0.17	0.17
2	11-06-09	930-25513-000	LYONS CALVIN E SR & PEARLIE M	4102 W 14TH AVE,PINE BLUFF 71603	RI	0	0.17	0.17
2	11-06-09	930-25514-000	SMITHWICK-WEST-ROBERTS LTD PTNR	3612 S POPLAR ST,PINE BLUFF 71603	RV	0	0.60	0.60
2	11-06-09	930-25517-000	LYONS CALVIN E SR & PEARLIE M	4102 W 14TH AVE,PINE BLUFF 71603	RI	0	0.17	0.17
2	11-06-09	930-25518-000	MATTHEWS RAYMOND	2506 S BELAIR DR,PINE BLUFF 71601	RI	0	0.17	0.17
2	11-06-09	930-25519-000	PINE BLUFF RAD REHAB LIMITED PARTNERSHIP	PO BOX 8872,PINE BLUFF 71611-8872	EG	0	2.23	2.23
2	11-06-09	930-25520-000	PINE BLUFF RAD REHAB LIMITED PARTNERSHIP	PO BOX 8872,PINE BLUFF 71611-8872	EG	0	1.24	1.24
2	11-06-09	930-25521-000	PINE BLUFF RAD REHAB LIMITED PARTNERSHIP	PO BOX 8872,PINE BLUFF 71611-8872	EG	0	2.50	2.50
2	11-06-09	930-25522-000	MCNALLY BARNEY	12209 DOLLARWAY RD,WHITE HALL 71602	RM	0	0.22	0.22
2	11-06-09	930-25523-000	MCNALLY BARNEY	12209 DOLLARWAY RD,WHITE HALL 71602	RM	0	0.22	0.22
2	11-06-09	930-25524-000	MCNALLY BARNEY	12209 DOLLARWAY RD,WHITE HALL 71602	RM	0	0.23	0.23
2	11-06-09	930-25525-000	MCNALLY BARNEY	12209 DOLLARWAY RD,WHITE HALL 71602	RM	0	0.23	0.23
2	11-06-09	930-25526-000	MCNALLY BARNEY	12209 DOLLARWAY RD,WHITE HALL 71602	RM	0	0.19	0.19
2	11-06-09	930-25527-000	MCNALLY BARNEY	12209 DOLLARWAY RD,WHITE HALL 71602	RM	0	0.17	0.17
2	11-06-09	930-25528-000	MCNALLY BARNEY	12209 DOLLARWAY RD,WHITE HALL 71602	RM	0	0.22	0.22



MAP PAGE	SECTION TOWNSHIP RANGE	PARCEL NUMBER	OWNER NAME	* OWNER ADDRESS	*TYPE	ASSESSOR ACRE	GIS ACRE	LEVEED ACRE
2	11-06-09	930-25529-000	MCNALLY BARNEY	12209 DOLLARWAY RD,WHITE HALL 71602	RM	0	0.19	0.19
2	11-06-09	930-25530-000	MCNALLY BARNEY	12209 DOLLARWAY RD,WHITE HALL 71602	RM	0	0.21	0.21
2	11-06-09	930-25531-000	MCNALLY BARNEY	12209 DOLLARWAY RD,WHITE HALL 71602	RM	0	0.20	0.20
2	11-06-09	930-25531-001	MCNALLY BARNEY	12209 DOLLARWAY RD,WHITE HALL 71602	RM	0	0.21	0.21
2	11-06-09	930-25532-000	MCNALLY BARNEY	12209 DOLLARWAY RD,WHITE HALL 71602	RM	0	0.20	0.20
2	11-06-09	930-25533-000	MCNALLY BARNEY	12209 DOLLARWAY RD,WHITE HALL 71602	RM	0	0.21	0.21
2	11-06-09	930-25534-000	MCNALLY BARNEY	12209 DOLLARWAY RD,WHITE HALL 71602	RM	0	0.25	0.25
2	11-06-09	930-25535-000	MCNALLY BARNEY	12209 DOLLARWAY RD,WHITE HALL 71602	RM	0	0.22	0.22
2	11-06-09	930-25536-000	MCNALLY BARNEY	12209 DOLLARWAY RD,WHITE HALL 71602	RV	0	0.22	0.22
2	11-06-09	930-25537-000	MCNALLY BARNEY	12209 DOLLARWAY RD,WHITE HALL 71602	RM	0	0.19	0.19
2	11-06-09	930-25538-000	MCNALLY BARNEY	12209 DOLLARWAY RD,WHITE HALL 71602	RI	0	0.18	0.18
2	11-06-09	930-25539-000	MCNALLY BARNEY	12209 DOLLARWAY RD,WHITE HALL 71602	RM	0	0.20	0.20
2	11-06-09	930-25540-000	MCNALLY BARNEY	12209 DOLLARWAY RD,WHITE HALL 71602	RM	0	0.19	0.19
2	11-06-09	930-25541-000	MCNALLY BARNEY	12209 DOLLARWAY RD,WHITE HALL 71602	RM	0	0.23	0.23
2	11-06-09	930-25542-000	MCNALLY BARNEY	12209 DOLLARWAY RD,WHITE HALL 71602	RM	0	0.22	0.22
2	11-06-09	930-25543-000	MCNALLY BARNEY	12209 DOLLARWAY RD,WHITE HALL 71602	RM	0	0.22	0.22
2	11-06-09	930-25544-000	MCNALLY BARNEY	12209 DOLLARWAY RD,WHITE HALL 71602	RM	0	0.23	0.23
2	11-06-09	930-25545-000	MCNALLY BARNEY	12209 DOLLARWAY RD,WHITE HALL 71602	RM	0	0.19	0.19
2	11-06-09	930-25546-000	MCNALLY BARNEY	12209 DOLLARWAY RD,WHITE HALL 71602	RV	0	0.19	0.19
2	11-06-09	930-25547-000	PINE BLUFF RAD REHAB LIMITED PARTNERSHIP	PO BOX 8872,PINE BLUFF 71611-8872	EG	0	2.44	2.44
2	11-06-09	930-25548-000	PINE BLUFF RAD REHAB LIMITED PARTNERSHIP	PO BOX 8872,PINE BLUFF 71611-8872	EG	0	2.34	2.34
2	11-06-09	930-25549-000	SMITHWICK-WEST-ROBERTS LTD PTNR	3612 S POPLAR ST,PINE BLUFF 71603	RV	0	3.35	3.35
2	11-06-09	930-25566-000	WILLIAMS LARRY Z & ANGELA	PO BOX 2741,PINE BLUFF 71613-2741	RI	0	0.22	0.22
2	11-06-09	930-25567-000	LYONS CALVIN E SR & PEARLIE M	4102 W 14TH AVE,PINE BLUFF 71603	RI	0	0.22	0.22
2	11-06-09	930-25568-000	LYONS CALVIN E SR & PEARLIE M	4102 W 14TH AVE,PINE BLUFF 71603	RI	0	0.20	0.20
2	11-06-09	930-25569-000	LYONS CALVIN E SR & PEARLIE M	4102 W 14TH AVE,PINE BLUFF 71603	RI	0	0.21	0.21
2	11-06-09	930-25570-000	SMITHWICK-WEST-ROBERTS LTD PTNR	3612 S POPLAR ST,PINE BLUFF 71603	RV	0	0.34	0.34
2	11-06-09	930-25572-000	PINE BLUFF RAD REHAB LIMITED PARTNERSHIP	PO BOX 8872,PINE BLUFF 71611-8872	EG	0	1.06	1.06
2	11-06-09	930-25573-000	PINE BLUFF RAD REHAB LIMITED PARTNERSHIP	PO BOX 8872,PINE BLUFF 71611-8872	EG	0	2.48	2.48
2	11-06-09	930-25574-000	SMITHWICK-WEST-ROBERTS LTD PTNR	3612 S POPLAR ST,PINE BLUFF 71603	RV	0	0.52	0.52
2	11-06-09	930-25577-000	LYONS CALVIN E SR & PEARLIE M	4102 W 14TH AVE,PINE BLUFF 71603	RI	0	0.17	0.17
2	11-06-09	930-25578-000	LYONS CALVIN SR & PEARLIE	2700 AUBURN DR,PINE BLUFF 71601	RI	0	0.15	0.15
2	11-06-09	930-25579-000	SMITHWICK-WEST-ROBERTS LTD PTNR	3612 S POPLAR ST,PINE BLUFF 71603	RV	0	0.17	0.17
2	11-06-09	930-28120-000	S&WB HOLDINGS LLC	3801 S POPLAR ST,PINE BLUFF 71603	CI	1.516	1.66	1.66
2	11-06-09	930-28121-000	S&WB HOLDINGS LLC	3801 S POPLAR ST,PINE BLUFF 71603	CI	3.522	3.54	3.54
2	11-06-09	930-30426-000	HUNTER DONALD R ET AL	10009 HIGHWAY 270,PINE BLUFF 71602	RV	0	0.40	0.40
2	11-06-09	930-30429-000	OLIVER WILLIAM J	905 E 31ST AVE,PINE BLUFF 71601	RI	0	0.19	0.19
2	11-06-09	930-30430-000	NEAL FERNELL & PAMELA A	813 S OHIO ST,PINE BLUFF 71601	RI	0	0.19	0.19
2	11-06-09	930-30431-000	LOGAN ROOSEVELT & EMMA	815 S OHIO ST,PINE BLUFF 71601	RI	0	0.16	0.16
2	11-06-09	930-30432-000	DAVIS MARTHA A	9812 SW 196TH ST,MIAMI 33157	RV	0	0.19	0.19
2	11-06-09	930-30433-000	GRAYDON ROSIE & JOHN	904 S NEBRASKA ST,PINE BLUFF 71601	RI	0	0.18	0.18
2	11-06-09	930-30434-000	GRAYDON ROSIE & JOHN	904 S NEBRASKA ST,PINE BLUFF 71601	RI	0	0.17	0.17
2	11-06-09	930-30435-000	SUMMERVILLE VERSIE LEE	814 S NEBRASKA ST,PINE BLUFF 71601	RI	0	0.19	0.19
2	11-06-09	930-30436-000	REED E FRANK III	812 S NEBRASKA ST,PINE BLUFF 71601	RI	0	0.20	0.20
2	11-06-09	930-30437-000	MCAFEE MINNIE & DWIGHT	806 S NEBRASKA ST,PINE BLUFF 71601-5269	RI	0	0.20	0.20
2	11-06-09	930-30438-000	PENNINGTON KEVIN WAYNE &	1325 TURTLE CV,WHITE HALL 71602	RI	0	0.10	0.10
2	11-06-09	930-30438-001	WITHERS ROSEMARY	1412 E 8TH AVE,PINE BLUFF 71601	RI	0	0.10	0.10
2	11-06-09	930-30439-000	REDIX BEN SR	418 E 15TH AVE ,PINE BLUFF 71601	RI	0	0.13	0.13



MAP PAGE	SECTION TOWNSHIP RANGE	PARCEL NUMBER	OWNER NAME	* OWNER ADDRESS	*TYPE	ASSESSOR ACRE	GIS ACRE	LEVEED ACRE
2	11-06-09	930-30439-001	REDIX BEN SR	418 E 15TH AVE ,PINE BLUFF 71601	RI	0	0.07	0.07
2	11-06-09	930-30440-000	HARRISON CURLEE ET AL	809 S NEBRASKA ST,PINE BLUFF 71601	RI	0	0.20	0.20
2	11-06-09	930-30441-000	HIXSON GREGG	1109 E HARDING AVE,PINE BLUFF 71601	RI	0	0.19	0.19
2	11-06-09	930-30442-000	UNDERWOOD JOEL & SHARON	14622 OLD HIGHWAY 5,CABOT 72023	RI	0	0.19	0.19
2	11-06-09	930-30443-000	LAM NGOC NGA T	815 S NEBRASKA ST,PINE BLUFF 71601	RI	0	0.18	0.18
2	11-06-09	930-30444-000	AUSTIN FAMILY REVOCABLE TRUST	115 SHERIDAN RD,NORTH LITTLE ROCK 72116	RI	0	0.12	0.12
2	11-06-09	930-30444-001	GRAYDON OSIE L	1503 E 9TH AVE,PINE BLUFF 71601	RI	0	0.05	0.05
2	11-06-09	930-30445-000	JOHNSON MAXINE	PO BOX 8245,PINE BLUFF 71601-8245	RI	0	0.18	0.18
2	11-06-09	930-30446-000	ARKLAND INC	6100 TIMBER LAKE DR,PINE BLUFF 71603	RI	0	0.18	0.18
2	11-06-09	930-30447-000	BRAZEALE ALAN & WF	621 S OHIO ST,PINE BLUFF 71601	RI	0	0.19	0.19
2	11-06-09	930-30448-000	VANCE JOYCE ET AL	900 S WISCONSIN ST,PINE BLUFF 71601	RI	0	0.59	0.59
2	11-06-09	930-30449-000	MAXWELL VINCENT	PO BOX 9404,PINE BLUFF 71611-9404	RI	0	0.13	0.13
2	11-06-09	930-30450-000	CLARK CLARENCE R	801 S DAKOTA ST,PINE BLUFF 71601	RI	0	0.23	0.23
2	11-06-09	930-30451-000	STITH FAMILY INVESTMENTS LLC	6304 GRANADA TRL,PINE BLUFF 71603	RI	0	0.27	0.27
2	11-06-09	930-30452-000	CLARK DENNIS	3001 S HARDIN REED RD,WHITE HALL 71602	RI	0	0.25	0.25
2	11-06-09	930-30453-000	TRICE KALVEN L & JACQUELINE D	615 ST MICHAEL PLACE,LITTLE ROCK 72211	RI	0	0.27	0.27
2	11-06-09	930-30454-000	SKINNER STEPHANIE	901 S DAKOTA ST,PINE BLUFF 71601	RI	0	0.35	0.35
2	11-06-09	930-30455-000	MORGAN VALERIE R	905 S DAKOTA ST,PINE BLUFF 71601	RI	0	0.35	0.35
2	11-06-09	930-30457-000	TERRY ANTHONY L	1 FLAMINGO LODGE HIGHWAY,HOMESTEAD 33034	RI	0	0.62	0.62
2	11-06-09	930-30459-000	NELSON SHEILA	908 S UTAH ST,PINE BLUFF 71601	RI	0	0.27	0.27
2	11-06-09	930-30460-000	JENNINGS RENEE A	901 S NEBRASKA ST,PINE BLUFF 71601	RI	0	0.18	0.18
2	11-06-09	930-30461-000	SIMMONS MARCELINE ET AL	2804 AVONDALE DR,PINE BLUFF 71601	RI	0	0.18	0.18
2	11-06-09	930-30462-000	GRAYDON ROSIE & JOHN	904 S NEBRASKA ST,PINE BLUFF 71601	RI	0	0.18	0.18
2	11-06-09	930-30463-000	SPEARS LEROY SR & CARRIE	913 S NEBRASKA ST,PINE BLUFF 71601	RI	0	0.18	0.18
2	11-06-09	930-30464-000	MURPHY MAE	915 S NEBRASKA ST,PINE BLUFF 71601	RI	0	0.18	0.18
2	11-06-09	930-30465-000	GRANT RAY C & JUANITA MARKS	9011 MOSSWOOD DR,PINE BLUFF 71603	RI	0	0.18	0.18
2	11-06-09	930-30466-000	EVANS TERRI D	19000 OAK RD WEST APT 1205,GULF SHORES 36542-9158	RI	0	0.18	0.18
2	11-06-09	930-30467-000	WOMACK EVELYN	920 S DAKOTA ST,PINE BLUFF 71601	RI	0	0.18	0.18
2	11-06-09	930-30468-000	RICHARDSON WYLENE D	918 S DAKOTA ST,PINE BLUFF 71601	RI	0	0.27	0.27
2	11-06-09	930-30470-000	SPEARS LEROY JR & DEBRA	906 S OHIO ST,PINE BLUFF 71601	RI	0	0.27	0.27
2	11-06-09	930-30471-000	JACKSON KEVIN & TARSHA	906 S DAKOTA ST,PINE BLUFF 71601	RI	0	0.18	0.18
2	11-06-09	930-30472-000	CHILDRESS CATRENA	1510 E 9TH AVE,PINE BLUFF 71601	RI	0	0.35	0.35
2	11-06-09	930-30473-000	RICE TURNER JR	2121 S LINDEN ST,PINE BLUFF 71603	RI	0	0.18	0.18
2	11-06-09	930-30474-000	VASSAR CAROLYN A	903 S OHIO ST,PINE BLUFF 71601	RI	0	0.17	0.17
2	11-06-09	930-30475-000	SPEARS LEROY JR & DEBRA	906 S OHIO ST,PINE BLUFF 71601	RI	0	0.18	0.18
2	11-06-09	930-30476-000	SPEARS LEROY JR & DEBRA	906 S OHIO ST,PINE BLUFF 71601	RI	0	0.18	0.18
2	11-06-09	930-30477-000	SPEARS LEROY JR & DEBRA	906 S OHIO ST,PINE BLUFF 71601	RM	0.177	0.18	0.18
2	11-06-09	930-30478-000	SPEARS LEROY JR & DEBRA	906 S OHIO ST,PINE BLUFF 71601	RI	0	0.18	0.18
2	11-06-09	930-30479-000	GOINS FAKEESHA LASHAY	919 S OHIO ST,PINE BLUFF 71601	RI	0	0.18	0.18
2	11-06-09	930-30480-000	BRIMMER LOUVINA	920 S NEBRASKA ST,PINE BLUFF 71601	RI	0	0.18	0.18
2	11-06-09	930-30481-000	SWYGERT GENEVA	916 S NEBRASKA ST,PINE BLUFF 71601	RI	0	0.18	0.18
2	11-06-09	930-30482-000	GRAYDON ROSIE & JOHN	904 S NEBRASKA ST,PINE BLUFF 71601	RI	0	0.18	0.18
2	11-06-09	930-30483-000	GRAYDON ROSIE & JOHN	904 S NEBRASKA ST,PINE BLUFF 71601	RI	0	0.18	0.18
2	11-06-09	930-30484-000	GRAYDON ROSIE & JOHN	904 S NEBRASKA ST,PINE BLUFF 71601	RV	0	0.18	0.18
2	11-06-09	930-30485-000	GRAYDON ROSIE & JOHN	904 S NEBRASKA ST,PINE BLUFF 71601	RI	0	0.18	0.18
2	11-06-09	930-30486-000	GRAYDON ROSIE & JOHN	904 S NEBRASKA ST,PINE BLUFF 71601	RI	0	0.18	0.18
2	11-06-09	930-30487-000	DALLARI RONALD G & SHARON MARIE	534 GRIDER FIELD LADD RD,PINE BLUFF 71601	CM	0.177	0.18	0.18
2	11-06-09	930-30489-000	DALLARI RONNIE & WF	1100 S OHIO ST,PINE BLUFF 71601	CI	0.53	0.53	0.53



MAP PAGE	SECTION TOWNSHIP RANGE	PARCEL NUMBER	OWNER NAME	* OWNER ADDRESS	*TYPE	ASSESSOR ACRE	GIS ACRE	LEVEED ACRE
2	11-06-09	930-30491-000	DALLARI RONNIE	1100 S OHIO ST,PINE BLUFF 71601	CV	0.177	0.18	0.18
2	11-06-09	930-30492-000	DALLARI RONNIE G & WF	534 GRIDER FIELD LADD RD,PINE BLUFF 71601	CM	0.354	0.35	0.35
2	11-06-09	930-30493-000	DALLARI RONNIE	534 GRIDER FIELD LADD RD,PINE BLUFF 71601	CM	0.177	0.18	0.18
2	11-06-09	930-30494-000	BRENKE MARK GENE	7411 SUBURBIA DR,PINE BLUFF 71603	RI	0	0.44	0.44
2	11-06-09	930-30495-000	REEVES RODNEY C	1006 S NEBRASKA ST,PINE BLUFF 71601	RI	0	0.27	0.27
2	11-06-09	930-30496-000	POWELL RICHARD W	1004 S NEBRASKA ST,PINE BLUFF 71601	RI	0	0.18	0.18
2	11-06-09	930-30497-000	TINKER MIKE	1002 S NEBRASKA ST,PINE BLUFF 71601	RI	0	0.18	0.18
2	11-06-09	930-30498-000	DUNN WALTDRIKUS	1217 W 13TH,NORTH LITTLE ROCK 72114	RI	0	0.15	0.15
2	11-06-09	930-30499-000	WEBSTER ERIC A & PATRICIA	PO BOX 2095,NORTH LITTLE ROCK 72115-2095	RV	0	0.10	0.10
2	11-06-09	930-30500-000	HORACE HERMAN LEE & WF	1003 S NEBRASKA ST,PINE BLUFF 71601	RI	0	0.10	0.10
2	11-06-09	930-30501-000	KAISER JAMES E SR & GWENDILYN	1005 S NEBRASKA ST,PINE BLUFF 71601	RI	0	0.35	0.35
2	11-06-09	930-30502-000	JACKSON WAVERLY C & WF	22606 N SPRING LAKE RD,HENSLEY 72065	RI	0	0.53	0.53
2	11-06-09	930-30503-000	SMITH LEE C & WF	4004 S OHIO ST,PINE BLUFF 71601	RV	0	0.18	0.18
2	11-06-09	930-30504-000	JONES WILLIE B YOUNG	27929 SIDERITE RD,BARSTOW 92311	RV	0	0.09	0.09
2	11-06-09	930-30505-000	SMITH LEE C & WF	4004 S OHIO ST,PINE BLUFF 71601	RV	0	0.09	0.09
2	11-06-09	930-30506-000	JONES WILLIE B YOUNG	27929 SIDERITE RD,BARSTOW 92311	RM	0	0.18	0.18
2	11-06-09	930-30507-000	STEWART DEWAYNE	PO BOX 9382,PINE BLUFF 71611-9382	RI	0	0.18	0.18
2	11-06-09	930-30508-000	WILLIAMS LENWORTH	21 ESSEX RD,ELMONT 11003	RV	0	0.18	0.18
2	11-06-09	930-30509-000	CLARK BARBARA G	1410 DOMINIQUE DR,AUSTIN 78753	RV	0	0.18	0.18
2	11-06-09	930-30510-000	WOMACK JAMES	4321 S OLIVE ST APT 64,PINE BLUFF 71603	RV	0	0.18	0.18
2	11-06-09	930-30511-000	TERRY TINA	1 FLAMINGO LODGE HWY,FLAMINGO 33034	RV	0	0.26	0.26
2	11-06-09	930-30512-000	JOHNSON ROSALIND ET AL	10014 S 9TH CT,BELLEVUE 68123	RV	0	0.53	0.53
2	11-06-09	930-30513-000	SNEED MICHAEL & KIMBERLY	3814 S INDIANA ST,PINE BLUFF 71601	RV	0	0.18	0.18
2	11-06-09	930-30514-000	TERRY ANTHONY & TINA M	907 S DAKOTA ST,PINE BLUFF 71601-5266	RV	0	0.18	0.18
2	11-06-09	930-30515-000	TERRY ANTHONY & TINA M	907 S DAKOTA ST,PINE BLUFF 71601-5266	RV	0	0.18	0.18
2	11-06-09	930-30516-000	JACKSON FRANKIE & DOROTHY	6303 MAYFIELD DR,PINE BLUFF 71603	RV	0	0.71	0.71
2	11-06-09	930-30517-000	JACKSON FRANKIE & DOROTHY	6303 MAYFIELD DR,PINE BLUFF 71603	RI	0	0.27	0.27
2	11-06-09	930-30518-000	WOOTEN MELVIN J	1000 S UTAH ST,PINE BLUFF 71601	RI	0	0.35	0.35
2	11-06-09	930-49616-000	NEWTON SAMUEL D	116 GRIMES RD,TUCKER 72168	RI	0	0.21	0.21
2	11-06-09	930-49617-000	BOYKIN HATTIE L	1605 E 8TH AVE,PINE BLUFF 71601	RI	0	0.17	0.17
2	11-06-09	930-49618-000	NEWTON SAMUEL	1607 E 8TH AVE,PINE BLUFF 71601	RI	0	0.17	0.17
2	11-06-09	930-49619-000	SIMON CLARENCE WALTER	PO BOX 8603,PINE BLUFF 71611-8603	RV	0	0.17	0.17
2	11-06-09	930-49620-000	LONG LINDA	2105 S LINDEN ST,PINE BLUFF 71603	RV	0	0.17	0.17
2	11-06-09	930-49621-000	MCQUAY ROBERT LEE & AGATHA	1619 E 8TH AVE,PINE BLUFF 71601	RI	0	0.17	0.17
2	11-06-09	930-49622-000	THOMAS CHRISTY L	1614 E 7TH AVE,PINE BLUFF 71601	RI	0	0.34	0.34
2	11-06-09	930-49623-000	NELSON JOHNNIE M	1612 E 7TH AVE,PINE BLUFF 71601	RI	0	0.17	0.17
2	11-06-09	930-49624-000	NEWTON SAMUEL	116 GRIMES RD,TUCKER 72168	RI	0	0.17	0.17
2	11-06-09	930-49625-000	COLLINS KENNETH	1608 E 7TH AVE,PINE BLUFF 71601	RI	0	0.17	0.17
2	11-06-09	930-51611-000	OWENS FOOD & SUPPLIES INC	9 PORTEA DR,PINE BLUFF 71601	CI	0.46	0.50	0.50
2	11-06-09	930-51612-000	OWENS FOOD & SUPPLIES INC	9 PORTEA DR,PINE BLUFF 71601	CI	0.46	0.50	0.50
2	11-06-09	930-51613-000	DELTA REGIONAL COMMUNITY SERVICES OUTREACH NE	PO BOX 20278,WHITE HALL 71612-0278	EC	0.71	0.80	0.80
2	11-06-09	930-51614-000	OWENS FOOD & SUPPLIES INC	9 PORTEA DR,PINE BLUFF 71601	CV	0.593	0.58	0.58
2	11-06-09	930-51614-001	FRIZZELL TRUCKING COMPANY	PO BOX 8752,PINE BLUFF 71611-8752	CI	0.593	0.59	0.59
2	11-06-09	930-51614-002	RICHEY L DON & MICHAEL D	PO BOX 7461,PINE BLUFF 71611-7461	CI	0.873	0.92	0.92
2	11-06-09	930-51615-000	KITTLER DOYLE L ET AL TRUSTEES	PO BOX 1466,PINE BLUFF 71613-1466	CI	0.79	0.83	0.83
2	11-06-09	930-51616-000	A E H LLC	9006 CRYSTAL HILL RD,NORTH LITTLE ROCK 72113	CI	0.526	0.57	0.57
2	11-06-09	930-51617-000	NOE SHERYL	PO BOX 629,LONGVIEW 75606-0629	CI	0.526	0.56	0.56
2	11-06-09	930-51618-000	FRIZZELL GARY L	1701 WESTGATE LN,PINE BLUFF 71601	CI	1.052	1.09	1.09



MAP PAGE	SECTION TOWNSHIP RANGE	PARCEL NUMBER	OWNER NAME	* OWNER ADDRESS	*TYPE	ASSESSOR ACRE	GIS ACRE	LEVEED ACRE
2	11-06-09	930-51620-000	FRIZZELL GARY L	1701 WESTGATE LN,PINE BLUFF 71601	CV	0.79	0.82	0.82
2	11-06-09	930-51621-000	WINGFOOT COMMERCIAL TIRE SYSTEMS	1000 S 21ST ST,FORT SMITH 72901	CI	0.803	0.81	0.81
2	11-06-09	930-51622-000	WINGFOOT COMMERCIAL TIRE SYSTEMS	1000 S 21ST ST,FORT SMITH 72901	CV	0.6	0.60	0.60
2	11-06-09	930-51623-000	D & J STEEL INC	PO BOX 1466,PINE BLUFF 71613-1466	CV	0.6	0.60	0.60
2	11-06-09	930-51624-000	POOLE RONNIE W & WF	6501 LAKEVIEW DR,TEXARKANA 75503	CI	0.6	0.57	0.57
2	11-06-09	930-51625-000	RUSTON INDUSTRIAL SUPPLIES INC	PO BOX 1263,RUSTON 71273-1263	CI	1.2	1.36	1.36
2	11-06-09	930-51627-000	SIMMONS FIRST NATIONAL BANK	PO BOX 7009,PINE BLUFF 71611-7009	CI	2.062	2.60	2.60
2	11-06-09	930-51628-000	B & W ENTERPRISES LLC	529 GRIDER FIELD LADD RD,PINE BLUFF 71601	CI	3.562	3.91	3.91
2	11-06-09	930-51629-000	B & W ENTERPRISES LLC	529 GRIDER FIELD LADD RD,PINE BLUFF 71601	CI	2.224	2.70	2.70
2	11-06-09	930-51630-000	CHARLES ANDERSON HOMES LLC	PO BOX 1835,PINE BLUFF 71613-1835	CI	1.003	0.99	0.99
2	11-06-09	930-51631-000	ARKANSAS MARKETERS INC	PO BOX 5483,PINE BLUFF 71611-5483	CI	1.01	1.01	1.01
2	11-06-09	930-51632-000	ARKANSAS MARKETERS INC	PO BOX 5483,PINE BLUFF 71611-5483	CV	1.005	1.00	1.00
2	11-06-09	930-51633-000	KELLY FUNERAL HOME INC	2704 COMMERCE CIR,PINE BLUFF 71601	CI	1.517	1.49	1.49
2	11-06-09	930-51634-000	HUGHES JAMES B & JON HENDERSHOT	PO BOX 15221,LITTLE ROCK 72231-5221	CI	1.126	1.15	1.15
2	11-06-09	931-50950-001	RED DOT STORAGE 66 (PINE BLUFF)	PO BOX 600,BOULDER 80306-0600	CI	4.965	4.66	4.66
2	11-06-09	931-50950-004	RED DOT STORAGE 66 (PINE BLUFF)	PO BOX 600,BOULDER 80306-0600	CI	0.79	0.79	0.79
2	11-06-09	931-50950-005	GREATER FIRST MISS BAPT CHURCH	PO BOX 5239,PINE BLUFF 71611-5239	AV	3.49	2.77	2.77
2	11-06-09	931-50950-006	B & W ENTERPRISES LLC	529 GRIDER FIELD LADD RD,PINE BLUFF 71601	AV	4.221	2.09	2.09
2	11-06-09	931-50951-000	COLEN CHARLES & TONYA	2510 E 10TH AVE,PINE BLUFF 71601	AV	1	1.08	1.08
2	11-06-09	931-50952-000	NEW DIRECTIONS MEDIA GROUP LLC	201 S 2ND ST,THORNTON 71660	CI	2.169	2.13	2.13
2	11-06-09	931-50954-000	REESE DOROTHY H	904 6TH ST,COLFAX 71417	AV	0.092	0.14	0.14
2	11-06-09	931-50955-000	HALL MIKE	PO BOX 6008,PINE BLUFF 71611	CI	0.15	0.16	0.16
2	11-06-09	931-50956-000	CARTER MARK	23201 I-30,BRYANT 72022	CA	0.22	0.22	0.22
2	11-06-09	931-50957-000	HALL MIKE	PO BOX 6008,PINE BLUFF 71611	AV	0.17	0.16	0.16
2	11-06-09	931-50958-000	HALL MIKE	PO BOX 6008,PINE BLUFF 71611	AV	0.29	0.29	0.29
2	11-06-09	931-50959-000	HALL MIKE	PO BOX 6008,PINE BLUFF 71611	AV	0.34	0.35	0.35
2	11-06-09	931-50960-000	DURBIN ENTERPRISES LLC	127 HAWTHORNE ST,HOT SPRINGS NATIONAL 71901	AV	0.17	0.18	0.18
2	11-06-09	931-50961-000	DURBIN ENTERPRISES LLC	127 HAWTHORNE ST,HOT SPRINGS NATIONAL 71901	AV	0.48	0.41	0.41
2	11-06-09	931-50962-000	HALL MIKE	PO BOX 6008,PINE BLUFF 71611	AV	0.2	0.19	0.19
2	11-06-09	931-50963-000	DURBIN ENTERPRISES LLC	127 HAWTHORNE ST,HOT SPRINGS NATIONAL 71901	AV	0.1	0.10	0.10
2	11-06-09	931-50964-000	CARTER MARK	23201 I-30,BRYANT 72022	AV	0.24	0.26	0.26
2	11-06-09	931-50965-000	SEATON CINDY ET AL	6202 S MULBERRY ST,PINE BLUFF 71603	AV	0.24	0.25	0.25
2	11-06-09	931-50966-000	DURBIN ENTERPRISES LLC	127 HAWTHORNE ST,HOT SPRINGS NATIONAL 71901	AV	0.24	0.26	0.26
2	11-06-09	931-50967-000	COLEN CHARLES & TONYA	2510 E 10TH AVE,PINE BLUFF 71601	AV	1.8	1.79	1.79
2	11-06-09	931-50968-000	COLEN CHARLES & TONYA	2510 E 10TH AVE,PINE BLUFF 71601	AV	1.87	1.84	1.84
2	11-06-09	931-50969-000	COLEN CHARLES & TONYA	2510 E 10TH AVE,PINE BLUFF 71601	AV	0.584	0.60	0.60
2	11-06-09	931-50970-000	COLEN CHARLES & TONYA	4319 S MAIN ST,PINE BLUFF 71601	AI	0.54	0.57	0.57
2	11-06-09	931-50971-000	COLEN CHARLES & TONYA	2510 E 10TH AVE,PINE BLUFF 71601	AV	0.584	0.58	0.58
2	11-06-09	931-50972-000	COLEN CHARLES & TONYA	2510 E 10TH AVE,PINE BLUFF 71601	AV	0.584	0.57	0.57
2	11-06-09	931-50973-000	COLEN CHARLES & TONYA	2510 E 10TH AVE,PINE BLUFF 71601	AV	0.584	0.52	0.52
2	11-06-09	931-50974-000	COLEN CHARLES & TONYA	2510 E 10TH AVE,PINE BLUFF 71601	AV	1.87	1.80	1.80
2	11-06-09	931-50975-000	COLEN CHARLES & TONYA	2510 E 10TH AVE,PINE BLUFF 71601	AV	0.45	0.48	0.48
2	11-06-09	931-50976-000	GOOD JOAN	1805 ESPLANADE APT C,NEW ORLEANS 70116	AV	1.42	1.29	1.29
2	11-06-09	931-50977-000	ARNOLD LEE A JR	PO BOX 6113,PINE BLUFF 71611-6113	AV	0.2	0.09	0.09
2	11-06-09	931-50979-000	BLUE COLLAR PROPERTY MANAGEMENT	460 GRANT 3525,SHERIDAN 72150	AI	0.75	0.75	0.75
2	11-06-09	931-50981-000	LJ & T PROPERTIES LLC	619 S MISSISSIPPI ST,PINE BLUFF 71601	AI	0.11	0.11	0.11
2	11-06-09	931-50982-000	WOOD KEELA	318 W 15TH AVE,PINE BLUFF 71601-5724	AV	0.14	0.15	0.15
2	11-06-09	931-50983-000	BARREN DEMETRIUS	2900 LANDRUM DR #228,ATLANTA 30311	AV	0.11	0.11	0.11



MAP PAGE	SECTION TOWNSHIP RANGE	PARCEL NUMBER	OWNER NAME	* OWNER ADDRESS	*TYPE	ASSESSOR ACRE	GIS ACRE	LEVEED ACRE
2	11-06-09	931-50985-000	FOWLER IRMA J	1420 E 6TH AVE,PINE BLUFF 71601	AI	0.2	0.20	0.20
2	11-06-09	931-50986-000	DEAN JESSIE MAE ET AL	821 HIGHWAY 54,PINE BLUFF 71603	AI	0.24	0.23	0.23
2	11-06-09	931-50987-000	DIANNE'S ADULT HEALTH DCC INC	601 S OHIO ST,PINE BLUFF 71601	CI	0.509	0.49	0.49
2	11-06-09	931-50987-001	SIMS RONALD ET AL	605 S OHIO ST,PINE BLUFF 71601	CV	0.078	0.08	0.08
2	11-06-09	931-50988-000	KNOWLES EBONY	610 S NEBRASKA ST,PINE BLUFF 71601	AI	0.2	0.18	0.18
2	11-06-09	931-50989-000	PETTIGREW ROSIE T	2404 W 37TH AVE,PINE BLUFF 71603	AI	0.2	0.22	0.22
2	11-06-09	931-50991-000	BYRD GILBERT & SHERI L	2340 GRIDERFIELD RD,PINE BLUFF 71601	AI	0.28	0.28	0.28
2	11-06-09	931-50992-000	BARNES ISAAC & WF	7806 HIGHWAY 79 ,SHERRILL 72152	AI	0.19	0.19	0.19
2	11-06-09	931-50993-000	BRAZEALE CORP	621 S OHIO ST,PINE BLUFF 71601	AV	0.18	0.19	0.19
2	11-06-09	931-50994-000	DUTREUIL KATHIE A & KAYVENA	22655 SW 54 WAY,BOCA RATON 33433	AV	0.22	0.22	0.22
2	11-06-09	931-50995-000	MULBERRY GROVE MISS BAPT CHURCH	719 S OHIO ST,PINE BLUFF 71601	ER	0.17	0.17	0.17
2	11-06-09	931-50996-000	MULBERRY GROVE MISS BAPT CHURCH	719 S OHIO ST,PINE BLUFF 71601	ER	0.15	0.15	0.15
2	11-06-09	931-50997-000	MULBERRY GROVE MISS BAPT CHURCH	719 S OHIO ST,PINE BLUFF 71601	ER	0.16	0.17	0.17
2	11-06-09	931-50998-000	JACKSON DOROTHY	718 S NEBRASKA ST,PINE BLUFF 71601	AI	0.17	0.16	0.16
2	11-06-09	931-50999-000	WHITE ROSIE L	716 S NEBRASKA ST,PINE BLUFF 71601	AI	0.14	0.15	0.15
2	11-06-09	931-51000-000	BYRD GILBERT & SHERRI L	2340 GRIDER FIELD RD,PINE BLUFF 71601	AI	0.3	0.30	0.30
2	11-06-09	931-51001-000	AMOS CHRISTINE S	1120 S FLORIDA ST,PINE BLUFF 71601	AV	0.27	0.27	0.27
2	11-06-09	931-51002-000	MORRIS CHARLES	1514 E 7TH AVE,PINE BLUFF 71601	AV	0.27	0.27	0.27
2	11-06-09	931-51003-000	STOKES MODICO	1514 E 7TH AVE,PINE BLUFF 71601	AI	0.19	0.19	0.19
2	11-06-09	931-51004-000	DUKE VERA S	1515 N LEMON ST APT 24,WYNNE 72396	AV	0.22	0.22	0.22
2	11-06-09	931-51005-000	WILSON LILLIE M	1502 E 7TH AVE,PINE BLUFF 71601	AI	0.19	0.19	0.19
2	11-06-09	931-51006-000	FLETCHER EDDIE D	711 S NEBRASKA ST,PINE BLUFF 71601	AI	0.07	0.07	0.07
2	11-06-09	931-51007-000	FLETCHER OTIS	713 S NEBRASKA ST,PINE BLUFF 71601	AI	0.16	0.15	0.15
2	11-06-09	931-51008-000	HUGGINS ARTHUR L & MAXINE	1507 E 8TH AVE,PINE BLUFF 71601	AV	0.16	0.16	0.16
2	11-06-09	931-51009-000	RUSSELL RODNEY L & DEANNE	4070 RUSSELL RD,KINGSLAND 71652	AI	0.16	0.16	0.16
2	11-06-09	931-51010-000	SNEED BETTY JEAN	1515 E 8TH AVE,PINE BLUFF 71601	AI	0.38	0.41	0.41
2	11-06-09	931-51011-000	WRIGHT EARNESTINE (BD)	1700 E 8TH AVE,PINE BLUFF 71601	AI	0.15	0.14	0.14
2	11-06-09	931-51012-000	SEVIER LIZZIE	2200 HIGHWAY 425,PINE BLUFF 71601	AV	0.17	0.17	0.17
2	11-06-09	931-51013-000	PARKER BEULAH REGINA (BD)	1504 E 11TH AVE,PINE BLUFF 71601	AI	0.49	0.55	0.55
2	11-06-09	931-51014-000	JINER ELISHA MAE	1100 S NEBRASKA ST,PINE BLUFF 71601-6107	AI	0.313	0.27	0.27
2	11-06-09	931-51015-000	MONK ROBERT L	1416 E 11TH AVE,PINE BLUFF 71601	AI	0.17	0.11	0.11
2	11-06-09	931-51016-000	MONK ROBERT L & PATRICIA A	1416 E 11TH AVE,PINE BLUFF 71601	AV	0.18	0.17	0.17
2	11-06-09	931-51017-000	LANGFORD JAMES V & DAWN K	290 LANGFORD LOOP,KINGSLAND 71652	CI	0.313	0.40	0.40
2	11-06-09	931-51018-000	WOMACK JAMES & WF	4321 S OLIVE ST # 40,PINE BLUFF 71603	CI	0.239	0.23	0.23
2	11-06-09	931-51020-000	SCALLION ROBERT H & WENDY L	8030 PRESIDENTS CIR,PINE BLUFF 71603	CI	0.172	0.17	0.17
2	11-06-09	931-51021-000	SCALLION ROBERT H & WENDY L	1209 S OHIO ST,PINE BLUFF 71601	CV	0.172	0.17	0.17
2	11-06-09	931-51022-000	HILL LEWIS & ALBERTA	700 E 29TH AVE,PINE BLUFF 71601	AV	0.85	0.17	0.17
2	11-06-09	931-51023-000	DALLARI RONNIE	1100 S OHIO ST,PINE BLUFF 71601	AV	0.504	0.50	0.50
2	11-06-09	931-51024-000	DALLARI RONNIE	1100 S OHIO ST,PINE BLUFF 71601	CV	0.093	0.10	0.10
2	11-06-09	931-51025-000	DALLARI RONNIE	1100 S OHIO ST,PINE BLUFF 71601	CV	0.172	0.17	0.17
2	11-06-09	931-51026-000	DALLARI RONNIE	1100 S OHIO ST,PINE BLUFF 71601	CI	0.65	0.76	0.67
2	11-06-09	931-51027-000	PINE BLUFF SCHOOL DIST #3	PO BOX 7678,PINE BLUFF 71611-7678	ES	10.36	10.10	10.10
2	11-06-09	931-51028-000	TRUSTEES BROADMOOR BAPTIST CH	1205 S WISCONSIN ST,PINE BLUFF 71601	ER	1.62	0.94	0.94
2	11-06-09	931-51038-000	V F W POST #4455	PO BOX 6455,PINE BLUFF 71611-6455	EC	3.56	1.86	1.82
2	11-06-09	931-51039-000	FREEMAN WALLACE B JR & ROBERT D	332 W JOHNSON ST,SHERIDAN 72150	CI	0.388	0.50	0.24
2	11-06-09	931-51051-000	MEEKS DANIEL	647 MC 6095,FLIPPIN 72634	CA	6.84	6.96	6.96
2	11-06-09	931-51051-001	MANDOS SERVICES LLC	45 WALNUT LN,HICKSVILLE 11801	CI	5.16	5.17	5.17
2	11-06-09	931-51052-000	JEFFERSON COUNTY (BEHIND POPE)	101 W BARRAQUE ST,PINE BLUFF 71601	EG	3.28	3.18	3.18



MAP PAGE	SECTION TOWNSHIP RANGE	PARCEL NUMBER	OWNER NAME	* OWNER ADDRESS	*TYPE	ASSESSOR ACRE	GIS ACRE	LEVEED ACRE
2	11-06-09	931-51053-000	P & M PARTNERSHIP	PO BOX 5098,PINE BLUFF 71611-5098	CI	2.03	2.06	2.06
2	11-06-09	931-51054-000	CARRINGTON ELECTRIC CO INC	PO BOX 1667,PINE BLUFF 71613-1667	CI	3.72	2.91	2.91
2	11-06-09	931-51055-000	WHITE RICHARD A	6229 MOR BAR HWY,EL DORADO 71730	CI	0.63	0.63	0.63
2	11-06-09	931-51056-000	PRITCHARD JERRY L	PO BOX 9011,PINE BLUFF 71611-9011	CI	0.92	0.92	0.92
2	11-06-09	931-51057-000	SAWYER THOMAS WAYNE & WF	1749 HARTWELL MANOR CV,COLLIERVILLE 38017	CI	3.53	3.72	3.72
2	11-06-09	931-51058-000	PINE BLUFF PLAZA LLC	2851 LAKEWOOD VILLAGE DR,NORTH LITTLE ROCK 72116	CI	0.41	0.39	0.39
2	11-06-09	931-51059-000	PINE BLUFF PLAZA LLC	2851 LAKEWOOD VILLAGE DR,NORTH LITTLE ROCK 72116	CI	3.13	2.97	2.97
2	11-06-09	931-51060-000	PINE BLUFF PLAZA LLC	2851 LAKEWOOD VILLAGE DR,NORTH LITTLE ROCK 72116	CI	8.32	8.24	8.24
2	11-06-09	931-51062-000	BELMONT SHOPPING CENTER INC	708 E 12TH ST,NORTH LITTLE ROCK 72114	CI	1.1	1.11	1.11
2	11-06-09	931-51063-000	BELMONT SHOPPING CENTER INC	708 E 12TH ST,NORTH LITTLE ROCK 72114	CI	1.1	1.07	1.07
2	11-06-09	931-51064-000	CHARLES ANDERSON HOMES LLC	PO BOX 1835,PINE BLUFF 71613-1835	CI	0.516	0.60	0.60
2	11-06-09	931-51065-000	MOTES JOHN THOMAS TRUSTEE	2500 E HARDIN,PINE BLUFF 71601	CI	1.836	1.90	1.90
2	11-06-09	931-51066-000	WOOLLEY PAUL M TRUSTEE ET AL	15338 HIGHWAY 84,BISMARCK 71929-6370	CI	1.37	1.73	1.73
2	11-06-09	931-51067-000	WOOLLEY-GANDY MOTORS INC	PO BOX 20130,WHITE HALL 71612-0130	CI	2.75	2.94	2.94
2	11-06-09	931-51068-000	PINE BLUFF CITY OF	200 E 8TH AVE,PINE BLUFF 71601	EG	3.22	3.24	3.24
2	11-06-09	931-51069-000	PRITCHARD JERRY	PO BOX 9011,PINE BLUFF 71611-9011	CI	1.95	2.23	2.23
2	11-06-09	931-51070-000	H & S PETROLEUM LLC	PO BOX 2605,PINE BLUFF 71613-2605	CI	0.8	0.85	0.85
2	11-06-09	931-51071-000	ELITE CONTRACTORS LLC	319 VAN DR SUITE HE9,JACKSON 38305	CI	0.887	1.00	1.00
2	11-06-09	931-51072-000	HAVERTY FURNITURE COMPANIES INC	191 PEACHTREE ST NE STE 1500,ATLANTA 30303-1924	CI	1.92	1.95	1.95
2	11-06-09	931-51073-000	HAVERTY FURNITURE COMPANIES INC	PO BOX 802206,DALLAS 75380-2206	CV	1.466	1.65	1.65
2	11-06-09	931-51074-001	MOTES JOHN THOMAS TRUSTEE	2500 E HARDIN,PINE BLUFF 71601	CI	0.76	1.06	1.06
2	11-06-09	931-51076-000	SHEPHERD PROPERTIES LLC	PO BOX 241,GOULD 71643-0241	CI	2.958	2.86	2.86
2	11-06-09	931-51078-000	DYNAMIC DEVELOPMENT INC	PO BOX 739,BENTONVILLE 72712-0739	CI	1	1.09	1.09
2	11-06-09	931-51080-000	BARZDA MARY	PO BOX 12167,ROANOKE 24023-2167	CM	1.96	1.76	1.76
2	11-06-09	931-51080-001	DEVKRUPA INC	2902 E HARDING AVE,PINE BLUFF 71601	CI	1.39	1.46	1.46
2	11-06-09	931-51081-000	BASS JAMES JR & LETSIE	3603 S MISSOURI ST,PINE BLUFF 71601	CI	0.53	0.54	0.54
2	12-06-09	001-08766-000	HALLMAN MICHAEL L	120 GRIDER FIELD LADD RD ,PINE BLUFF 71601	AV	86.22	83.14	83.14
2	12-06-09	001-08766-017	PLANTERS COTTON OIL MILL INC	2901 PLANTERS DR,PINE BLUFF 71601	AV	29.73	31.54	31.54
2	12-06-09	001-08766-018	HALLMAN MICHAEL	PO BOX 20310,WHITE HALL 71602-0310	AV	14.54	12.90	12.90
2	12-06-09	001-08778-000	ECONOMIC DEV ALLIANCE OF JEFF CO	510 S MAIN ST,PINE BLUFF 71601	AV	77.93	87.96	87.96
2	12-06-09	001-08778-001	ARK STATE HWY COMM	PO BOX 2261,LITTLE ROCK 72203-2261	EG	1.55	0.71	0.71
2	12-06-09	001-08778-002	CANNON CONTRACTING INC	6404 W BARRAQUE ST,PINE BLUFF 71602	AV	46.91	45.29	45.29
2	12-06-09	001-08778-003	ECONOMIC DEVELOPMENT ALLIANCE OF JEFF CO	510 S MAIN ST,PINE BLUFF 71601	AV	31.17	31.71	31.71
2	12-06-09	001-08780-000	HALLMAN MICHAEL L	120 GRIDER FIELD LADD RD ,PINE BLUFF 71601	AV	22.85	22.03	22.03
2	12-06-09	001-08780-001	HHH PETROLEUM LLC	PO BOX 2605,PINE BLUFF 71613-2605	AV	5.84	6.21	6.21
2	12-06-09	001-08780-003	ARK STATE HWY COMM	PO BOX 2261,LITTLE ROCK 72203-2261	EG	0.75	0.55	0.55
2	12-06-09	001-08780-004	ARK STATE HWY COMM	PO BOX 2261,LITTLE ROCK 72203-2261	EG	4.44	5.88	5.88
2	12-06-09	001-08780-008	ALL-H LLC	PO BOX 2605,PINE BLUFF 71613-2605	CI	8.26	8.30	8.30
2	12-06-09	001-08780-009	HALLMAN MICHAEL	PO BOX 20310,WHITE HALL 71612-0310	AV	14.16	15.88	15.88
2	12-06-09	001-08780-010	SMITHWICK-WEST-ROBERTS LTD PTNR	3612 S POPLAR ST,PINE BLUFF 71603	AV	15.48	14.45	14.45
2	12-06-09	001-08781-000	FULLERTON S B JR	416 S MYRTLE,WARREN 71671	AV	24.49	22.95	22.95
2	12-06-09	001-08781-001	ARK STATE HWY COMM	PO BOX 2261,LITTLE ROCK 72203-2261	EG	2.21	2.22	2.22
2	12-06-09	930-05767-000	RSK MANAGEMENT LLC	PO BOX 2250,BENTON 72018-2250	CI	3.486	3.79	3.79
2	12-06-09	930-05768-000	JOHNSON KENT PROPERTIES LLC	PO BOX 930,FORDYCE 71742-0930	CI	3.344	3.26	3.26
2	12-06-09	930-51550-000	ARC CAFEUSA001 LLC	2325 E CAMELBACK RD STE 1100,PHOENIX 85016	CI	1.1	1.26	1.26
2	12-06-09	930-52671-000	1911 CONSTRUCTION CO INC	PO BOX 1556,PINE BLUFF 71613-1556	CI	3.687	3.88	3.88
2	12-06-09	930-52672-000	PINE BLUFF COTTON BELT FED CR UN	1703 RIVER PINES BLVD,PINE BLUFF 71601	CI	3	2.97	2.97
2	12-06-09	930-52673-000	MJK PROPERTIES & MANAGEMENT LLC	3001 MARKET ST,PINE BLUFF 71601	CI	1.331	1.26	1.26



MAP PAGE	SECTION TOWNSHIP RANGE	PARCEL NUMBER	OWNER NAME	* OWNER ADDRESS	*TYPE	ASSESSOR ACRE	GIS ACRE	LEVEED ACRE
2	12-06-09	930-52674-000	JOHNSON VERLIN M & BILLIE J (BD)	PO BOX 930,FORDYCE 71742-0930	CI	0.746	0.77	0.77
2	12-06-09	930-52675-000	3CG LLC	PO BOX 8367,PINE BLUFF 71611-8367	CI	0.794	0.77	0.77
2	12-06-09	930-52676-000	LITTLE PINE HOSPITALITY LLC	3101 MARKET ST,PINE BLUFF 71601	CI	2.567	2.83	2.83
2	12-06-09	930-52677-000	D & A RENTALS LLC	103 WOODBERRY CT,CROSSETT 71635-0693	CI	0.869	0.70	0.70
2	12-06-09	930-52688-000	CARROLL-CARROLL INVESTMENTS INC	PO BOX 1014,FORREST CITY 72335-1014	CI	1.98	2.02	2.02
2	12-06-09	930-52689-000	CANNON O C & NANCY	2911 CLAUD RD,WHITE HALL 71602-8763	CV	7.77	7.54	7.54
2	12-06-09	930-64500-000	DILL HOSPITALITY - PB INC	122 S MAIN ST,PINE BLUFF 71601	CV	0.466	0.44	0.44
2	12-06-09	930-64500-001	SHREE SAI LODGING LLC	901 FAIRPARK BLVD,LITTLE ROCK 72204	CI	1.643	2.33	2.33
2	12-06-09	931-53584-000	ARK STATE HWY COMM	PO BOX 2261,LITTLE ROCK 72203-2261	EG	13.13	25.08	25.08
2	12-06-09	931-53585-000	ARKCO INC	PO BOX 7647,PINE BLUFF 71611-7647	II	5	5.97	5.97
2	12-06-09	931-53587-000	KELLEY MARSHALL	2704 COMMERCE CIR,PINE BLUFF 71601	AV	66.706	69.36	69.36
2	12-06-09	931-53587-001	RB SOLUTIONS INVESTMENTS LLC	225 TERRACE VIEW WAY,SENECA 29678	CV	0.08	0.14	0.14
2	12-06-09	931-53587-002	3CG LLC	PO BOX 8367,PINE BLUFF 71611-8367	CV	0.09	0.15	0.15
2	12-06-09	931-53589-000	BMA REVOLVING LOAN FUND INC	520 HIGHWAY 63,PINE BLUFF 71603	ER	2	2.20	2.20
2	12-06-09	931-53591-000	SOUTHERN DEVELOPMENT MISSISSIPPI	PO BOX 1207,PURVIS 39475-1207	CI	5	5.16	5.16
2	12-06-09	931-53592-000	PINE BLUFF CITY OF	200 E 8TH AVE,PINE BLUFF 71601	EG	0.516	0.52	0.52
2	12-06-09	931-53593-000	PINE BLUFF SCHOOL DIST #3	PO BOX 7678,PINE BLUFF 71611-7678	ES	29.49	27.97	27.97
2	12-06-09	931-53600-000	GODS WAY FELLOWSHIP M B C	117 MANSON RD APT 129,SHERWOOD 72120-3671	ER	4.585	4.62	4.62
2	12-06-09	931-53602-000	JEFFERSON OPPORTUNITIES LLC	2900 PERCY MACHIN DR,NORTH LITTLE ROCK 72114	CV	1.79	1.99	1.99
2	12-06-09	931-53602-001	HARDM HOTELS LLC	3104 MARKET ST,PINE BLUFF 71601	CI	2.11	2.60	2.60
2	12-06-09	931-53604-000	PINE BLUFF CITY OF	200 E 8TH AVE,PINE BLUFF 71601	EG	0.55	0.34	0.34
2	12-06-09	931-53605-000	HIXSON ROBERT L JR & WALTER A	PO BOX 816028,DALLAS 75381-6028	CV	8.324	9.20	9.20
2	12-06-09	931-53605-001	PB ARKANSAS HOLDINGS LLC	2439 KUSER RD,HAMILTON 08690	CI	1.76	1.76	1.76
2	12-06-09	931-53605-002	AEI NET LEASE PORTFOLIO III DST	30 7TH ST E SUITE 1300,ST PAUL 55101	CI	1.957	1.97	1.97
2	12-06-09	931-53605-003	ELITE INVESTMENTS LLC	1211 W COURT ST,PARAGOULD 72450	CV	1.616	1.64	1.64
2	12-06-09	931-53607-000	DRAR HOTELS LLC	2903 PINES MALL DR,PINE BLUFF 71601	CI	1.98	3.91	3.91
2	12-06-09	931-53607-001	DILLARD'S DOLLARS INC	4501 N BEACH ST,FORT WORTH 76137	CI	8.11	8.04	8.04
2	12-06-09	931-53607-002	VU JAMES, THUYTIEN, & JOHN	2718 SOUTHWEST PKY,WICHITA FALLS 76308	CI	5.19	5.16	5.16
2	12-06-09	931-53607-004	VU JAMES, THUYTIEN, & JOHN	2718 SOUTHWEST PKY,WICHITA FALLS 76308	CI	37.883	36.55	36.55
2	12-06-09	931-53607-006	PLANTERS COTTON OIL MILL INC	2901 PLANTERS DR,PINE BLUFF 71601	CI	9.97	10.21	10.21
2	12-06-09	931-53607-016	ARCP RL PORTFOLIO III LLC	PO BOX 6467,ORLANDO 32802-6467	CI	1.205	1.28	1.28
2	12-06-09	931-53607-017	REALTY INCOME PROPERTIES 22 LLC	11995 EL CAMINO REAL,SAN DIEGO 92130	CI	0.764	0.77	0.77
2	12-06-09	931-53607-019	BOHANNAN WOODROW M III & TINA	8109 HIGHWAY 63 S,PINE BLUFF 71603	AV	57.7	54.03	54.03
2	13-06-09	001-08782-000	ECONOMIC DEVELOPMENT ALLIANCE OF JEFFERSON CO	510 S MAIN ST,PINE BLUFF 71601	AV	13.24	13.52	13.52
2	13-06-09	930-43980-000	TROTTER REAL ESTATE LLC	3010 AUTO DR,PINE BLUFF 71601	CI	3	2.62	2.62
2	13-06-09	930-43981-002	TROTTER REAL ESTATE LLC	3010 AUTO DR,PINE BLUFF 71601	CV	1.996	1.75	1.75
2	13-06-09	930-43982-000	SMART PROPERTIES LLC	PO BOX 20130,WHITE HALL 71612-0130	CI	5.574	5.85	5.85
2	13-06-09	930-43983-000	GREENWAY EQUIPMENT INC	PO BOX 368,WEINER 72479-0368	CI	4.727	4.90	4.90
2	13-06-09	930-43984-000	GREENWAY ENTERPRISES INC	2301 MCLAIN ST,NEWPORT 72112-3655	CV	2	1.85	1.85
2	13-06-09	930-64504-000	TROTTER ESTATE /ROAD RUN #2840	1434 PIKE AVE,NORTH LITTLE ROCK 72114	CI	0.624	0.63	0.63
2	13-06-09	930-64505-000	RIAAAN HOTEL LLC	2809 PINES MALL DR,PINE BLUFF 71601	CI	1.28	1.53	1.53
2	13-06-09	930-64506-000	TROTTER ESTATE	PO BOX 5300,PINE BLUFF 71611-5300	CV	0.52	0.51	0.51
2	13-06-09	930-64507-000	TROTTER ESTATE	PO BOX 5300,PINE BLUFF 71611-5300	CV	1.199	1.17	1.17
2	13-06-09	930-64507-001	TROTTER REAL ESTATE LLC	PO BOX 5286,PINE BLUFF 71611-5286	CM	0.586	0.60	0.60
2	13-06-09	930-64508-000	TROTTER ESTATE	PO BOX 5300,PINE BLUFF 71611-5300	CV	1.91	1.99	1.99
2	13-06-09	931-56112-000	PENNEY J C PROPERTIES INC	PO BOX 45270,SALT LAKE CITY 84145-0270	CI	6.89	7.08	7.08
2	13-06-09	931-56112-001	TRAMLAW PINE BLUFF LLC	1011 CENTRE RD SUITE 310,WILMINGTON 19805	CI	7.92	8.38	8.38
2	14-06-09	931-58616-000	RANDOLPH OSA LEE ET AL	2009 S OHIO ST,PINE BLUFF 71601	AI	3.78	4.56	2.59



MAP PAGE	SECTION TOWNSHIP RANGE	PARCEL NUMBER	OWNER NAME	* OWNER ADDRESS	*TYPE	ASSESSOR ACRE	GIS ACRE	LEVEED ACRE
2	15-06-09	930-37255-000	BECKWITH RICHARD	1734 HIGHWAY 314,PLAINVIEW 72857	RV	0	0.28	0.25
2	15-06-09	930-37256-000	NECHAY VITALIY	5767 SUMMIT DR,ROCKLIN 95755-4172	RV	0	1.01	1.01
2	15-06-09	931-61122-004	WISDOM FOUR LLC	470 STREETS RUN RD STE 300,PITTSBURGH 15236	PS	2.98	2.91	1.28
2	15-06-09	931-61126-000	BROWN KENNETH C	1403 S UTAH ST,PINE BLUFF 71601	AV	2.83	2.93	0.59
2	15-06-09	931-61128-000	LATTING QUEEN	PO BOX 367,LAWNDALE 90260-0367	AV	0.83	0.69	0.69
2	15-06-09	931-61129-000	WISE ROOSEVELT JR ET AL		AV	0.15	0.14	0.08
2	15-06-09	931-61129-001	WISE ROOSEVELT ET AL	4531 RED CEDAR CV SW,LILBURN 30047	AV	0.12	0.12	0.08
2	15-06-09	931-61130-000	WILKERSON JAMES JR	951 KINGSWOOD EST,PINE BLUFF 71603	AV	0.28	0.27	0.10
2	15-06-09	931-61131-000	MCCARTER RODNEY JR ET AL	1113 E 24TH AVE,PINE BLUFF 71601	AI	1.5	1.28	0.82
2	15-06-09	931-61132-000	SCOTT LINDA	1111 E 24TH AVE,PINE BLUFF 71601	AI	1.2	1.23	0.75
2	15-06-09	931-61135-000	HARRISON LEANNE	1114 E 24TH AVE,PINE BLUFF 71601	AI	1.22	1.26	0.73
2	18-06-08	001-08467-000	R AND C LAND DEVELOPING CO	2301 W 26TH AVE,PINE BLUFF 71603	AV	26.16	41.60	41.60
2	18-06-08	001-08468-002	SMITH ROY D LLC	5036 BOBO RD,PINE BLUFF 71603	AV	36.8	36.46	36.46
2	32-05-09	930-48401-000	OK LAND TRUST	PO BOX 881655,PORT SAINT LUCIE 34988-1655	RV	0	0.35	0.07
2	32-05-09	930-48402-000	ARK STATE HWY COMM	PO BOX 2261,LITTLE ROCK 72203-2261	EG	0	0.08	0.01
2	32-05-09	930-48403-000	OK LAND TRUST	PO BOX 881655,PORT SAINT LUCIE 34988-1655	RV	0	0.42	0.04
2	32-05-09	930-48404-000	BAIL BOND FINANCING INC	PO BOX 1250,PINE BLUFF 71613-1250	RV	0	0.42	0.38
2	32-05-09	930-48407-000	BAIL BOND FINANCING INC	PO BOX 1250,PINE BLUFF 71613-1250	CV	0.389	0.39	0.38
2	32-05-09	930-48408-000	ARK STATE HWY COMM	PO BOX 2261,LITTLE ROCK 72203-2261	EG	0	0.04	0.03
2	32-05-09	930-48412-000	PASKEL MARY J	621 E 2ND AVE,PINE BLUFF 71601	RV	0	0.19	0.11
2	32-05-09	930-48413-000	HAWKINS DARNELL F	PO BOX 8741,PINE BLUFF 71611-8741	RV	0	0.19	0.15
2	32-05-09	930-48414-000	HAWKINS DARNELL F	PO BOX 8741,PINE BLUFF 71611-8741	RV	0	0.14	0.11
2	32-05-09	930-48415-000	FREEMAN PEARLIE M	603 E 2ND AVE,PINE BLUFF 71601	RI	0	0.14	0.11
2	32-05-09	930-48416-000	BAIL BOND FINANCING INC	PO BOX 1250,PINE BLUFF 71613-1250	RI	0	0.14	0.11
2	32-05-09	930-48417-000	AMAZING RESTORATIONS LLC	27 LONGMEADOW,PINE BLUFF 71603	RV	0	0.37	0.37
2	32-05-09	930-48418-000	MANN CAROLYN	6206 WORMACK ST,PINE BLUFF 71602	RI	0	0.18	0.18
2	32-05-09	930-48419-000	OGDEN JOY	302 VERNE ST,PINE BLUFF 71602	RV	0	0.18	0.18
2	32-05-09	930-48420-000	MOORE THOMAS D	618 E 2ND AVE,PINE BLUFF 71601	RV	0	0.22	0.22
2	32-05-09	930-48421-000	KAYE LAND TRUST	PO BOX 881655,PORT SAINT LUCIE 34988-1655	II	0.438	0.43	0.43
2	32-05-09	930-48422-000	WESTMORELAND CLIFTON	3406 W HEPBURN ST,PINE BLUFF 71603-2534	II	0.17	0.17	0.17
2	32-05-09	930-48423-000	AMAZING RESTORATIONS LLC	27 LONGMEADOW,PINE BLUFF 71603	II	0.361	0.36	0.31
2	32-05-09	930-48426-000	AMAZING RESTORATIONS LLC	27 LONGMEADOW,PINE BLUFF 71603	II	0.742	0.74	0.42
2	32-05-09	930-48530-000	HIXSON LUMBER SALES INC	PO BOX 816028,DALLAS 75381-6028	IV	0.228	0.24	0.14
2	32-05-09	930-48531-000	HIXSON LUMBER SALES INC	PO BOX 816028,DALLAS 75381-6028	IV	0.212	0.22	0.22
2	33-05-09	930-52592-000	THERE IS HOPE COIG INC	PO BOX 5499,PINE BLUFF 71611-5499	ER	0	0.34	0.32
2	33-05-09	930-52593-000	THERE IS HOPE CHURCH OF GOD INC	PO BOX 5499,PINE BLUFF 71611-5499	ER	0.335	0.34	0.30
2	33-05-09	930-52594-000	THERE IS HOPE CHURCH OF GOD INC	PO BOX 5499,PINE BLUFF 71611-5499	ER	0	0.17	0.15
2	33-05-09	930-52595-000	ARK STATE HWY COMM	PO BOX 2261,LITTLE ROCK 72203-2261	EG	0	0.15	0.14
2	33-05-09	930-52596-000	ARK STATE HWY COMM	PO BOX 2261,LITTLE ROCK 72203-2261	EG	0	0.02	0.00
2	33-05-09	931-21637-000	PINE BLUFF SAND & GRAVEL CO	PO BOX 7008,PINE BLUFF 71611-7008	CA	1.92	1.37	0.19
2	34-05-09	931-24162-000	LET INDUSTRIES GROUP LTD	101 S BEECH ST,PINE BLUFF 71601	CA	7.235	7.55	7.55
2	34-05-09	931-24163-000	PRODUCERS RICE MILL INC	PO BOX 1248,STUTTGART 72160-1248	II	4.62	4.61	4.61
2	34-05-09	931-24165-000	LET INDUSTRIES GROUP LTD	101 S BEECH ST,PINE BLUFF 71601	II	6.667	6.88	6.88
2	34-05-09	931-24178-000	PINE BLUFF SAND & GRAVEL CO	PO BOX 7008,PINE BLUFF 71611-7008	AV	11.83	10.93	0.95
2	34-05-09	931-24190-000	PINE BLUFF SAND & GRAVEL CO	PO BOX 7008,PINE BLUFF 71611-7008	AV	11.17	11.56	11.16
2	34-05-09	931-24191-000	PRODUCERS RICE MILL INC	PO BOX 461,STUTTGART 72160-0461	IV	0.38	0.39	0.39
2	34-05-09	931-24192-000	PRODUCERS RICE MILL INC	PO BOX 461,STUTTGART 72160-0461	AV	5.613	5.23	5.23
2	35-05-09	001-05566-000	EVERGREEN PACKAGING INC	PO BOX 7069,PINE BLUFF 71611-7069	AV	405.56	450.04	440.52



MAP PAGE	SECTION TOWNSHIP RANGE	PARCEL NUMBER	OWNER NAME	* OWNER ADDRESS	*TYPE	ASSESSOR ACRE	GIS ACRE	LEVEED ACRE
3	04-06-08	001-08375-000	EVERGREEN PACKAGING INC	PO BOX 7069,PINE BLUFF 71611-7069	AV	31.8	26.13	26.13
3	05-06-08	001-08376-000	EVERGREEN PACKAGING INC	PO BOX 7069,PINE BLUFF 71611-7069	AV	28.6	24.69	24.69
3	05-06-08	001-08377-000	MISSOURI PACIFIC RR CO	1700 FARNAM ST 10TH FLOOR S,OMAHA 68102-2010	PS	0	1.06	1.06
3	05-06-08	001-08378-000	JP LAND COMPANY OF AR LLC	10 COLONY CV,WHITE HALL 71602	AV	6	14.12	14.12
3	05-06-08	001-08378-001	ARK STATE HWY COMM	PO BOX 2261,LITTLE ROCK 72203-2261	EG	1	1.83	1.83
3	06-06-08	001-08379-000	HALLMAN MICHAEL L	120 GRIDER FIELD LADD RD ,PINE BLUFF 71601	AV	46.45	54.22	54.22
3	06-06-08	001-08380-000	MISSOURI PACIFIC RR CO	1700 FARNAM ST 10TH FLOOR S,OMAHA 68102-2010	PS	0	8.83	8.83
3	07-06-08	001-08381-000	BALLENGER ENTERPRISES INC	407 OSBORN RD,PINE BLUFF 71601	AV	210.03	204.07	204.07
3	07-06-08	001-08382-000	HALLMAN MICHAEL L	120 GRIDER FIELD LADD RD ,PINE BLUFF 71601	AV	39.7	36.99	36.99
3	07-06-08	001-08386-001	CANCO INC	PO BOX 20666,WHITE HALL 71612-0666	AV	21.09	20.90	20.90
3	07-06-08	001-08386-003	CANNON O C & NANCY	2911 CLAUD RD,WHITE HALL 71602	AV	57.8	61.11	61.11
3	07-06-08	001-08386-004	ARK STATE HWY COMM	PO BOX 2261,LITTLE ROCK 72203-2261	EG	0	8.52	8.52
3	07-06-08	001-08386-006	SMITH ROY D LLC	5036 BOBO RD,PINE BLUFF 71603	CG	80.52	78.16	78.16
3	08-06-08	001-08387-000	EVERGREEN PACKAGING INC	PO BOX 7069,PINE BLUFF 71611-7069	AV	26.7	35.22	35.22
3	08-06-08	001-08388-000	JP LAND COMPANY OF AR LLC	10 COLONY CV,WHITE HALL 71602	AV	54.46	54.01	54.01
3	08-06-08	001-08388-002	UNION PACIFIC RAILROAD COMPANY	1400 DOUGLAS ST STOP 1690,OMAHA 68179	AV	0.07	0.07	0.07
3	08-06-08	001-08389-000	EVERGREEN PACKAGING INC	PO BOX 7069,PINE BLUFF 71611-7069	AV	77.8	68.90	68.90
3	08-06-08	001-08390-000	JP LAND COMPANY OF AR LLC	10 COLONY CV,WHITE HALL 71602	AV	186.29	184.89	184.89
3	08-06-08	001-08390-001	ARK STATE HWY COMM	PO BOX 2261,LITTLE ROCK 72203-2261	EG	0	12.99	12.99
3	08-06-08	001-08391-000	JP LAND COMPANY OF AR LLC	10 COLONY CV,WHITE HALL 71602	AM	40	39.28	39.28
3	08-06-08	001-08393-000	JP LAND COMPANY OF AR LLC	10 COLONY CV,WHITE HALL 71602	AV	80	79.80	79.80
3	08-06-08	001-08394-000	JP LAND COMPANY OF AR LLC	10 COLONY CV,WHITE HALL 71602	AV	160	160.34	160.34
3	08-06-08	001-08395-000	MISSOURI PACIFIC RR CO	1700 FARNAM ST 10TH FLOOR S,OMAHA 68102-2010	PS	0	2.31	2.31
3	09-06-08	001-08396-000	EVERGREEN PACKAGING INC	PO BOX 7069,PINE BLUFF 71611-7069	AV	0.73	0.94	0.94
3	09-06-08	001-08397-000	JP LAND COMPANY OF AR LLC	10 COLONY CV,WHITE HALL 71602	AV	269	276.13	276.13
3	09-06-08	001-08397-001	JP LAND COMPANY OF AR LLC	10 COLONY CV ,WHITE HALL 71602	AV	17	23.49	23.49
3	09-06-08	001-08398-000	JP LAND COMPANY OF AR LLC	10 COLONY CV ,WHITE HALL 71602	AV	70.7	72.04	72.04
3	09-06-08	001-08398-001	JP LAND COMPANY OF AR LLC	10 COLONY CV,WHITE HALL 71602	AV	9.3	12.38	12.38
3	09-06-08	001-08399-000	MISSOURI PACIFIC RR CO	1700 FARNAM ST 10TH FLOOR S,OMAHA 68102-2010	PS	0	6.06	6.06
3	09-06-08	001-08399-001	EVERGREEN PACKAGING INC	PO BOX 7069,PINE BLUFF 71611-7069	IG	263.27	249.64	249.64
3	10-06-08	001-08404-001	EVERGREEN PACKAGING INC	919 CONGRESS AVE STE 1450,AUSTIN 78701	PS	12.75	12.37	12.37
3	18-06-08	001-08466-002	CANNON O C ET AL	2911 CLAUD RD,WHITE HALL 71602	AV	35.5	37.95	37.95
3	25-05-09	001-05349-000	EVERGREEN PACKAGING INC	PO BOX 7069,PINE BLUFF 71611-7069	AM	289.69	296.91	296.91
3	30-05-08	001-05012-000	EVERGREEN PACKAGING INC	PO BOX 7069,PINE BLUFF 71611-7069	AV	448.94	434.74	323.25
3	30-05-08	001-05012-003	ARK STATE HWY COMM	PO BOX 2261,LITTLE ROCK 72203-2261	EG	0	20.66	20.66
3	31-05-08	001-05016-000	EVERGREEN PACKAGING INC	PO BOX 7069,PINE BLUFF 71611-7069	AV	5.6	10.09	2.89
3	31-05-08	001-05017-000	LEVEE R OF W		EG	0	3.92	3.92
3	31-05-08	001-05018-000	EVERGREEN PACKAGING INC	PO BOX 7069,PINE BLUFF 71611-7069	AV	714.47	718.93	718.93
3	32-05-08	001-05024-000	EVERGREEN PACKAGING INC	PO BOX 7069,PINE BLUFF 71611-7069	AV	10.3	9.61	9.61
3	36-05-09	001-05572-000	MISSOURI PACIFIC RR CO	1700 FARNAM ST 10TH FLOOR S,OMAHA 68102-2010	PS	0	11.75	11.75
3	36-05-09	001-05573-000	EVERGREEN PACKAGING INC	PO BOX 7069,PINE BLUFF 71611-7069	IG	621.9	607.35	607.35
3	36-05-09	001-05573-001	ARK STATE HWY COMM	PO BOX 2261,LITTLE ROCK 72203-2261	EG	2.4	2.75	2.75
4	03-06-08	001-08374-000	EVERGREEN PACKAGING INC	PO BOX 7069,PINE BLUFF 71611-7069	AV	9.23	9.77	2.86
4	10-06-08	001-08400-000	RUGGERI DAVID FARMS INC	8223 ATKINS LAKE RD,PINE BLUFF 71601	AM	210.93	187.15	187.15
4	10-06-08	001-08400-002	RESOURCE MANAGEMENT OF AR INC	PO BOX 8727,PINE BLUFF 71611-8727	CI	6.7	6.69	6.69
4	10-06-08	001-08400-003	RESOURCE MANAGEMENT OF AR INC	PO BOX 8727,PINE BLUFF 71611-8727	CA	1.95	2.02	2.02
4	10-06-08	001-08400-004	RESOURCE MANAGEMENT OF AR INC	PO BOX 8727,PINE BLUFF 71611-8727	CA	1.35	1.14	1.14
4	10-06-08	001-08400-005	RESOURCE MANAGEMENT OF AR INC	PO BOX 8727,PINE BLUFF 71611-8727	CA	11.1	12.19	12.19



MAP PAGE	SECTION TOWNSHIP RANGE	PARCEL NUMBER	OWNER NAME	* OWNER ADDRESS	*TYPE	ASSESSOR ACRE	GIS ACRE	LEVEED ACRE
4	10-06-08	001-08400-006	MURREL DAVID A	10326 EMERALD PINE ST,HOUSTON 77070	AI	0.82	1.76	1.76
4	10-06-08	001-08400-007	RESOURCE MANAGEMENT OF AR INC	PO BOX 8727,PINE BLUFF 71611-8727	CG	48.97	49.11	49.11
4	10-06-08	001-08401-000	LEVEE R OF W LAMBERT THEOLA S		EG	0	3.25	0.53
4	10-06-08	001-08402-000	GENERAL CHEMICAL LLC	90 E HALSEY RD,PARSIPPANY 07054	CG	10	10.60	10.60
4	10-06-08	001-08403-000	RESOURCE MANAGEMENT OF AR INC	PO BOX 8727,PINE BLUFF 71611-8727	CG	5.33	5.73	5.73
4	10-06-08	001-08404-000	EVERGREEN PACKAGING INC	PO BOX 7069,PINE BLUFF 71611-7069	AV	202.25	194.83	193.67
4	10-06-08	001-08405-000	JP LAND COMPANY OF AR LLC	10 COLONY CV,WHITE HALL 71602	AV	25	19.38	19.38
4	10-06-08	001-08406-000	JP LAND COMPANY OF AR LLC	10 COLONY CV ,WHITE HALL 71602	AV	80	81.15	81.15
4	10-06-08	001-08407-000	MISSOURI PACIFIC RR CO	1700 FARNAM ST 10TH FLOOR S,OMAHA 68102-2010	PS	0	2.56	2.56
4	10-06-08	001-08408-000	RUGGERI DAVID FARMS INC	8223 ATKINS LAKE RD,PINE BLUFF 71601	AV	20.4	9.31	3.28
4	11-06-08	001-08409-000	ATKINS LAKE PROPERTIES LLC	PO BOX 8068,PINE BLUFF 71611-8068	AV	187.9	229.39	209.88
4	11-06-08	001-08410-000	LEVEE R OF W		EG	0	10.85	4.38
4	11-06-08	001-08412-000	ATKINS LAKE PROPERTIES LLC	PO BOX 8068,PINE BLUFF 71611-8068	AV	93.48	110.15	110.15
4	11-06-08	001-08413-000	LEVEE R OF W DANAHER M TR		EG	0	12.98	1.80
4	11-06-08	001-08414-000	RUGGERI DAVID FARMS INC	8223 ATKINS LAKE RD,PINE BLUFF 71601	AM	262.94	144.30	140.84
4	11-06-08	001-08414-001	MASSANELLI KENNETH R & JANICE M	6039 STRATTON DR,PINE BLUFF 71601	AI	2.11	2.43	2.43
4	11-06-08	001-08415-000	CATHCART ROBERT & GEACHITA D	6011 STRATTON DR,PINE BLUFF 71601	AI	0.7	0.70	0.70
4	11-06-08	001-08416-000	CLAYTON JAMES E & WF	6015 STRATTON DR,PINE BLUFF 71601	AI	0.69	0.89	0.89
4	11-06-08	001-08417-000	HOUSETON FRANKLIN D & CHRISTINE	6023 STRATTON DR,PINE BLUFF 71601	AI	0.75	0.85	0.85
4	11-06-08	001-08418-000	SCALLION CHARLES R JR & KARREN L	6027 STRATTON DR,PINE BLUFF 71601	AI	0.75	36.92	0.66
4	11-06-08	001-08419-000	BELVEDRESI JAMES J & BETTY R TR	6026 STRATTON DR,PINE BLUFF 71601	AI	0.68	0.60	0.60
4	11-06-08	001-08420-000	CLAYTON JAMES E & WF	6019 STRATTON DR,PINE BLUFF 71601	AI	0.71	0.52	0.52
4	11-06-08	001-08421-000	DAUGHERTY W K JR & WF	6030 STRATTON DR,PINE BLUFF 71601	AI	0.54	0.78	0.78
4	11-06-08	001-08422-000	COSTELLO PATRICK JUSTIN	6031 STRATTON DR,PINE BLUFF 71601	AI	0.75	0.80	0.80
4	11-06-08	001-08423-000	COSTELLO PATRICK JUSTIN	6031 STRATTON DR,PINE BLUFF 71601	AI	0.75	0.87	0.87
4	11-06-08	001-08424-000	CHANCE NANCY CATHERINE	6034 STRATTON DR,PINE BLUFF 71601	AI	0.75	0.90	0.90
4	12-06-08	001-08427-000	LEVEE R OF W		EG	0	21.98	13.21
4	12-06-08	001-08428-000	ATKINS LAKE PROPERTIES LLC	PO BOX 8068,PINE BLUFF 71611-8068	AV	525.579	520.60	293.12
4	12-06-08	001-08428-002	FAULKNER CLYDE L	7115 ATKINS LAKE RD,PINE BLUFF 71601	AI	0.62	0.63	0.63
4	12-06-08	001-08429-000	WARD NEAL & DEBBIE D	272 C A HOLLAND RD,QUITMAN 72131	AV	67.83	70.57	66.36
4	12-06-08	001-08430-000	LEVEE R OF W		EG	0	7.26	2.56
4	12-06-08	001-08431-000	SPENCER RODNEY M	7119 ATKINS LAKE RD,PINE BLUFF 71601	AI	0.27	0.29	0.29
4	14-06-08	001-08440-000	MCENTIRE'S ATKINS LAKE CORP	6205 ATKINS LAKE RD,PINE BLUFF 71601	AI	48	43.41	43.41
4	15-06-08	001-08443-000	AURELI RICHARD LOUIS & ANTHONY J	8223 MORGAN RD,MABELVALE 72103	AV	30.5	30.20	30.20
4	15-06-08	001-08444-000	GROSS ELLIS JAMES & LOUISE (BD) ET AL	5824 ATKINS LAKE RD,PINE BLUFF 71601	AI	0.6	0.72	0.72
4	15-06-08	001-08445-000	GROSS ELLIS JAMES & LOUISE (BD) ET AL	5824 ATKINS LAKE RD,PINE BLUFF 71601	AM	87.87	86.19	86.19
4	15-06-08	001-08445-001	AURELI GLORIA A (BD)	5712 ATKINS LAKE RD,PINE BLUFF 71601	AI	1.03	0.92	0.92
4	15-06-08	001-08446-000	AURELI RICHARD LOUIS	8223 MORGAN RD,MABELVALE 72103	AI	0.5	0.55	0.55
4	15-06-08	001-08447-000	FARM BROTHERS FLYERS A LLC	PO BOX 639,GOULD 71643-0639	CG	24.92	22.49	22.49
4	15-06-08	001-08447-001	MYHAND MICHAEL L TRUSTEE	PO BOX 21604,WHITE HALL 71612-1604	AI	1.5	1.71	1.71
4	15-06-08	001-08448-000	WELLS ALLEN & JENNIFER	5618 ATKINS LAKE RD,PINE BLUFF 71601	AI	0.58	0.66	0.66
4	15-06-08	001-08449-000	AMICK RICHARD FRED & PATSY G (BD)	162 BRIDGET LN,HOT SPRINGS 71913	AM	3	3.20	3.20
4	15-06-08	001-08450-000	AMICK FRED & WF	162 BRIDGET LN,HOT SPRINGS 71913	AV	2.09	2.06	2.06
4	15-06-08	001-08450-001	HALLER MARCUS LEE	723 CELIA RD,PINE BLUFF 71601	AI	0.48	0.45	0.45
4	15-06-08	001-08450-002	DOOLIN HOWARD & HELEN	801 CELIA RD,PINE BLUFF 71601	AI	0.48	0.49	0.49
4	15-06-08	001-08451-000	HALLER JULIAN SLADE	723 CELIA RD,PINE BLUFF 71601	AI	0.48	0.56	0.56
4	15-06-08	001-08452-000	BARNETT JERMELL D	715 CELIA RD,PINE BLUFF 71601	AI	0.47	0.52	0.52
4	15-06-08	001-08453-000	WISE LAURA L	611 CELIA RD,PINE BLUFF 71601	AI	2	1.96	1.96



MAP PAGE	SECTION TOWNSHIP RANGE	PARCEL NUMBER	OWNER NAME	* OWNER ADDRESS	*TYPE	ASSESSOR ACRE	GIS ACRE	LEVEED ACRE
4	32-05-08	001-05020-000	EVERGREEN PACKAGING INC	PO BOX 7069,PINE BLUFF 71611-7069	AV	469	389.80	98.02
5	06-06-07	001-08122-000	LEVEE R OF W		EG	0	2.26	1.09
5	06-06-07	001-08123-000	MADDING	1618 MORGAN RD,ALTHEIMER 72004	AV	36	7.60	7.60
5	06-06-07	001-08124-000	MADDING	1618 MORGAN RD,ALTHEIMER 72004	AV	38.45	20.75	20.75
5	06-06-07	001-08125-000	MADDING	1618 MORGAN RD,ALTHEIMER 72004	AV	27.6	5.00	5.00
5	07-06-07	001-08129-000	MOORE LEE TRUSTEE	PO BOX 1788,FAYETTEVILLE 72702-1788	AV	67.79	43.49	22.24
5	25-05-08	001-04981-000	SMART TERE H	1618 MORGAN RD,ALTHEIMER 72004	AI	1216.83	1,214.83	1,188.70
5	26-05-08	001-04982-000	LAKE DICK LAND CO LTD PTNR LLLP	1618 MORGAN RD,ALTHEIMER 72004	AV	390.6	395.75	369.36
5	26-05-08	001-04982-001	SMART FELIX G V	1618 MORGAN RD,ALTHEIMER 72004	AM	7.47	8.11	8.11
5	30-05-07	001-04724-000	GENERAL ATOMIC TECHNOLOGIES CO	PO BOX 85608,SAN DIEGO 92138-5608	AV	736	729.59	729.59
5	31-05-07	001-04725-000	GENERAL ATOMIC TECHNOLOGIES CO	PO BOX 85608,SAN DIEGO 92138-5608	AV	501.95	503.92	503.92
5	31-05-07	001-04726-000	MADDING	1618 MORGAN RD,ALTHEIMER 72004	AV	26.6	20.99	20.99
5	31-05-07	001-04727-000	MADDING	1618 MORGAN RD,ALTHEIMER 72004	AV	80	79.81	79.81
5	31-05-07	001-04728-000	MADDING	1618 MORGAN RD,ALTHEIMER 72004	AV	80	79.06	79.06
5	31-05-07	001-04729-000	MADDING	1618 MORGAN RD,ALTHEIMER 72004	AV	17.59	17.23	17.23
5	31-05-07	001-04730-000	MADDING	1618 MORGAN RD,ALTHEIMER 72004	AV	2.2	2.10	2.10
5	31-05-07	001-04731-000	MADDING	1618 MORGAN RD,ALTHEIMER 72004	AV	8.62	8.72	8.72
5	31-05-07	001-04732-000	MADDING	1618 MORGAN RD,ALTHEIMER 72004	AV	11.94	10.00	10.00
5	31-05-07	001-04733-000	MADDING	1618 MORGAN RD,ALTHEIMER 72004	AV	0.56	0.69	0.69
5	31-05-07	001-04733-003	MADDING	1618 MORGAN RD,ALTHEIMER 72004	AV	2.44	2.78	2.78
5	35-05-08	001-05061-000	LAKE DICK LAND CO LTD PTNR LLLP	1618 MORGAN RD,ALTHEIMER 72004	AV	233	244.90	48.45
5	35-05-08	001-05064-000	MADDING	1618 MORGAN RD,ALTHEIMER 72004	AI	47.55	38.55	8.73
5	36-05-08	001-05065-000	MADDING	1618 MORGAN RD,ALTHEIMER 72004	AI	584	589.65	576.33
5	36-05-08	001-05066-000	MADDING	1618 MORGAN RD,ALTHEIMER 72004	AV	40	41.78	41.78
5	36-05-08	001-05067-000	MADDING	1618 MORGAN RD,ALTHEIMER 72004	AV	15	16.45	16.45
6	03-06-07	001-08105-000	CORNERSTONE FARM & GIN CO	PO BOX 7008,PINE BLUFF 71611-7008	AV	150.25	146.89	146.89
6	03-06-07	001-08106-000	CORNERSTONE FARM & GIN CO	PO BOX 7008,PINE BLUFF 71611-7008	AV	0.68	0.72	0.72
6	03-06-07	001-08107-000	CORNERSTONE FARM AND GIN COMPANY	PO BOX 7008,PINE BLUFF 71611-7008	AV	1.32	1.26	1.26
6	03-06-07	001-08108-000	MIDWEST OILSEEDS INC	22555 LAREDO TRAIL,ADEL 50003	AV	7	5.71	5.71
6	04-06-07	001-08113-000	CORNERSTONE FARM & GIN CO	PO BOX 7008,PINE BLUFF 71611-7008	AV	238	240.92	240.92
6	04-06-07	001-08114-000	CORNERSTONE FARM & GIN CO	PO BOX 7008,PINE BLUFF 71611-7008	AV	2	2.04	2.04
6	04-06-07	001-08115-000	CORNERSTONE FARM & GIN CO	PO BOX 7008,PINE BLUFF 71611-7008	AV	79.12	78.53	78.53
6	04-06-07	001-08116-000	TAYLOR ANTHONY B BISHOP OF LR	PO BOX 7239,LITTLE ROCK 72217-7239	EB	0.88	1.42	1.42
6	05-06-07	001-08118-000	GENERAL ATOMIC TECHNOLOGIES CORP	PO BOX 85608,SAN DIEGO 92138-5608	AV	237.05	248.87	248.86
6	05-06-07	001-08119-000	LEVEE R OF W		EG	1	2.87	1.93
6	06-06-07	001-08121-000	GENERAL ATOMIC TECHNOLOGIES CORP	PO BOX 85608,SAN DIEGO 92138-5608	AV	51	40.32	40.31
6	28-05-07	001-04720-000	KINGS BAYOU LAND CO	PO BOX 7008,PINE BLUFF 71611-7008	AV	320	325.88	325.88
6	28-05-07	001-04721-000	GENERAL ATOMIC TECHNOLOGIES CO	PO BOX 85608,SAN DIEGO 92138-5608	AV	240	240.20	240.20
6	28-05-07	001-04722-000	GENERAL ATOMIC TECHNOLOGIES CO	PO BOX 85608,SAN DIEGO 92138-5608	AV	80	80.31	80.31
6	29-05-07	001-04723-000	GENERAL ATOMIC TECHNOLOGIES CO	PO BOX 85608,SAN DIEGO 92138-5608	AV	640	636.87	636.87
6	32-05-07	001-04734-000	GENERAL ATOMIC TECHNOLOGIES CO	PO BOX 85608,SAN DIEGO 92138-5608	AV	630	622.91	622.91
6	32-05-07	001-04735-000	GENERAL ATOMIC TECHNOLOGIES CO	PO BOX 85608,SAN DIEGO 92138-5608	AV	10	10.34	10.34
6	33-05-07	001-04736-000	KINGS BAYOU LAND CO	PO BOX 7008,PINE BLUFF 71611-7008	AI	305	299.86	299.86
6	33-05-07	001-04737-000	GENERAL ATOMIC TECHNOLOGIES CO	PO BOX 85608,SAN DIEGO 92138-5608	AI	320	320.60	320.60
6	33-05-07	001-04738-000	CORNERSTONE FARM & GIN CO	PO BOX 7008,PINE BLUFF 71611-7008	AV	15	17.93	17.93
6	34-05-07	001-04745-000	CORNERSTONE FARM & GIN CO	PO BOX 7008,PINE BLUFF 71611-7008	AV	305	302.89	302.89
6	34-05-07	001-04746-000	KINGS BAYOU LAND CO	PO BOX 7008,PINE BLUFF 71611-7008	AV	15	8.21	8.21
7	01-06-07	001-08096-000	ELMWOOD FARMS LLC ET AL	1618 E MORGAN RD,ALTHEIMER 72004	AV	180	195.95	195.95



MAP PAGE	SECTION TOWNSHIP RANGE	PARCEL NUMBER	OWNER NAME	* OWNER ADDRESS	*TYPE	ASSESSOR ACRE	GIS ACRE	LEVEED ACRE
7	01-06-07	001-08099-000	GENERAL ATOMIC TECHNOLOGIES CO	PO BOX 85608,SAN DIEGO 92138-5608	AV	80	80.93	80.93
7	02-06-07	001-08101-000	GENERAL ATOMIC TECHNOLOGIES CO	PO BOX 85608,SAN DIEGO 92138-5608	AV	640	647.71	647.71
7	03-06-07	001-08102-000	CORNERSTONE FARM & GIN CO	PO BOX 7008,PINE BLUFF 71611-7008	AV	59	59.37	59.37
7	03-06-07	001-08103-000	CORNERSTONE FARM & GIN CO	PO BOX 7008,PINE BLUFF 71611-7008	AV	47	46.64	46.64
7	03-06-07	001-08104-000	CORNERSTONE FARM & GIN CO	PO BOX 7008,PINE BLUFF 71611-7008	AV	45	46.54	46.54
7	03-06-07	001-08109-000	CORNERSTONE FARM & GIN CO	PO BOX 7008,PINE BLUFF 71611-7008	AV	15.55	14.70	14.70
7	03-06-07	001-08111-000	CORNERSTONE FARM & GIN CO	PO BOX 7008,PINE BLUFF 71611-7008	AV	53.91	53.22	53.22
7	25-05-07	001-04713-000	CORNERSTONE FARM & GIN CO ETAL	PO BOX 7008,PINE BLUFF 71611-7008	AV	640	641.74	641.74
7	26-05-07	001-04714-000	ADAMS FAMILY LIMITED PARTNERSHIP	815 E HOMAN ST,ENGLAND 72046	AV	314.6	321.46	321.46
7	26-05-07	001-04716-000	CORNERSTONE FARM & GIN CO	PO BOX 7008,PINE BLUFF 71611-7008	AV	160	163.22	163.22
7	26-05-07	001-04717-000	CORNERSTONE FARM & GIN CO	PO BOX 7008,PINE BLUFF 71611-7008	AV	59.25	62.09	62.09
7	26-05-07	001-04718-000	STANDARD INVESTMENT COMPANY	PO BOX 7008,PINE BLUFF 71611-7008	AV	100.75	101.20	101.20
7	27-05-07	001-04719-000	CORNERSTONE FARM & GIN CO	PO BOX 7008,PINE BLUFF 71611-7008	AI	626	621.22	621.22
7	27-05-07	001-04719-001	CORNERSTONE FARMS	PO BOX 7008,PINE BLUFF 71611-7008	AM	10	9.82	9.82
7	31-05-06	001-04469-000	ELMWOOD FARMS LLC	1618 E MORGAN RD ,ALTHEIMER 72004	AV	7	10.29	10.29
7	31-05-06	001-04472-000	ELMWOOD FARMS LLC ET AL	1618 E MORGAN RD,ALTHEIMER 72004	AV	5.76	4.41	4.41
7	34-05-07	001-04739-000	STANDARD INVESTMENT COMPANY	PO BOX 7008,PINE BLUFF 71611-7008	AV	30.1	28.92	28.92
7	34-05-07	001-04740-000	CORNERSTONE FARM & GIN CO	PO BOX 7008,PINE BLUFF 71611-7008	AV	21.21	20.42	20.42
7	34-05-07	001-04741-000	STANDARD INVESTMENT COMPANY	PO BOX 7008,PINE BLUFF 71611-7008	AV	105.04	98.01	98.01
7	34-05-07	001-04742-000	CORNERSTONE FARM & GIN CO	PO BOX 7008,PINE BLUFF 71611-7008	AV	2.6	3.05	3.05
7	34-05-07	001-04743-000	CORNERSTONE FARM & GIN CO	PO BOX 7008,PINE BLUFF 71611-7008	AV	1	0.66	0.66
7	34-05-07	001-04744-000	STANDARD INVESTMENT COMPANY	PO BOX 7008,PINE BLUFF 71611-7008	AI	0.25	0.46	0.46
7	34-05-07	001-04747-000	GENERAL ATOMIC TECHNOLOGIES CO	PO BOX 85608,SAN DIEGO 92138-5608	AV	160	157.49	157.49
7	35-05-07	001-04748-000	ADAMS FAMILY LIMITED PARTNERSHIP	815 E HOMAN ST,ENGLAND 72046	AI	160	161.36	161.36
7	35-05-07	001-04749-000	STANDARD INVESTMENT COMPANY	PO BOX 7008,PINE BLUFF 71611-7008	AV	95.78	95.71	95.71
7	35-05-07	001-04750-000	BASS RUIE MARIE (LE)	6709 CORNERSTONE RD,ALTHEIMER 72004	AI	0.24	0.63	0.63
7	35-05-07	001-04751-000	CORNERSTONE CLUB LLC	3 COLONY CV,WHITE HALL 71602	CG	1.14	1.53	1.53
7	35-05-07	001-04752-000	BRADLEY ALFRED & WF	10804 HIGHWAY 88 S,ALTHEIMER 72004	AI	0.26	0.28	0.28
7	35-05-07	001-04753-000	BRADLEY ALFRED & WF	10804 HIGHWAY 88 S,ALTHEIMER 72004	CG	0.398	0.39	0.39
7	35-05-07	001-04754-000	CORNERSTONE FARM & GIN CO	PO BOX 7008,PINE BLUFF 71611-7008	AV	0.77	0.76	0.76
7	35-05-07	001-04755-000	STANDARD INVESTMENT COMPANY	PO BOX 7008,PINE BLUFF 71611-7008	AI	0.67	0.76	0.76
7	35-05-07	001-04756-000	STANDARD INVESTMENT COMPANY	PO BOX 7008,PINE BLUFF 71611-7008	AV	0.5	0.57	0.57
7	35-05-07	001-04757-000	STANDARD INVESTMENT COMPANY	PO BOX 7008,PINE BLUFF 71611-7008	AV	1	1.47	1.47
7	35-05-07	001-04758-000	HERRERA RODRIGO	4411 LAKE DICK RD,ALTHEIMER 72004	AM	1.23	0.75	0.75
7	35-05-07	001-04759-000	CAVE BILLY & WF	600 DAWSON RD,PINE BLUFF 71602	CG	0.59	0.60	0.60
7	35-05-07	001-04760-000	COLLINS ANN MAYS	227 SILVER ST,HOT SPRINGS 71901	AI	0.76	0.60	0.60
7	35-05-07	001-04761-000	HERRERA RODRIGO	6450 E MORGAN RD,ALTHEIMER 72004-8581	AM	0.46	0.68	0.68
7	35-05-07	001-04762-000	HERRERA RODRIGO	6450 E MORGAN RD,ALTHEIMER 72004-8581	AV	0.25	0.65	0.65
7	35-05-07	001-04763-000	HERRERA RODRIGO	6450 E MORGAN RD,ALTHEIMER 72004-8581	AI	0.25	0.59	0.59
7	35-05-07	001-04764-000	GENERAL ATOMIC TECHNOLOGIES CO	PO BOX 85608,SAN DIEGO 92138-5608	AV	11.65	6.21	6.21
7	35-05-07	001-04765-000	CORNERSTONE FARM & GIN CO	PO BOX 7008,PINE BLUFF 71611-7008	AV	1.27	1.25	1.25
7	35-05-07	001-04766-000	HERRERA RODRIGO	6450 E MORGAN RD,ALTHEIMER 72004-8581	AI	1.405	1.52	1.52
7	35-05-07	001-04767-000	ADAMS FAMILY LIMITED PARTNERSHIP	815 E HOMAN ST,ENGLAND 72046	AV	38.846	45.76	45.76
7	35-05-07	001-04770-000	GENERAL ATOMIC TECHNOLOGIES CO	PO BOX 85608,SAN DIEGO 92138-5608	AV	158	159.93	159.93
7	35-05-07	001-04771-000	CORNERSTONE FARM & GIN CO	PO BOX 7008,PINE BLUFF 71611-7008	CG	2	1.79	1.79
7	35-05-07	001-04772-000	GENERAL ATOMIC TECHNOLOGIES CO	PO BOX 85608,SAN DIEGO 92138-5608	AV	160	159.75	159.75
7	36-05-07	001-04773-000	CORNERSTONE FARM & GIN CO ETAL	PO BOX 7008,PINE BLUFF 71611-7008	AV	320	320.73	320.73
7	36-05-07	001-04774-000	GENERAL ATOMIC TECHNOLOGIES CO	PO BOX 85608,SAN DIEGO 92138-5608	AV	79.67	79.35	79.35



MAP PAGE	SECTION TOWNSHIP RANGE	PARCEL NUMBER	OWNER NAME	* OWNER ADDRESS	*TYPE	ASSESSOR ACRE	GIS ACRE	LEVEED ACRE
7	36-05-07	001-04775-000	NEW MORNING STAR BAPTIST CH		ER	0.33	0.65	0.65
7	36-05-07	001-04776-000	GENERAL ATOMIC TECHNOLOGIES CO	PO BOX 85608,SAN DIEGO 92138-5608	AV	80	81.41	81.41
7	36-05-07	001-04777-000	ELMWOOD FARMS LLC ET AL	1618 E MORGAN RD ,ALTHEIMER 72004	AV	120	116.33	116.33
7	36-05-07	001-04780-000	ELMWOOD FARMS LLC ET AL	1618 E MORGAN RD ,ALTHEIMER 72004	AV	39.38	40.76	40.76
8	04-06-06	001-07901-000	STANDARD INVESTMENT CO	PO BOX 7008,PINE BLUFF 71611-7008	AV	320	327.59	327.59
8	05-06-06	001-07905-000	STANDARD INVESTMENT CO	PO BOX 7008,PINE BLUFF 71611-7008	AM	640	655.72	655.72
8	06-06-06	001-07906-000	STANDARD INVESTMENT CO	PO BOX 7008,PINE BLUFF 71611-7008	AV	87.88	83.10	83.10
8	06-06-06	001-07907-000	ELMWOOD FARMS LLC ET AL	1618 E MORGAN RD ,ALTHEIMER 72004	AV	301.93	325.99	325.99
8	06-06-06	001-07908-000	MIDWEST OILSEEDS INC	22555 LAREDO TRAIL,ADEL 50003	AV	171.45	168.11	168.11
8	06-06-06	001-07908-002	SWAN LAKE LAND CO LLC	1618 MORGAN RD,ALTHEIMER 72004	AV	135.72	126.77	126.77
8	06-06-06	001-07910-000	SWAN LAKE LAND CO LLC	1618 MORGAN RD,ALTHEIMER 72004	AV	80	80.93	80.93
8	06-06-06	001-07911-000	SWAN LAKE LAND CO LLC	1618 MORGAN RD,ALTHEIMER 72004	AV	155	152.15	152.15
8	06-06-06	001-07912-000	PONDER BILLY & BOBBY	453 HIGHWAY 236 W,LONOKE 72086	AI	5	4.98	4.98
8	07-06-06	001-07913-000	MIDWEST OILSEEDS INC	22555 LAREDO TRAIL,ADEL 50003	AV	53	47.90	47.90
8	07-06-06	001-07915-000	SWAN LAKE LAND CO LLC	1618 MORGAN RD,ALTHEIMER 72004	AV	85	89.33	89.33
8	07-06-06	001-07916-000	SMART FELIX G V	1618 E MORGAN RD,ALTHEIMER 72004-8579	AI	1	1.45	1.45
8	07-06-06	001-07916-001	SMART FELIX G V	1618 E MORGAN RD,ALTHEIMER 72004-8579	AI	1	0.64	0.64
8	07-06-06	001-07917-000	SMART FELIX G V	1618 E MORGAN RD,ALTHEIMER 72004-8579	AV	7.5	6.73	6.73
8	07-06-06	001-07918-000	SMART FELIX G V	1618 E MORGAN RD,ALTHEIMER 72004	AI	7.68	6.94	6.94
8	07-06-06	001-07919-000	WILLIAMS MARION	2474 W ASHFORD PARK DR,FOLEY 36353	AV	0.66	0.91	0.91
8	07-06-06	001-07920-000	SWAN LAKE LAND CO LLC	1618 MORGAN RD,ALTHEIMER 72004	AV	4.16	4.86	4.86
8	07-06-06	001-07923-000	SWAN LAKE LAND CO LLC	1618 MORGAN RD,ALTHEIMER 72004	AV	80	80.68	80.68
8	07-06-06	001-07924-000	SWAN LAKE LAND CO LLC	1618 MORGAN RD,ALTHEIMER 72004	AV	40	38.71	38.71
8	08-06-06	001-07927-000	SWAN LAKE LAND CO LLC	1618 MORGAN RD,ALTHEIMER 72004	AV	20	17.43	17.43
8	08-06-06	001-07928-000	MIDWEST OILSEEDS INC	22555 LAREDO TRAIL,ADEL 50003	AV	20	22.87	22.87
8	08-06-06	001-07929-000	MIDWEST OILSEEDS INC	22555 LAREDO TRAIL,ADEL 50003	AV	60	58.53	58.53
8	08-06-06	001-07930-000	SWAN LAKE LAND CO LLC	1618 MORGAN RD,ALTHEIMER 72004	AV	40	40.70	40.70
8	08-06-06	001-07931-000	MIDWEST OILSEEDS INC	22555 LAREDO TRAIL,ADEL 50003	AV	120	117.35	117.35
8	08-06-06	001-07932-000	SMART FELIX G V	1618 E MORGAN RD,ALTHEIMER 72004-8579	AV	22.5	20.27	20.27
8	08-06-06	001-07933-000	SMART FELIX G V	1618 E MORGAN RD,ALTHEIMER 72004	AV	22.5	22.87	22.87
8	08-06-06	001-07934-000	SWAN LAKE LAND CO LLC	1618 MORGAN RD,ALTHEIMER 72004	AV	15	19.57	19.57
8	08-06-06	001-07935-000	SWAN LAKE LAND CO LLC	1618 MORGAN RD,ALTHEIMER 72004	AV	160	154.73	154.73
8	09-06-06	001-07944-000	SWAN LAKE LAND CO LLC	1618 MORGAN RD,ALTHEIMER 72004	AV	160	156.95	156.95
8	31-05-06	001-04464-000	STANDARD INVESTMENT CO	PO BOX 7008,PINE BLUFF 71611-7008	AV	80	84.23	84.23
8	31-05-06	001-04465-000	STANDARD INVESTMENT CO	PO BOX 7008,PINE BLUFF 71611-7008	AV	10	6.06	6.06
8	31-05-06	001-04466-000	STANDARD INVESTMENT CO	PO BOX 7008,PINE BLUFF 71611-7008	AV	105.14	113.76	113.76
8	31-05-06	001-04467-000	CANADA ANGELA KAY	PO BOX 185,DUMAS 71639-0185	AV	105.11	107.65	107.65
8	31-05-06	001-04468-000	HICKERSON BETTY	9105 CORNERSTONE RD,ALTHEIMER 72004	AI	224.36	190.22	190.22
8	31-05-06	001-04470-000	HICKERSON BETTY	9105 CORNERSTONE RD,ALTHEIMER 72004	AV	41.33	97.13	97.13
8	31-05-06	001-04470-001	ELMWOOD FARMS LLC ET AL	1618 E MORGAN RD ,ALTHEIMER 72004	AI	2	2.76	2.76
8	31-05-06	001-04471-000	ELMWOOD FARMS LLC ET AL	1618 E MORGAN RD ,ALTHEIMER 72004	AV	68.58	87.76	87.76
8	31-05-06	001-04477-000	ELMWOOD FARMS LLC ET AL	1618 E MORGAN RD ,ALTHEIMER 72004	AV	59.12	73.81	73.81
8	31-05-06	001-04480-000	STANDARD INVESTMENT CO	PO BOX 7008,PINE BLUFF 71611-7008	AV	80	88.92	88.92
8	31-05-06	001-04481-000	STANDARD INVESTMENT CO	PO BOX 7008,PINE BLUFF 71611-7008	AV	21.85	16.76	16.76
8	32-05-06	001-04482-000	WALNITA LIMITED PARTNERSHIP	462B TANGLEWOOD RD,HOT SPRINGS 71913	AM	277.05	272.67	272.67
8	32-05-06	001-04482-001	SMART FELIX G V	1618 MORGAN RD,ALTHEIMER 72004	AI	2.95	2.36	2.36
8	32-05-06	001-04484-000	NORRIS FARMS LLC	180 WATERVIEW DR,HOT SPRINGS 71913-2303	AV	80	78.01	78.01
8	32-05-06	001-04485-000	NORRIS FARMS LLC	180 WATERVIEW DR,HOT SPRINGS 71913-2303	AV	79.37	78.65	78.65



MAP PAGE	SECTION TOWNSHIP RANGE	PARCEL NUMBER	OWNER NAME	* OWNER ADDRESS	*TYPE	ASSESSOR ACRE	GIS ACRE	LEVEED ACRE
8	32-05-06	001-04485-001	STANDARD INVESTMENT COMPANY	PO BOX 7008,PINE BLUFF 71611-7008	AI	0.63	0.73	0.73
8	32-05-06	001-04486-000	STANDARD INVESTMENT CO	PO BOX 7008,PINE BLUFF 71611-7008	AV	160	160.89	160.89
8	32-05-06	001-04490-000	STANDARD INVESTMENT CO	PO BOX 7008,PINE BLUFF 71611-7008	AV	40	46.10	46.10
8	33-05-06	001-04494-000	WALNITA LIMITED PARTNERSHIP	462B TANGLEWOOD RD,HOT SPRINGS 71913	AV	40	38.22	38.22
8	33-05-06	001-04495-000	WALNITA LIMITED PARTNERSHIP	462B TANGLEWOOD RD,HOT SPRINGS 71913	AV	75	77.51	77.51
8	33-05-06	001-04496-000	WALNITA LIMITED PARTNERSHIP	462-B TANGLEWOOD RD,HOT SPRINGS 71913	AV	5	0.61	0.61
8	33-05-06	001-04497-000	WALNITA LIMITED PARTNERSHIP	462B TANGLEWOOD RD,HOT SPRINGS 71913	AV	40	39.40	39.40
9	02-06-06	001-07888-000	ARK STATE GAME & FISH COMM	2 NATURAL RESOURCES DR,LITTLE ROCK 72205	EG	0	650.78	650.78
9	03-06-06	001-07889-000	ARK STATE GAME & FISH COMM	2 NATURAL RESOURCES DR,LITTLE ROCK 72205	EG	0	111.79	111.79
9	03-06-06	001-07890-000	ARK STATE GAME & FISH COMM	2 NATURAL RESOURCES DR,LITTLE ROCK 72205	EG	0	35.58	35.58
9	03-06-06	001-07891-000	ARK STATE GAME & FISH COMM	2 NATURAL RESOURCES DR,LITTLE ROCK 72205	EG	0	38.62	38.62
9	03-06-06	001-07892-000	LILE FARMING COMPANY	401 AUTUMN RD,LITTLE ROCK 72211	AV	280	278.86	278.86
9	03-06-06	001-07893-000	ARK STATE GAME & FISH COMM	2 NATURAL RESOURCES DR,LITTLE ROCK 72205	EG	0	39.90	39.90
9	03-06-06	001-07894-000	ARK STATE GAME & FISH COMM	2 NATURAL RESOURCES DR,LITTLE ROCK 72205	EG	0	141.45	141.45
9	04-06-06	001-07898-000	STANDARD INVESTMENT CO	PO BOX 7008,PINE BLUFF 71611-7008	AV	189.3	202.48	202.48
9	04-06-06	001-07900-000	LILE FARMING COMPANY	401 AUTUMN RD,LITTLE ROCK 72211	AM	130.7	126.92	126.92
9	09-06-06	001-07938-000	CHADICK WILDA BRYANT ET AL	462 TANGLEWOOD RD APT B,HOT SPRINGS 71913	AV	40	39.54	39.54
9	09-06-06	001-07939-000	CHADICK WILDA BRYANT ET AL	462 TANGLEWOOD RD APT B,HOT SPRINGS 71913	AV	10	9.96	9.96
9	09-06-06	001-07940-000	STANDARD INVESTMENT CO	PO BOX 7008,PINE BLUFF 71611-7008	AV	30	30.63	30.63
9	09-06-06	001-07941-000	CHADICK WILDA BRYANT ET AL	462 TANGLEWOOD RD APT B,HOT SPRINGS 71913	AI	40	38.19	38.19
9	09-06-06	001-07942-000	CORNERSTONE HOLDINGS LLC	5900 GREGORY RD,BENTON 72019	AV	20	18.88	18.88
9	09-06-06	001-07943-000	CHADICK WILDA BRYANT ET AL	462 TANGLEWOOD RD APT B,HOT SPRINGS 71913	AV	20	19.45	19.45
9	09-06-06	001-07947-000	COBB FARMS INC	PO BOX 7009,PINE BLUFF 71611-7009	AV	43	43.70	43.70
9	09-06-06	001-07948-000	CHADICK WILDA BRYANT ET AL	462 TANGLEWOOD RD APT B,HOT SPRINGS 71913	AV	37	39.72	39.72
9	10-06-06	001-07950-000	ARK STATE GAME & FISH COMM	2 NATURAL RESOURCES DR,LITTLE ROCK 72205	EG	0	76.39	76.39
9	10-06-06	001-07953-000	RATLIFF BROS LLC	4206B W 28TH AVE,PINE BLUFF 71603	AV	80	82.20	82.20
9	11-06-06	001-07956-000	ARK STATE GAME & FISH COMM	2 NATURAL RESOURCES DR,LITTLE ROCK 72205	EG	0	42.42	42.42
9	11-06-06	001-07957-000	ARK STATE GAME & FISH COMM	2 NATURAL RESOURCES DR,LITTLE ROCK 72205	EG	0	42.61	42.61
9	11-06-06	001-07958-000	JETER PROPERTIES LLC	92 ROBINWOOD DR,LITTLE ROCK 72227	AV	120	119.34	119.34
9	11-06-06	001-07959-000	ARK STATE GAME & FISH COMM	2 NATURAL RESOURCES DR,LITTLE ROCK 72205	EG	0	41.43	41.43
9	11-06-06	001-07960-000	ARK STATE GAME & FISH COMM	2 NATURAL RESOURCES DR,LITTLE ROCK 72205	EG	0	82.77	82.77
9	11-06-06	001-07970-000	JETER PROPERTIES LLC	92 ROBINWOOD DR,LITTLE ROCK 72227	AV	20	20.97	20.97
9	33-05-06	001-04491-000	ARK STATE GAME & FISH COMM	2 NATURAL RESOURCES DR,LITTLE ROCK 72205	EG	0	81.40	81.40
9	33-05-06	001-04492-000	WALNITA LIMITED PARTNERSHIP	462B TANGLEWOOD RD,HOT SPRINGS 71913	AV	40	39.93	39.93
9	33-05-06	001-04493-000	STANDARD INVESTMENT CO	PO BOX 7008,PINE BLUFF 71611-7008	AV	40	39.40	39.40
9	33-05-06	001-04498-000	WALNITA LIMITED PARTNERSHIP	462B TANGLEWOOD RD,HOT SPRINGS 71913	AI	320	324.79	324.79
9	34-05-06	001-04499-000	HAMPTON ALTON R & JUDITH T	599 HIGHWAY 276,STUTTGART 72160	AV	80	79.46	79.46
9	34-05-06	001-04500-000	SWAN LAKE DUCK HUNTING CLUB INC	PO BOX 1666,WEST MEMPHIS 72303-1666	AI	40	39.52	39.52
9	34-05-06	001-04501-000	LIND HAROLD ET AL	801 W A AVE,NORTH LITTLE ROCK 72116	AV	40	39.65	39.65
9	34-05-06	001-04502-000	PINE BLUFF NATIONAL BANK TRUSTEE	PO BOX 7878,PINE BLUFF 71611-7878	AV	40	39.41	39.41
9	34-05-06	001-04503-000	PINE BLUFF NATIONAL BANK TRUSTEE	PO BOX 7878,PINE BLUFF 71611-7878	AM	120	117.02	117.02
9	34-05-06	001-04504-000	LILE FARMING COMPANY	401 AUTUMN RD,LITTLE ROCK 72211	AV	240	237.48	237.48
9	34-05-06	001-04506-000	HAMPTON ALTON R & JUDITH T	599 HIGHWAY 276,STUTTGART 72160	AV	60	60.54	60.54
9	34-05-06	001-04511-000	HAMPTON ALTON R & JUDITH T	599 HIGHWAY 276,STUTTGART 72160	AV	20	18.56	18.56
9	35-05-06	001-04512-000	HIXSON ROBERT L JR ET AL	PO BOX 816028,DALLAS 75381-6028	AV	53.37	11.14	11.14
9	35-05-06	001-04513-000	HIXSON ROBERT L JR ET AL	PO BOX 816028,DALLAS 75381-6028	AV	114.78	114.11	114.11
9	35-05-06	001-04514-000	HAMPTON ALTON R & JUDITH T	599 HIGHWAY 276,STUTTGART 72160	AV	80	80.33	80.33
9	35-05-06	001-04515-000	HAMPTON ALTON R & JUDITH T	599 HIGHWAY 276,STUTTGART 72160	AV	80	81.00	81.00



MAP PAGE	SECTION TOWNSHIP RANGE	PARCEL NUMBER	OWNER NAME	* OWNER ADDRESS	*TYPE	ASSESSOR ACRE	GIS ACRE	LEVEED ACRE
9	35-05-06	001-04516-000	HIXSON ROBERT L JR ET AL	PO BOX 816028,DALLAS 75381-6028	AV	40	39.90	39.90
9	35-05-06	001-04517-000	HAMPTON ALTON R & JUDITH T	599 HIGHWAY 276,STUTTGART 72160	AV	120	119.92	119.92
9	35-05-06	001-04518-000	HIXSON ROBERT L JR ET AL	PO BOX 816028,DALLAS 75381-6028	AV	71.45	80.80	80.80
9	35-05-06	001-04519-000	GOURDHEAD LAKE LLC	599 HIGHWAY 276,STUTTGART 72160	AV	80	81.90	81.90
10	05-06-05	001-07697-000	ARK STATE GAME & FISH COMM	2 NATURAL RESOURCES DR,LITTLE ROCK 72205	EG	0	110.88	110.88
10	05-06-05	001-07698-000	BRIGGS JESSE H & RANDY F	14904 BIG MO RD,STUTTGART 72160	AV	600	601.46	601.46
10	05-06-05	001-07704-000	ARK STATE GAME & FISH COMM	2 NATURAL RESOURCES DR,LITTLE ROCK 72205	EG	121.4	126.86	126.86
10	05-06-05	001-07716-000	WATERS CAROLYN B HAWLEY ET AL	9310 HIGHWAY 11,STUTTGART 72160	AV	40	39.69	39.69
10	06-06-05	001-07717-000	ARK STATE GAME & FISH COMM	2 NATURAL RESOURCES DR,LITTLE ROCK 72205	EG	137.64	124.64	124.64
10	06-06-05	001-07718-000	ARKANSAS STATE OF	STATE CAPITOL,LITTLE ROCK 72203	EG	0	154.55	154.55
10	06-06-05	001-07719-000	ARK STATE GAME & FISH COMM	2 NATURAL RESOURCES DR,LITTLE ROCK 72205	EG	0	277.26	277.26
10	06-06-05	001-07720-000	ARK STATE GAME & FISH COMM	2 NATURAL RESOURCES DR,LITTLE ROCK 72205	EG	0	156.67	156.67
10	06-06-05	001-07722-000	BRIGGS JESSE H & RANDY F	14904 BIG MO RD,STUTTGART 72160	AV	157	153.99	153.99
10	06-06-05	001-07723-000	ARKANSAS STATE OF	STATE CAPITOL,LITTLE ROCK 72203	EG	3	2.77	2.77
10	07-06-05	001-07724-000	D & B FARMS LLC	8 LONGLEA COVE,LITTLE ROCK 72212	AV	99.84	101.92	101.92
10	07-06-05	001-07726-000	KOCHEL FARMS LLC	2603 ROSEWOOD CIRCLE,JONESBORO 72404	AV	20.16	17.13	17.13
10	07-06-05	001-07727-000	D & B FARMS LLC	8 LONGLEA COVE,LITTLE ROCK 72212	AV	40	41.08	41.08
10	07-06-05	001-07728-000	ARK STATE GAME & FISH COMM	2 NATURAL RESOURCES DR,LITTLE ROCK 72205	EG	0	73.18	73.18
10	01-06-06	001-07887-000	ARK STATE GAME & FISH COMM	2 NATURAL RESOURCES DR,LITTLE ROCK 72205	EG	0	650.45	650.45
10	12-06-06	001-07972-000	ARK STATE GAME & FISH COMM	2 NATURAL RESOURCES DR,LITTLE ROCK 72205	EG	0	648.41	648.41
10	31-05-05	001-04454-000	HIXSON ROBERT L JR ET AL	PO BOX 816028,DALLAS 75381-6028	AV	80.053	122.38	122.38
10	31-05-05	001-04454-001	ARKANSAS STATE GAME & FISH COMM	2 NATURAL RESOURCES DR,LITTLE ROCK 72205	EG	9.947	9.94	9.94
10	31-05-05	001-04455-000	ARK STATE GAME & FISH COMM	2 NATURAL RESOURCES DR,LITTLE ROCK 72205	EG	0	12.57	12.57
10	32-05-05	001-04456-000	ARK STATE GAME & FISH COMM	2 NATURAL RESOURCES DR,LITTLE ROCK 72205	EG	439.47	381.25	381.25
10	36-05-06	001-04520-000	HIXSON ROBERT L JR ET AL	PO BOX 816028,DALLAS 75381-6028	AV	534.447	610.47	610.47
10	36-05-06	001-04520-001	ARKANSAS STATE GAMES & FISH COMM	2 NATURAL RESOURCES DR,LITTLE ROCK 72205	EG	65.553	58.63	58.63
11	02-06-05	001-07677-000	RODGERS BROS PLANTING CO INC	1500 HIGHWAY 11 S,STUTTGART 72160	AV	11.2	4.54	4.54
11	02-06-05	001-07678-000	CLOWNEY MARTHA C	PO BOX 271,DEWITT 72042-0271	AV	3.16	2.20	2.20
11	02-06-05	001-07679-000	FIVE OAKS ACRES LLC	1920 S MAIN ST SUITE 103,STUTTGART 72160	AV	26.4	25.59	25.59
11	02-06-05	001-07680-000	CLOWNEY MARTHA C	PO BOX 271,DEWITT 72042-0271	AV	40	37.08	37.08
11	02-06-05	001-07681-000	CLOWNEY MARTHA C	PO BOX 271,DEWITT 72042-0271	AV	8.06	7.80	7.80
11	03-06-05	001-07682-000	BLACK INC	DRAWER 391,DEWITT 72042-0391	AV	26.58	26.02	26.02
11	03-06-05	001-07683-000	CLOWNEY MARTHA C	PO BOX 271,DEWITT 72042-0271	AV	26.59	30.21	30.21
11	03-06-05	001-07684-000	GILL HARLEY A & ALMA K TRUSTEES	54 COX CYPRESS RD,HUMPHREY 72073	AV	40	40.69	40.69
11	03-06-05	001-07685-000	SHEPPARD MARK D & ELAINE	PO BOX 52,REYDELL 72133-0052	AI	38.71	39.04	39.04
11	03-06-05	001-07685-002	CUNNINGHAM OMER L & THELMA K	PO BOX 31,REYDELL 72133-0031	AI	1.29	1.69	1.69
11	03-06-05	001-07686-000	GARRISON LEONARD P ET AL	PO BOX 11,REYDELL 72133-0011	AI	31.17	24.58	24.58
11	03-06-05	001-07686-002	ARKANSAS STATE HIGHWAY COMM	PO BOX 2261,LITTLE ROCK 72203-2261	EG	2.21	1.83	1.83
11	03-06-05	001-07687-000	SHEPPARD MARK D & ELAINE	PO BOX 52,REYDELL 72133-0052	AV	5.12	4.93	4.93
11	03-06-05	001-07688-000	FIVE OAKS ACRES LLC	1920 S MAIN ST SUITE 103,STUTTGART 72160	AV	40	37.97	37.97
11	03-06-05	001-07689-000	CLOWNEY MARTHA C	PO BOX 271,DEWITT 72042-0271	AV	230.54	235.25	235.25
11	03-06-05	001-07690-000	CLOWNEY MARTHA C	PO BOX 271,DEWITT 72042-0271	AI	160	160.80	160.80
11	03-06-05	001-07691-000	CLOWNEY MARTHA C	PO BOX 271,DEWITT 72042-0271	AV	160	161.61	161.61
11	04-06-05	001-07692-000	CLOWNEY MARTHA C	PO BOX 271,DEWITT 72042-0271	AV	463.06	464.03	464.03
11	04-06-05	001-07693-000	SHEPPARD JACK M ET AL	PO BOX 57,REYDELL 72133-0057	AV	260	258.65	258.65
11	04-06-05	001-07694-000	CARROLL ANN ADAMS	801 S OLIVE AVE UNIT 1220,WEST PALM BEACH 33401-6180	AV	60	63.32	63.32
11	04-06-05	001-07695-000	SHEPPARD JACK M ET AL	PO BOX 57,REYDELL 72133-0057	AV	20	19.86	19.86
11	04-06-05	001-07696-000	CLOWNEY MARTHA C	PO BOX 271,DEWITT 72042-0271	AV	20	21.23	21.23



MAP PAGE	SECTION TOWNSHIP RANGE	PARCEL NUMBER	OWNER NAME	* OWNER ADDRESS	*TYPE	ASSESSOR ACRE	GIS ACRE	LEVEED ACRE
11	08-06-05	001-07736-000	WATERS CAROLYN B HAWLEY	9310 HIGHWAY 11,STUTTGART 72160	AV	80	80.13	80.13
11	08-06-05	001-07737-000	BUNCH FELIX S ET AL	9310 HIGHWAY 11,STUTTGART 72160	AV	80	80.80	80.80
11	09-06-05	001-07740-000	SHEPPARD JACK	PO BOX 57,REYDELL 72133-0057	AI	79.62	80.12	80.12
11	09-06-05	001-07740-001	SHEPPARD JACKIE LYN	PO BOX 101,REYDELL 72133-0101	AM	0.22	0.37	0.37
11	09-06-05	001-07741-001	SHEPPARD JEFF & WF	PO BOX 61,REYDELL 72133-0061	AM	0.16	0.29	0.29
11	09-06-05	001-07742-000	SHEPPARD JACK M ET AL	PO BOX 57,REYDELL 72133-0057	AV	80	79.74	79.74
11	09-06-05	001-07744-000	BUNCH FARMS INC	9310 HIGHWAY 11,STUTTGART 72160	AV	40	40.87	40.87
11	09-06-05	001-07745-000	WATERS CAROLYN B HAWLEY ET AL	9310 HIGHWAY 11,STUTTGART 72160	AV	40	40.48	40.48
11	10-06-05	001-07750-001	ORLICEK PHYLLIS RILEY & STEVE	7701 HIGHWAY 11,STUTTGART 72160	AM	2	2.06	2.06
11	10-06-05	001-07750-002	ORLICEK STEPHEN J & PHYLLIS R	8413 HIGHWAY 11,STUTTGART 72160	AI	1.4	1.48	1.48
11	33-05-05	001-04457-000	BLACK INC	DRAWER 391,DEWITT 72042-0391	AV	301.73	276.28	276.28
11	33-05-05	001-04458-000	ARK STATE GAME & FISH COMM	2 NATURAL RESOURCES DR,LITTLE ROCK 72205	EG	0	291.79	291.79
11	34-05-05	001-04459-000	BLACK INC	DRAWER 391,DEWITT 72042-0391	AV	189.55	202.04	202.04
11	34-05-05	001-04460-000	BLACK INC	DRAWER 391,DEWITT 72042-0391	AV	53.48	48.38	48.38
11	34-05-05	001-04461-000	CLOWNEY MARTHA C	PO BOX 271,DEWITT 72042-0271	AV	280	312.58	312.58
11	35-05-05	001-04462-000	GRIFFIE EDDIE	167 HIGHWAY 276 SPUR,STUTTGART 72160	AV	8.18	12.53	12.53
11	35-05-05	001-04463-000	WEGERT FARMS INC	PO BOX 71,DEWITT 72042-0071	AV	10.04	15.89	15.89
12	09-06-05	001-07743-000	BUNCH FELIX S ET AL	9310 HIGHWAY 11,STUTTGART 72160	AV	320	323.29	323.29
12	09-06-05	001-07748-000	BUNCH FARMS INC	9310 HIGHWAY 11,STUTTGART 72160	AV	80	80.24	80.24
12	10-06-05	001-07750-000	YOUNG & RILEY FARMS INC	8413 HIGHWAY 11,STUTTGART 72160-0114	AV	476.6	482.36	482.36
12	10-06-05	001-07751-000	BUNCH FARMS INC	9310 HIGHWAY 11,STUTTGART 72160	AV	160	160.32	160.32
12	11-06-05	001-07752-000	FIVE OAKS ACRES LLC	1920 S MAIN ST SUITE 103,STUTTGART 72160	AV	103.31	185.46	185.46
12	14-06-05	001-07753-000	FIVE OAKS ACRES LLC	1920 S MAIN ST SUITE 103,STUTTGART 72160	AV	75.34	58.42	58.42
12	14-06-05	001-07754-000	FIVE OAKS ACRES LLC	1920 S MAIN ST SUITE 103,STUTTGART 72160	AV	40	42.89	42.89
12	14-06-05	001-07755-000	FIVE OAKS ACRES LLC	1920 S MAIN ST SUITE 103,STUTTGART 72160	AV	80	86.91	86.91
12	14-06-05	001-07756-000	FIVE OAKS ACRES LLC	1920 S MAIN ST SUITE 103,STUTTGART 72160	AV	40	43.18	43.18
12	14-06-05	001-07757-000	FIVE OAKS ACRES LLC	1920 S MAIN ST SUITE 103,STUTTGART 72160	AV	160	173.06	173.06
12	14-06-05	001-07758-000	FIVE OAKS ACRES LLC	1920 S MAIN ST SUITE 103,STUTTGART 72160	AV	52.92	37.26	37.26
12	15-06-05	001-07759-000	FARELLY LAKE PLTG CO	PO BOX 391,DEWITT 72042-0391	AV	160	165.34	165.34
12	15-06-05	001-07760-000	BUNCH FARMS INC	9310 HIGHWAY 11,STUTTGART 72160	AM	160	161.90	161.90
12	15-06-05	001-07761-000	BUNCH FARMS INC	9310 HIGHWAY 11,STUTTGART 72160	AV	160	161.55	161.55
12	15-06-05	001-07762-000	FARELLY LAKE PLTG CO	PO BOX 391,DEWITT 72042-0391	AV	160	162.80	162.80
12	16-06-05	001-07763-000	BUNCH FARMS INC	9310 HIGHWAY 11,STUTTGART 72160	AI	80	80.79	80.79
12	16-06-05	001-07764-000	REYDELL FARMS INC	1618 E MORGAN RD,ALTHEIMER 72004	AV	520	523.10	523.10
12	16-06-05	001-07765-000	BUNCH FARMS INC	9310 HIGHWAY 11,STUTTGART 72160	AV	40	40.24	40.24
12	20-06-05	001-07799-001	REYDELL BAPTIST CHURCH TRUSTEE	PO BOX 92,REYDELL 72133-0092	ER	1.19	1.30	1.30
12	20-06-05	001-07799-005	MICHAEL AARON (BD)	PO BOX 85,REYDELL 72133-0085	AI	3	2.14	2.14
12	20-06-05	001-07800-000	GREEN HEAD DEVELOPMENT LLC	1001 PALMER PLAZA LN,CHARLOTTE 28211	AI	0.66	0.81	0.81
12	20-06-05	001-07809-000	JONES LINDA LEA	PO BOX 445,REYDELL 72155-0445	AI	1	1.65	1.65
12	20-06-05	001-07810-000	HARDISTER BERNICE G (LE)	PO BOX 45,REYDELL 72133-0045	AV	14.78	12.77	12.77
12	21-06-05	001-07814-000	SMART FELIX V	1618 MORGAN RD,ALTHEIMER 72004	AM	40	40.56	40.56
12	21-06-05	001-07815-000	REYDELL FARMS INC	1618 E MORGAN RD,ALTHEIMER 72004	AM	312.35	312.40	312.40
12	21-06-05	001-07815-002	JETER PROPERTIES LLC	92 ROBINWOOD DR,LITTLE ROCK 72227	AI	3.86	4.48	4.48
12	21-06-05	001-07815-003	RODGERS CHARLES S JR	1518 HIGHWAY 11 S,STUTTGART 72160-5006	AV	0.85	1.09	1.09
12	21-06-05	001-07815-004	HUGHES BRADLEY M & SARA BETH (BD)	2716 N TAYLOR ST,LITTLE ROCK 72201	AI	1.72	2.10	2.10
12	21-06-05	001-07816-000	RODGERS CHARLES S JR & SABRINA E	1518 HIGHWAY 11 S,STUTTGART 72160	AM	1.22	1.18	1.18
12	21-06-05	001-07817-000	RODGERS BELVIA G	1500 HIGHWAY 11 S,STUTTGART 72160	AV	119	119.19	119.19
12	21-06-05	001-07818-000	SMART FELIX V	1618 MORGAN RD,ALTHEIMER 72004	AV	77	76.02	76.02



MAP PAGE	SECTION TOWNSHIP RANGE	PARCEL NUMBER	OWNER NAME	* OWNER ADDRESS	*TYPE	ASSESSOR ACRE	GIS ACRE	LEVEED ACRE
12	21-06-05	001-07819-000	BLACK INC	DRAWER 391,DEWITT 72042-0391	AV	3	3.35	3.35
12	21-06-05	001-07820-000	KAUPPILA HANNABERRY FARM LLC	10707 W M-48,RUDYARD 49780	AV	80	79.61	79.61
12	21-06-05	001-07823-000	GIBSON BILLIE FAYE (LE)	PO BOX 65,REYDELL 72133-0065	AI	1	1.22	1.22
12	22-06-05	001-07825-000	BLACK INC	DRAWER 391,DEWITT 72042-0391	AV	640	650.40	650.40
12	23-06-05	001-07827-000	FIVE OAKS ACRES LLC	1920 S MAIN ST SUITE 103,STUTTGART 72160	AV	320	295.92	295.92
13	23-06-05	001-07826-000	FIVE OAKS ACRES LLC	1920 S MAIN ST SUITE 103,STUTTGART 72160	AV	225.58	245.49	245.49
13	24-06-05	001-07828-000	BLACK INC	DRAWER 391,DEWITT 72042-0391	AV	46.9	32.02	32.02
13	25-06-05	001-07829-000	FIVE OAKS ACRES LLC	1920 S MAIN ST SUITE 103,STUTTGART 72160	AV	560	522.38	522.38
13	26-06-05	001-07830-000	BLACK INC	DRAWER 391,DEWITT 72042-0391	AV	616.2	610.17	610.17
13	30-06-04	001-07672-000	BLACK INC	DRAWER 391,DEWITT 72042-0391	AV	11.25	10.71	10.71
13	31-06-04	001-07673-000	BIG MO NORTH LLC	PO BOX 17047,JONESBORO 72403-7047	AV	412.26	442.47	442.47
13	35-06-05	001-07879-000	BIG MO NORTH LLC	PO BOX 17047,JONESBORO 72403-7047	AV	160	163.12	163.12
13	35-06-05	001-07880-000	BIG MO NORTH LLC	PO BOX 17047,JONESBORO 72403-7047	AV	80	79.90	79.90
14	05-07-04	001-11337-000	BIG MO NORTH LLC	PO BOX 17047,JONESBORO 72403-7047	AV	640	643.63	643.63
14	06-07-04	001-11338-000	BIG MO NORTH LLC	PO BOX 17047,JONESBORO 72403-7047	AV	567.217	657.08	656.79
14	07-07-04	001-11339-000	BIG MO NORTH LLC	PO BOX 17047,JONESBORO 72403-7047	AV	25.077	25.08	24.88
14	08-07-04	001-11342-000	BIG MO NORTH LLC	PO BOX 17047,JONESBORO 72403-7047	AV	222.72	222.68	222.51
14	29-06-04	001-07671-000	BLACK INC	DRAWER 391,DEWITT 72042-0391	AV	21.5	9.90	9.90
14	32-06-04	001-07674-000	BIG MO NORTH LLC	PO BOX 17047,JONESBORO 72403-7047	AV	623	628.91	628.91
14	33-06-04	001-07675-000	BIG MO NORTH LLC	PO BOX 17047,JONESBORO 72403-7047	AV	17.87	15.84	15.84
14	33-06-04	001-07676-000	BIG MO NORTH LLC	PO BOX 17047,JONESBORO 72403-7047	AV	406.91	406.03	406.03
15	03-07-04	001-11335-000	BIG MO NORTH LLC	PO BOX 17047,JONESBORO 72403-7047	AV	26.25	13.32	13.32
15	04-07-04	001-11336-000	BIG MO NORTH LLC	PO BOX 17047,JONESBORO 72403-7047	AV	592.5	560.88	560.88
15	09-07-04	001-11343-000	BIG MO NORTH LLC	PO BOX 17047,JONESBORO 72403-7047	AV	325.196	325.15	324.71
15	10-07-04	001-11344-000	BIG MO NORTH LLC	PO BOX 17047,JONESBORO 72403-7047	AV	44.86	69.03	69.03
15	15-07-04	001-11345-000	HIGHTOWER DON ALFRED ET AL	1505 LORANCE DR ,LITTLE ROCK 72206	AV	5	8.17	8.17
15	15-07-04	001-11346-000	SPEARS GARY M ET AL	1003 TROY MITCHELL RD,DEWITT 72042	AV	85.598	85.67	85.38
15	16-07-04	001-11349-000	BIG MO SOUTH LLC	PO BOX 17047,JONESBORO 72403-7047	AI	72.97	81.29	26.53
16	01-07-05	001-11364-000	BIG MO AVIATION LLC	PO BOX 17047,JONESBORO 72403-7047	AI	37.33	36.78	36.78
16	01-07-05	001-11364-003	BIG MO NORTH LLC	PO BOX 17047,JONESBORO 72403-7047	AV	555.217	529.14	528.92
16	02-07-05	001-11365-000	BIG MO NORTH LLC	PO BOX 17047,JONESBORO 72403-7047	AV	320	317.74	317.74
16	02-07-05	001-11366-000	BRIGGS FAMILY FARM LLC	14904 BIG MO RD,STUTTGART 72160	AV	320	323.85	323.85
16	03-07-05	001-11367-000	BRIGGS FAMILY FARM LLC	14904 BIG MO RD,STUTTGART 72160	AV	631.44	624.19	520.27
16	10-07-05	001-11376-000	BIG MO NORTH LLC	PO BOX 17047,JONESBORO 72403-7047	AV	0.285	0.29	0.28
16	11-07-05	001-11378-000	BIG MO NORTH LLC	PO BOX 17047,JONESBORO 72403-7047	AI	30.55	30.56	29.88
16	11-07-05	001-11378-001	BRIGGS BROTHERS	14904 BIG MO RD,STUTTGART 72160	AM	4.3	4.40	4.40
16	11-07-05	001-11378-002	BIG MO GRAIN LLC	PO BOX 17047,JONESBORO 72403-7047	AM	7.13	7.03	6.99
16	12-07-05	001-11379-000	BIG MO NORTH LLC	PO BOX 17047,JONESBORO 72403-7047	AV	6.469	6.49	5.58
16	34-06-05	001-07876-000	BRIGGS FAMILY FARM LLC	14904 BIG MO RD,STUTTGART 72160	AV	320	321.04	321.04
16	34-06-05	001-07878-000	BRIGGS FAMILY FARM LLC	14904 BIG MO RD,STUTTGART 72160	AV	80	80.84	80.84
16	35-06-05	001-07881-000	BIG MO NORTH LLC	PO BOX 17047,JONESBORO 72403-7047	AV	40	39.70	39.70
16	35-06-05	001-07882-000	BRIGGS FAMILY FARM LLC	14904 BIG MO RD,STUTTGART 72160	AV	160	161.33	161.33
16	35-06-05	001-07883-000	BRIGGS FAMILY FARM LLC	14904 BIG MO RD,STUTTGART 72160	AV	40	40.09	40.09
16	35-06-05	001-07884-000	BIG MO NORTH LLC	PO BOX 17047,JONESBORO 72403-7047	AV	80	80.88	80.88
16	35-06-05	001-07885-000	BIG MO NORTH LLC	PO BOX 17047,JONESBORO 72403-7047	AV	80	80.86	80.86
16	36-06-05	001-07886-000	BIG MO NORTH LLC	PO BOX 17047,JONESBORO 72403-7047	AV	617.6	614.31	614.31
17	03-07-05	001-11367-001	BRIGGS RANDY ET AL	14904 BIG MO RD,STUTTGART 72160	AM	2.55	2.63	2.63
17	03-07-05	001-11367-002	BRIGGS RANDY	13105 HANNABERRY LAKE RD ,STUTTGART 72160	AI	3.01	2.33	2.33



MAP PAGE	SECTION TOWNSHIP RANGE	PARCEL NUMBER	OWNER NAME	* OWNER ADDRESS	*TYPE	ASSESSOR ACRE	GIS ACRE	LEVEED ACRE
17	04-07-05	001-11369-001	JETER PROPERTIES LLC	92 ROBINWOOD DR,LITTLE ROCK 72227	AV	202.475	202.19	202.08
17	04-07-05	001-11369-002	HANNABERRY LAKE LAND CO LLC	415 N MCKINLEY ST SUITE 305,LITTLE ROCK 72205	AV	146.425	140.89	140.89
17	04-07-05	001-11369-003	HANNABERRY LAKE LAND COMPANY LLC	92 ROBINWOOD DR,LITTLE ROCK 72227	AV	12.02	11.99	11.99
17	04-07-05	001-11369-004	HANNABERRY LAKE LAND COMPANY LLC	92 ROBINWOOD DR,LITTLE ROCK 72227	AV	14.99	14.13	14.13
17	04-07-05	001-11369-005	HANNABERRY LAKE LAND COMPANY LLC	92 ROBINWOOD DR,LITTLE ROCK 72227	AV	25.8	26.66	26.57
17	04-07-05	001-11370-000	BRIGGS FAMILY FARM LLC	14904 BIG MO RD,STUTTGART 72160	AV	72.07	66.87	66.87
17	04-07-05	001-11370-001	DEVAZIER JAN BRIGGS	14904 BIG MO RD,STUTTGART 72160	AV	7.27	6.80	6.80
17	05-07-05	001-11371-000	DELTA TILTH LLC	119 SOUTH B ST,SAN MATEO 94401	AV	591.82	597.58	596.92
17	06-07-05	001-11372-000	WALKER JONES LAND CO LLC	1902 WEIDNER,STUTTGART 72160	AI	1875.02	0.11	0.04
17	32-06-05	001-07863-000	LUCKIE FAMILY FARM LLC	5715 RUMMEL RD,LITTLE ROCK 72223	AI	330.78	262.98	262.98
17	32-06-05	001-07870-000	LEVEE R/W		EG	0	38.87	21.89
17	33-06-05	001-07871-000	KAUPPILA HANNABERRY FARM LLC	10707 WEST M-48,RUDYARD 49780	AV	302.09	262.26	262.26
17	33-06-05	001-07874-000	BRIGGS FAMILY FARM LLC	14904 BIG MO RD,STUTTGART 72160	AI	82.61	84.14	84.14
17	33-06-05	001-07874-001	BRIGGS JOHN H III & WF	14904 BIG MO RD,STUTTGART 72160	AI	3.05	1.79	1.79
18	27-06-05	001-07831-000	BLACK INC	DRAWER 391,DEWITT 72042-0391	AV	200	203.37	203.37
18	27-06-05	001-07832-000	CLOWNEY CHARLES C	PO BOX 271,DEWITT 72042-0271	AV	440	446.72	446.72
18	28-06-05	001-07835-000	CLOWNEY CHARLES C	PO BOX 271,DEWITT 72042-0271	AV	240	241.19	241.19
18	28-06-05	001-07836-000	KAUPPILA HANNABERRY FARM LLC	10707 W M-48,RUDYARD 49780	AV	160	160.57	160.57
18	28-06-05	001-07837-000	KAUPPILA HANNABERRY FARM LLC	10707 WEST M-48,RUDYARD 49780	AV	190	196.73	196.73
18	28-06-05	001-07838-000	LUCKIE FAMILY FARM LLC	5715 RUMMEL RD,LITTLE ROCK 72223	AV	50	41.30	41.30
18	29-06-05	001-07839-000	KAUPPILA HANNABERRY FARM LLC	10707 W M-48,RUDYARD 49780	AV	66.738	70.06	70.06
18	29-06-05	001-07839-001	KAUPPILA HANNABERRY FARM LLC	10707 WEST M-48,RUDYARD 49780	AV	66.738	65.46	65.46
18	29-06-05	001-07841-000	LUCKIE FAMILY FARM LLC	5715 RUMMEL RD,LITTLE ROCK 72223	AV	313.26	322.11	233.70
18	29-06-05	001-07841-001	ARKANSAS NATURAL RESOURCES COMM	101 E CAPITOL STE 350,LITTLE ROCK 72201	EG	24.84	24.01	18.97
18	29-06-05	001-07842-000	HENDERSON BRENDA ET AL	PO BOX 51,REYDELL 72133-0051	AI	77.56	75.10	74.08
18	29-06-05	001-07843-000	HENDERSON BRENDA ET AL	PO BOX 51,REYDELL 72133-0051	AI	2.44	3.93	3.93
18	33-06-05	001-07872-000	LUCKIE JUANITA & JANE LUCKIE YAHODA	16909 NATHAN RD,STUTTGART 72160	AI	2	1.82	1.82
18	33-06-05	001-07872-001	LUCKIE FAMILY FARM LLC	5715 RUMMEL RD,LITTLE ROCK 72223	AV	250	256.22	256.22
18	33-06-05	001-07873-000	DUMOND MARY ANN TRUSTEE	16801 NATHAN RD,STUTTGART 72160	AI	0.91	0.93	0.93
18	34-06-05	001-07875-000	CLOWNEY CHARLES C	PO BOX 271,DEWITT 72042-0271	AV	120	123.34	123.34
18	34-06-05	001-07877-000	KAUPPILA HANNABERRY FARM LLC	10707 WEST M-48,RUDYARD 49780	AV	120	126.42	126.42
19	07-06-05	001-07725-000	KOCHEL FARMS LLC	2603 ROSEWOOD CIRCLE,JONESBORO 72404	AV	142.19	141.30	141.30
19	07-06-05	001-07729-000	D & B FARMS LLC	8 LONGLEA COVE,LITTLE ROCK 72212	AV	40	40.96	40.96
19	07-06-05	001-07730-000	D & B FARMS LLC	8 LONGLEA COVE,LITTLE ROCK 72212	AV	80	81.75	81.75
19	07-06-05	001-07731-000	ARK STATE GAME & FISH COMM	2 NATURAL RESOURCES DR,LITTLE ROCK 72205	EG	0	35.81	35.81
19	07-06-05	001-07732-000	D & B FARMS LLC	8 LONGLEA COVE,LITTLE ROCK 72212	AV	35.93	35.79	35.79
19	07-06-05	001-07735-000	D & B FARMS LLC	8 LONGLEA COVE,LITTLE ROCK 72212	AI	57.81	56.91	56.91
19	08-06-05	001-07738-000	KOCHEL FARMS LLC	2603 ROSEWOOD CIRCLE,JONESBORO 72404	AI	320	319.91	319.91
19	08-06-05	001-07739-000	BRIGGS RANDY ET AL	14904 BIG MO RD,STUTTGART 72160	AV	160	160.46	160.46
19	13-06-06	001-07973-000	LEHMANN MICHAEL & CHRISTOPHER	3327 HIGHWAY 65 & 82 S SUITE A,LAKE VILLAGE 71653	AV	160	158.94	158.94
19	13-06-06	001-07974-000	ENGLISH FARM LLC	4637 E 91ST ST SOUTH,TULSA 74137	AV	320	316.39	316.39
19	13-06-06	001-07978-000	KOCHEL FARMS LLC	2603 ROSEWOOD CIRCLE,JONESBORO 72404	AI	120	119.62	119.62
19	13-06-06	001-07982-000	KINNAMAN PROPERTIES PARTNERSHIP	1 TRAFALGAR CV,LITTLE ROCK 72210	AV	40	42.13	42.13
19	17-06-05	001-07766-000	LEHMANN MICHAEL & CHRISTOPHER	3327 HIGHWAY 65 & 82 S SUITE A,LAKE VILLAGE 71653	AV	320	324.45	324.45
19	17-06-05	001-07767-000	LEHMANN MICHAEL & CHRISTOPHER	3327 HIGHWAY 65 & 82 S SUITE A,LAKE VILLAGE 71653	AV	79	77.98	77.98
19	17-06-05	001-07768-000	SMART FELIX V	1618 MORGAN RD,ALTHEIMER 72004	AV	40	40.73	40.73
19	17-06-05	001-07769-000	SMART FELIX V	1618 MORGAN RD,ALTHEIMER 72004	AV	18.2	17.96	17.96
19	17-06-05	001-07770-000	SWAN LAKE LAND COMPANY LLC	1618 MORGAN RD,ALTHEIMER 72004	AV	66.74	69.53	69.53



MAP PAGE	SECTION TOWNSHIP RANGE	PARCEL NUMBER	OWNER NAME	* OWNER ADDRESS	*TYPE	ASSESSOR ACRE	GIS ACRE	LEVEED ACRE
19	17-06-05	001-07771-000	HENLEY ARTHUR & BROOKLYN CARTER	15611 REYDELL RD,REYDELL 72133	AI	1	2.55	2.55
19	17-06-05	001-07772-000	LEHMANN MICHAEL & CHRISTOPHER	3327 HIGHWAY 65 & 82 S SUITE A,LAKE VILLAGE 71653	AV	40	36.42	36.42
19	17-06-05	001-07773-000	SWAN LAKE LAND COMPANY LLC	1618 MORGAN RD,ALTHEIMER 72004	AV	13	14.03	14.03
19	17-06-05	001-07776-000	SWAN LAKE LAND CO LLC	1618 E MORGAN RD,ALTHEIMER 72004-8579	AV	6.6	7.66	7.66
19	17-06-05	001-07776-001	COLOMB LESTER	9331 LA HIGHWAY 82,ABBEVILLE 70510	AI	1.46	1.59	1.59
19	17-06-05	001-07777-000	LEHMANN MICHAEL & CHRISTOPHER	3327 HIGHWAY 65 & 82 S SUITE A,LAKE VILLAGE 71653	AI	17	17.69	17.69
19	17-06-05	001-07778-000	LEHMANN MICHAEL & CHRISTOPHER	3327 HIGHWAY 65 & 82 S SUITE A,LAKE VILLAGE 71653	AM	35.75	36.78	36.78
19	17-06-05	001-07779-000	LEHMANN MICHAEL & CHRISTOPHER	3327 HIGHWAY 65 & 82 S SUITE A,LAKE VILLAGE 71653	AM	1.25	1.22	1.22
19	18-06-05	001-07780-000	LEHMANN MICHAEL & CHRISTOPHER	3327 HIGHWAY 65 & 82 S SUITE A,LAKE VILLAGE 71653	AM	623.39	612.89	612.89
19	18-06-05	001-07781-000	SCHOOL		ES	3	3.48	3.48
19	18-06-05	001-07782-000	ARKANSAS STATE OF	STATE CAPITOL,LITTLE ROCK 72203	EG	0	6.19	6.19
19	19-06-05	001-07783-000	LEHMANN MICHAEL & CHRISTOPHER	3327 HIGHWAY 65 & 82 S SUITE A,LAKE VILLAGE 71653	AV	80	79.70	79.70
19	19-06-05	001-07784-000	COPELAND EDGAR W III ET AL	120 OSPREY DRIVE,HOT SPRINGS 71913	AV	80	79.54	79.54
19	19-06-05	001-07785-000	ENGLISH FARM LLC	4637 E 91ST ST SOUTH,TULSA 74137	AV	319.86	302.93	152.12
19	19-06-05	001-07788-000	COPELAND EDGAR W III ET AL	120 OSPREY DRIVE,HOT SPRINGS 71913	AV	72	71.25	71.25
19	19-06-05	001-07789-000	R/W LEVEE		EG	0	10.32	4.95
19	19-06-05	001-07792-000	SMART FELIX V	1618 MORGAN RD,ALTHEIMER 72004	AV	40	42.05	37.48
19	20-06-05	001-07793-000	REYDELL FARMS INC	1618 E MORGAN RD,ALTHEIMER 72004	AV	65	55.87	55.87
19	20-06-05	001-07794-000	RATLIFF BROS LLC	4206B W 28TH AVE,PINE BLUFF 71603	AV	20.04	25.06	25.06
19	20-06-05	001-07795-000	RATLIFF BROS LLC	4206B W 28TH AVE,PINE BLUFF 71603	AV	4.36	5.24	5.24
19	20-06-05	001-07796-000	GIBSON RUFUS & WF	1013 MONTANA DR,JEFFERSON 72079	AM	1	1.20	1.20
19	20-06-05	001-07797-000	GIBSON BILLIE FAYE (LE)	PO BOX 65,REYDELL 72133-0065	CG	0.36	0.51	0.51
19	20-06-05	001-07797-003	GIBSON BRIAN	PO BOX 34,REYDELL 72133-0034	AI	0.64	0.57	0.57
19	20-06-05	001-07798-000	LUCKIE FAMILY FARM LLC	5715 RUMMEL RD,LITTLE ROCK 72223	AV	52.3	54.44	54.44
19	20-06-05	001-07799-000	KAUPPILA HANNABERRY FARM LLC	10707 W M-48,RUDYARD 49780	AV	11.87	12.73	12.73
19	20-06-05	001-07801-000	LEHMANN MICHAEL & CHRISTOPHER	3327 HIGHWAY 65 & 82 S SUITE A,LAKE VILLAGE 71653	AV	75.81	74.15	74.15
19	20-06-05	001-07803-000	COPELAND EDGAR W III ET AL	120 OSPREY DRIVE,HOT SPRINGS 71913	AV	80	80.26	80.26
19	20-06-05	001-07804-000	LUCKIE FAMILY FARM LLC	5715 RUMMEL RD,LITTLE ROCK 72223	AV	40	40.03	40.03
19	20-06-05	001-07805-000	COPELAND EDGAR W III ET AL	120 OSPREY DRIVE,HOT SPRINGS 71913	AV	20	20.16	20.16
19	20-06-05	001-07806-000	LUCKIE FAMILY FARM LLC	5715 RUMMEL RD,LITTLE ROCK 72223	AV	40	39.37	39.37
19	20-06-05	001-07807-000	LUCKIE FAMILY FARM LLC	5715 RUMMEL RD,LITTLE ROCK 72223	AV	40	39.46	39.46
19	20-06-05	001-07808-000	COPELAND EDGAR W III ET AL	120 OSPREY DRIVE,HOT SPRINGS 71913	AV	85.22	81.98	81.98
19	20-06-05	001-07811-000	LUCKIE FAMILY FARM LLC	5715 RUMMEL RD,LITTLE ROCK 72223	AV	56	51.50	51.50
19	20-06-05	001-07812-000	KAUPPILA HANNABERRY FARM LLC	10707 W M-48,RUDYARD 49780	AV	21.58	26.48	26.48
19	23-06-06	001-08042-000	ENGLISH FARM LLC	4637 E 91ST ST SOUTH,TULSA 74137	AI	2.12	2.12	2.12
19	24-06-06	001-08050-000	LEHMANN MICHAEL & CHRISTOPHER	3327 HIGHWAY 65 & 82 S SUITE A,LAKE VILLAGE 71653	AV	77	71.82	71.82
19	24-06-06	001-08051-000	ENGLISH FARM LLC	4637 E 91ST ST SOUTH,TULSA 74137	AV	463	410.62	410.62
19	24-06-06	001-08053-000	LEHMANN MICHAEL & CHRISTOPHER	3327 HIGHWAY 65 & 82 S SUITE A,LAKE VILLAGE 71653	AV	40	45.81	45.81
19	24-06-06	001-08054-000	ENGLISH FARM LLC	4637 E 91ST ST SOUTH,TULSA 74137	AM	20	20.04	20.04
19	24-06-06	001-08055-000	FARELLY LAKE LEVEE DIST		EG	0	30.19	14.78
19	30-06-05	001-07851-000	HENDERSON BRENDA ET AL	PO BOX 51,REYDELL 72133-0051	AV	40	39.94	8.77
20	09-06-06	001-07949-000	COBB FARMS INC	PO BOX 7009,PINE BLUFF 71611-7009	AV	80	80.24	80.24
20	10-06-06	001-07951-000	EAST GRASSY LAKE LLC	401 AUTUMN RD,LITTLE ROCK 72211	AV	110.51	107.68	107.68
20	10-06-06	001-07951-002	SWAN LAKE LAND COMPANY LLC	1618 MORGAN RD,ALTHEIMER 72004	AV	366.86	361.98	361.98
20	10-06-06	001-07954-000	CORNERSTONE HOLDINGS LLC	5900 GREGORY RD,BENTON 72019	AV	224.43	231.54	231.54
20	10-06-06	001-07954-001	LILE FARMING COMPANY	401 AUTUMN RD,LITTLE ROCK 72211	AV	15.57	13.61	13.61
20	11-06-06	001-07967-000	JETER PROPERTIES LLC	92 ROBINWOOD DR,LITTLE ROCK 72227	AV	34.53	35.60	35.60
20	11-06-06	001-07968-000	JETER PROPERTIES LLC	92 ROBINWOOD DR,LITTLE ROCK 72227	AV	80	80.38	80.38



MAP PAGE	SECTION TOWNSHIP RANGE	PARCEL NUMBER	OWNER NAME	* OWNER ADDRESS	*TYPE	ASSESSOR ACRE	GIS ACRE	LEVEED ACRE
20	14-06-06	001-07983-000	ENGLISH FARM LLC	4637 E 91ST ST SOUTH,TULSA 74137	AV	320	324.57	324.57
20	14-06-06	001-07984-000	MECCA LAND CO LLC	401 AUTUMN RD,LITTLE ROCK 72211	AV	295.34	293.74	293.74
20	14-06-06	001-07984-002	ENGLISH FARM LLC	4637 E 91ST ST SOUTH,TULSA 74137	AV	16.6	17.39	17.39
20	15-06-06	001-07986-000	MECCA LAND CO LLC	401 AUTUMN RD,LITTLE ROCK 72211	AV	90.04	89.81	89.81
20	15-06-06	001-07986-001	LILE FARMING COMPANY	401 AUTUMN RD,LITTLE ROCK 72211	AV	183.63	186.34	186.34
20	15-06-06	001-07990-000	FAVER CORPORATION	PO BOX 126,ALTHEIMER 72004-0126	AI	10	12.32	12.32
20	15-06-06	001-07990-001	LILE FARMING COMPANY	401 AUTUMN RD,LITTLE ROCK 72211	AM	81.1	81.86	81.86
20	15-06-06	001-07991-000	LEVEE		EG	0	27.88	13.50
20	15-06-06	001-07992-000	FAVER MARGIE L	17213 HIGHWAY 88 S,ALTHEIMER 72004	AI	2.3	1.49	1.49
20	15-06-06	001-07994-000	FAVER JACK MARVIN & KAY	17207 HIGHWAY 88 S,ALTHEIMER 72004-8573	AI	2.5	2.55	2.55
20	15-06-06	001-07997-000	RHEIN CHARLES F & PATRICIA TRUST	17801 HIGHWAY 88 S,ALTHEIMER 72004	AI	5	4.91	4.91
20	15-06-06	001-07997-001	ENGLISH FARM LLC	4637 E 91ST ST SOUTH,TULSA 74137	AV	7.68	7.05	7.05
20	15-06-06	001-07997-002	MECCA LAND CO LLC	401 AUTUMN RD,LITTLE ROCK 72211	AV	80.87	69.87	69.87
20	16-06-06	001-07999-000	LILE FARMING COMPANY	401 AUTUMN RD,LITTLE ROCK 72211	AV	135	122.20	122.20
20	16-06-06	001-08000-000	LILE FARMING COMPANY	401 AUTUMN RD,LITTLE ROCK 72211	AV	135	129.81	129.81
20	16-06-06	001-08001-000	COBBS FARMS INC	PO BOX 7009,PINE BLUFF 71611-7009	AI	278.39	267.90	267.90
20	16-06-06	001-08001-001	BRADLEY HAROLD & WF	16609 HIGHWAY 88 S,ALTHEIMER 72004	AI	1.61	1.61	1.61
20	16-06-06	001-08002-000	ENGLISH FARM LLC	4637 E 91ST ST SOUTH,TULSA 74137	AV	128	108.91	102.46
20	23-06-06	001-08041-000	ENGLISH FARM LLC	4637 E 91ST ST SOUTH,TULSA 74137	AV	7.88	9.83	9.83
20	23-06-06	001-08043-000	ENGLISH FARM LLC	4637 E 91ST ST SOUTH,TULSA 74137	AI	360	365.65	115.79
20	23-06-06	001-08045-000	FARELLY LAKE LEVEE DIST		EG	10	12.23	12.23
20	23-06-06	001-08046-000	LEVEE DIST #3		EG	20	20.60	3.34
20	23-06-06	001-08047-000	ENGLISH FARM LLC	4637 E 91ST ST SOUTH,TULSA 74137	AV	40	40.76	12.70
21	07-06-06	001-07921-000	SWAN LAKE LAND CO LLC	1618 MORGAN RD,ALTHEIMER 72004	AV	322.56	327.57	327.57
21	07-06-06	001-07922-000	MIDWEST OILSEEDS INC	22555 LAREDO TRAIL,ADEL 50003	AV	266.19	274.14	274.14
21	07-06-06	001-07925-000	APPLETON FAMILY LTD PARTNERSHIP	2103 HARRISBURG RD,JONESBORO 72401	CG	924.06	932.45	932.45
21	17-06-06	001-08008-002	ENGLISH FARM LLC	4637 E 91ST ST SOUTH,TULSA 74137	AV	168	159.88	62.17
21	18-06-06	001-08009-005	ENGLISH FARM LLC	4637 E 91ST ST SOUTH,TULSA 74137	AM	64.427	64.41	21.69
21	18-06-06	001-08009-006	LILE FARMING COMPANY	401 AUTUMN RD,LITTLE ROCK 72211	AI	0.89	0.82	0.82
21	18-06-06	001-08009-007	ENGLISH FARM LLC	4637 E 91ST ST SOUTH,TULSA 74137	AI	2.77	1.89	1.89
21	18-06-06	001-08010-000	SWAN LAKE LAND CO LLC	1618 MORGAN RD,ALTHEIMER 72004	AV	60	59.60	59.60
21	18-06-06	001-08011-000	FAVER MARCUS DEE JR ET AL	PO BOX 126,ALTHEIMER 72004-0126	AI	13.319	13.27	12.17
21	18-06-06	001-08011-002	SWAN LAKE VOLUNTARY FIRE DEPT	14997 HIGHWAY 88,ALTHEIMER 72004	EF	3.78	4.22	4.22
21	18-06-06	001-08012-000	FAVER CORPORATION	17207 HIGHWAY 88 S,ALTHEIMER 72004	CG	0.28	0.30	0.30
21	18-06-06	001-08012-001	RHEIN CHARLES F JR & ANGIE B	15003 HIGHWAY 88 S,ALTHEIMER 72004	AI	1.741	1.85	1.85
21	18-06-06	001-08013-000	FAVER ELIZABETH (BD)	PO BOX 126,ALTHEIMER 72004-0126	AI	0.77	0.87	0.87
21	18-06-06	001-08014-000	FAVER ELIZABETH (BD)	PO BOX 126,ALTHEIMER 72004-0126	AM	0.114	0.17	0.17
21	18-06-06	001-08015-000	MIDWEST OILSEEDS INC	22555 LAREDO TRAIL,ADEL 50003	AV	135.25	136.51	136.51
21	18-06-06	001-08016-000	MIDWEST OILSEEDS INC	22555 LAREDO TRAIL,ADEL 50003	AV	80	74.30	74.22
21	18-06-06	001-08019-000	SWAN LAKE COMMUNITY CENTER	PO BOX 82,REYDELL 72133-0082	EC	0.65	0.63	0.63
22	01-06-07	001-08098-000	MIDWEST OILSEEDS INC	22555 LAREDO TRAIL,ADEL 50003	AV	300	281.07	281.07
22	01-06-07	001-08100-000	GENERAL ATOMIC TECHNOLOGIES CO	PO BOX 85608,SAN DIEGO 92138-5608	AV	80	79.84	79.84
22	03-06-07	001-08110-000	MIDWEST OILSEEDS INC	22555 LAREDO TRAIL,ADEL 50003	AV	144.45	139.93	139.93
22	03-06-07	001-08112-000	CORNERSTONE FARM & GIN CO	PO BOX 7008,PINE BLUFF 71611-7008	AV	117.03	115.54	115.54
22	10-06-07	001-08148-000	MIDWEST OILSEEDS INC	22555 LAREDO TRAIL,ADEL 50003	AV	160	163.28	163.28
22	10-06-07	001-08149-000	MIDWEST OILSEEDS INC	22555 LAREDO TRAIL,ADEL 50003	AV	160	162.18	162.18
22	10-06-07	001-08150-000	MIDWEST OILSEEDS INC	22555 LAREDO TRAIL,ADEL 50003	AV	54.67	56.03	56.03
22	10-06-07	001-08151-000	MIDWEST OILSEEDS INC	22555 LAREDO TRAIL,ADEL 50003	AV	105.33	101.16	101.16



MAP PAGE	SECTION TOWNSHIP RANGE	PARCEL NUMBER	OWNER NAME	* OWNER ADDRESS	*TYPE	ASSESSOR ACRE	GIS ACRE	LEVEED ACRE
22	10-06-07	001-08152-000	MIDWEST OILSEEDS INC	22555 LAREDO TRAIL,ADEL 50003	AV	159	161.56	161.56
22	10-06-07	001-08153-000	MIDWEST OILSEEDS INC	22555 LAREDO TRAIL,ADEL 50003	AV	1	1.67	1.67
22	11-06-07	001-08154-000	MIDWEST OILSEEDS INC	22555 LAREDO TRAIL,ADEL 50003	AV	6.75	8.10	8.10
22	11-06-07	001-08155-000	MIDWEST OILSEEDS INC	22555 LAREDO TRAIL,ADEL 50003	AV	159.75	152.54	152.54
22	11-06-07	001-08156-000	MIDWEST OILSEEDS INC	22555 LAREDO TRAIL,ADEL 50003	AV	0.25	0.37	0.37
22	11-06-07	001-08157-000	MIDWEST OILSEEDS INC	22555 LAREDO TRAIL,ADEL 50003	AI	160	164.46	164.46
22	11-06-07	001-08158-000	MIDWEST OILSEEDS INC	22555 LAREDO TRAIL,ADEL 50003	AV	310.69	321.88	321.88
22	11-06-07	001-08159-000	UNION MISS BAPT CHURCH SWEDEN	PO BOX 2525,PINE BLUFF 71613-2525	ER	2.56	3.08	3.08
22	12-06-07	001-08160-000	MIDWEST OILSEEDS INC	22555 LAREDO TRAIL,ADEL 50003	CG	614.77	623.20	623.20
22	12-06-07	001-08160-001	GRAND PRAIRIE REG WATER DIST	PO BOX 850,STUTTGART 72160-0850	EG	0.23	0.30	0.30
22	12-06-07	001-08161-000	MIDWEST OILSEEDS INC	22555 LAREDO TRAIL,ADEL 50003	AM	25	24.91	24.91
22	13-06-07	001-08162-000	MIDWEST OILSEEDS INC	22555 LAREDO TRAIL,ADEL 50003	AI	456	446.03	445.67
22	13-06-07	001-08162-001	ELMWOOD FARMS LLC	1618 E MORGAN RD,ALTHEIMER 72004	AV	162.93	169.63	0.08
22	13-06-07	001-08162-002	MIDWEST OILSEEDS INC	22555 LAREDO TRL,ADEL 50003	AV	27.07	28.69	0.18
22	14-06-07	001-08164-000	MIDWEST OILSEEDS INC	22555 LAREDO TRAIL,ADEL 50003	AV	625.87	615.33	84.76
22	14-06-07	001-08166-000	LEVEE R OF WAY		EG	0	13.94	6.52
22	15-06-07	001-08169-000	MIDWEST OILSEEDS INC	22555 LAREDO TRAIL,ADEL 50003	AV	302.78	124.04	124.04
22	15-06-07	001-08170-000	LEVEE R OF WAY		EG	0	27.80	12.88
23	04-06-07	001-08117-000	CORNERSTONE FARM & GIN CO	PO BOX 7008,PINE BLUFF 71611-7008	AV	320	323.59	323.59
23	05-06-07	001-08120-000	CORNERSTONE FARM & GIN CO	PO BOX 7008,PINE BLUFF 71611-7008	AV	109.47	40.91	40.91
23	09-06-07	001-08138-000	MIDWEST OILSEEDS INC	22555 LAREDO TRAIL,ADEL 50003	AV	100	80.06	80.06
23	09-06-07	001-08139-000	MIDWEST OILSEEDS INC	22555 LAREDO TRAIL,ADEL 50003	AV	60	77.65	77.65
23	09-06-07	001-08140-000	CORNERSTONE FARM & GIN CO	PO BOX 7008,PINE BLUFF 71611-7008	AV	80	77.82	77.82
23	09-06-07	001-08141-000	CORNERSTONE FARM & GIN CO	PO BOX 7008,PINE BLUFF 71611-7008	AV	20	22.45	22.45
23	09-06-07	001-08142-000	LEVEE R OF W		EG	0	3.73	0.68
23	09-06-07	001-08143-000	MIDWEST OILSEEDS INC	22555 LAREDO TRAIL,ADEL 50003	AV	35.97	34.33	34.33
23	09-06-07	001-08144-000	MIDWEST OILSEEDS INC	22555 LAREDO TRAIL,ADEL 50003	AV	117.6	39.82	39.82
23	09-06-07	001-08145-000	LEVEE R OF W HENDERSON HATTIE		EG	0	7.40	3.65
23	09-06-07	001-08146-000	LEVEE R OF W		EG	0	6.34	3.15
23	09-06-07	001-08147-000	MIDWEST OILSEEDS INC	22555 LAREDO TRAIL,ADEL 50003	AV	158	163.35	163.35
23	16-06-07	001-08172-000	CORNERSTONE FARM & GIN CO	PO BOX 7008,PINE BLUFF 71611-7008	AV	344.4	123.80	123.80
23	16-06-07	001-08173-000	LEVEE R OF WAY		EG	0	11.23	3.29
23	16-06-07	001-08174-000	NOBLE LAKE FARM LLC	3211 CANAL DR,PINE BLUFF 71602	AV	553.95	366.97	40.91
23	21-06-07	001-08214-000	NOBLE LAKE FARM LLC	3211 CANAL DR,PINE BLUFF 71602	AV	387	373.15	254.94
23	21-06-07	001-08216-000	U S A		EG	0	23.07	3.68
23	21-06-07	001-08217-000	GENERAL ATOMIC TECHNOLOGIES CORP	PO BOX 85608,SAN DIEGO 92138-5608	AV	56	78.44	50.88
23	28-06-07	001-08243-000	GENERAL ATOMIC TECHNOLOGIES CORP	PO BOX 85608,SAN DIEGO 92138-5608	AV	337	479.25	293.01
24	07-06-07	001-08131-000	WARD NEAL & DEBBIE D	272 C A HOLLAND RD,QUITMAN 72131	AV	130	135.10	84.35
24	07-06-07	001-08133-000	WARD NEAL & DEBBIE D	272 C A HOLLAND RD,QUITMAN 72131	AV	75	64.61	23.73
24	13-06-08	001-08437-000	WARD NEAL & DEBBIE D	272 C A HOLLAND RD,QUITMAN 72131	AV	20	19.30	19.30
24	13-06-08	001-08438-000	NORRIS FARMS LLC	180 WATERVIEW DR,HOT SPRINGS 71913-2303	AV	20	20.34	20.34
24	13-06-08	001-08439-000	WARD NEAL & DEBBIE D	272 C A HOLLAND RD,QUITMAN 72131	AV	160	161.58	161.58
24	17-06-07	001-08183-000	NOBLE LAKE FARM LLC	3211 CANAL DR,PINE BLUFF 71602	AM	320	310.60	134.17
24	18-06-07	001-08184-000	WARD NEAL & DEBBIE D	272 C A HOLLAND RD,QUITMAN 72131	AV	159.2	156.96	134.04
24	18-06-07	001-08186-000	WARD NEAL & DEBBIE D	272 C A HOLLAND RD,QUITMAN 72131	AV	40	42.02	42.02
24	18-06-07	001-08187-000	WARD NEAL & DEBBIE D	272 C A HOLLAND RD,QUITMAN 72131	AV	167.64	164.42	164.42
24	18-06-07	001-08188-000	WARD NEAL & DEBBIE D	272 C A HOLLAND RD,QUITMAN 72131	AV	165.78	161.72	161.72
24	18-06-07	001-08189-000	WARD NEAL & DEBBIE D	272 C A HOLLAND RD,QUITMAN 72131	AV	33.28	33.64	33.64



MAP PAGE	SECTION TOWNSHIP RANGE	PARCEL NUMBER	OWNER NAME	* OWNER ADDRESS	*TYPE	ASSESSOR ACRE	GIS ACRE	LEVEED ACRE
24	18-06-07	001-08190-000	RUGGERI JAMES D & WENDY TRUSTEES	636 NOBLE LAKE RD,PINE BLUFF 71601	AV	6.72	8.27	8.27
24	18-06-07	001-08191-000	RUGGERI JAMES D & WENDY TRUSTEES	636 NOBLE LAKE RD,PINE BLUFF 71601	AV	56.98	57.16	55.64
24	18-06-07	001-08192-000	WARD NEAL & DEBBIE D	272 C A HOLLAND RD,QUITMAN 72131	AV	20	21.62	21.62
24	18-06-07	001-08193-000	RUGGERI JAMES D & WENDY TRUSTEES	636 NOBLE LAKE RD,PINE BLUFF 71601	AV	71.25	70.06	70.06
24	18-06-07	001-08193-001	RUGGERI DAVID	8223 ATKINS LAKE RD,PINE BLUFF 71601	AI	3.25	3.59	3.59
24	18-06-07	001-08194-000	RUGGERI JAMES D & WENDY TRUSTEES	636 NOBLE LAKE RD,PINE BLUFF 71601	AM	4.16	3.85	3.85
24	18-06-07	001-08194-001	ROBERTS MARY NELL	941 NOBLE LAKE RD,PINE BLUFF 71601	AI	1.34	1.43	1.43
24	19-06-07	001-08195-000	NOBLE LAKE FARM LLC	3211 CANAL DR,PINE BLUFF 71602	AV	85	82.89	82.89
24	19-06-07	001-08196-000	RUGGERI JAMES D & WENDY TRUSTEES	636 NOBLE LAKE RD,PINE BLUFF 71601	AI	41.4	39.10	39.10
24	19-06-07	001-08197-000	RUGGERI JAMES D & WENDY TRUSTEES	636 NOBLE LAKE RD,PINE BLUFF 71601	AV	36.4	44.12	44.12
24	19-06-07	001-08198-000	RUGGERI JAMES D & WENDY TRUSTEES	636 NOBLE LAKE RD,PINE BLUFF 71601	AV	26.55	26.20	26.20
24	19-06-07	001-08199-000	WARD NEAL & DEBBIE D	272 C A HOLLAND RD,QUITMAN 72131	AV	150.9	136.61	136.61
24	19-06-07	001-08200-000	RUGGERI JAMES D & WENDY TRUSTEES	636 NOBLE LAKE RD,PINE BLUFF 71601	AV	26.55	37.59	37.59
24	19-06-07	001-08201-000	RUGGERI JAMES D & WENDY TRUSTEES	636 NOBLE LAKE RD,PINE BLUFF 71601	AV	3.19	4.84	4.84
24	19-06-07	001-08201-001	RUGGERI JAMES D & WENDY TRUSTEES	636 NOBLE LAKE RD,PINE BLUFF 71601	AI	1.81	1.99	1.99
24	19-06-07	001-08202-000	RUGGERI JAMES D & WENDY TRUSTEES	636 NOBLE LAKE RD,PINE BLUFF 71601	AV	115.2	117.66	117.66
24	19-06-07	001-08203-000	TUCKER SUZIE H	1102 KENNEDY ,STAR CITY 71667	AI	4.7	4.63	4.63
24	19-06-07	001-08204-000	RUGGERI JAMES D & WENDY TRUSTEES	636 NOBLE LAKE RD,PINE BLUFF 71601	AV	2.5	2.03	2.03
24	19-06-07	001-08205-000	WARD NEAL & DEBBIE D	272 C A HOLLAND RD,QUITMAN 72131	AI	46.5	66.61	66.61
24	19-06-07	001-08206-000	RUGGERI JAMES D & WENDY TRUSTEES	636 NOBLE LAKE RD,PINE BLUFF 71601	AV	140	149.07	149.07
24	20-06-07	001-08207-000	NOBLE LAKE FARM LLC	3211 CANAL DR,PINE BLUFF 71602	AM	500	488.70	488.70
24	20-06-07	001-08209-000	RUGGERI JAMES D & WENDY TRUSTEES	636 NOBLE LAKE RD,PINE BLUFF 71601	AV	140	135.78	135.78
24	24-06-08	001-08637-000	WARD NEAL & DEBBIE D	272 C A HOLLAND RD,QUITMAN 72131	AM	316.2	317.65	317.65
24	24-06-08	001-08638-000	WARD NEAL & DEBBIE D	272 C A HOLLAND RD,QUITMAN 72131	AV	73.71	72.06	72.06
24	24-06-08	001-08639-000	NORRIS FARMS LLC	180 WATERVIEW DR,HOT SPRINGS 71913-2303	AV	78.05	81.93	81.93
24	24-06-08	001-08641-000	VEAZEY GENE P & WF	6401 HATFIELD ST ,MOSS POINT 39562	AV	3.74	4.23	4.23
24	25-06-08	001-08644-000	WARD NEAL & DEBBIE D	272 C A HOLLAND RD,QUITMAN 72131	AM	32.67	47.74	47.74
24	25-06-08	001-08644-001	RENDER CHAD & DAWN (BD)	151 COTTONDALE RD,PINE BLUFF 71601	AM	2.75	2.82	2.82
24	25-06-08	001-08645-000	RAILROAD & HIGHWAY		EG	20	3.71	3.71
24	25-06-08	001-08646-000	ARK STATE HWY COMM	PO BOX 2261,LITTLE ROCK 72203-2261	EG	0.002	2.32	2.32
24	25-06-08	001-08647-000	ARK STATE HWY COMM	PO BOX 2261,LITTLE ROCK 72203-2261	EG	0.59	1.73	1.73
24	25-06-08	001-08647-001	RENDER CHAD & DAWN (BD)	151 COTTONDALE RD,PINE BLUFF 71601	AV	2.33	2.61	2.61
24	25-06-08	001-08648-000	WARD NEAL & DEBBIE D	272 C A HOLLAND RD,QUITMAN 72131	AV	10	7.76	7.76
24	25-06-08	001-08649-000	WARD NEAL & DEBBIE D	272 C A HOLLAND RD,QUITMAN 72131	AV	4.89	6.17	6.17
24	25-06-08	001-08649-001	ARK STATE HWY COMM	PO BOX 2261,LITTLE ROCK 72203-2261	EG	0.11	0.13	0.13
24	29-06-07	001-08247-000	GENERAL ATOMIC TECHNOLOGIES CORP	PO BOX 85608,SAN DIEGO 92138-5608	AV	160	159.90	159.90
24	29-06-07	001-08248-000	RUGGERI JAMES D & WENDY TRUSTEES	636 NOBLE LAKE RD,PINE BLUFF 71601	AV	4.8	5.71	5.71
24	29-06-07	001-08249-000	WARD NEAL & DEBBIE D	272 C A HOLLAND RD,QUITMAN 72131	AV	121.6	118.06	118.06
24	30-06-07	001-08257-000	RUGGERI JAMES D & WENDY TRUSTEES	636 NOBLE LAKE RD,PINE BLUFF 71601	AV	9.6	15.26	15.26
24	30-06-07	001-08258-000	WARD NEAL & DEBBIE D	272 C A HOLLAND RD,QUITMAN 72131	AI	248.19	240.19	240.19
24	30-06-07	001-08260-000	FALLS HOUSTON D	270 GRANT 149,PINE BLUFF 71603	AV	0.5	1.07	1.07
24	30-06-07	001-08261-000	WARD NEAL & DEBBIE D	272 C A HOLLAND RD,QUITMAN 72131	AV	8.202	8.20	8.20
24	30-06-07	001-08261-001	RENDER CHAD & DAWN (BD)	151 COTTONDALE RD,PINE BLUFF 71601	AI	6.07	6.04	6.04
24	30-06-07	001-08262-000	WARD NEAL & DEBBIE D	272 C A HOLLAND RD,QUITMAN 72131	AV	1.5	1.17	1.17
24	30-06-07	001-08263-000	WARD NEAL & DEBBIE D	272 C A HOLLAND RD,QUITMAN 72131	AV	1.2	1.27	1.27
24	30-06-07	001-08264-000	JONES JACK & JEFF R	8710 SCARLETT LN,PINE BLUFF 71603	AV	1.03	1.03	1.03
24	30-06-07	001-08265-000	BOYCE BILLY R (BD)	7303 HIGHWAY 65 S,PINE BLUFF 71601	AV	1	1.36	1.36
25	13-06-08	001-08432-000	ATKINS LAKE PROPERTIES LLC	PO BOX 8068,PINE BLUFF 71611-8068	AV	360	366.33	366.33



MAP PAGE	SECTION TOWNSHIP RANGE	PARCEL NUMBER	OWNER NAME	* OWNER ADDRESS	*TYPE	ASSESSOR ACRE	GIS ACRE	LEVEED ACRE
25	13-06-08	001-08434-000	KLINE FARM LLC	6809 BRINKLEY RD,PINE BLUFF 71603	AV	33.31	33.47	33.47
25	13-06-08	001-08435-000	ATKINS LAKE PROPERTIES LLC	PO BOX 8068,PINE BLUFF 71611-8068	AV	6.79	8.24	8.24
25	13-06-08	001-08436-000	KLINE FARM LLC	6809 BRINKLEY RD,PINE BLUFF 71603	AV	40	38.14	38.14
25	14-06-08	001-08440-027	MCENTIRE RUTH FARMS INC	6205 ATKINS LAKE RD,PINE BLUFF 71601	AV	565	578.68	578.68
25	14-06-08	001-08441-000	SMITH H O	6401 HIGHWAY 65 S,PINE BLUFF 71601	AV	12	16.52	16.52
25	15-06-08	001-08454-000	JP LAND COMPANY OF AR LLC	10 COLONY CV ,WHITE HALL 71602	AI	482.95	487.63	487.63
25	22-06-08	001-08606-000	MCENTIRE RUTH FARMS INC	6205 ATKINS LAKE RD,PINE BLUFF 71601	AV	23.33	20.82	20.82
25	22-06-08	001-08607-000	RBD HOLDINGS LLC	3001 JFK BLVD STE B,NORTH LITTLE ROCK 72116	CG	8.01	8.04	8.04
25	22-06-08	001-08608-000	COTTONDALE FARMS	PO BOX 9208 ,PINE BLUFF 71611-9208	AV	14.07	17.56	17.56
25	22-06-08	001-08608-003	SADIKI FLORIDA M & BOMANI	PO BOX 7452,PINE BLUFF 71611-7452	AI	3.58	3.79	3.79
25	22-06-08	001-08608-004	COMMUNITY EMPOWERMENT COUNCIL INC	1711 S OHIO ST,PINE BLUFF 71601	AI	0.49	0.52	0.52
25	22-06-08	001-08608-005	COMMUNITY EMPOWERMENT COUNCIL INC	1711 S OHIO ST,PINE BLUFF 71601	AI	0.34	0.36	0.36
25	22-06-08	001-08609-000	DENNIS DAVID & LONNIE LEE	5824 HIGHWAY 65 S,PINE BLUFF 71601	AI	3.34	3.40	3.40
25	22-06-08	001-08610-000	COMMUNITY EMPOWERMENT CNCL INC	5830 HIGHWAY 65 S,PINE BLUFF 71601	EC	0.57	0.56	0.56
25	22-06-08	001-08612-000	COTTONDALE FARMS	PO BOX 9208 ,PINE BLUFF 71611-9208	CG	9.73	6.63	6.63
25	22-06-08	001-08612-001	GILLAM JAMES	751 PUMPKIN CENTER RD,CLINTON 72031	AI	0.5	0.97	0.97
25	22-06-08	001-08612-002	GILLAM JAMES	751 PUMPKIN CENTER RD,CLINTON 72031	AV	10.7	10.85	10.85
25	22-06-08	001-08613-000	LADD WATER USERS ASSN INC	705 HIGHWAY 425,PINE BLUFF 71601	EC	0.08	0.08	0.08
25	22-06-08	001-08614-000	JP LAND COMPANY OF AR LLC	10 COLONY CV,WHITE HALL 71602	AI	239	242.39	242.39
25	22-06-08	001-08615-000	KENNEDY HELLEN	5836 HIGHWAY 65 S,PINE BLUFF 71601	AI	0.68	0.73	0.73
25	22-06-08	001-08616-000	NORRIS FARMS LLC	180 WATERVIEW DR,HOT SPRINGS 71913-2303	AV	80	78.04	78.04
25	22-06-08	001-08619-000	JP LAND COMPANY OF AR LLC	10 COLONY CV,WHITE HALL 71602	AV	120	118.17	118.17
25	22-06-08	001-08620-000	NORRIS FARMS LLC	180 WATERVIEW DR,HOT SPRINGS 71913-2303	AV	40	39.75	39.75
25	23-06-08	001-08621-000	MORPHIS ELLA A ET AL	6401 HIGHWAY 65 S,PINE BLUFF 71601	AV	54	63.16	63.16
25	23-06-08	001-08622-000	MCENTIRE RUTH FARMS INC	6205 ATKINS LAKE RD,PINE BLUFF 71601	AV	106	95.69	95.69
25	23-06-08	001-08623-000	MCENTIRE RUTH FARMS INC	6205 ATKINS LAKE RD,PINE BLUFF 71601	AV	130	127.10	127.10
25	23-06-08	001-08624-000	JP LAND COMPANY OF AR LLC	10 COLONY CV,WHITE HALL 71602	AM	1.87	1.79	1.79
25	23-06-08	001-08626-000	KITCHENS LESLIE C & WF	9 AVALON ST,PINE BLUFF 71601	AI	2.91	3.02	3.02
25	23-06-08	001-08626-002	ARK STATE HWY COMM	PO BOX 2261,LITTLE ROCK 72203-2261	EG	0.09	0.07	0.07
25	23-06-08	001-08627-000	MCENTIRE RUTH FARMS INC	6205 ATKINS LAKE RD,PINE BLUFF 71601	AV	6	2.92	2.92
25	23-06-08	001-08628-000	CHRONISTER DON R	PO BOX 7009,PINE BLUFF 71611-7009	AV	60.39	77.61	77.61
25	23-06-08	001-08628-001	SIMMONS FIRST COMPANY N A	501 S MAIN ST,PINE BLUFF 71601	AV	145.1	141.90	141.90
25	23-06-08	001-08628-003	SIMMONS BANK SUCCESSOR TRUSTEE	501 S MAIN ST,PINE BLUFF 71601	AI	4.5	4.52	4.52
25	23-06-08	001-08629-000	MORPHIS ELLA A ET AL	6401 HIGHWAY 65 S,PINE BLUFF 71601	AV	71.85	68.69	68.69
25	23-06-08	001-08629-001	GOLDEN CHARLES FRANCIS	6403 HIGHWAY 65 S,PINE BLUFF 71601	AI	0.77	0.75	0.75
25	23-06-08	001-08630-000	MORPHIS ELLA A REVOCABLE TRUST	700 S DREW ST,STAR CITY 71667	AV	1.87	2.23	2.23
25	23-06-08	001-08631-000	MCENTIRE RUTH FARMS INC	6205 ATKINS LAKE RD,PINE BLUFF 71601	AV	30	17.99	17.99
25	23-06-08	001-08633-000	FAKOURI CINDY ET AL	15 W SOUTHERN PINES DR,PINE BLUFF 71603-6920	AI	0.9	1.15	1.15
25	23-06-08	001-08634-000	SMITH BILLY B ET AL TRUSTEES	6401 HIGHWAY 65 S,PINE BLUFF 71601	AV	1.47	1.89	1.89
25	24-06-08	001-08640-000	KLINE FARM LLC	6809 BRINKLEY RD,PINE BLUFF 71603	AV	156.71	154.71	154.71
25	25-06-08	001-08650-002	PHARR STEVE	2946 FOORENCE RD,MONTICELLO 71655	AI	13.36	13.76	13.76
25	25-06-08	001-08651-000	ANGELINA AG COMPANY LLC	8318 HIGHWAY 565,MONTEREY 71354	AV	318	311.08	311.08
25	25-06-08	001-08651-001	ARK STATE HWY COMM	PO BOX 2261,LITTLE ROCK 72203-2261	EG	2	4.01	4.01
25	25-06-08	001-08653-000	MISSOURI PACIFIC RR CO	1700 FARNAM ST 10TH FLOOR S,OMAHA 68102-2010	PS	0	2.00	2.00
25	26-06-08	001-08654-000	ANGELINA AG COMPANY LLC	8318 HIGHWAY 565,MONTEREY 71354	AV	319.19	311.75	311.75
25	26-06-08	001-08655-000	PATTERSON VIVIAN	12067 GRANT ST,OMAHA 68164	AV	18.33	19.65	19.65
25	26-06-08	001-08656-000	ELKINS ROBERT G & CONCEPCION TR	12067 GRANT ST,OMAHA 68164	AV	18.33	19.54	19.54
25	26-06-08	001-08657-000	PATTERSON ARTHUR	12067 GRANT ST,OMAHA 68164	AM	13.33	10.20	10.20



MAP PAGE	SECTION TOWNSHIP RANGE	PARCEL NUMBER	OWNER NAME	* OWNER ADDRESS	*TYPE	ASSESSOR ACRE	GIS ACRE	LEVEED ACRE
25	26-06-08	001-08658-000	PATTERSON ARTHUR	12067 GRANT ST,OMAHA 68164	AV	10	9.65	9.65
25	26-06-08	001-08659-000	PATTERSON ARTHUR	12067 GRANT ST,OMAHA 68164	AV	10	9.34	9.34
25	26-06-08	001-08660-000	SIMMONS FIRST COMPANY N A	501 S MAIN ST,PINE BLUFF 71601	AV	5	4.91	4.91
25	26-06-08	001-08661-000	SIMMONS FIRST COMPANY N A	501 S MAIN ST,PINE BLUFF 71601	AV	40	41.43	41.43
25	26-06-08	001-08662-000	SIMMONS FIRST COMPANY N A	501 S MAIN ST,PINE BLUFF 71601	AV	30	30.08	30.08
25	26-06-08	001-08663-000	SIMMONS FIRST COMPANY N A	501 S MAIN ST,PINE BLUFF 71601	AV	5	4.65	4.65
25	26-06-08	001-08664-000	SIMMONS FIRST COMPANY N A	501 S MAIN ST,PINE BLUFF 71601	AV	10	11.24	11.24
25	26-06-08	001-08665-000	SIMMONS FIRST COMPANY N A	501 S MAIN ST,PINE BLUFF 71601	AV	160	158.32	158.32
25	27-06-08	001-08666-000	SIMMONS FIRST COMPANY N A	501 S MAIN ST,PINE BLUFF 71601	AV	460	463.53	463.53
25	27-06-08	001-08667-000	CHRONISTER DON R	PO BOX 7009,PINE BLUFF 71611-7009	AV	20	18.90	18.90
25	27-06-08	001-08668-000	CHRONISTER DON R	PO BOX 7009,PINE BLUFF 71611-7009	AV	20	20.35	20.35
25	27-06-08	001-08671-000	AUSTIN HAROLD FARM CORP	1202 KYNLEE CV,BRYANT 72022	AV	71	68.15	68.15
25	27-06-08	001-08680-000	PHARR STEVEN DAYTON	2946 FLORENCE RD,MONTICELLO 71655	AV	19	18.67	18.67
25	30-06-07	001-08267-002	ARK STATE HWY COMM	PO BOX 2261,LITTLE ROCK 72203-2261	EG	1.11	0.65	0.65
26	16-06-08	001-08455-000	JP LAND COMPANY OF AR LLC	10 COLONY CV ,WHITE HALL 71602	AM	630	644.10	644.10
26	17-06-08	001-08456-000	JP LAND COMPANY OF AR LLC	10 COLONY CV ,WHITE HALL 71602	AV	320	322.62	322.62
26	17-06-08	001-08457-000	MCDUGAL INDIA L	310 LAVENDER LN,PINE BLUFF 71601	AV	54.98	51.99	51.99
26	17-06-08	001-08457-001	MCDUGAL INDIA L	310 LAVENDER LN,PINE BLUFF 71601	AI	3.95	4.03	4.03
26	17-06-08	001-08457-002	MCDUGAL INDIA L TRUSTEE	310 LAVENDER LN,PINE BLUFF 71601	AI	41.88	42.65	42.65
26	17-06-08	001-08457-003	MCDUGAL INDIA L	310 LAVENDER LN,PINE BLUFF 71601	AM	20	19.27	19.27
26	17-06-08	001-08457-004	HARDIN CHARLOTTE L	4501 HIGHWAY 65 S,PINE BLUFF 71601	AI	20	19.30	19.30
26	17-06-08	001-08458-000	SANDERS ROGER INC	PO BOX 20116,WHITE HALL 71612-0116	CG	96	91.99	91.99
26	17-06-08	001-08458-005	SCOTT EQUIPMENT SALES	PO BOX 4948,MONROE 71211-4948	CG	20	20.64	20.64
26	17-06-08	001-08461-000	MCDUGAL INDIA L	310 LAVENDER LN,PINE BLUFF 71601	CG	19.7	19.42	19.42
26	17-06-08	001-08461-016	MCDUGAL INDIA L	310 LAVENDER LN,PINE BLUFF 71601	CI	0.69	0.82	0.82
26	17-06-08	001-08461-018	ALVERSON JOHNNY & KAY BROWN	420 HIGHWAY 81 N,PINE BLUFF 71601-9602	AI	1	1.01	1.01
26	17-06-08	001-08461-046	HARDIN CHARLOTTE L	4501 HIGHWAY 65 S,PINE BLUFF 71601	CI	4.29	4.58	4.58
26	17-06-08	001-08462-000	HUTCHINS TONYA	400 HIGHWAY 81 N,PINE BLUFF 71601	AI	1	1.00	1.00
26	17-06-08	001-08463-000	FREEMAN WALLACE B JR & ROBERT D	332 W JOHNSON ST,SHERIDAN 72150	CG	6.66	6.68	6.68
26	17-06-08	001-08464-000	FAIRFIELD FED CREDIT UNION	PO BOX 5700,PINE BLUFF 71611-5700	CI	2.22	2.08	2.08
26	17-06-08	001-08465-000	FERRELLGAS LP	ONE LIBERTY PLZ,LIBERTY 64068	CI	2	2.49	2.49
26	17-06-08	931-92550-000	GREEN MEADOWS BAPTIST CHURCH T	6120 TEAL DR ,PINE BLUFF 71601	ER	4	4.72	4.72
26	18-06-08	001-08466-000	CANNON O C & WF	2911 CLAUD RD,WHITE HALL 71602	AV	40.436	38.54	38.54
26	18-06-08	001-08466-001	HALL LARRY MARLIN & B CAROL	611 OAK MEADOW DR,PINE BLUFF 71601	AI	6.4	5.58	5.58
26	18-06-08	001-08466-004	GREER JUDY MAE	700 OAK MEADOW DR,PINE BLUFF 71601	AI	2.78	2.48	2.48
26	18-06-08	317-00001-000	BUTLER MARY	3601 S TENNESSEE ST,PINE BLUFF 71601	RV	0	0.05	0.05
26	18-06-08	317-00002-000	HUGHES BILLY J	6301 HOOKER RD,PINE BLUFF 71601	RV	0	0.20	0.20
26	18-06-08	317-00003-000	HALL LARRY M & CAROL	611 OAK MEADOW DR,PINE BLUFF 71601	RV	0	1.44	1.44
26	18-06-08	317-00004-000	HALL LARRY & CAROL	611 OAK MEADOW DR,PINE BLUFF 71601	RV	0	1.88	1.88
26	18-06-08	317-00004-001	HALL LARRY M	611 OAK MEADOW DR,PINE BLUFF 71601	RV	0	1.70	1.70
26	18-06-08	317-00005-000	HALL LARRY M & WF	611 OAK MEADOW DR,PINE BLUFF 71601	RV	0	0.44	0.44
26	18-06-08	930-06550-000	LAGRONE ANITA & WILLIE FLETCHER	4511 S MAIN ST APT 36,PINE BLUFF 71601	RV	0	2.10	2.10
26	18-06-08	930-06551-000	LAWRENCE MARY L	403 GREEN MEADOWS DR,PINE BLUFF 71601	RI	0	1.96	1.96
26	18-06-08	930-06552-000	DILWORTH ERIC & SEKETHIA	401 GREEN MEADOWS DR,PINE BLUFF 71601	RI	0	2.01	2.01
26	18-06-08	930-06553-000	BEASLEY BARBARA JEAN & JAMES E	301 GREEN MEADOWS DR,PINE BLUFF 71601	RI	0	1.98	1.98
26	18-06-08	930-24525-000	CHEEK BILLY W (LE)	3607 VICKSBURG ST,PINE BLUFF 71601	RI	0	1.08	1.08
26	18-06-08	930-24526-000	REYNOLDS PHILLIP & MARILYN	3701 VICKSBURG ST,PINE BLUFF 71601	RI	0	0.79	0.79
26	18-06-08	930-24527-000	SMITH JESSE PAUL JR & SUSAN K	3703 VICKSBURG ST,PINE BLUFF 71601	RI	0	0.77	0.77



MAP PAGE	SECTION TOWNSHIP RANGE	PARCEL NUMBER	OWNER NAME	* OWNER ADDRESS	*TYPE	ASSESSOR ACRE	GIS ACRE	LEVEED ACRE
26	18-06-08	930-24528-000	ANTHONI BRENDA J	3801 VICKSBURG ST,PINE BLUFF 71601	RI	0	0.75	0.75
26	18-06-08	930-24529-000	HALL MICHAEL A ET AL	3805 VICKSBURG ST,PINE BLUFF 71601	RI	0	1.01	1.01
26	18-06-08	930-24530-000	MANNING FAMILY REVOCABLE TRUST	3807 VICKSBURG ST,PINE BLUFF 71601	RI	0	0.99	0.99
26	18-06-08	930-24531-000	BUTLER MARY	3601 S TENNESSEE ST ,PINE BLUFF 71601	RI	0	0.96	0.96
26	18-06-08	930-24532-000	HUGHES BILLY J	6301 HOOKER RD,PINE BLUFF 71601	RV	0	0.31	0.31
26	18-06-08	930-24533-000	HALL LARRY M & WF	611 OAK MEADOW DR,PINE BLUFF 71601	RV	0	0.29	0.29
26	18-06-08	930-24535-000	SMITH ELIZABETH & SAMMIE JR	506 GREEN MEADOWS DR,PINE BLUFF 71601	RI	0	0.92	0.92
26	18-06-08	930-24536-000	BARRINGER LINDA	3607 MOBILE ST,PINE BLUFF 71601	RI	0	1.00	1.00
26	18-06-08	930-24537-000	LADD ANTHONY A & WF	3603 MOBILE ST,PINE BLUFF 71601	RI	0	2.49	2.49
26	18-06-08	930-24538-000	SPENCER SHEVONTE M	3602 MOBILE ST,PINE BLUFF 71601	RI	0	1.22	1.22
26	18-06-08	930-24539-000	HOLLAND JAMES & WANDA	410 GREEN MEADOWS DR,PINE BLUFF 71601	RI	0	0.62	0.62
26	18-06-08	930-24539-001	PACE AHMAD M	3604 MOBILE ST,PINE BLUFF 71601	RI	0	0.56	0.56
26	18-06-08	930-24540-000	HUGHES WALLACE EUGENE & WF	507 GREEN MEADOWS DR,PINE BLUFF 71601	RI	0	0.65	0.65
26	18-06-08	930-24541-000	THORNTON LINDA K & FELTON	506 NATCHEZ ST,PINE BLUFF 71601	RI	0	0.73	0.73
26	18-06-08	930-24542-000	BONES KEITH & WF	504 NATCHEZ ST,PINE BLUFF 71601	RI	0	0.47	0.47
26	18-06-08	930-24543-000	HUGHES WALLACE EUGENE & WF	507 GREEN MEADOWS DR,PINE BLUFF 71601	RV	0	0.33	0.33
26	18-06-08	930-24544-000	HOMES OF CHOICE MANAGEMENT GROUP INC	PO BOX 20176,WHITE HALL 71612-0176	RI	0	0.48	0.48
26	18-06-08	930-24545-000	COLEMAN JOEY T	806 S OHIO ST,PINE BLUFF 71601	RV	0	0.48	0.48
26	18-06-08	930-24546-000	GOODRUM CHRISTINA LENA	3705 MOBILE ST,PINE BLUFF 71601	RI	0	0.49	0.49
26	18-06-08	930-24547-000	CASON ROBERT C TRUSTEE	2015 E 9TH AVE,PINE BLUFF 71601	RV	0	0.48	0.48
26	18-06-08	930-24548-000	WINGARD MOLLY C	602 SPRINGHILL DR,PINE BLUFF 71601	RI	0	0.58	0.58
26	18-06-08	930-24549-000	PHILLIPS BERNIE & ERMA L	600 SPRINGHILL DR,PINE BLUFF 71601	RI	0	0.48	0.48
26	18-06-08	930-24550-000	MENOTTI DAVID R & BRENDA J	3800 VICKSBURG ST,PINE BLUFF 71601	RI	0	1.25	1.25
26	18-06-08	930-24551-000	BURT COLUMBUS L & DORRIS C	508 SPRINGHILL DR,PINE BLUFF 71601	RI	0	0.50	0.50
26	18-06-08	930-24552-000	WYATT JIMMY H (BD)	504 SPRINGHILL DR,PINE BLUFF 71601	RI	0	0.98	0.98
26	18-06-08	930-24553-000	ANDERSON JOHN R & WF	509 NATCHEZ ST,PINE BLUFF 71601	RI	0	0.51	0.51
26	18-06-08	930-24554-000	ANDERSON JOHN RICKEY & WF	509 NATCHEZ ST,PINE BLUFF 71601	RV	0	0.50	0.50
26	18-06-08	930-24555-000	SMITH DON ET AL	1401 HIGHWAY 104,PINE BLUFF 71602	RI	0	0.45	0.45
26	18-06-08	930-24556-001	HARRISON SAMUEL C	3801 MOBILE ST,PINE BLUFF 71601	RI	0	0.99	0.99
26	18-06-08	930-24557-000	BROWN JASMINE CAMILLE	3803 MOBILE ST,PINE BLUFF 71601	RI	0	0.50	0.50
26	18-06-08	930-24558-000	LADD FREDDIE	605 SPRINGHILL DR,PINE BLUFF 71601	RI	0	3.16	3.16
26	18-06-08	930-24559-000	JIMMERSON MARY	509 SPRINGHILL DR,PINE BLUFF 71601	RV	0	1.00	1.00
26	18-06-08	930-24559-001	JIMMERSON HENRY L & LOUISE J	505 SPRINGHILL DR,PINE BLUFF 71601	RV	0	1.23	1.23
26	18-06-08	930-24560-000	JIMMERSON MARY	509 SPRINGHILL DR,PINE BLUFF 71601	RI	0	0.98	0.98
26	18-06-08	930-24562-000	JIMMERSON HENRY L & LOUISE J	505 SPRINGHILL DR,PINE BLUFF 71601	RI	0	0.96	0.96
26	18-06-08	930-24565-000	HANSEN BILLY	501 SPRINGHILL DR,PINE BLUFF 71601	RV	0	1.57	1.57
26	18-06-08	930-24566-000	HANSEN WILLIAM P & CAROLYN	501 SPRINGHILL DR,PINE BLUFF 71601	RI	0	1.38	1.38
26	18-06-08	930-24568-000	HALL LARRY M & WF	611 OAK MEADOW DR,PINE BLUFF 71601	RI	0	1.23	1.23
26	18-06-08	930-24569-000	GREEN MEADOWS BAPTIST CHURCH	6120 TEAL DR ,PINE BLUFF 71601	RV	0	2.93	2.93
26	18-06-08	930-24569-001	HALL LARRY & WF	611 OAK MEADOW DR,PINE BLUFF 71601	RV	0	1.66	1.66
26	18-06-08	930-24570-000	HALL LARRY M & WF	611 OAK MEADOW DR,PINE BLUFF 71601	RV	0	0.79	0.79
26	18-06-08	930-24571-000	THOMAS CHARLES E & JOETTA TR	3700 MOBILE ST,PINE BLUFF 71601	RI	0	0.57	0.57
26	18-06-08	930-24572-000	BOYCE RANDY W & MARSHA	3702 MOBILE ST,PINE BLUFF 71601	RI	0	1.00	1.00
26	18-06-08	930-24575-000	ZENS GLENN V	3800 MOBILE ST,PINE BLUFF 71601	RI	0	1.00	1.00
26	18-06-08	930-24576-000	TOMBOLI JIMMY & SONDRRA TRUSTEES	3802 MOBILE ST,PINE BLUFF 71601	RI	0	0.54	0.54
26	18-06-08	930-24577-000	MORSE BUDDY E & WF	3804 MOBILE ST,PINE BLUFF 71601	RI	0	0.99	0.99
26	18-06-08	930-24578-000	SNOW DENNIS	3808 MOBILE ST,PINE BLUFF 71601	RI	0	1.49	1.49
26	18-06-08	930-24579-000	GREEN MEADOWS BAPTIST CHURCH	6120 TEAL DR ,PINE BLUFF 71601	RV	0	3.18	3.18



MAP PAGE	SECTION TOWNSHIP RANGE	PARCEL NUMBER	OWNER NAME	* OWNER ADDRESS	*TYPE	ASSESSOR ACRE	GIS ACRE	LEVEED ACRE
26	18-06-08	930-42351-000	MCCARTY GENE & MILDRED C	404 GREEN MEADOWS DR,PINE BLUFF 71601	RI	0	1.17	1.17
26	18-06-08	930-42352-000	TUCKER ARTHUR & JENNY H	402 GREEN MEADOWS DR,PINE BLUFF 71601	RI	0	1.21	1.21
26	18-06-08	930-42353-000	HARRIS M C & LILLIAN	300 GREEN MEADOWS DR,PINE BLUFF 71601	RI	0	1.20	1.20
26	18-06-08	930-42354-000	AUSTIN RONNIE KEITH TRUSTEE ET AL	4100 HILLDALE RD,ALEXANDER 72002	RV	0	4.07	4.07
26	18-06-08	931-93013-000	DALLARI RONNIE & SHARON M	1100 S OHIO ST,PINE BLUFF 71601	AV	6.09	6.12	6.12
26	18-06-08	931-93013-001	DALLARI RONNIE & SHARON M	1100 S OHIO ST,PINE BLUFF 71601	CI	7.56	7.46	7.46
26	18-06-08	931-93013-003	DALLARI RONNIE & SHARON M	534 GRIDER FIELD RD,PINE BLUFF 71601	RI	4.48	4.35	4.35
26	18-06-08	931-93014-001	GRAY JERRY	6801 MT MAGAZINE CV,PINE BLUFF 71603	RI	1.17	1.21	1.21
26	18-06-08	931-93016-000	MCNUTT JACK ET AL	1015 ELLEN DR,WHITE HALL 71602	AM	5.42	5.61	5.61
26	18-06-08	931-93017-000	MCNUTT JACK ET AL	1015 ELLEN DR,WHITE HALL 71602	AM	5.416	5.04	5.04
26	18-06-08	931-93019-000	SANDERS ROGER INC	PO BOX 20116,WHITE HALL 71612-0116	AV	13.16	13.03	13.03
26	18-06-08	931-93019-001	SOUTH HIGHWAY PROPERTIES LLC	14125 LONGTREE DR,LITTLE ROCK 72212	CI	1.01	1.05	1.05
26	18-06-08	931-93021-000	TERRY SAMANTHA	1100 S OHIO ST,PINE BLUFF 71601	AV	2.82	2.68	2.68
26	18-06-08	931-93021-002	FRATESI BENNY J	3601 MOBILE ST,PINE BLUFF 71601	CV	0.05	0.05	0.05
26	18-06-08	931-93021-003	TERRY SAMANTHA	1100 S OHIO ST,PINE BLUFF 71601	AV	2.82	2.83	2.83
26	18-06-08	931-93021-005	DALLARI RONNIE & SHARON M	1100 S OHIO ST ,PINE BLUFF 71601	AV	3.13	2.87	2.87
26	18-06-08	931-93022-000	SMITH CHAPEL BAPTIST CH	PO BOX 1081,PINE BLUFF 71613-1081	ER	0.26	1.37	1.37
26	19-06-08	001-08490-000	PINE BLUFF TRUCK DRIVING SCHOOL	200 W 4TH ST,FORDYCE 71742	AV	18.75	19.65	19.65
26	19-06-08	001-08491-000	CENTRAL STATE INVESTMENTS LLC	505 WEST DIXON,LITTLE ROCK 72206	AV	2.5	3.55	3.55
26	19-06-08	001-08492-000	CENTRAL STATE INVESTMENTS LLC	505 WEST DIXON ,LITTLE ROCK 72206	AV	18.75	18.14	18.14
26	19-06-08	001-08494-000	FRATESI BENNY J	3601 MOBILE ST,PINE BLUFF 71601	AV	11.2	11.74	11.74
26	19-06-08	001-08494-001	CENTRAL STATE INVESTMENTS LLC	505 WEST DIXON ,LITTLE ROCK 72206	AV	2.02	2.06	2.06
26	19-06-08	001-08509-000	TURCHI HAZEL A (BD)	624 GRIDER FIELD LADD RD,PINE BLUFF 71601	AV	44.24	34.79	34.79
26	19-06-08	001-08510-000	HTFF REIT INC	1803 WOODFIELD DR STE B,SAVOY 61874-9505	AV	70.3	69.15	69.15
26	19-06-08	001-08511-000	HALL JAMES HAROLD & WF	1605 W 22ND ST,STUTTGART 72160	AV	10	10.27	10.27
26	19-06-08	930-26151-052	PINE BLUFF TRUCK DRIVING SCHOOL	111 W 4TH ST,FORDYCE 71742	CI	3	3.01	3.01
26	19-06-08	930-26151-066	PRODUCE SHED INC THE	4212 HIGHWAY 65 S,PINE BLUFF 71601	CI	1.22	1.13	1.13
26	19-06-08	930-26152-000	PINE BLUFF TRUCK DRIVING SCHOOL	111 W 4TH ST,FORDYCE 71742	RI	1	0.99	0.99
26	19-06-08	930-26153-001	JOHNSON L T	1170 TOWERY RD ,NEW EDINBURG 71660	AI	20.7	20.77	20.77
26	19-06-08	931-93525-000	PINE BLUFF TRUCK DRIVING SCHOOL	200 W 4TH ST,FORDYCE 71742	AV	1.78	1.78	1.78
26	19-06-08	931-93525-001	MD TIRE CORP	3699 LORANCE DR,LITTLE ROCK 72206	CR	3.7	3.74	3.74
26	19-06-08	931-93526-000	CENTRAL STATE INVESTMENTS LLC	505 WEST DIXON,LITTLE ROCK 72206	RV	0.83	1.24	1.24
26	19-06-08	931-93527-000	CENTRAL STATE INVESTMENTS LLC	505 WEST DIXON ,LITTLE ROCK 72206	AI	6.25	5.50	5.50
26	19-06-08	931-93529-000	FRATESI BENNY J	3601 MOBILE ST,PINE BLUFF 71601	AV	7.19	7.25	7.25
26	19-06-08	931-93529-001	CENTRAL STATE INVESTMENTS LLC	505 WEST DIXON,LITTLE ROCK 72206	AV	1.25	1.31	1.31
26	19-06-08	931-93530-000	OLIVARES JOSE GUADALUPE PRIETO & MARIA	3810 HIGHWAY 65 S,PINE BLUFF 71601	AI	31.85	31.40	31.40
26	19-06-08	931-93544-000	STONE LINDA F REV LIVING TRUST	17912 VISTA DR,COUNTRY CLUB HILLS 60465	AI	6.2	6.14	6.14
26	19-06-08	931-93545-000	WASHINGTON ALFONZO & JACQUELINE	150 MARTINS POND RD,NEWNAN 30263	CG	3.12	2.50	2.50
26	19-06-08	931-93545-001	HALES CAROLYN MARIE	530 GRIDER FIELD LADD RD,PINE BLUFF 71601	RI	2.51	2.79	2.79
26	19-06-08	931-93545-002	DALLARI RONNIE G & WF	534 GRIDER FIELD LADD RD,PINE BLUFF 71601	RI	2.51	2.43	2.43
26	19-06-08	931-93546-000	TURCHI HAZEL A (BD)	624 GRIDER FIELD LADD RD,PINE BLUFF 71601	AV	3.13	2.37	2.37
26	19-06-08	931-93547-000	HTFF REIT INC	1803 WOODFIELD DR STE B,SAVOY 61874-9505	AV	9.7	9.96	9.96
26	19-06-08	931-93548-000	431 GFL LLC	431 GRIDER FIELD LADD RD,PINE BLUFF 71601	CI	2.4	2.68	2.68
26	19-06-08	931-93549-000	THOMAS LEVI & WF	483 GRIDER FIELD LADD RD,PINE BLUFF 71601	RI	2.54	2.53	2.53
26	19-06-08	931-93550-000	B & W ENTERPRISES LLC	15901 HIGHWAY 425 N,STAR CITY 71667	RV	4.07	4.84	4.84
26	19-06-08	931-93551-000	HALL JAMES HAROLD & WF	1605 W 22ND ST,STUTTGART 72160	RM	1.39	1.36	1.36
26	19-06-08	931-93552-000	B & W ENTERPRISES LLC	15901 HIGHWAY 425 N,STAR CITY 71667	RV	3	2.80	2.80
26	19-06-08	931-93553-000	B & W ENTERPRISES LLC	15901 HIGHWAY 425 N,STAR CITY 71667	CG	4.44	4.54	4.54



MAP PAGE	SECTION TOWNSHIP RANGE	PARCEL NUMBER	OWNER NAME	* OWNER ADDRESS	*TYPE	ASSESSOR ACRE	GIS ACRE	LEVEED ACRE
26	19-06-08	931-93554-000	BOGARD CHRISTIE L ET AL	533 GRIDER FIELD LADD RD,PINE BLUFF 71601	RI	1.56	1.88	1.88
26	19-06-08	931-93555-000	KEARNEY JAMES	PO BOX 970,BIRMINGHAM 48012-0970	RI	3	3.45	3.45
26	19-06-08	931-93556-000	TURCHI MICHAEL B & VICKIE L	538 GRIDER FIELD LADD RD,PINE BLUFF 71601	RI	2.6	2.56	2.56
26	19-06-08	931-93557-000	TURCHI HAZEL A (BD)	624 GRIDER FIELD LADD RD,PINE BLUFF 71601	AM	9.59	12.19	12.19
26	19-06-08	931-93557-001	TURCHI V B & HAZEL	624 GRIDER FIELD LADD RD,PINE BLUFF 71601	RI	1	1.29	1.29
26	19-06-08	931-93558-000	BETHANY CHAPEL MISS BAPTIST CH	PO BOX 6287,PINE BLUFF 71611-6287	ER	2.54	2.63	2.63
26	20-06-08	001-08519-000	SINGH RAJBIR & DALJIT MULTANI	4712 HIGHWAY 65 S,PINE BLUFF 71601	CI	0.65	1.65	1.65
26	20-06-08	001-08520-000	PRICE BETTY JANE BEALL ET AL	200 HIGHWAY 425,PINE BLUFF 71601	AV	0.09	0.16	0.16
26	20-06-08	001-08521-000	PRICE BETTY JANE BEALL ET AL	200 HIGHWAY 425,PINE BLUFF 71601	AV	117.03	114.28	114.28
26	20-06-08	001-08522-000	PRICE RAY WESLEY	200 HIGHWAY 425,PINE BLUFF 71601	AI	0.93	1.23	1.23
26	20-06-08	001-08523-000	SEAMANS JACK D & ANNETTE	220 HIGHWAY 425,PINE BLUFF 71601	AI	1.5	1.42	1.42
26	20-06-08	001-08524-000	FISCHER ERIC S	PO BOX 9785,PINE BLUFF 71611-9785	AI	1.33	1.53	1.53
26	20-06-08	001-08525-000	JACKSON CHESTER & WF	226 HIGHWAY 425,PINE BLUFF 71601	AI	1.11	1.06	1.06
26	20-06-08	001-08526-000	GOSSETT JAMES H & REBECCA	334 HIGHWAY 425,PINE BLUFF 71601	AI	1.6	2.06	2.06
26	20-06-08	001-08527-000	HORN HELEN (LE)	4704 CROFFORD RD,PINE BLUFF 71601	AI	0.68	0.76	0.76
26	20-06-08	001-08528-000	HORN H R & WF ET AL	4704 CROFFORD RD,PINE BLUFF 71601	AV	0.34	0.30	0.30
26	20-06-08	001-08529-000	PICKETT WILLIS EARL II	606 ALBERT PIKE RD,HOT SPRINGS NATIONAL PARK 71913	AI	0.509	0.53	0.53
26	20-06-08	001-08530-000	RHODES-KENDALL PATRICIA ANN & DENNIS RAY KENDA	10306 HIGHWAY 63 S,PINE BLUFF 71603	AI	0.54	0.73	0.73
26	20-06-08	001-08531-000	BARNES TROY	9307 CHAPARRAL DR,PINE BLUFF 71603	AI	0.638	0.64	0.64
26	20-06-08	001-08532-000	VARNELL JUDITH A	308 HIGHWAY 425,PINE BLUFF 71601	AI	1.5	1.46	1.46
26	20-06-08	001-08533-000	HORN KENNETH & PATRICIA	312 HIGHWAY 425,PINE BLUFF 71601	AI	0.69	0.71	0.71
26	20-06-08	001-08534-000	HORN KENNETH	312 HIGHWAY 425,PINE BLUFF 71601	AM	0.7	0.78	0.78
26	20-06-08	001-08535-000	JOHNSON CARL E	320 HIGHWAY 425,PINE BLUFF 71601	AI	1.46	1.37	1.37
26	20-06-08	001-08536-000	FERGUSON SHERMAN	326 HIGHWAY 425,PINE BLUFF 71601	AI	1.45	1.65	1.65
26	20-06-08	001-08537-000	COLLIER CEDRIC A	16500 HIGHWAY 79 N,ALTHEIMER 72004	AI	3.11	2.65	2.65
26	20-06-08	001-08538-000	HUTCHINSON ELMIRA	4109 W 5TH AVE ,PINE BLUFF 71603	AM	2.05	1.75	1.75
26	20-06-08	001-08539-000	ASHMORE AMANMDA & KEVIN	6110 HIGHWAY 54,STAR CITY 71667	AI	0.68	0.69	0.69
26	20-06-08	001-08539-008	BACON CHRISTOPHER JASON	4608 CROFFORD RD ,PINE BLUFF 71601	AV	2	1.86	1.86
26	20-06-08	001-08539-009	SULLIVAN JIMMY L & MAIDA E	4608 CROFFORD RD,PINE BLUFF 71601	AI	3.9	4.19	4.19
26	20-06-08	001-08539-010	BACON PATRICK NELSON	4608 CROFFORD RD,PINE BLUFF 71601	AV	2	2.03	2.03
26	20-06-08	001-08539-011	STRINGFELLOW JESSIE S &STEPHANIE	4610 CROFFORD RD,PINE BLUFF 71601	AI	3.78	3.79	3.79
26	20-06-08	001-08539-013	GARRISON KENNETH W	4605 CROFFORD RD,PINE BLUFF 71601	AI	0.5	0.71	0.71
26	20-06-08	001-08539-014	HULTS CHARLES D	909 EDDIE LN,REDFIELD 72132	AI	3.77	3.93	3.93
26	20-06-08	001-08539-015	KIRKLAND DAVID R & WF	4603 CROFFORD RD,PINE BLUFF 71601	AI	0.98	1.12	1.12
26	20-06-08	001-08539-016	ASHMORE KEVIN & AMANDA	6110 HIGHWAY 54,STAR CITY 71667	AI	2.11	2.25	2.25
26	20-06-08	001-08540-000	AMSCO CORP	PO BOX 7406,PINE BLUFF 71611-7406	CG	8.5	7.75	7.75
26	20-06-08	001-08541-000	DEAM WAYNE	109 DEAM LN,PINE BLUFF 71601	AI	10	9.74	9.74
26	20-06-08	001-08542-000	MAXEY DEBRA ET AL	4316 HIGHWAY 65 S,PINE BLUFF 71601	AI	5	4.80	4.80
26	20-06-08	001-08544-000	PINE BLUFF TRUCK DRIVING SCHOOL	111 W 4TH ST,FORDYCE 71742	AI	13.5	13.95	13.95
26	20-06-08	001-08544-001	MAXEY DEBRA A	4316 HIGHWAY 65 S,PINE BLUFF 71601	AV	1.5	1.39	1.39
26	20-06-08	001-08545-000	DEAM LESLIE WAYNE	109 DEAM LN,PINE BLUFF 71601	CI	1.5	1.47	1.47
26	20-06-08	001-08548-000	HTFF REIT INC	1803 WOODFIELD DR STE B,SAVOY 61874-9505	AV	147.76	145.85	145.85
26	20-06-08	001-08552-001	PINE BLUFF CITY OF	200 E 8TH AVE,PINE BLUFF 71601	EG	0	12.66	12.66
26	20-06-08	001-08555-000	WITCHER DWIGHT	297 HIGHWAY 293,TILLAR 71670-9404	AI	4.03	5.08	5.08
26	20-06-08	001-08555-001	HTFF REIT INC	1803 WOODFIELD DR STE B,SAVOY 61874-9505	AV	74.84	74.50	74.50
26	20-06-08	931-93581-000	GRIDER FIELD AIRPORT	PO BOX 7625,PINE BLUFF 71611-7625	EG	78	78.42	78.42
26	20-06-08	931-93582-000	ARKANSAS STATE OF	STATE CAPITOL,LITTLE ROCK 72203	EG	2	2.00	2.00
26	20-06-08	931-93583-000	GRIDER FIELD AIRPORT	PO BOX 7625,PINE BLUFF 71611-7625	EG	79.76	79.47	79.47



MAP PAGE	SECTION TOWNSHIP RANGE	PARCEL NUMBER	OWNER NAME	* OWNER ADDRESS	*TYPE	ASSESSOR ACRE	GIS ACRE	LEVEED ACRE
26	20-06-08	931-93584-000	PINE BLUFF TRUCK DRIVING SCHOOL	111 W 4TH ST,FORDYCE 71742	CG	40	39.88	39.88
26	21-06-08	001-08557-000	SIMMONS FIRST COMPANY N A	501 S MAIN ST,PINE BLUFF 71601	AV	80	79.60	79.60
26	21-06-08	001-08558-000	CHAMBLISS DEAN LTD PRTSHIP ET AL	1549 GRIDER FIELD LADD RD,PINE BLUFF 71601	AV	352.3	348.05	348.05
26	21-06-08	001-08559-000	CHRONISTER D R & JANE C	PO BOX 7009,PINE BLUFF 71611-7009	AV	6.93	7.01	7.01
26	21-06-08	001-08559-001	ROSEROCK HOLDINGS LLC	15 W 6TH ST SUITE 2400,TULSA 74119	CI	12.52	13.41	13.41
26	21-06-08	001-08559-002	OPTIMUM GRAIN BINS LLC	600 BRICKELL AVE STE 1570,MIAMI 33131-3068	AM	29.29	30.00	30.00
26	21-06-08	001-08560-000	ARK STATE HWY COMM	PO BOX 2261,LITTLE ROCK 72203-2261	EG	0	29.00	29.00
26	21-06-08	001-08561-000	CHAMBLISS DEAN LTD PRTSHIP ET AL	1549 GRIDER FIELD LADD RD,PINE BLUFF 71601	AM	15.44	12.38	12.38
26	21-06-08	001-08561-001	HELENA CHEMICAL CO	PO BOX 260888,PLANO 75026-0888	CG	9.56	9.08	9.08
26	21-06-08	001-08566-000	DARROUGH HELEN M & BELSHAZER	401 HIGHWAY 425,PINE BLUFF 71601	AI	2.09	2.17	2.17
26	21-06-08	001-08567-000	SHAW THURMAN EDWARD & STONEY E	407 HIGHWAY 425,PINE BLUFF 71601	AV	1.27	1.34	1.34
26	21-06-08	001-08568-000	SHAW THURMAN EDWARD & STONEY E	407 HIGHWAY 425,PINE BLUFF 71601	AI	0.3	0.39	0.39
26	21-06-08	001-08569-000	SHAW THURMAN EDWARD & STONEY E	407 HIGHWAY 425,PINE BLUFF 71601	AV	0.68	0.46	0.46
26	21-06-08	001-08570-000	PRIEST PATTI J	415 HIGHWAY 425,PINE BLUFF 71601-9720	AI	1.09	1.11	1.11
26	21-06-08	001-08571-000	KELLER SYLVIA J ET AL	9115 SHADY DR,PINE BLUFF 71603	AI	1.23	1.25	1.25
26	21-06-08	001-08572-000	WOODS BILLY C & WF	421 HIGHWAY 425,PINE BLUFF 71601	AI	2.45	2.16	2.16
26	21-06-08	001-08573-000	WYATT PATRICIA ANN (BD)	425 HIGHWAY 425,PINE BLUFF 71601	AI	1.3	1.18	1.18
26	21-06-08	001-08574-000	KELLY BOBBY & NANCY (BD)	505 HIGHWAY 425,PINE BLUFF 71601	AV	1.27	1.19	1.19
26	21-06-08	001-08575-000	KELLY BOBBY & NANCY (BD)	505 HIGHWAY 425,PINE BLUFF 71601	AV	1.27	1.16	1.16
26	21-06-08	001-08576-000	KELLY BOBBY & NANCY (BD)	505 HIGHWAY 425,PINE BLUFF 71601	AI	0.5	0.86	0.86
26	21-06-08	001-08577-000	MCDONALD JAMES	515 HIGHWAY 425,PINE BLUFF 71601	AI	3.66	1.52	1.52
26	21-06-08	001-08578-000	JOHNSON ROBERT WILLIAM & LINSEY	507 HIGHWAY 425,PINE BLUFF 71603	AI	0.64	1.33	1.33
26	21-06-08	001-08579-000	SANDERS ROGER INC	PO BOX 20116,WHITE HALL 71612-0116	AV	0.64	1.21	1.21
26	21-06-08	001-08580-000	MCDONALD JAMES	515 HIGHWAY 425,PINE BLUFF 71601	AV	14.1	14.43	14.43
26	21-06-08	001-08581-000	MCDONALD JAMES	515 HIGHWAY 425,PINE BLUFF 71601	AV	0.59	0.66	0.66
26	21-06-08	001-08582-000	WOLFE JAMES ALAN & WF	601 HIGHWAY 425,PINE BLUFF 71601	AI	1.61	2.01	2.01
26	21-06-08	001-08583-000	WILLIAMS RANDALL J	PO BOX 124,WILSON 72395-0124	AV	0.6	0.77	0.77
26	21-06-08	001-08584-000	MCDONALD JAMES	515 HIGHWAY 425,PINE BLUFF 71601	AI	3	2.53	2.53
26	21-06-08	001-08585-000	GOSSAGE GARY D	602 HIGHWAY 425,PINE BLUFF 71601	AI	1.82	1.17	1.17
26	21-06-08	001-08586-000	BRANSCUM JEAN	270 WOODLAND HILLS DR ,WALNUT SHADE 65771	AV	0.47	0.39	0.39
26	21-06-08	001-08587-000	BREAMSY JAMES	608 HIGHWAY 425,PINE BLUFF 71601	AI	0.46	0.66	0.66
26	21-06-08	001-08588-000	RATTERREE STEVEN	540 OAK PARK WAY,GREENWOOD 72936	AV	0.426	0.33	0.33
26	21-06-08	001-08591-000	HOLLOWAY CLAUDE WAYNE & WF	626 HIGHWAY 425,PINE BLUFF 71601	AV	0.57	0.69	0.69
26	21-06-08	001-08592-000	DRAPER STEFAN & LYNN	2503 ASHLEY RD,SHERIDAN 72150	AI	2.32	2.75	2.75
26	21-06-08	001-08593-000	HOLLOWAY CLAUDE WAYNE & WF	626 HIGHWAY 425,PINE BLUFF 71601	AI	0.57	0.44	0.44
26	21-06-08	001-08594-000	HOLLOWAY CLAUDE W & MARTHA A	626 HIGHWAY 425,PINE BLUFF 71601	AI	0.34	0.35	0.35
26	21-06-08	001-08595-000	HOLLOWAY CLAUDE W & MARTHA A	626 HIGHWAY 425,PINE BLUFF 71601	AV	0.335	0.45	0.45
26	21-06-08	001-08596-000	ARK STATE HWY COMM	PO BOX 2261,LITTLE ROCK 72203-2261	EG	4.73	4.98	4.98
26	21-06-08	001-08597-000	ARK STATE HWY COMM	PO BOX 2261,LITTLE ROCK 72203-2261	EG	4.05	4.03	4.03
26	21-06-08	001-08598-000	ARK STATE HWY COMM	PO BOX 2261,LITTLE ROCK 72203-2261	EG	0.73	0.77	0.77
26	21-06-08	001-08600-000	WHITTEN ELBERT A & WF	507 COLONIAL MANOR DR ,JUMPING BRANCH 25969	AV	3.04	8.53	8.53
26	21-06-08	001-08601-000	WHITTEN ELBERT A & WF	507 COLONIAL MANOR DR ,JUMPING BRANCH 25969	AV	10.66	3.75	3.75
26	21-06-08	001-08605-000	H & D FARMS	1206 W 46TH AVE,PINE BLUFF 71603	AV	20	21.81	21.81
26	22-06-08	001-08617-000	NORRIS FARMS LLC	180 WATERVIEW DR,HOT SPRINGS 71913-2303	AV	40	39.07	39.07
26	22-06-08	001-08618-000	CHAMBLISS HARVEY ET AL	1549 GRIDER FIELD LADD RD,PINE BLUFF 71601	AV	40	40.81	40.81
26	27-06-08	001-08676-000	PHARR STEVEN DAYTON	2946 FLORENCE RD,MONTICELLO 71655	AV	20	19.61	19.61
26	27-06-08	001-08677-000	PHARR STEVEN DAYTON	2946 FLORENCE RD,MONTICELLO 71655	AV	20	19.82	19.82
26	28-06-08	001-08685-000	CHAMBLISS DEAN LTD PRTSHIP ET AL	1549 GRIDER FIELD LADD RD,PINE BLUFF 71601	AV	21.6	22.99	22.99



MAP PAGE	SECTION TOWNSHIP RANGE	PARCEL NUMBER	OWNER NAME	* OWNER ADDRESS	*TYPE	ASSESSOR ACRE	GIS ACRE	LEVEED ACRE
26	28-06-08	001-08686-000	WHITTEN ELBERT A & WF	507 COLONIAL MANOR DR ,JUMPING BRANCH 25969	AV	18.4	16.84	16.84
26	28-06-08	001-08687-000	WHITTEN ELBERT A & WF	507 COLONIAL MANOR DR ,JUMPING BRANCH 25969	AV	19	19.71	19.71
26	28-06-08	001-08688-000	WHITTEN ELBERT A & WF	507 COLONIAL MANOR DR ,JUMPING BRANCH 25969	AV	20	20.77	20.77
26	28-06-08	001-08689-000	AUSTIN HAROLD FARM CORP	1202 KYNLEE CV,BRYANT 72022	AV	306.33	308.42	308.42
26	28-06-08	001-08691-000	WHITTEN ELBERT A & WF	507 COLONIAL MANOR DR ,JUMPING BRANCH 25969	AV	39.9	38.52	38.52
26	28-06-08	001-08692-000	LADD WATER USERS ASSOC INC	705 HIGHWAY 425,PINE BLUFF 71601	EC	4.29	5.57	5.57
26	28-06-08	001-08693-000	CGL GASAWAY FAMILY LLLP	PO BOX 345,GOULD 71643-0345	AV	119.63	117.40	117.40
26	28-06-08	001-08693-001	PHILLIPS CHARLES TAYLOR	1000 HIGHWAY 425,PINE BLUFF 71601	AI	9.46	8.69	8.69
26	28-06-08	001-08694-000	WHITE MELISSA KAYE	911 HIGHWAY 425,PINE BLUFF 71601	AI	3.98	3.89	3.89
26	28-06-08	001-08697-000	GRIDER FIELD AIRPORT	PO BOX 7625,PINE BLUFF 71611-7625	EG	0	21.34	21.34
26	28-06-08	001-08701-000	PHARR STEVEN DAYTON	2946 FLORENCE RD,MONTICELLO 71655	AV	41.6	42.84	42.84
26	29-06-08	931-95000-000	GRIDER FIELD AIRPORT	PO BOX 7625,PINE BLUFF 71611-7625	EG	600	591.33	591.33
26	30-06-08	001-08705-000	TURCHI HAZEL A (BD)	624 GRIDER FIELD LADD RD,PINE BLUFF 71601	AV	204.25	182.98	182.98
26	30-06-08	363-00003-000	HTFF REIT INC	1803 WOODFIELD DR STE B,SAVOY 61874-9505	AV	26.35	24.53	24.53
26	30-06-08	363-00004-000	HTFF REIT INC	1803 WOODFIELD DR STE B,SAVOY 61874-9505	AV	68.2	69.77	69.77
26	30-06-08	363-00009-000	MAGNINI FRED J TRUSTEE	1124 GRIDER FIELD LADD RD,PINE BLUFF 71601	AV	22.8	20.25	20.25
26	30-06-08	363-00010-000	MAGNINI FRED J TRUSTEE	1124 GRIDER FIELD LADD RD,PINE BLUFF 71601	AV	7.2	5.97	5.97
26	30-06-08	363-00011-000	MAGNINI FRED J & MARQUITTA S TR	1124 GRIDER FIELD LADD RD,PINE BLUFF 71601	AI	0.88	1.49	1.49
26	30-06-08	365-00005-000	HTFF REIT INC	1803 WOODFIELD DR STE B,SAVOY 61874-9505	AV	0.036	0.10	0.10
26	30-06-08	366-00001-000	HTFF REIT INC	1803 WOODFIELD DR STE B,SAVOY 61874-9505	AV	2.4	3.04	3.04
26	30-06-08	930-30260-000	PINE BLUFF AIR PORT	PO BOX 7625,PINE BLUFF 71611-7625	EG	0	10.06	10.06
26	30-06-08	930-30261-000	ARKANSAS STATE OF	STATE CAPITOL,LITTLE ROCK 72203	EG	0	5.15	5.15
26	30-06-08	930-30262-000	HTFF REIT INC	1803 WOODFIELD DR STE B,SAVOY 61874-9505	RV	0	0.97	0.97
26	30-06-08	930-30280-000	ATKINS IRENE	801 GRIDER FIELD LADD RD,PINE BLUFF 71601	RI	0	0.61	0.61
26	30-06-08	930-30281-000	ALLEN ANTONIO	805 GRIDER FIELD LADD RD,PINE BLUFF 71601	RI	0	1.11	1.11
26	30-06-08	930-30282-000	ROBERTS SARA M ET AL	811 GRIDER FIELD RD,PINE BLUFF 71601	RI	0	0.51	0.51
26	30-06-08	930-30283-000	LEDBETTER JARED SCOTT	819 GRIDER FIELD LADD RD,PINE BLUFF 71601	RI	0	0.50	0.50
26	30-06-08	930-30284-000	LEDBETTER JARED SCOTT	819 GRIDER FIELD LADD RD,PINE BLUFF 71601	RI	0	0.50	0.50
26	30-06-08	930-30285-000	TURCHI LOUIS V & JANICE LOUISE	901 GRIDER FIELD LADD RD,PINE BLUFF 71601	RI	0	0.76	0.76
26	30-06-08	930-30295-000	JONES KEITH E & WF	903 GRIDER FIELD LADD RD,PINE BLUFF 71601	RI	0	1.00	1.00
26	30-06-08	930-30296-000	BARAJAS JAIME	5628 WILBUR WEST RD,PINE BLUFF 71601	RV	0	0.40	0.40
26	30-06-08	930-30297-000	LAWSON GARY & RANDALL	909 GRIDER FIELD LADD RD,PINE BLUFF 71601	RI	0	0.57	0.57
26	30-06-08	930-30298-000	RAYFORD ROBERT L	913 GRIDER FIELD LADD RD,PINE BLUFF 71601	RI	0	0.51	0.51
26	30-06-08	931-93570-000	ALLEN CARL & WF	704 GRIDER FIELD LADD RD,PINE BLUFF 71601	RI	2	2.11	2.11
26	30-06-08	931-93571-000	TURCHI HAZEL A (BD)	624 GRIDER FIELD LADD RD,PINE BLUFF 71601	AM	17.25	9.84	9.84
27	13-06-09	001-08783-000	ECONOMIC DEVELOPMENT ALLIANCE OF JEFFERSON CO	510 S MAIN ST,PINE BLUFF 71601	AV	61.01	59.77	59.77
27	13-06-09	001-08783-004	CONYER LAWRENCE	1400 E 38TH AVE,PINE BLUFF 71601-7277	AV	12.5	11.95	11.95
27	13-06-09	930-69772-000	SALVESTRINI ANGIE ET AL	PO BOX 128,MOSCOW 71659-0128	RI	4.96	4.86	4.86
27	13-06-09	930-69773-000	DIAL THOMAS D & ELAINE R	200 WYATT RD,PINE BLUFF 71601	CV	3.5	3.32	3.32
27	13-06-09	930-69774-000	DIAL THOMAS D & ELAINE R	200 WYATT RD,PINE BLUFF 71601	RI	1.5	1.45	1.45
27	13-06-09	930-69776-000	MCKISSACK JIMMY D & ELIZABETH A	3418 HIGHWAY 65 S,PINE BLUFF 71601	CI	5	4.45	4.45
27	13-06-09	930-69777-000	MCKISSACK JIMMIE D & ELIZABETH A	3418 HIGHWAY 65 S,PINE BLUFF 71601	CI	4.42	4.22	4.22
27	13-06-09	930-69777-001	ARK STATE HWY COMM	PO BOX 2261,LITTLE ROCK 72203-2261	EG	0.58	0.65	0.65
27	13-06-09	930-69778-000	FROUD LOUIS & SHANNON	4053 HIGHWAY 157,STEP ROCK 72081	CM	4.23	4.05	4.05
27	13-06-09	930-69778-003	ARK STATE HWY COMM	PO BOX 2261,LITTLE ROCK 72203-2261	EG	0.66	0.65	0.65
27	13-06-09	930-69779-000	TRAFFORD WIN	3 E SOUTHERN PINES DR,PINE BLUFF 71603-6927	RV	4.2	4.63	4.63
27	13-06-09	930-69779-001	ARK STATE HWY COMM	PO BOX 2261,LITTLE ROCK 72203-2261	EG	0.8	0.71	0.71
27	13-06-09	931-56117-000	SHAW REBECCA ANN ET AL	1196 POPLAR VIEW LN S STE 1,COLLIERVILLE 38017	AV	25.18	14.59	14.59



MAP PAGE	SECTION TOWNSHIP RANGE	PARCEL NUMBER	OWNER NAME	* OWNER ADDRESS	*TYPE	ASSESSOR ACRE	GIS ACRE	LEVEED ACRE
27	13-06-09	931-56120-000	HOLMWOOD LLC ET AL	3201 ELM ST,PINE BLUFF 71603	AV	480.18	464.65	445.92
27	13-06-09	931-56120-003	ARK STATE HWY COMM	PO BOX 2261,LITTLE ROCK 72203-2261	EG	1.84	0.09	0.09
27	13-06-09	931-56120-004	HOLMWOOD LLC ET AL	3201 ELM ST,PINE BLUFF 71603	AV	42.26	39.79	39.79
27	13-06-09	931-56121-000	HOLMWOOD LLC ET AL	3201 ELM ST,PINE BLUFF 71603	RV	1.366	0.77	0.77
27	13-06-09	931-56121-001	PHILLIPS ROBERT WALLACE ET AL	239 S GREGG,FAYETTEVILLE 72701	RV	0.74	0.91	0.91
27	13-06-09	931-56121-002	PHILLIPS ROBERT WALLACE ET AL	239 S GREGG,FAYETTEVILLE 72701	RV	1	1.14	1.14
27	13-06-09	931-56121-003	ARK STATE HWY COMM	PO BOX 2261,LITTLE ROCK 72203-2261	EG	0.21	0.22	0.22
27	13-06-09	931-56121-004	ARK STATE HWY COMM	PO BOX 2261,LITTLE ROCK 72203-2261	EG	1.69	1.82	1.82
27	13-06-09	931-56122-001	ARK STATE HWY COMM	PO BOX 2261,LITTLE ROCK 72203-2261	EG	0.3	0.20	0.20
27	13-06-09	931-56123-000	WIN'S INC	2119 W 2ND AVE,PINE BLUFF 71601	RV	3.8	4.10	4.10
27	13-06-09	931-56123-001	ARK STATE HWY COMM	PO BOX 2261,LITTLE ROCK 72203-2261	EG	0.93	0.61	0.61
27	13-06-09	931-56124-000	ARK NATURAL HERITAGE COMM	1100 NORTH STREET,LITTLE ROCK 72201	EG	137	131.83	131.83
27	13-06-09	931-56125-000	AURELI GENO J & MARILYN (LE)	3407 HIGHWAY 65 S,PINE BLUFF 71601	AV	11.4	12.21	12.21
27	13-06-09	931-56127-000	WHOA BOY LLC	1800 PINE VALLEY RD,LITTLE ROCK 72207	AV	12.32	12.53	12.53
27	13-06-09	931-56129-000	TRAFFORD WIN	3 E SOUTHERN PINES DR,PINE BLUFF 71603-6927	AV	5.31	5.52	5.52
27	13-06-09	931-56130-000	MAGNINI CATHERINE L & FRED J	1808 S CHERRY,STUTTGART 72160	CG	11	11.02	11.02
27	13-06-09	931-56133-000	CONYER LAWRENCE	1400 E 38TH AVE,PINE BLUFF 71601-7277	AV	10.448	12.41	12.41
27	13-06-09	931-56133-002	CONYER LAWRENCE	1400 E 38TH AVE,PINE BLUFF 71601-7277	AM	8.99	7.05	7.05
27	13-06-09	931-56135-000	ECONOMIC DEVELOPMENT ALLIANCE OF JEFFERSON CO	510 S MAIN ST,PINE BLUFF 71601	AV	41.89	38.00	38.00
27	13-06-09	931-56135-001	CONYER LAWRENCE	1400 E 38TH AVE,PINE BLUFF 71601-7277	AV	12.5	10.33	10.33
27	14-06-09	931-58613-000	TROTTER ESTATE LIMITED PTSHP	PO BOX 5300,PINE BLUFF 71611-5300	AV	219.327	217.96	149.27
27	14-06-09	931-58614-000	TROTTER ESTATE LIMITED PTSHP	PO BOX 5300,PINE BLUFF 71611-5300	AV	62	57.02	10.56
27	14-06-09	931-58621-000	KELLEY MARSHALL	2704 COMMERCE CIR,PINE BLUFF 71601	AV	105	99.78	96.25
27	18-06-08	001-08466-005	CANCO INC	PO BOX 20666,WHITE HALL 71612-0666	AV	11.6	8.76	8.76
27	18-06-08	001-08468-000	DYLAN LUKE FARMS LLC	264 RIVER DR,RIVER VALE 07675	AV	19.53	15.59	15.59
27	18-06-08	001-08468-001	E M HOLDINGS LLC	PO BOX 1050,MORRILTON 72110-1050	AM	9.69	10.48	10.48
27	18-06-08	930-32850-000	FRATESI BENNY & CHLOE	3601 MOBILE ST,PINE BLUFF 71601	RI	0	1.50	1.50
27	18-06-08	930-32851-000	OLLAR TERRY W	3600 MOBILE ST,PINE BLUFF 71601	RI	0	0.96	0.96
27	18-06-08	930-54580-000	FREEMAN CAROLYN ANN & KENNETH ERIC	PO BOX 9295,PINE BLUFF 71611-9295	RI	4.45	4.66	4.66
27	18-06-08	930-54581-000	BURKE KATHLEEN	3621 HIGHWAY 65 S,PINE BLUFF 71601	RI	1.58	1.75	1.75
27	18-06-08	931-93000-000	DYLAN LUKE FARMS LLC	264 RIVER DR,RIVER VALE 07675	AV	71.75	68.23	68.23
27	18-06-08	931-93000-001	E M HOLDINGS LLC	PO BOX 1050,MORRILTON 72110-1050	AV	3.71	3.28	3.28
27	18-06-08	931-93000-002	FERREN WILLIAM L & STEVEN D	6524 TRINITY DR,PINE BLUFF 71603	AV	5.3	4.87	4.87
27	18-06-08	931-93000-003	E M HOLDINGS LLC	PO BOX 1050,MORRILTON 72110-1050	AV	9.2	9.16	9.16
27	18-06-08	931-93001-001	SMITH BOBBY G & SHIRLEY ANN	501 OSBORN RD,PINE BLUFF 71601	AI	2.17	2.10	2.10
27	18-06-08	931-93001-002	HUMPHRIES DOYLE	3505 MOBILE DR,PINE BLUFF 71601	AV	0.82	0.87	0.87
27	18-06-08	931-93001-003	BERRY JOHN E	505 OSBORN RD,PINE BLUFF 71601	AM	1.35	1.39	1.39
27	18-06-08	931-93002-000	BERRY KIRSTEN M	3503 MOBILE ST,PINE BLUFF 71601	AI	1.64	1.68	1.68
27	18-06-08	931-93003-000	HUMPHRIES DOYLE & ALICE	3505 MOBILE DR,PINE BLUFF 71601	AI	2.29	2.24	2.24
27	18-06-08	931-93004-001	BERRY JOHN	505 OSBORN DR ,PINE BLUFF 71601	AI	2	1.97	1.97
27	18-06-08	931-93005-000	BALLENGER JOHN D & AGNITA V	407 OSBORN RD,PINE BLUFF 71601	AI	13.69	13.63	13.63
27	18-06-08	931-93007-000	CHERRY BARK APARTMENTS LLC	PO BOX 36,DUMAS 71639-0036	CI	3.87	3.85	3.85
27	18-06-08	931-93010-000	BLACKSTOCK GERALD W & REGINA A	3705 HIGHWAY 65 S,PINE BLUFF 71601	RI	3.887	4.40	4.40
27	18-06-08	931-93011-001	HUMPHRIES DOYLE	3601 MOBILE ST,PINE BLUFF 71601	RM	4.13	4.32	4.32
27	18-06-08	931-93012-000	DUNCAN CHESTER T & WF	11025 HIGHWAY 1764,SANTA FE 77510	AV	1.25	1.17	1.17
27	18-06-08	931-93012-001	FRATESI BENNY & CHLOE	3601 MOBILE ST,PINE BLUFF 71601	AM	1.23	0.98	0.98
27	18-06-08	931-93012-004	FRATESI BENNY	3601 MOBILE ST,PINE BLUFF 71601	AV	1.25	1.19	1.19
27	18-06-08	931-93012-005	JAMES STANLEY L	5401 PINNACLE LN,PINE BLUFF 71603-9022	AV	0.76	0.75	0.75



MAP PAGE	SECTION TOWNSHIP RANGE	PARCEL NUMBER	OWNER NAME	* OWNER ADDRESS	*TYPE	ASSESSOR ACRE	GIS ACRE	LEVEED ACRE
27	19-06-08	001-08500-000	DEKROES ALIDA VAN HETEREN ET AL	6750 POPLAR AVE STE 710,MEMPHIS 38138-7421	AV	72.95	70.48	70.48
27	19-06-08	931-93533-000	NEVENER JOHN J III	3800 HIGHWAY 65 S,PINE BLUFF 71601	AI	13.97	15.49	15.49
27	19-06-08	931-93534-000	DEKROES ALIDA VAN HETEREN ET AL	6750 POPLAR AVE STE 710,MEMPHIS 38138-7421	AV	31.07	30.31	30.31
27	19-06-08	931-93535-000	SHORTER GREGORY	10000 BURT RD,DETROIT 48228	CV	1.23	1.33	1.33
27	19-06-08	931-93541-000	DEKROES ALIDA VAN HETEREN ET AL	6750 POPLAR AVE STE 710,MEMPHIS 38138-7421	AV	120.78	103.04	103.04
27	19-06-08	931-93542-000	GRANDERSON CHARLES L & WF	PO BOX 8054,PINE BLUFF 71611-8054	CG	5	5.44	5.44
27	19-06-08	931-93543-000	GATLIN SERVICES INC	PO BOX 20723,WHITE HALL 71612-0723	CG	7.52	8.16	8.16
27	23-06-09	001-08925-000	BUCK BAYOU LLC	507 MIRAMAR CV,LITTLE ROCK 72223	AV	206.55	188.16	102.89
27	23-06-09	931-77389-001	TRICE GARLAND JR & MARY C	1407 E 6TH AVE,PINE BLUFF 71601	AV	13.49	14.77	1.63
27	23-06-09	931-78440-002	ARKANSAS STATE HIGHWAY COMM	PO BOX 2261,LITTLE ROCK 72203-2261	EG	0.57	0.59	0.57
27	24-06-09	001-08946-000	DEKROES ALIDA VAN HETEREN ETAL	6750 POPLAR AVE STE 710,MEMPHIS 38138-7421	AV	361.81	365.99	365.99
27	24-06-09	931-77440-000	B & S BUILDING IND INC ET AL	310 N MAIN ST,SPRINGHILL 71075	AV	10	9.74	9.74
27	24-06-09	931-77443-000	DEKROES ALIDA VAN HETEREN ETAL	6750 POPLAR AVE STE 710,MEMPHIS 38138-7421	RV	0.55	0.55	0.55
27	24-06-09	931-77451-000	GATLIN CHARLES V JR & DONNA	4720 S BEECH ST,PINE BLUFF 71603	RV	4.41	4.33	4.33
27	24-06-09	931-77452-000	DEKROES ALIDA VAN HETEREN ETAL	6750 POPLAR AVE STE 710,MEMPHIS 38138-7421	AV	31	31.98	31.98
27	25-06-09	001-08947-000	TURCHI HAZEL A (BD)	624 GRIDER FIELD LADD RD,PINE BLUFF 71601	AV	132.18	128.70	128.70
27	25-06-09	001-08950-000	MT MAGAZINE FARMS LLC	PO BOX 158,MONTEREY 71354-0158	AV	80	79.62	79.62
27	26-06-09	001-08953-000	MT MAGAZINE FARMS LLC	PO BOX 158,MONTEREY 71354-0158	AV	79	78.97	78.97
27	26-06-09	001-08954-000	PATTERSON JAMES A & CLAUDETTE	3950 HIGHWAY 425,PINE BLUFF 71601	AV	1	1.04	1.04
27	26-06-09	001-08959-000	HAYNES JERRY ALTON & WF	10201 BROWN CEMETERY RD,PINE BLUFF 71603	AV	2.502	2.38	2.28
27	26-06-09	001-08960-000	MT MAGAZINE FARMS LLC	PO BOX 158,MONTEREY 71354-0158	AV	3.92	5.30	5.30
27	26-06-09	001-08960-001	ARKANSAS STATE HIGHWAY COMM	PO BOX 2261,LITTLE ROCK 72203-2261	EG	0.08	0.03	0.03
27	26-06-09	001-08961-000	BOAST JERREL J & JESSIE B TR	1704 ANNETTE DR,WHITE HALL 71602	AV	63.62	59.16	59.16
27	26-06-09	001-08961-001	ARK STATE HWY COMM	PO BOX 2261,LITTLE ROCK 72203-2261	EG	2.7	2.46	2.46
27	26-06-09	001-08962-000	MT MAGAZINE FARMS LLC	PO BOX 158,MONTEREY 71354-0158	AV	36	36.54	36.54
27	26-06-09	001-08963-000	BOAST JERREL J & JESSIE B TR	1704 ANNETTE DR,WHITE HALL 71602	AV	4	3.73	3.73
27	26-06-09	001-08969-000	MT MAGAZINE FARMS LLC	PO BOX 158,MONTEREY 71354-0158	AV	60	57.06	57.06
27	26-06-09	001-08971-000	MCCRANEY VERNON	5600 WILBUR WEST RD,PINE BLUFF 71601	AI	1.62	1.69	1.69
27	26-06-09	001-08971-001	STRATTON SUSAN	1319 ROCK SPRINGS RD,JESSIEVILLE 71949	AI	1.2	1.22	1.22
27	26-06-09	001-08972-000	BARAJAS JAIME	5628 WILBUR WEST RD,PINE BLUFF 71601	AI	1.82	1.80	1.80
27	26-06-09	931-78439-001	ARK STATE HWY COMM	PO BOX 2261,LITTLE ROCK 72203-2261	EG	1.66	1.94	1.79
27	26-06-09	931-78440-000	HAYNES JERRY A & WF	10201 BROWN CEMETERY RD,PINE BLUFF 71603	AI	2.32	2.22	1.59
27	26-06-09	931-78440-001	ARK STATE HWY COMM	PO BOX 2261,LITTLE ROCK 72203-2261	EG	2.11	2.42	1.03
27	27-06-09	001-08975-000	INVEST FARMS LLC	2 COLONY CV,WHITE HALL 71602	AV	93.5	105.64	105.64
27	27-06-09	001-08975-001	ARK STATE HWY COMM	PO BOX 2261,LITTLE ROCK 72203-2261	EG	0	22.33	22.33
27	27-06-09	001-08975-002	ARK STATE HWY COMM	PO BOX 2261,LITTLE ROCK 72203-2261	EG	0	40.12	40.12
27	27-06-09	001-08975-004	ARKANSAS STATE HIGHWAY COMM	PO BOX 2261,LITTLE ROCK 72203-2261	EG	11.45	11.54	11.54
27	27-06-09	931-79439-002	ARKANSAS STATE HIGHWAY COMM	PO BOX 2261,LITTLE ROCK 72203-2261	EG	3.68	3.84	2.21
27	27-06-09	931-79440-000	NATURAL HERITAGE COMMISSION	1100 NORTH STREET ,LITTLE ROCK 72201	EG	69	69.95	39.59
27	30-06-08	363-00012-000	MAGNINI FRED J TRUSTEE	1124 GRIDER FIELD LADD RD,PINE BLUFF 71601	AM	153.2	156.92	156.92
27	30-06-08	363-00016-000	MAGNINI FRED J TRUSTEE	1124 GRIDER FIELD LADD RD,PINE BLUFF 71601	AV	14	14.17	14.17
27	30-06-08	363-00023-000	MAGNINI CATHERINE L & FRED J	1808 S CHERRY,STUTTGART 72160	AI	187.3	183.62	183.62
27	35-06-09	001-08961-002	ARKANSAS STATE HIGHWAY COMM	PO BOX 2261,LITTLE ROCK 72203-2261	EG	98.88	115.43	115.43
28	19-06-09	931-71495-033	BUTRAM DON	2 WANDA LN,LITTLE ROCK 72209	AV	37.06	39.15	12.22
28	19-06-09	931-71561-001	ARK STATE HWY COMM	PO BOX 2261,LITTLE ROCK 72203-2261	EG	54.88	76.29	27.67
28	20-06-09	930-09732-000	CAMBRIDGE PLACE LLC	5036 DR PHILLIPS BLVD STE 130,ORLANDO 32819	CV	1.41	1.46	0.40
28	20-06-09	930-56526-001	KING YUM Y	PO BOX 1748,PINE BLUFF 71613-1748	CV	5.23	5.40	1.35
28	20-06-09	931-74046-002	WATKINS-SPERRY HOLLY	4110 S HOLLY ST,PINE BLUFF 71603	AI	40.96	38.58	3.36



MAP PAGE	SECTION TOWNSHIP RANGE	PARCEL NUMBER	OWNER NAME	* OWNER ADDRESS	*TYPE	ASSESSOR ACRE	GIS ACRE	LEVEED ACRE
28	20-06-09	931-74049-000	TRINITY LUTHERAN CHURCH OF P B	4200 OLD WARREN RD,PINE BLUFF 71603	ER	12	9.27	1.15
28	20-06-09	931-74049-001	DALRYMPLE JOHN B JR/BARBARA ETAL	PO BOX 155,ROYAL 71968-0155	AV	4	4.09	1.31
28	20-06-09	931-74049-002	ARK STATE HWY COMM	PO BOX 2261,LITTLE ROCK 72203-2261	EG	4.677	4.61	4.61
28	20-06-09	931-74049-003	SMITH ERIC J & WF	4616 OLD WARREN RD,PINE BLUFF 71603	AV	15.57	17.45	14.72
28	20-06-09	931-74049-004	DORNACKER JAMES JOSEPH & NICHOLAS LEE	4411 OLD WARREN RD,PINE BLUFF 71603	AI	5	5.53	0.25
28	20-06-09	931-74049-006	SMITH ERIC J & WF	4616 OLD WARREN RD,PINE BLUFF 71603	AV	2.19	2.13	1.99
28	20-06-09	931-74049-007	SMITH ERIC J & WF	4616 OLD WARREN RD,PINE BLUFF 71603	AI	3.77	4.48	0.92
28	20-06-09	931-74049-010	PINE BLUFF CITY OF	200 E 8TH AVE,PINE BLUFF 71601	EG	0.32	0.90	0.15
28	20-06-09	931-74049-012	ARK STATE HWY COMM	PO BOX 2261,LITTLE ROCK 72203-2261	EG	24.82	24.46	11.04
28	20-06-09	931-74049-013	ARK STATE HWY COMM	PO BOX 2261,LITTLE ROCK 72203-2261	EG	25.8	25.79	23.33
28	20-06-09	931-74051-000	WILLIAMS THOMAS L	5804 S CEDAR ST ,PINE BLUFF 71603	AM	16.76	17.64	15.94
28	20-06-09	931-74053-000	ROBINSON GREG	PO BOX 104,ALTHEIMER 72004-0104	AV	40	40.98	27.84
28	21-06-09	930-30322-000	SHORTS STEPHEN D & WF	4 HILLCROFT ST,PINE BLUFF 71603	RI	0	1.28	0.45
28	21-06-09	930-30323-000	LEWALLEN BOBBY D	5 HILLCROFT ST,PINE BLUFF 71603	RI	0	0.86	0.50
28	21-06-09	931-75097-002	JONES WILLIAM M III & SHARI M	2319 S CAMDEN RD,PINE BLUFF 71603	AV	0.14	0.14	0.01
28	21-06-09	931-75105-000	PINE BLUFF COUNTRY CLUB	1100 W 46TH AVE,PINE BLUFF 71603	CV	12	10.81	2.13
28	21-06-09	931-75106-001	TROTTER HENRY F III & CINDY C	3 QUAIL RUN,PINE BLUFF 71603	AV	5.78	5.57	5.16
28	21-06-09	931-75106-002	TRAFFORD WINFRED A	3 SOUTHERN PINES DR,PINE BLUFF 71603	AV	1.38	1.30	0.17
28	21-06-09	931-75110-000	PINE BLUFF COUNTRY CLUB	1100 W 46TH AVE,PINE BLUFF 71603	CV	5	5.16	1.15
28	21-06-09	931-75111-000	PINE BLUFF COUNTRY CLUB	1100 W 46TH AVE,PINE BLUFF 71603	CV	10.16	10.33	0.33
28	21-06-09	931-75133-000	PINE BLUFF COUNTRY CLUB	1100 W 46TH AVE,PINE BLUFF 71603	CI	31	30.76	8.48
28	21-06-09	931-75135-002	MCINTYRE STEPHEN A & MEDDIE M DETORE	903 W 41ST AVE,PINE BLUFF 71603	AV	0.24	0.24	0.18
28	21-06-09	931-75145-000	TROTTER HENRY F III & WF	3 QUAIL RUN ,PINE BLUFF 71603	AI	3.8	3.80	1.10
28	21-06-09	931-75154-000	DEAL MARK CONRAD	7 BARTHOLOMEW DR,PINE BLUFF 71603	AI	7.51	7.62	1.30
28	22-06-09	931-76344-001	MCINTYRE STEPHEN A & MEDDIE M DETORE	903 W 41ST AVE,PINE BLUFF 71603	AV	0.32	0.46	0.09
28	27-06-09	001-08975-003	ARK STATE HWY COMM	PO BOX 2261,LITTLE ROCK 72203-2261	EG	0	12.56	12.56
28	27-06-09	001-08980-000	BYRD DAVID F & GEORGE C III	225 BARNES BRIDGE RD,SUNNYVALE 75182	AV	11.29	12.90	12.90
28	27-06-09	001-08989-000	PRIVETT LESLIE BARRETT (BD)	213 HAZEL ST,HOT SPRINGS NATIONAL 71901	AV	40	40.80	40.10
28	27-06-09	930-65651-002	MURPHY OIL USA INC	200 PEACH ST ,EL DORADO 71730	CI	0.808	1.46	1.46
28	27-06-09	930-65652-000	G & M INVESTMENTS OF UTAH LLC	PO BOX 3546,LITTLE ROCK 72203-3546	CI	2.006	2.00	2.00
28	27-06-09	930-65653-000	PINE BLUFF NATIONAL BANK	PO BOX 7878,PINE BLUFF 71611-7878	CI	1.507	2.13	2.13
28	27-06-09	930-65654-001	MDC COAST 12 LLC	11995 EL CAMINO REAL,SAN DIEGO 92130	CI	0.917	0.96	0.96
28	27-06-09	930-65655-000	PIUMARTA CATHERINE MARIE ET AL	1250 CANARY LN,SAN JOSE 95117	CI	1.32	1.35	1.35
28	27-06-09	930-65655-001	FRP PINE BLUFF LLC	PO BOX 21410 ,LITTLE ROCK 72221-1410	CI	0.855	0.91	0.91
28	27-06-09	931-79441-000	NATURAL HERITAGE COMMISSION	1100 NORTH STREET ,LITTLE ROCK 72201	EG	80.02	73.38	38.88
28	27-06-09	931-79443-000	BYRD HELEN WILCOX TRUSTEE	5115 S MAIN ST,PINE BLUFF 71601	CA	8.77	10.63	7.33
28	27-06-09	931-79443-001	ARK STATE HWY COMM	PO BOX 2261,LITTLE ROCK 72203-2261	EG	0.59	1.12	1.12
28	27-06-09	931-79445-001	ARK STATE HWY COMM	PO BOX 2261,LITTLE ROCK 72203-2261	EG	10	7.57	7.57
28	27-06-09	931-79445-003	BYRD DAVID F & GEORGE C III	225 BARNES BRIDGE RD,SUNNYVALE 75182	AV	5.5	5.63	5.63
28	27-06-09	931-79445-004	ARK STATE HWY COMM	PO BOX 2261,LITTLE ROCK 72203-2261	EG	0	6.97	6.97
28	27-06-09	931-79446-000	SINGH GURPRIT & HARPREET	224 OVERLAND TRL,WHITE HALL 71602	CG	0.98	0.75	0.75
28	27-06-09	931-79447-000	JOHNSON RICHARD	135 ROLLING OAKS DR,MAUMELLE 72113	AV	0.84	0.68	0.68
28	27-06-09	931-79448-000	HHH PETROLEUM LLC	PO BOX 2605,PINE BLUFF 71613-2605	AM	1.21	1.05	1.05
28	27-06-09	931-79449-000	CROMWELL JOSEPH R III TR ET AL	3300 HIGHWAY 104,PINE BLUFF 71602	AV	6.92	6.69	1.50
28	27-06-09	931-79450-000	DUKE DIANE	5904 BRINKLEY RD,PINE BLUFF 71603	AV	6.92	6.73	1.17
28	27-06-09	931-79453-000	INVEST FARMS LLC	2 COLONY CV,WHITE HALL 71602	AV	14.525	14.09	12.95
28	27-06-09	931-79453-001	HHH PETROLEUM LLC	PO BOX 2605,PINE BLUFF 71613-2605	AI	4.81	4.96	2.90
28	28-06-09	930-05086-000	HOKE NADINE & RICKEY	5802 S CEDAR ST,PINE BLUFF 71603	RI	0	0.77	0.09



MAP PAGE	SECTION TOWNSHIP RANGE	PARCEL NUMBER	OWNER NAME	* OWNER ADDRESS	*TYPE	ASSESSOR ACRE	GIS ACRE	LEVEED ACRE
28	28-06-09	930-05087-000	JAMES BARNETT DEANA	5800 S CEDAR ST,PINE BLUFF 71603	RI	0	0.94	0.28
28	28-06-09	930-21251-001	GTY-GPM-EZ LEASING LLC	TWO JERICHO PLAZA SUITE 110,JERICHO 11753	CI	1.19	1.04	1.04
28	28-06-09	930-21253-000	SMILES INC	21 CHAMPION RIDGE DR,PINE BLUFF 71603	CI	0.55	0.32	0.32
28	28-06-09	930-21253-001	NATIONAL RETAIL PROPERTIES LP	450 S ORANGE AVE SUITE 900,ORLANDO 32801	CI	1	0.80	0.80
28	28-06-09	930-21254-000	SMILES INC	507 MALLARD LOOP,PINE BLUFF 71603	CI	1.329	1.24	1.24
28	28-06-09	930-21255-000	SMILES INC	507 MALLARD LOOP,PINE BLUFF 71603	CI	2.032	2.56	2.56
28	28-06-09	930-21255-001	DT RETAIL PROPERTIES LLC	500 VOLVO PKWY,CHESAPEAKE 23320	CI	1.018	1.13	1.13
28	28-06-09	930-21256-001	BOERNE TEXAS INVESTMENT ASSOC	511 MALLARD LOOP,PINE BLUFF 71603	CI	1.999	2.06	2.06
28	28-06-09	930-21257-000	PAIN FREE RX INC	47 RIVER ROAD DR WEST,MAYFLOWER 72106	CV	0	1.54	1.54
28	28-06-09	930-21257-001	CRESTVIEW COMMERCIAL LLC	7282 55TH AVE E #185,BRADENTON 34203	CI	1.99	1.72	1.72
28	28-06-09	930-21257-002	SEARS CONSTRUCTION DEVELOPMENT & LEASING LLC	47 RIVER ROAD DR WEST,MAYFLOWER 72106	CV	0	2.89	2.89
28	28-06-09	930-21258-000	G & M PROPERTY OWNERS ASSOC	47 RIVER ROAD DR WEST,MAYFLOWER 72106	CM	0.923	0.28	0.28
28	28-06-09	930-32904-000	THORNTON CORA	2 IDYLWOOD,PINE BLUFF 71603	RI	0	0.35	0.06
28	28-06-09	930-32905-000	PERDUE DAVID R SR & KAREN T (BD)	3 IDYLWOOD,PINE BLUFF 71603	RI	0	1.35	1.35
28	28-06-09	930-32906-000	WEAVER W R	4 IDYLWOOD,PINE BLUFF 71603	RI	0	1.48	1.37
28	28-06-09	930-32907-000	NUCKOLLS J WILLIAM & ELLEN M	5 IDYLWOOD,PINE BLUFF 71603	RI	0	1.37	1.21
28	28-06-09	930-32908-000	HOBBS ARTIS R JR	PO BOX 20322,WHITE HALL 71612-0322	RI	0	2.45	2.19
28	28-06-09	930-32909-000	CRAIN BYRON G	7 IDYLWOOD,PINE BLUFF 71603	RI	0	2.37	0.28
28	28-06-09	930-69406-000	DIERICH LLC	PO BOX 20055,WHITE HALL 71612-0055	RV	0	0.79	0.73
28	28-06-09	930-69406-001	ARK STATE HWY COMM	PO BOX 2261,LITTLE ROCK 72203-2261	EG	0	0.19	0.12
28	28-06-09	930-69409-000	DUNCAN-GEIGGAR SHARAKEE J & RYAN	2109 WINDSOR COLONY DR,PINE BLUFF 71603	RI	0	0.27	0.06
28	28-06-09	930-69410-000	HARRIS DEDRICK L & ANNETTE M	2107 WINDSOR COLONY DR,PINE BLUFF 71603	RI	0	0.29	0.09
28	28-06-09	930-69411-000	COMPTON TIFFANYE & HUSB	2105 WINDSOR COLONY DR,PINE BLUFF 71603	RI	0	0.27	0.11
28	28-06-09	930-69412-000	MCDONALD JANE & SHARON BARRETT	2103 WINDSOR COLONY DR,PINE BLUFF 71603	RI	0	0.26	0.17
28	28-06-09	930-69413-000	STOKES ANTHONY DEWAYNE & LATONIA	2101 WINDSOR COLONY DR,PINE BLUFF 71603	RI	0	0.27	0.21
28	28-06-09	930-69414-000	JAGWANI SUSHILA U (BD)	2013 WINDSOR COLONY DR,PINE BLUFF 71603	RI	0	0.30	0.18
28	28-06-09	930-69415-000	BEASLEY BERNESTINE	2011 WINDSOR COLONY DR,PINE BLUFF 71603	RI	0	0.30	0.09
28	28-06-09	930-69418-000	CHOWDHURY ASLAN H & WF	2005 WINDSOR COLONY DR,PINE BLUFF 71603	RI	0	0.53	0.05
28	28-06-09	930-69445-000	LONGO KAYLEE	2003 WELLINGTON DR,PINE BLUFF 71603	RI	0	0.37	0.33
28	28-06-09	930-69446-000	JAMES JERRY W JR	2001 WELLINGTON DR,PINE BLUFF 71603	RI	0	0.35	0.35
28	28-06-09	930-69447-000	MORRISEY GEORGE L SR	2000 WELLINGTON DR,PINE BLUFF 71603	RI	0	0.36	0.36
28	28-06-09	930-69448-000	FLETCHER EUGENE L JR & CORINE	2002 WELLINGTON DR,PINE BLUFF 71603	RI	0	0.37	0.37
28	28-06-09	930-69449-000	ZAPPE VERTIE P TRUSTEE	2004 WELLINGTON DR,PINE BLUFF 71603	RI	0	0.30	0.17
28	28-06-09	931-80439-000	STEVES OUTDOOR INVESTMENTS	612 W MAIN ST,MAGNOLIA 71753	AV	20	17.37	17.37
28	28-06-09	931-80442-000	STEVES OUTDOOR INVESTMENTS	612 W MAIN ST,MAGNOLIA 71753	AV	2	0.81	0.81
28	28-06-09	931-80443-000	KLINE KRIS	1022 W 50TH AVE,PINE BLUFF 71603	AV	20.07	19.43	13.47
28	28-06-09	931-80449-000	BEASLEY JONATHAN	21603 EDDIE RD,HENSLEY 72065-9075	AV	7.87	8.38	7.54
28	28-06-09	931-80449-010	BAYOU BARTHOLOMEW ALLIANCE INC	7231 CAMDEN CUTOFF RD,PINE BLUFF 71603	EC	15.4	15.62	13.09
28	28-06-09	931-80450-000	ARK STATE HWY COMM	PO BOX 2261,LITTLE ROCK 72203-2261	EG	20	21.21	21.21
28	28-06-09	931-80450-010	ARK STATE HWY COMM	PO BOX 2261,LITTLE ROCK 72203-2261	EG	20	19.45	19.45
28	28-06-09	931-80450-020	G & M HOLDINGS LLC	9010 TRULOCK BAY RD,SHERRILL 72152	CA	23.069	22.93	22.93
28	28-06-09	931-80450-025	PINE BLUFF WASTEWATER UTILITY	1520 S OHIO ST,PINE BLUFF 71601	EG	0.014	0.03	0.03
28	28-06-09	931-80451-000	PINE BLUFF COUNTRY CLUB	1100 W 46TH AVE,PINE BLUFF 71603	CV	40.45	40.13	27.46
28	28-06-09	931-80452-000	JONES WILLIAM M III & SHARRI W	2319 S CAMDEN RD ,PINE BLUFF 71603	AV	36.41	36.71	28.80
28	28-06-09	931-80452-001	ARK STATE HWY COMM	PO BOX 2261,LITTLE ROCK 72203-2261	EG	0.04	0.10	0.10
28	28-06-09	931-80453-000	ROBINETTE MARILYN FAULK ET AL	PO BOX 1681,LITTLE ROCK 72203-1681	AV	9.73	10.38	10.38
28	28-06-09	931-80453-001	ARK STATE HWY COMM	PO BOX 2261,LITTLE ROCK 72203-2261	EG	10.53	11.17	11.17
28	28-06-09	931-80454-000	PINE BLUFF CITY OF	200 E 8TH AVE,PINE BLUFF 71601	EG	59.96	59.02	59.02



MAP PAGE	SECTION TOWNSHIP RANGE	PARCEL NUMBER	OWNER NAME	* OWNER ADDRESS	*TYPE	ASSESSOR ACRE	GIS ACRE	LEVEED ACRE
28	28-06-09	931-80454-001	ARK STATE HWY COMM	PO BOX 2261,LITTLE ROCK 72203-2261	EG	0.04	0.27	0.27
28	28-06-09	931-80455-000	SUMMIT BAPTIST CHURCH TRUSTEES	PO BOX 7465,PINE BLUFF 71611-7465	AV	34.11	34.06	28.25
28	28-06-09	931-80455-001	ARK STATE HWY COMM	PO BOX 2261,LITTLE ROCK 72203-2261	EG	22.89	20.08	20.08
28	28-06-09	931-80457-000	DIERICH LLC	PO BOX 20055,WHITE HALL 71612-0055	AV	3.26	4.48	4.48
28	28-06-09	931-80457-001	CHOWDHURY ASLAN H & WF	2005 WINDSOR COLONY DR,PINE BLUFF 71603	AV	1.09	0.93	0.87
28	28-06-09	931-80457-002	BARNES ROY L	2004 WINDSOR COLONY DR,PINE BLUFF 71603	AV	1.09	0.89	0.67
28	28-06-09	931-80457-003	ARK STATE HWY COMM	PO BOX 2261,LITTLE ROCK 72203-2261	EG	5.75	5.00	5.00
28	28-06-09	931-80459-000	HAWLEY METHODIST CHURCH TR	PO BOX 991,PINE BLUFF 71613-0991	ER	5.44	5.04	0.87
28	28-06-09	931-80469-010	DAVIS MARGARET N TRUSTEE	1001 W MARKHAM ST #2 W,LITTLE ROCK 72201	AV	54.83	55.40	38.95
28	28-06-09	931-80469-011	ARK STATE HWY COMM	PO BOX 2261,LITTLE ROCK 72203-2261	EG	24.07	25.81	25.81
28	28-06-09	931-80469-030	ARK STATE HWY COMM	PO BOX 2261,LITTLE ROCK 72203-2261	EG	3	2.96	2.96
28	28-06-09	931-80469-040	REED RONALD DANE & WF	717 RIDGWAY RD,PINE BLUFF 71603	AV	9.02	9.85	9.85
28	28-06-09	931-80469-041	ARK STATE HWY COMM	PO BOX 2261,LITTLE ROCK 72203-2261	EG	5.98	5.53	5.53
28	28-06-09	931-80470-000	COLBERT CHAS	4700 W 2ND AVE,PINE BLUFF 71602	AV	6.77	6.49	6.49
28	28-06-09	931-80470-001	ARK STATE HWY COMM	PO BOX 2261,LITTLE ROCK 72203-2261	EG	5.23	4.39	4.39
28	28-06-09	931-80471-001	ARK STATE HWY COMM	PO BOX 2261,LITTLE ROCK 72203-2261	EG	1.74	1.83	1.83
28	28-06-09	931-80472-000	ARK STATE HWY COMM	PO BOX 2261,LITTLE ROCK 72203-2261	EG	1.5	1.40	1.40
28	28-06-09	931-80473-001	ARK STATE HWY COMM	PO BOX 2261,LITTLE ROCK 72203-2261	EG	1.29	1.21	1.21
28	28-06-09	931-80475-010	REED RONALD DANE & WF	717 RIDGWAY RD,PINE BLUFF 71603	AV	10	10.12	10.12
28	28-06-09	931-80476-000	SUMMIT BAPTIST CHURCH	PO BOX 7465,PINE BLUFF 71611-7465	ER	20	20.07	4.97
28	28-06-09	931-80477-000	SCHWANHAUSSER MARJORIE E	7908 COACHLIGHT DR ,PINE BLUFF 71603	AI	2	2.00	0.60
28	28-06-09	931-80478-000	REED RONALD DANE & WF	717 RIDGWAY RD,PINE BLUFF 71603	AI	8	8.16	2.91
28	29-06-09	930-69567-000	WINDSOR PLACE HOMEOWNERS ASSOC	11 REGENCY LN,PINE BLUFF 71603	RV	0	3.46	3.45
28	29-06-09	930-69568-000	SIZEMORE PROPERTIES LLC	PO BOX 1086,PINE BLUFF 71613-1086	RV	0	0.77	0.08
28	29-06-09	930-69569-000	OATES LARRY R & CAROLYN N	2302 SHEFFIELD DR,PINE BLUFF 71603	RI	0	2.03	1.28
28	29-06-09	930-69572-000	JASPER OLLIE B & CHANOR M	2306 SHEFFIELD DR,PINE BLUFF 71603	RI	0	0.48	0.48
28	29-06-09	930-69573-000	PATTERSON ANNA S	37 CANTERBURY CV,PINE BLUFF 71603	RI	0	0.57	0.21
28	29-06-09	930-69574-000	COMPTON MILDRED I	38 CANTERBURY CV,PINE BLUFF 71603	RI	0	1.48	0.13
28	29-06-09	930-69575-000	BAKHTIAR SHAHERZAD	39 CANTERBURY CV,PINE BLUFF 71603	RI	0	0.42	0.32
28	29-06-09	930-69576-000	TILLMON JOHNNY & DOROTHY	2402 SHEFFIELD DR,PINE BLUFF 71603	RI	0	0.36	0.36
28	29-06-09	930-69577-000	KINDLE WILMA JEAN	1 STRATFORD LN,PINE BLUFF 71603	RI	0	0.50	0.50
28	29-06-09	930-69578-000	WRIGHT JULIUS EARL & CHARLINE A	PO BOX 2432,PINE BLUFF 71613-2432	RI	0	0.59	0.28
28	29-06-09	930-69595-000	COOK CURTIS	19 STRATFORD LN,PINE BLUFF 71603	RI	0	0.45	0.15
28	29-06-09	930-69596-000	BROWNING JOHNNY H & VIRGINIA M	2502 SHEFFIELD DR,PINE BLUFF 71603	RI	0	0.35	0.05
28	29-06-09	930-69635-000	STEPHENS GAIL R	PO BOX 2881,PINE BLUFF 71613-2881	RI	0	0.40	0.07
28	29-06-09	930-69636-000	NORMAN JACQUELINE J ET AL	5603 HAMPTON PKWY,PINE BLUFF 71603	RI	0	0.38	0.37
28	29-06-09	930-69637-000	NORMAN JACQUELINE J ET AL	5603 HAMPTON PKWY,PINE BLUFF 71603	RV	0	0.37	0.19
28	29-06-09	930-69638-000	BENNETT JAMES A	5607 HAMPTON PKWY,PINE BLUFF 71603	RI	0	0.77	0.30
28	29-06-09	930-69640-000	TAYLOR CHERYL	2509 SHEFFIELD DR,PINE BLUFF 71603	RI	0	0.60	0.60
28	29-06-09	930-69641-000	PICKETT RAVEN R	2507 SHEFFIELD DR,PINE BLUFF 71603	RI	0	0.36	0.36
28	29-06-09	930-69642-000	SMITH ERIC J & WF	4616 OLD WARREN RD,PINE BLUFF 71603	RV	0	0.31	0.31
28	29-06-09	930-69643-000	BOE ELNORA C DOOMS ET AL	1654 KALORAMA RD NW,WASHINGTON 20009	RI	0	0.39	0.39
28	29-06-09	930-69644-000	BENTON WARREN R & WF	2501 SHEFFIELD DR,PINE BLUFF 71603	RI	0	0.43	0.43
28	29-06-09	930-69645-000	LOCKETT RAYMOND	6199 N ARLINGTON BLVD,SAN PABLO 94806	RI	0	0.34	0.34
28	29-06-09	930-69646-000	BATEMAN THERMAN & WF	2403 SHEFFIELD DR,PINE BLUFF 71603	RI	0	0.32	0.32
28	29-06-09	930-69647-000	BATEMON THURMAN LEE & GLORIA	2403 SHEFFIELD DR,PINE BLUFF 71603	RV	0	0.36	0.36
28	29-06-09	931-81442-000	TRAFFORD WINFRED A	3 SOUTHERN PINES DR EAST,PINE BLUFF 71603	AV	3.48	3.88	3.85
28	29-06-09	931-81442-001	ARK STATE HWY COMM	PO BOX 2261,LITTLE ROCK 72203-2261	EG	10.15	10.15	10.15



MAP PAGE	SECTION TOWNSHIP RANGE	PARCEL NUMBER	OWNER NAME	* OWNER ADDRESS	*TYPE	ASSESSOR ACRE	GIS ACRE	LEVEED ACRE
28	29-06-09	931-81442-002	BAYOU BARTHOLOMEW ALLIANCE INC	7231 CAMDEN CUTOFF RD,PINE BLUFF 71601	EC	25.56	26.64	26.64
28	29-06-09	931-81443-001	ARK STATE HWY COMM	PO BOX 2261,LITTLE ROCK 72203-2261	EG	49.56	48.11	35.32
28	29-06-09	931-81444-001	ARK STATE HWY COMM	PO BOX 2261,LITTLE ROCK 72203-2261	EG	23.57	23.61	7.28
28	29-06-09	931-81447-000	ROBINETTE MARILYN FAULK ET AL	PO BOX 1681,LITTLE ROCK 72203-1681	AV	10.98	11.41	11.41
28	29-06-09	931-81447-001	ARK STATE HWY COMM	PO BOX 2261,LITTLE ROCK 72203-2261	EG	28.85	28.65	28.65
28	29-06-09	931-81449-001	ARK STATE HWY COMM	PO BOX 2261,LITTLE ROCK 72203-2261	EG	5.23	5.00	1.35
28	29-06-09	931-81481-000	THOMAS DONALD A & WF	4479 CLEAR CREEK BLVD,FAYETTEVILLE 72704	AV	4.27	4.84	2.49
28	29-06-09	931-81481-001	ARK STATE HWY COMM	PO BOX 2261,LITTLE ROCK 72203-2261	EG	1.87	1.32	1.28
28	29-06-09	931-81481-002	OATES LARRY R & CAROLYN N	2302 SHEFFIELD DR,PINE BLUFF 71603	AV	1.02	0.74	0.33
28		000-00000-000				0	61.70	61.70
28		000-00000-001				0	13.77	13.77
29	01-07-09	001-12396-000	MT MAGAZINE FARMS LLC	PO BOX 158,MONTEREY 71354-0158	AV	17.5	16.91	16.91
29	01-07-09	001-12397-000	FAIR FAIRFAX FULLERTON	1921 NORWAY RD,ANN ARBOR 48104	AV	17.5	13.71	13.71
29	02-07-09	001-12400-000	MT MAGAZINE FARMS LLC	PO BOX 158,MONTEREY 71354-0158	AV	105.48	114.23	114.23
29	02-07-09	001-12402-000	FAIR FAIRFAX FULLERTON	1921 NORWAY RD,ANN ARBOR 48104	AV	181.47	196.32	196.32
29	02-07-09	001-12404-000	FAIR FAIRFAX FULLERTON	1921 NORWAY RD,ANN ARBOR 48104	AV	268.31	269.77	269.34
29	02-07-09	001-12405-000	FAIR FAIRFAX FULLERTON	1921 NORWAY RD,ANN ARBOR 48104	AV	5	13.34	13.34
29	02-07-09	001-12406-000	NEWTON SAMUEL D	1610 E 7TH AVE,PINE BLUFF 71601	AV	1.22	1.49	0.72
29	02-07-09	001-12407-000	SOLOMON HILL BAPTIST CHURCH	8011 HIGHWAY 63 S,PINE BLUFF 71603	ER	4.874	4.35	1.03
29	02-07-09	001-12409-003	BOHANNAN WOODROW M JR	520 BOHANNAN RD,PINE BLUFF 71603	AV	3	3.92	3.71
29	02-07-09	001-12409-004	TALLEY BENNIE JOE & JOYCE ANN	201 SAINT RAPHAEL RD,PINE BLUFF 71603	AV	1	1.28	1.23
29	02-07-09	001-12420-000	HUBBARD JEAN YANTIS	210 SAINT RAPHAEL RD,PINE BLUFF 71603	AI	1.34	1.81	0.02
29	02-07-09	001-12421-000	WILLIAMS WILLIE	8711 MIDDLE WARREN RD ,PINE BLUFF 71603	AV	0.55	0.81	0.36
29	02-07-09	001-12422-000	BOHANNAN WOODROW M JR	520 BOHANNAN RD,PINE BLUFF 71603	AV	0.5	0.41	0.30
29	02-07-09	001-12424-000	TALLEY BENNIE J ET AL	201 SAINT RAPHAEL RD,PINE BLUFF 71603	AV	0.5	0.37	0.04
29	02-07-09	001-12425-000	BOHANNAN WOODROW M JR	520 BOHANNAN RD,PINE BLUFF 71603	AI	0.5	0.32	0.12
29	02-07-09	534-00001-000	PARKER PATRICK	6007 DAVIS DR,PINE BLUFF 71603	RI	0	1.60	1.55
29	02-07-09	534-00002-000	HALE JACKIE L ET AL	225 SAINT RAPHAEL RD,PINE BLUFF 71603	RI	0	1.23	1.23
29	02-07-09	534-00003-000	PARKER PATRICK	6007 DAVIS DR,PINE BLUFF 71603	RV	0	1.47	1.47
29	03-07-09	001-12428-000	FULLERTON S BAKER III	PO BOX 293,DE WITT 72042	AM	95.62	0.60	0.28
29	03-07-09	001-12428-001	FAIR FAIRFAX FULLERTON	1921 NORWAY RD,ANN ARBOR 48104	AV	118.727	128.01	121.34
29	09-07-09	001-12665-000	SILVICRAFT INC	PO BOX 758,MONTICELLO 71657	AV	40	41.88	23.29
29	09-07-09	001-12666-000	FRIGON JACQUELYN S	1801 W 40TH AVE STE 4C,PINE BLUFF 71603	AV	40	39.32	21.38
29	09-07-09	001-12667-000	PINCHBACK HEIRS LTD PARTNERSHIP	PO BOX 9260,PINE BLUFF 71611-9260	AV	80	84.57	22.97
29	10-07-09	001-12704-000	RICE KATHRYN FRANCES TRUSTEE	PO BOX 3072,PINE BLUFF 71611-3072	AI	59.812	61.61	32.32
29	10-07-09	001-12707-000	RICE PHILLIP B & WF	8620 HIGHWAY 63 S,PINE BLUFF 71603	AI	2.155	2.65	0.43
29	10-07-09	001-12710-000	OWEN WILLIAM A III & SUSAN R	1242 ARROWHEAD RD,PINE BLUFF 71603	AV	40	38.29	7.51
29	10-07-09	001-12711-000	FAIR BARTON W JR	4034 TARTAN LANE ,HOUSTON 77025	AV	40	40.37	20.95
29	10-07-09	001-12712-000	PINCHBACK HEIRS LTD PARTNERSHIP	PO BOX 9260,PINE BLUFF 71611-9260	AV	40	42.08	22.68
29	10-07-09	001-12713-000	OWEN WILLIAM A III	1242 ARROWHEAD RD,PINE BLUFF 71603	AV	40	40.26	31.55
29	10-07-09	001-12724-000	COOK EDDIE & WF	22 PALMDALE LN,MANVEL 77578	AV	3.49	3.22	2.17
29	10-07-09	001-12725-000	RICE KATHRYN FRANCES TRUSTEE	PO BOX 3072 ,PINE BLUFF 71611-3072	AV	26.367	23.63	23.24
29	11-07-09	001-12738-000	BOHANNAN WOODROW M JR	514 BOHANNAN RD,PINE BLUFF 71603	AI	17.93	18.55	18.55
29	11-07-09	001-12738-002	ARKANSAS STATE HIGHWAY COMM	PO BOX 2261,LITTLE ROCK 72203-2261	EG	9.07	8.54	8.54
29	11-07-09	001-12739-000	BOHANNAN WOODROW M JR	520 BOHANNAN RD,PINE BLUFF 71603	AI	10	10.24	10.24
29	11-07-09	001-12739-001	BOHANNAN WOODROW M JR & BETSY B	520 BOHANNAN RD,PINE BLUFF 71603	AM	3	3.02	3.02
29	11-07-09	001-12740-000	BOHANNAN WOODROW M JR	514 BOHANNAN RD,PINE BLUFF 71603	AV	11.5	12.13	7.61
29	11-07-09	001-12741-000	BOHANNAN WOODROW M JR	520 BOHANNAN RD,PINE BLUFF 71603	AM	18.5	17.48	15.27



MAP PAGE	SECTION TOWNSHIP RANGE	PARCEL NUMBER	OWNER NAME	* OWNER ADDRESS	*TYPE	ASSESSOR ACRE	GIS ACRE	LEVEED ACRE
29	11-07-09	001-12742-002	BOHANNAN WOODROW M JR	520 BOHANNAN RD,PINE BLUFF 71603	AM	6	6.12	4.43
29	11-07-09	001-12745-001	BEARDEN WADE E & VERONICA L	715 SAINT RAPHAEL RD,PINE BLUFF 71603	AI	12.6	12.79	0.59
29	11-07-09	001-12748-000	ARKANSAS STATE HIGHWAY COMM	PO BOX 2261,LITTLE ROCK 72203-2261	EG	1	0.99	0.99
29	11-07-09	001-12749-000	MARTIN SANDRA KAY	1105 FAIRWAY DR,PINE BLUFF 71603	AV	5	7.06	7.06
29	11-07-09	001-12750-000	BOHANNAN WOODROW M JR	520 BOHANNON RD,PINE BLUFF 71603	AV	2.5	2.71	2.71
29	11-07-09	001-12751-000	FINGPOINT LLC	2757 HIGHWAY 425,PINE BLUFF 71601	AV	1	0.93	0.93
29	11-07-09	001-12752-000	NELSON WELDING & INVESTMENT LLC	7408 S OLIVE ST,PINE BLUFF 71603	AV	1	1.04	1.04
29	11-07-09	001-12753-000	MARTIN JOE A ET AL	210 SHERRY LN,PINE BLUFF 71603	AV	7.2	7.35	3.21
29	11-07-09	001-12754-000	RHODES DANIEL	8400 HIGHWAY 63 S,PINE BLUFF 71603	AV	1	1.03	0.70
29	11-07-09	001-12755-000	LEWIS DEQUINCE & ROBERT & SHARON	1131 W 53 ST,LOS ANGELES 90037	AV	1	1.09	1.09
29	11-07-09	001-12756-000	BOHANNAN WOODROW M JR	520 BOHANNAN RD,PINE BLUFF 71603	AV	1	0.92	0.86
29	11-07-09	001-12761-000	JONES ROSE ET AL	816 SAINT RAPHAEL RD,PINE BLUFF 71603	AV	1.35	1.55	0.39
29	11-07-09	001-12762-000	DIXON-JOHNSON HEDWIG	108 GRACE AVE,SACRAMENTO 95838	AI	1.35	1.44	0.91
29	11-07-09	001-12763-000	JONES ROSE ET AL	816 SAINT RAPHAEL RD,PINE BLUFF 71603	AI	0.5	0.72	0.71
29	11-07-09	001-12764-000	DIXON STANLEY ET AL	1215 E 10TH AVE,PINE BLUFF 71601	AM	0.85	0.77	0.77
29	11-07-09	001-12765-000	MARTIN SANDRA KAY	1105 FAIRWAY DR,PINE BLUFF 71603	AV	1.1	4.79	4.79
29	11-07-09	001-12765-002	MARTIN HOUSTON & ROSIE	2600 REGALIA DR,PINE BLUFF 71603	AI	0.3	0.34	0.34
29	11-07-09	001-12766-000	YOUNG BIRDIE E ET AL	8400 HIGHWAY 63 S,PINE BLUFF 71603	AV	2.44	3.08	3.08
29	11-07-09	001-12767-000	BEARDEN EUGENE ET AL	406 BOHANNAN RD,PINE BLUFF 71603	AV	0.86	1.37	1.37
29	11-07-09	001-12767-001	BEARDEN EUGENE & LOREENE HALE	406 BOHANNAN RD,PINE BLUFF 71603	AI	2.53	1.89	1.72
29	11-07-09	001-12767-002	BEARDEN MAURICE	415 SAINT RAPHAEL RD,PINE BLUFF 71603	AI	3	3.10	1.82
29	11-07-09	001-12767-003	BEARDEN YOULANDA A	4133 N 26TH ST,MILWAUKEE 53209	AV	3	2.84	2.84
29	11-07-09	001-12768-000	DORROUGH BOBBIE JEAN	2202 W 22ND AVE SPT 229,PINE BLUFF 71603-3947	AI	0.59	0.64	0.64
29	11-07-09	001-12770-000	SPRAGLIN CHAROLETTE	401 BOHANNAN RD,PINE BLUFF 71603	AI	0.5	0.46	0.46
29	11-07-09	001-12771-000	GIBSON WILLIE ET AL	2600 REGALIA DR,PINE BLUFF 71603	AI	25.15	23.62	3.35
29	11-07-09	001-12794-000	TAYLOR ANTHONY B BISHOP OF LR	PO BOX 7239,LITTLE ROCK 72217-7239	AV	37.16	37.29	37.29
29	11-07-09	001-12795-001	RUSTY POLE FARMS LLC	8108 HIGHWAY 63 S,PINE BLUFF 71603-9201	AI	1.09	1.11	0.86
29	12-07-09	001-12800-001	ARKANSAS STATE HIGHWAY COMM	PO BOX 2261,LITTLE ROCK 72203-2261	EG	12.42	12.70	12.70
29	25-06-09	001-08951-000	MT MAGAZINE FARMS LLC	PO BOX 158,MONTEREY 71354-0158	AV	40	38.53	38.53
29	26-06-09	001-08961-003	INVEST FARMS LLC	2 COLONY CV,WHITE HALL 71602	AV	26.5	26.49	26.49
29	26-06-09	001-08967-000	BOAST JERREL J & JESSIE B TR	1704 ANNETTE DR,WHITE HALL 71602	AV	26	22.63	22.63
29	26-06-09	001-08968-000	BOAST JERREL J & JESSIE B TR	1704 ANNETTE DR,WHITE HALL 71602	AV	15	15.33	15.33
29	26-06-09	001-08970-000	MAGNINI CATHERINE L & FRED J	1808 S CHERRY,STUTTGART 72160	AV	60	60.81	60.81
29	26-06-09	001-08971-002	MCCRANEY VERNON	5600 WILBUR WEST RD,PINE BLUFF 71601	AV	1.11	1.11	1.11
29	26-06-09	001-08971-003	MT MAGAZINE FARMS LLC	PO BOX 158,MONTEREY 71354-0158	AM	34.25	32.42	32.42
29	27-06-09	001-08991-000	INVEST FARMS LLC	2 COLONY CV,WHITE HALL 71602	AV	35	32.77	32.77
29	34-06-09	001-09268-000	INVEST FARMS LLC	2 COLONY CV,WHITE HALL 71602	AV	160	158.99	128.82
29	34-06-09	001-09321-000	NASH JACOB	1304 SILVER FOX LN,PINE BLUFF 71603	AV	20	20.16	17.67
29	34-06-09	001-09322-000	HUGHES BILLY J	6301 HOOKER RD,PINE BLUFF 71601-9769	AV	20	18.70	14.71
29	34-06-09	001-09323-000	BRUNSON GARLAND H (LE)	510 PINEBERGEN RD,PINE BLUFF 71603	AV	30	29.62	29.62
29	34-06-09	001-09325-000	BRUNSON SENATOR & CARLETTA	809 PINEBERGEN RD,PINE BLUFF 71603	AV	10	9.78	9.78
29	34-06-09	931-83537-054	NASH JACOB	1304 SILVER FOX LN,PINE BLUFF 71603	AV	138.197	137.53	72.52
29	35-06-09	001-09326-000	MT MAGAZINE FARMS LLC	PO BOX 158,MONTEREY 71354-0158	AV	319.72	318.54	318.54
29	35-06-09	001-09326-001	ARKANSAS STATE HIGHWAY COMM	PO BOX 2261,LITTLE ROCK 72203-2261	EG	99.28	92.08	92.08
29	35-06-09	001-09327-000	BOAST JERREL J & JESSIE B TR	1704 ANNETTE DR,WHITE HALL 71602	AV	58.803	58.78	58.78
29	35-06-09	001-09327-001	INVEST FARMS LLC	2 COLONY CV,WHITE HALL 71602	AV	78.037	78.63	78.63
29	35-06-09	001-09328-000	INVEST FARMS LLC	2 COLONY CV,WHITE HALL 71602	AV	10	7.47	7.47
29	35-06-09	001-09331-000	NASH JACOB	1304 SILVER FOX LN,PINE BLUFF 71603	AV	20	20.40	20.40



MAP PAGE	SECTION TOWNSHIP RANGE	PARCEL NUMBER	OWNER NAME	* OWNER ADDRESS	*TYPE	ASSESSOR ACRE	GIS ACRE	LEVEED ACRE
29	35-06-09	001-09332-000	JERMAN R J	70 PRESTWOULD DR,YOUNGSVILLE 27596	AV	29	26.83	26.83
29	35-06-09	001-09333-000	HILL MARS ET AL	5 HOMESTEAD AVE,ALBANY 12203	AV	11	11.59	11.59
29	36-06-09	001-09337-000	MT MAGAZINE FARMS LLC	PO BOX 158,MONTEREY 71354-0158	AV	40	40.92	40.92
30	04-07-08	001-11977-000	WILLIAMS ANNIE ET AL	2408 GRIDER FIELD LADD RD,PINE BLUFF 71601	AI	2.9	3.22	3.22
30	05-07-08	001-12018-000	PHARR EUGENE	1328 HIGHWAY 277 N,MONTICELLO 71655	AV	36.79	37.22	37.22
30	05-07-08	001-12019-000	TAYLOR REGINALD & MARGARET	PO BOX 6613,PINE BLUFF 71611-6613	AV	38.31	38.94	38.94
30	05-07-08	001-12020-000	FULLER WILLIE JR (LE)	1103 S PEACH ST,PINE BLUFF 71603	AV	40	40.42	40.42
30	05-07-08	001-12021-000	DAVIS CEDONIA	2235 GRIDER FIELD LADD RD,PINE BLUFF 71601	AV	19.28	19.43	19.43
30	05-07-08	001-12021-001	TYSON LURENZA	2219 GRIDER FIELD LADD RD,PINE BLUFF 71601	AM	0.37	0.41	0.41
30	05-07-08	001-12021-002	TYSON LURENZA	2219 GRIDER FIELD LADD RD,PINE BLUFF 71601	AV	0.89	1.01	1.01
30	05-07-08	001-12021-003	TYSON LURENZA	2219 GRIDER FIELD LADD RD,PINE BLUFF 71601	AV	3.29	3.09	3.09
30	05-07-08	001-12021-004	TYSON LURENZA	2219 GRIDER FIELD LADD RD,PINE BLUFF 71601	AV	15.05	14.89	14.89
30	05-07-08	001-12021-005	TYSON THEODIS JR ET AL	8027 N PAULA AVE,FRESNO 93720	AI	0.49	0.48	0.48
30	05-07-08	001-12021-006	TYSON THEODIS JR ET AL	8027 N PAULA AVE,FRESNO 93720	AV	1.99	2.02	2.02
30	05-07-08	001-12021-007	TYSON THEODIS JR ET AL	8027 N PAULA AVE,FRESNO 93720	AV	16.95	16.92	16.92
30	05-07-08	001-12021-008	MOSS MARY L ET AL	2239 GRIDER FIELD LADD RD,PINE BLUFF 71601	AI	0.7	0.68	0.68
30	05-07-08	001-12021-009	DAVIS CEDONIA	2235 GRIDER FIELD LADD RD,PINE BLUFF 71601	AI	19.37	19.34	19.34
30	05-07-08	001-12022-000	DAVIS CEDONIA	2235 GRIDER FIELD LADD RD,PINE BLUFF 71601	AI	1	1.11	1.11
30	05-07-08	001-12023-000	BACON ARTIS ET AL	1506 S DAKOTA ST,PINE BLUFF 71601	AV	1	0.95	0.95
30	05-07-08	001-12024-000	R & L SHELL FARM LADD LLC	1910 GRIDER FIELD LADD RD,PINE BLUFF 71601	AV	14.04	13.13	13.13
30	05-07-08	001-12024-001	R & L SHELL FARM LADD LLC	1901 GRIDER FIELD LADD RD,PINE BLUFF 71601	AI	5.29	4.94	4.94
30	05-07-08	001-12025-000	SHELL JOYCE HENSLEY	2143 GRIDER FIELD LADD RD,PINE BLUFF 71601	AI	12.5	12.17	12.17
30	05-07-08	001-12025-001	TAYLOR LENARD JR & WF	3111 MCENTIRE RD,PINE BLUFF 71601	AV	0.2	0.26	0.26
30	05-07-08	001-12026-000	HORNE MARJORIE HENSLEY (BD)	5119 FM 2289,NORMANGEE 77871	AV	39.88	41.36	41.36
30	05-07-08	001-12027-000	SHELL FARMS LADD LLC	2005 GRIDER FIELD LADD RD,PINE BLUFF 71601	AV	160	159.60	159.60
30	05-07-08	001-12028-000	SHELL RANDY L & WF	1901 GRIDER FIELD LADD RD,PINE BLUFF 71601	AV	20	20.74	20.74
30	05-07-08	001-12029-000	MOTHERSHED ANNA LEE KING ET AL	300 W 24TH AVE,PINE BLUFF 71601	AM	20	19.57	19.57
30	05-07-08	001-12037-000	RAWLINS BENNIE LEE & VICKEY D	1009 GRANT 44,PRATTSVILLE 72129	AV	40	39.63	39.63
30	05-07-08	001-12038-000	MT MAGAZINE FARMS LLC	PO BOX 158,MONTEREY 71354-0158	AV	120	121.54	121.54
30	06-07-08	001-12040-000	SHELL FARMS LADD LLC	2005 GRIDER FIELD LADD RD,PINE BLUFF 71601	AV	373.92	380.36	380.36
30	06-07-08	001-12041-000	CHAMBLISS DEAN LTD PRTSHIP ET AL	1549 GRIDER FIELD LADD RD,PINE BLUFF 71601	AV	34.68	50.22	50.22
30	06-07-08	001-12042-000	CHAMBLISS DEAN LTD PRTSHIP ET AL	1549 GRIDER FIELD LADD RD,PINE BLUFF 71601	AV	141.73	147.03	147.03
30	07-07-08	001-12044-000	SHELL FARMS LADD LLC	2005 GRIDER FIELD LADD RD,PINE BLUFF 71601	AV	79	75.75	75.75
30	07-07-08	001-12045-000	DERRISAEUX BAPTIST CHURCH	1200 BERKSHIRE ST,PINE BLUFF 71601	EB	1	0.97	0.97
30	07-07-08	001-12047-000	MT MAGAZINE FARMS LLC	PO BOX 158,MONTEREY 71354-0158	AV	40	38.51	38.51
30	07-07-08	001-12048-000	SHELL FARMS LADD LLC	2005 GRIDER FIELD LADD RD,PINE BLUFF 71601	AV	40	44.49	44.49
30	07-07-08	001-12049-000	GIB'S FARM INC	400 W CAPITOL AVE STE 2400,LITTLE ROCK 72201	AI	62.59	63.21	63.21
30	08-07-08	001-12056-000	MT MAGAZINE FARMS LLC	PO BOX 158,MONTEREY 71354-0158	AV	400	400.37	400.37
30	01-07-09	001-12393-000	FAIR FAIRFAX FULLERTON	1921 NORWAY RD,ANN ARBOR 48104	AV	320	309.98	309.98
30	01-07-09	001-12394-000	HENDERSON JOE S JR ET AL	PO BOX 308,ENGLAND 72046-0308	AV	28.96	29.49	29.49
30	01-07-09	001-12395-000	MT MAGAZINE FARMS LLC	PO BOX 158,MONTEREY 71354-0158	AV	51.04	42.05	42.05
30	01-07-09	001-12398-000	HENDERSON JOE S JR ET AL	PO BOX 308,ENGLAND 72046-0308	AV	45	43.55	43.55
30	01-07-09	001-12399-000	FAIR FAIRFAX FULLERTON	1921 NORWAY RD,ANN ARBOR 48104	AV	160	154.09	154.09
30	12-07-09	001-12797-000	GIB'S FARM INC	400 W CAPITOL AVE STE 2400,LITTLE ROCK 72201	AV	188	183.92	183.92
30	12-07-09	001-12798-000	GIB'S FARM INC	400 W CAPITOL AVE STE 2400,LITTLE ROCK 72201	AV	12.76	8.47	8.47
30	12-07-09	001-12799-000	HILL HERMAN ET AL	1306 MERRIEWOOD DR,FRIENDSWOOD 77546	AV	30	29.45	29.45
30	12-07-09	001-12802-000	GIB'S FARM INC	400 W CAPITOL AVE STE 2400,LITTLE ROCK 72201	AV	24	17.77	17.77
30	12-07-09	001-12803-000	GIB'S FARM INC	400 W CAPITOL AVE STE 2400,LITTLE ROCK 72201	AV	3	0.53	0.53



MAP PAGE	SECTION TOWNSHIP RANGE	PARCEL NUMBER	OWNER NAME	* OWNER ADDRESS	*TYPE	ASSESSOR ACRE	GIS ACRE	LEVEED ACRE
30	25-06-08	363-00015-000	MAGNINI FRED J TRUSTEE	1124 GRIDER FIELD LADD RD,PINE BLUFF 71601	AV	7	3.36	3.36
30	29-06-08	001-08703-000	CGL GASAWAY FAMILY LLLP	PO BOX 345,GOULD 71643-0345	AV	40	42.29	42.29
30	30-06-08	363-00005-000	HTFF REIT INC	1803 WOODFIELD DR STE B,SAVOY 61874-9505	AV	51	64.13	64.13
30	30-06-08	363-00005-001	HOLDEN CONNER LAND IV LLC	2301 MCCLAIN ST,NEWPORT 72112	AV	28.4	20.67	20.67
30	30-06-08	363-00019-000	HENDERSON JOE S JR ET AL	PO BOX 308,ENGLAND 72046-0308	AV	6	6.33	6.33
30	30-06-08	363-00022-000	HENDERSON JOE S JR ET AL	PO BOX 308,ENGLAND 72046-0308	AV	12.9	13.27	13.27
30	30-06-08	363-00024-000	HENDERSON JOE S JR ET AL	PO BOX 308,ENGLAND 72046-0308	AV	12.7	12.56	12.56
30	30-06-08	363-00025-000	HENDERSON JOE S JR ET AL	PO BOX 308,ENGLAND 72046-0308	AV	12.7	12.51	12.51
30	30-06-08	363-00026-000	HENDERSON JOE S JR ET AL	PO BOX 308,ENGLAND 72046-0308	AV	12.7	11.91	11.91
30	31-06-08	001-08707-000	CHAMBLISS DEAN LTD PRTSHIP ET AL	1549 GRIDER FIELD LADD RD,PINE BLUFF 71601	AI	279.28	282.00	282.00
30	31-06-08	001-08707-003	CALDWELL WAYNE	5 CAMBRIDGE PL,DUMAS 71639	CG	9	9.00	9.00
30	31-06-08	001-08708-000	CHAMBLISS DEAN LTD PRTSHIP ET AL	1549 GRIDER FIELD LADD RD,PINE BLUFF 71601	AI	141.71	141.52	141.52
30	31-06-08	001-08709-000	CHAMBLISS DEAN LTD PRTSHIP ET AL	1549 GRIDER FIELD LADD RD,PINE BLUFF 71601	AV	2.12	2.22	2.22
30	31-06-08	001-08710-000	CHAMBLISS DEAN LTD PRTSHIP ET AL	1549 GRIDER FIELD LADD RD,PINE BLUFF 71601	AV	0.47	0.48	0.48
30	31-06-08	001-08711-000	CHAMBLISS DAN L	1543 GRIDER FIELD LADD RD,PINE BLUFF 71601	AV	0.77	0.74	0.74
30	31-06-08	001-08712-000	CHAMBLISS DANIEL MARK	1543 GRIDER FIELD LADD RD,PINE BLUFF 71601	AV	0.31	0.26	0.26
30	31-06-08	001-08713-000	CHAMBLISS DEAN LTD PRTSHIP ET AL	1549 GRIDER FIELD LADD RD,PINE BLUFF 71601	AV	25.38	24.40	24.40
30	31-06-08	001-08714-000	CHAMBLISS DEAN LTD PRTSHIP ET AL	1549 GRIDER FIELD LADD RD,PINE BLUFF 71601	AM	32.97	33.05	33.05
30	31-06-08	001-08715-000	SHELL FARMS LADD LLC	2005 GRIDER FIELD LADD RD,PINE BLUFF 71601	AV	7.03	6.61	6.61
30	31-06-08	001-08716-000	CHAMBLISS DEAN LTD PRTSHIP ET AL	1549 GRIDER FIELD LADD RD,PINE BLUFF 71601	AV	40.79	37.51	37.51
30	31-06-08	001-08717-000	SHELL FARMS LADD LLC	2005 GRIDER FIELD LADD RD,PINE BLUFF 71601	AV	40	42.37	42.37
30	32-06-08	001-08718-000	CGL GASAWAY FAMILY LLLP	PO BOX 345,GOULD 71643-0345	AV	160	158.09	158.09
30	32-06-08	001-08719-000	CHAMBLISS DEAN LTD PRTSHIP ET AL	1549 GRIDER FIELD LADD RD,PINE BLUFF 71601	AV	160	158.78	158.78
30	32-06-08	001-08720-000	CHAMBLISS DEAN LTD PRTSHIP ET AL	1549 GRIDER FIELD LADD RD,PINE BLUFF 71601	AV	80	78.93	78.93
30	32-06-08	001-08721-000	SHELL RANDY L TRUSTEE	2005 GRIDER FIELD LADD RD,PINE BLUFF 71601	AI	71.95	69.87	69.87
30	32-06-08	001-08722-000	SHELL RANDY L & WF	1901 GRIDER FIELD LADD RD,PINE BLUFF 71601	AI	2	2.06	2.06
30	32-06-08	001-08723-000	SHELL MARTY W	2005 GRIDER FIELD LADD RD,PINE BLUFF 71601	AI	2	2.15	2.15
30	32-06-08	001-08724-000	SHELL MICKEY K & WF	2143 GRIDER FIELD LADD RD,PINE BLUFF 71601	AI	2	1.97	1.97
30	32-06-08	001-08725-000	SHELL MARTY WAYNE	2137 GRIDER FIELD LADD RD,PINE BLUFF 71601	AM	2.07	2.10	2.10
30	32-06-08	001-08726-000	CGL GASAWAY FAMILY LLLP	PO BOX 345,GOULD 71643-0345	AV	80	79.02	79.02
30	32-06-08	001-08727-000	TAYLOR LENARD C & RUTH LEE	3111 MCENTIRE RD,PINE BLUFF 71603	AV	38.31	37.19	37.19
30	32-06-08	001-08728-000	PHARR EUGENE	1328 HIGHWAY 277 N,MONTICELLO 71655	AV	40	39.27	39.27
30	36-06-09	001-09334-000	WALLACE WILDA & ARZO KNOX ET AL	13320 PLEASANT FOREST DR,LITTLE ROCK 72212	AV	80	80.48	80.48
30	36-06-09	001-09335-000	HENDERSON JOE S JR ET AL	PO BOX 308,ENGLAND 72046-0308	AV	80	80.26	80.26
30	36-06-09	001-09336-000	HENDERSON JOE S JR ET AL	PO BOX 308,ENGLAND 72046-0308	AV	40	39.32	39.32
30	36-06-09	001-09338-000	MT MAGAZINE FARMS LLC	PO BOX 158,MONTEREY 71354-0158	AV	80	79.86	79.86
30	36-06-09	001-09339-000	MT MAGAZINE FARMS LLC	PO BOX 158,MONTEREY 71354-0158	AV	320	316.07	316.07
31	02-07-08	001-11902-000	PAC FARMS LLC ET AL	22 LONGMEADOW,PINE BLUFF 71603	AV	173.77	178.50	178.50
31	02-07-08	001-11904-000	PAC FARMS LLC ET AL	22 LONGMEADOW,PINE BLUFF 71603	AV	20.19	19.98	19.98
31	02-07-08	001-11905-000	PAC FARMS LLC ET AL	22 LONGMEADOW,PINE BLUFF 71603	AV	20.19	20.26	20.26
31	02-07-08	001-11906-000	PHARR A EUGENE & LILLIE M	1328 HIGHWAY 277 N,MONTICELLO 71655	AV	177.59	173.66	173.66
31	02-07-08	001-11907-000	WALTON ALONZO ET AL	2525 WALTON RD ,PINE BLUFF 71601-9730	AV	18.32	20.11	20.11
31	02-07-08	001-11908-000	CHAMBLISS DEAN LTD PRTSHIP ET AL	1549 GRIDER FIELD LADD RD,PINE BLUFF 71601	AV	38.14	39.13	39.13
31	02-07-08	001-11913-000	SHELL LESTER & SONS	2105 GRIDER FIELD LADD RD,PINE BLUFF 71601	AV	51.6	49.27	49.27
31	02-07-08	001-11913-001	FARM BROTHERS FLYERS A LLC	PO BOX 639,GOULD 71643-0639	AM	24.41	23.93	23.93
31	02-07-08	001-11914-000	CHAMBLISS DEAN LTD PRTSHIP ET AL	1549 GRIDER FIELD LADD RD,PINE BLUFF 71601	AV	5	5.19	5.19
31	02-07-08	001-11915-000	CHAMBLISS DEAN LTD PRTSHIP ET AL	1549 GRIDER FIELD LADD RD,PINE BLUFF 71601	AV	5	4.71	4.71
31	02-07-08	001-11917-000	CHAMBLISS DEAN LTD PRTSHIP ET AL	1549 GRIDER FIELD LADD RD,PINE BLUFF 71601	AV	10	8.62	8.62



MAP PAGE	SECTION TOWNSHIP RANGE	PARCEL NUMBER	OWNER NAME	* OWNER ADDRESS	*TYPE	ASSESSOR ACRE	GIS ACRE	LEVEED ACRE
31	02-07-08	001-11920-000	AURELI GENO J & MARILYN (LE)	3407 HIGHWAY 65 S,PINE BLUFF 71601	AV	60	59.65	59.65
31	02-07-08	001-11922-000	PHARR STEVE D	2946 FLORANCE RD,MONTICELLO 71655	AV	40	39.78	39.78
31	03-07-08	001-11923-000	CHAMBLISS DEAN LTD PRTSHIP ET AL	1549 GRIDER FIELD LADD RD,PINE BLUFF 71601	AV	82.94	82.20	82.20
31	03-07-08	001-11924-000	PHARR A EUGENE & LILLIE M	1328 HIGHWAY 277 N,MONTICELLO 71655	AV	68.93	77.73	77.73
31	03-07-08	001-11925-000	CHAMBLISS DEAN LTD PRTSHIP ET AL	1549 GRIDER FIELD LADD RD,PINE BLUFF 71601	AV	37.35	39.75	39.75
31	03-07-08	001-11926-000	CHAMBLISS DEAN LTD PRTSHIP ET AL	1549 GRIDER FIELD LADD RD,PINE BLUFF 71601	AV	37.31	39.64	39.64
31	03-07-08	001-11927-000	JONES JAMES EARL & LUJUANA M	4408 W HEPBURN ST,PINE BLUFF 71603	AV	19.59	18.81	18.81
31	03-07-08	001-11928-000	CHAMBLISS DEAN LTD PRTSHIP ET AL	1549 GRIDER FIELD LADD RD,PINE BLUFF 71601	AV	10	8.78	8.78
31	03-07-08	001-11930-000	WRIGHT VICTORIA L	2201 WRIGHT LN,PINE BLUFF 71601	AI	1	1.26	1.26
31	03-07-08	001-11931-000	CHAMBLISS DEAN LTD PRTSHIP ET AL	1549 GRIDER FIELD LADD RD,PINE BLUFF 71601	AV	2.22	2.10	2.10
31	03-07-08	001-11932-000	PHARR A EUGENE & LILLIE M	1328 HIGHWAY 277 N,MONTICELLO 71655	AV	18.3	17.40	17.40
31	03-07-08	001-11933-000	STONE PATSY TRUSTEE	312 REGAL OAKS CIR,WHITE HALL 71602	AM	42	42.43	42.43
31	03-07-08	001-11934-000	PHARR A EUGENE & LILLIE M	1328 HIGHWAY 277 N,MONTICELLO 71655	AI	20	19.26	19.26
31	03-07-08	001-11937-000	SANDERS JESSIE L	1920 E 6TH AVE ,PINE BLUFF 71601	AI	4	4.09	4.09
31	03-07-08	001-11937-001	SANDERS JAMES & JANIEVIE	2303 WRIGHT LN,PINE BLUFF 71601	AI	2.87	2.80	2.80
31	03-07-08	001-11937-002	SANDERS LEON	PO BOX 30091,LINCOLN 68503-0091	AM	3.13	3.12	3.12
31	03-07-08	001-11939-000	BOOKER MICHAEL & ASHLEY	15901 HIGHWAY 425 N,STAR CITY 71667	AM	20	20.03	20.03
31	03-07-08	001-11940-000	SANDERS JOHNNY LEE & WF	7 HUFF DR,GREENVILLE 29611	AV	10	9.83	9.83
31	03-07-08	001-11941-000	TOLEFREE OCTAVIA	22720 VALLEY VIEW DR,HAYWARD 94541	AV	10	9.59	9.59
31	03-07-08	001-11942-000	HOLLEY RICHARD KENT ET AL	5416 E POINTER RD,PINE BLUFF 71601	AI	10	9.47	9.47
31	03-07-08	001-11943-000	REDMOND GARRICH ET AL	4458 S GREENWOOD ,CHICAGO 60653	AV	10	9.83	9.83
31	03-07-08	001-11944-000	WALTON ALONZO ET AL	2525 WALTON RD ,PINE BLUFF 71601-9730	AI	10	9.98	9.98
31	03-07-08	001-11945-000	WALTON ALONZO ET AL	2525 WALTON RD ,PINE BLUFF 71601-9730	AV	10	9.94	9.94
31	03-07-08	001-11946-000	JONES MARY B	464 BURLINGTON RD,STAR CITY 71667	AM	5	5.72	5.72
31	03-07-08	001-11947-000	TURNER KATIE	2421 S POINTER RD,PINE BLUFF 71601	AI	15	14.21	14.21
31	03-07-08	001-11948-001	TURNER ELMER & CORA P	2421 S POINTER RD,PINE BLUFF 71601	AV	5	4.90	4.90
31	03-07-08	001-11948-002	DONEGAN TERESA	5480 E POINTER RD,PINE BLUFF 71603	AI	3	2.99	2.99
31	03-07-08	001-11949-000	WALTON ALONZO ET AL	2525 WALTON RD,PINE BLUFF 71601-9730	AV	10	10.38	10.38
31	03-07-08	001-11950-000	PHARR A EUGENE & LILLIE M	1328 HIGHWAY 277 N,MONTICELLO 71655	AV	80	79.54	79.54
31	03-07-08	001-11951-000	TURNER KATIE	2421 S POINTER RD,PINE BLUFF 71601	AV	20	20.29	20.29
31	03-07-08	001-11952-000	SHELL LESTER & SONS	2105 GRIDER FIELD LADD RD,PINE BLUFF 71601	AV	43.99	43.72	43.72
31	04-07-08	001-11953-000	MOOREHEAD JOHN & KIMBERLY ACKER	4311 W 16TH AVE,PINE BLUFF 71603	AV	12	11.98	11.98
31	04-07-08	001-11953-001	MOOREHEAD JOHN & KIMBERLY ACKER	4311 W 16TH AVE,PINE BLUFF 71603	AV	1.66	1.73	1.73
31	04-07-08	001-11954-000	FALLS HOUSTON D ET AL	270 GRANT 149,PINE BLUFF 71603	AV	10.8	12.12	12.12
31	04-07-08	001-11956-000	DOWEN JIMMY	10911 HIGHWAY 270,WHITE HALL 71602	AV	11	9.11	9.11
31	04-07-08	001-11957-000	WILKERSON WALTER	1315 RICHARD ST,HOT SPRINGS 71913	AV	7.59	8.50	8.50
31	04-07-08	001-11957-001	BROWN FREDDIE	1612 BATTERY ST,LITTLE ROCK 72202	AV	5.55	5.93	5.93
31	04-07-08	001-11957-002	BROWN FREDDIE	1612 BATTERY ST,LITTLE ROCK 72202	AV	2.1	2.35	2.35
31	04-07-08	001-11957-003	SLAY CHAUNCEY & VICKI	4808 W 30TH ,LITTLE ROCK 72204	AV	2.09	1.98	1.98
31	04-07-08	001-11957-004	SLAY CHAUNCEY & VICKI	4808 W 30TH ,LITTLE ROCK 72204	AV	5.56	5.51	5.51
31	04-07-08	001-11957-005	WILKERSON GRANT & WF	1966 SANTA ANA,LOS ANGELES 90059	AV	6.2	6.41	6.41
31	04-07-08	001-11957-006	WILKERSON GRANT & WF	1966 SANTA ANA,LOS ANGELES 90059	AV	16.76	16.27	16.27
31	04-07-08	001-11957-007	WILKERSON WALTER JR & WF	1211 CROSS ST,LITTLE ROCK 72202	AV	5.55	5.24	5.24
31	04-07-08	001-11957-008	WILKERSON WALTER JR & WF	1211 CROSS ST,LITTLE ROCK 72202	AV	17.41	17.15	17.15
31	04-07-08	001-11959-000	FIRST BAPTIST CHURCH OF LADD	2120 HIGHWAY 425 ,PINE BLUFF 71601	ER	1	0.90	0.90
31	04-07-08	001-11960-000	PHARR EUGENE	1328 HIGHWAY 277 N,MONTICELLO 71655	AV	205.42	191.18	191.18
31	04-07-08	001-11964-000	HARRIS BETTY LOU & MARY JUDY	2514 GRIDER FIELD LADD RD,PINE BLUFF 71601	AI	9.7	9.42	9.42
31	04-07-08	001-11965-000	SPEARS RAY A & SHARRON F	2431 GRIDER FIELD LADD RD,PINE BLUFF 71601	AI	9.8	9.50	9.50



MAP PAGE	SECTION TOWNSHIP RANGE	PARCEL NUMBER	OWNER NAME	* OWNER ADDRESS	*TYPE	ASSESSOR ACRE	GIS ACRE	LEVEED ACRE
31	04-07-08	001-11966-000	HAWKINS MAE L	PO BOX 21124,WHITE HALL 71612-1124	AV	13.2	13.20	13.20
31	04-07-08	001-11967-000	HARRELL THERESA	2511 GRIDER FIELD LADD RD,PINE BLUFF 71601	AV	2	1.92	1.92
31	04-07-08	001-11968-000	HARRELL THERESA	2511 GRIDER FIELD LADD RD,PINE BLUFF 71601	AV	1	1.54	1.54
31	04-07-08	001-11969-000	SMITH THERESA L	2511 GRIDER FIELD LADD RD,PINE BLUFF 71601	AI	0.56	1.04	1.04
31	04-07-08	001-11970-000	DAVIS CHARLES L & ROSIE LEE	2516 GRIDER FIELD LADD RD,PINE BLUFF 71601	AI	0.492	0.61	0.61
31	04-07-08	001-11971-000	BYRD GILBERT & SHERRI	2340 GRIDER FIELD RD,PINE BLUFF 71601	AI	0.51	0.47	0.47
31	04-07-08	001-11972-000	HILL ALETHEA	2520 GRIDER FIELD LADD RD,PINE BLUFF 71601	AI	0.413	0.46	0.46
31	04-07-08	001-11973-000	HART JEWELLENE ET AL	2415 GRIDER FIELD LADD RD,PINE BLUFF 71601	AI	1.5	0.93	0.93
31	04-07-08	001-11974-000	GRANT CAROLYN	2412 GRIDER FIELD LADD RD,PINE BLUFF 71601	AI	0.33	0.27	0.27
31	04-07-08	001-11974-001	BYRD GILBERT (LE)	2408 GRIDER FIELD LADD RD,PINE BLUFF 71601	AI	0.3	0.30	0.30
31	04-07-08	001-11974-002	WILLIAMS ANNIE M	2408 GRIDER FIELD LADD RD,PINE BLUFF 71601	AI	0.36	0.40	0.40
31	04-07-08	001-11975-000	BRYANT LAWONIA M GOLDMAN	4720 DOCKERY LN,DOUGLASVILLE 30135	AV	1.5	1.38	1.38
31	04-07-08	001-11976-000	RATLIFF BROTHERS	4206B W 28TH AVE,PINE BLUFF 71603	AV	1.5	0.62	0.62
31	04-07-08	001-11978-000	RATLIFF BROTHERS	4206B W 28TH AVE,PINE BLUFF 71603	AV	15.94	19.06	19.06
31	04-07-08	001-11979-000	RATLIFF BROTHERS PARTNERSHIP	4206B W 28TH AVE,PINE BLUFF 71603	AV	11.16	12.11	12.11
31	04-07-08	001-11980-000	RATLIFF BROTHERS	4206B W 28TH AVE,PINE BLUFF 71603	AV	2.4	1.63	1.63
31	04-07-08	001-11981-000	PACE MATTIE	2416 GRIDER FIELD LADD RD,PINE BLUFF 71601	AI	1.11	0.87	0.87
31	04-07-08	001-11982-000	MT MAGAZINE FARMS LLC	PO BOX 158,MONTEREY 71354-0158	AV	40	42.04	42.04
31	04-07-08	001-11983-000	TRIPLE H FARMS INC	PO BOX 816028,DALLAS 75381-6028	AV	10	10.07	10.07
31	04-07-08	001-11984-000	HALL SAMMIE LEE ET AL	2901 S FLORIDA ST,PINE BLUFF 71601	AM	4	4.38	4.38
31	04-07-08	001-11985-000	FIRST BAPTIST CHURCH OF LADD	4901 MCDONLEY RD,PINE BLUFF 71601	ER	1	0.87	0.87
31	04-07-08	001-11986-000	DUNN BERTHA	800 BELMONT DR,PINE BLUFF 71601	AV	5	4.92	4.92
31	04-07-08	001-11987-000	DUNN BERTHA	800 BELMONT DR,PINE BLUFF 71601	AV	5	4.52	4.52
31	04-07-08	001-11988-000	MT MAGAZINE FARMS LLC	PO BOX 158,MONTEREY 71354-0158	AV	10	9.19	9.19
31	04-07-08	001-11989-000	DUNN BERTHA	800 BELMONT DR,PINE BLUFF 71601	AV	3.75	3.23	3.23
31	04-07-08	001-11990-000	ST MARRON BAPTIST CHURCH		ER	0.25	0.12	0.12
31	04-07-08	001-11991-000	LITZSEY HUBERT & WF	2511 WALTON RD,PINE BLUFF 71601	AV	1	1.12	1.12
31	04-07-08	001-11992-000	TAYLOR REGINALD & MARGARET	PO BOX 6613,PINE BLUFF 71611-6613	AV	2	1.76	1.76
31	04-07-08	001-11993-000	TAYLOR REGINALD & MARGARET	PO BOX 6613,PINE BLUFF 71611-6613	AI	3	2.56	2.56
31	04-07-08	001-11994-000	COX E L & ABBIE	PO BOX 8921,PINE BLUFF 71611-8921	AV	9	8.92	8.92
31	04-07-08	001-11995-000	PACE BILLIE JEAN	PO BOX 8921,PINE BLUFF 71611-8921	AI	1	1.03	1.03
31	04-07-08	001-11996-000	FREEMAN VERNON & CONNIE	5221 E POINTER RD,PINE BLUFF 71601	AI	11.99	10.89	10.89
31	04-07-08	001-11997-000	PACE BILLIE G	PO BOX 8921,PINE BLUFF 71611-8921	AV	10	10.37	10.37
31	04-07-08	001-11998-000	TAYLOR REGINALD & MARGARET	PO BOX 6613,PINE BLUFF 71611-6613	AV	5	4.75	4.75
31	04-07-08	001-11999-000	MOONEY TROY D & DANA B	2307 HIGHWAY 425,PINE BLUFF 71601	AI	12.11	12.28	12.28
31	04-07-08	001-12002-000	ANDERSON TERRANCE J&ANNA SUZETTE	2200 HIGHWAY 425,PINE BLUFF 71601-9725	AI	8.4	9.15	9.15
31	04-07-08	001-12003-000	WALL JOHNNY L SR & LINDA D	2304 HIGHWAY 425,PINE BLUFF 71601	AI	1	1.07	1.07
31	04-07-08	001-12004-000	WALL JOHNNY L ET AL	2304 HIGHWAY 425,PINE BLUFF 71601	AM	1.89	2.35	2.35
31	04-07-08	001-12005-000	SANDERS JESSE L & EDDIE MAE	1920 E 6TH AVE,PINE BLUFF 71601	AV	0.87	0.93	0.93
31	04-07-08	001-12007-000	TRIPLE H FARMS INC	PO BOX 816028,DALLAS 75381-6028	AV	4.13	3.53	3.53
31	04-07-08	001-12007-001	ALVERSON DAVID W	2523 GRIDER FIELD LADD RD,PINE BLUFF 71601	AI	1.87	2.13	2.13
31	04-07-08	001-12008-000	RENDER CHAD & DAWN (BD)	151 COTTONDALE RD,PINE BLUFF 71601	AI	21.92	20.73	20.73
31	04-07-08	001-12009-000	RENDER CHAD & DAWN	151 COTTONDALE RD,PINE BLUFF 71601	AI	0.67	0.81	0.81
31	04-07-08	001-12010-000	SHELL FARMS LADD LLC	2005 GRIDER FIELD LADD RD,PINE BLUFF 71601	AV	13.34	11.05	11.05
31	04-07-08	001-12011-000	TRIPLE H FARMS INC	PO BOX 816028,DALLAS 75381-6028	AM	20	20.28	20.28
31	04-07-08	001-12012-000	TAYLOR REGINALD	PO BOX 6613,PINE BLUFF 71611-6613	AV	1	1.01	1.01
31	04-07-08	001-12012-001	LITZEY LEROY	2511 WALTON RD,PINE BLUFF 71601	AV	3.5	3.64	3.64
31	04-07-08	001-12012-002	BETHEL AME CHURCH	900 W PLEASANT DR,PINE BLUFF 71603	ER	4.5	4.26	4.26



MAP PAGE	SECTION TOWNSHIP RANGE	PARCEL NUMBER	OWNER NAME	* OWNER ADDRESS	*TYPE	ASSESSOR ACRE	GIS ACRE	LEVEED ACRE
31	04-07-08	001-12013-000	LITZSEY HUBERT LEROY & LONIE MAE	2511 WALTON RD,PINE BLUFF 71601	AV	5.04	5.96	5.96
31	04-07-08	001-12013-001	RICHMOND DENNIS W & ROSE M	3130 STEVENSON ST,FLINT 48504	AV	2.52	1.87	1.87
31	04-07-08	001-12013-002	MAIZE GLADYS M	7108 PATTERSON ST,LANHAM 20706	AV	1.51	1.19	1.19
31	04-07-08	001-12013-003	TABRON MICHAEL & SANDRA	4905 GREEN CREEK TERRACE,GLENN DALE 20769	AV	1.01	0.76	0.76
31	04-07-08	001-12014-000	LADD WATER USER ASSN	705 HIGHWAY 425,PINE BLUFF 71601	EC	0.08	0.08	0.08
31	04-07-08	001-12015-000	RENDER CHAD & DAWN (BD)	151 COTTONDALE RD,PINE BLUFF 71601	CG	2	1.81	1.81
31	04-07-08	001-12016-000	SHELL FARMS LADD LLC	2005 GRIDER FIELD LADD RD,PINE BLUFF 71601	AV	1.73	2.16	2.16
31	04-07-08	001-12017-000	LITZSEY HUBERT L & LONIE M	2511 WALTON RD,PINE BLUFF 71601	AV	1	0.73	0.73
31	09-07-08	001-12059-000	LITZSEY HUBERT LEROY & LONIE J	2511 WALTON RD,PINE BLUFF 71601	AI	3.7	4.48	4.48
31	09-07-08	001-12060-000	LUNSFORD ANDREW & SARA	7000 JEFFERSON PARKWAY SUITE E,WHITE HALL 71602	AV	116.3	113.35	113.35
31	09-07-08	001-12061-000	SHELL FARMS LADD LLC	2005 GRIDER FIELD LADD RD,PINE BLUFF 71601	AV	39	39.29	39.29
31	09-07-08	001-12062-000	LITZSEY HUBERT L & WF	2511 WALTON RD,PINE BLUFF 71601	AM	1	1.11	1.11
31	09-07-08	001-12063-000	MT MAGAZINE FARMS LLC	PO BOX 158,MONTEREY 71354-0158	AM	40	40.55	40.55
31	09-07-08	001-12064-000	BEASLEY JAMES E & JEAN	301 GREEN MEADOWS DR,PINE BLUFF 71601-8000	AV	20	18.76	18.76
31	09-07-08	001-12065-000	BEASLEY JAMES & BARBARA	301 GREEN MEADOWS DR,PINE BLUFF 71601-8000	AV	6.66	7.82	7.82
31	09-07-08	001-12066-000	BEASLEY JAMES E	301 GREEN MEADOWS DR,PINE BLUFF 71601-8000	AV	6.66	6.19	6.19
31	09-07-08	001-12067-000	HALL ALFRED ET AL	3605 S HOLLY ST,PINE BLUFF 71603	AV	4.99	4.95	4.95
31	09-07-08	001-12068-000	BROWN JOEL	4914 POTPOURRI RD,PINE BLUFF 71601	AI	1.67	1.78	1.78
31	09-07-08	001-12069-000	MT MAGAZINE FARMS LLC	PO BOX 158,MONTEREY 71354-0158	AV	80	83.21	83.21
31	09-07-08	001-12070-000	FRANKLIN JAMES	23080 MARLOW ST,OAK PARK 48237	AI	20	20.29	20.29
31	09-07-08	001-12071-000	WELCH VERGERINE YOUNG ET AL	2100 E PULLEN ST,PINE BLUFF 71601	AM	20	19.25	19.25
31	09-07-08	001-12075-001	JONES BENJAMIN E	PO BOX 21177,WHITE HALL 71612-1177	AV	5	4.90	4.90
31	09-07-08	001-12075-002	JONES HARVEY C & GLADYS	1715 S HICKORY ST,PINE BLUFF 71603	AV	5	5.54	5.54
31	09-07-08	001-12076-000	ALLEN JERRY T & MINNIE M	3000 MCENTIRE RD,PINE BLUFF 71601	AI	5	5.09	5.09
31	09-07-08	001-12077-000	W & G PROPERTIES LLC	110 OVERLAND TRL,WHITE HALL 71602	AV	10	10.53	10.53
31	10-07-08	001-12080-000	EDMOND DAVID JR	2881 HIGHWAY 425,PINE BLUFF 71601	AI	6.5	6.82	6.82
31	10-07-08	001-12080-001	EDMOND BENJAMIN (LE)	3006 HIGHWAY 425,PINE BLUFF 71601	AV	69.5	69.98	69.98
31	10-07-08	001-12083-000	MAIZE GLADYS W	7108 PATTERSON ST,LANHAM 20706-1204	AI	4	4.25	4.25
31	10-07-08	001-12084-000	GASTON EDWARD & RUTHIE	4201 W 17TH AVE,PINE BLUFF 71603	AV	2.55	2.39	2.39
31	10-07-08	001-12084-001	GASTON EDWARD & WF	2481 S POINTER RD ,PINE BLUFF 71601	AI	2.45	2.74	2.74
31	10-07-08	001-12085-000	TURNER ELMER	2421 S POINTER RD,PINE BLUFF 71601	AV	2	2.20	2.20
31	10-07-08	001-12087-000	SARGENT JOHN E & MARIAN K	PO BOX 6245,PINE BLUFF 71611-6245	AI	15	14.91	14.91
31	10-07-08	001-12088-000	JACKSON FREDDIE (LE)	2621 S POINTER RD,PINE BLUFF 71601	AI	1	1.08	1.08
31	10-07-08	001-12090-000	GULLETTE BENNIE L JR	2811 HIGHWAY 425,PINE BLUFF 71601	AI	2.394	2.44	2.44
31	10-07-08	001-12091-000	GULLETTE BENNIE L	2811 HIGHWAY 425,PINE BLUFF 71601	AI	3.05	2.92	2.92
31	10-07-08	001-12093-000	MILTON-CALHOUN LOZANNE H	3510 HIGHWAY 425,PINE BLUFF 71601	AI	4.38	4.26	4.26
31	10-07-08	001-12094-000	LINSY XENIA SHYVONNE	PO BOX 245,GRADY 71644-0245	AI	0.944	1.14	1.14
31	10-07-08	001-12095-000	BRADFORD WILBUR J ET AL	3987 COOK RD,MAGNOLIA 39652	AV	4.54	4.81	4.81
31	10-07-08	001-12096-000	BRADFORD WILBUR J ET AL	3987 COOK RD,MAGNOLIA 39652	AV	3.15	3.58	3.58
31	10-07-08	001-12097-000	FORD NAPOLEON & WF	3606 DONNELLY ST,FLINT 48504	AI	1.47	1.40	1.40
31	10-07-08	001-12098-000	HARRIS PATRICIA K MANNING ETAL	2715 HIGHWAY 425,PINE BLUFF 71601	AI	1.38	1.56	1.56
31	10-07-08	001-12099-000	WILKERSON KUHARI	951 KINGSWOOD EST,PINE BLUFF 71603	AI	2.5	2.86	2.86
31	10-07-08	001-12100-000	MOORE REOLA MARIE	2703 HIGHWAY 425,PINE BLUFF 71601	AI	1.23	1.13	1.13
31	10-07-08	001-12101-000	LUNSFORD ANDREW & SARA	7000 JEFFERSON PARKWAY SUITE E,WHITE HALL 71602	AM	308.09	308.14	308.14
31	10-07-08	001-12106-000	MOTON STELLA LOUISE TAYLOR ET AL	3111 MCENTIRE RD,PINE BLUFF 71601	AV	1	1.23	1.23
31	10-07-08	001-12109-000	RANDLE L J & GLORIA TRUST	11101 PRINCETON PIKE,WHITE HALL 71602	ER	3.98	4.13	4.13
31	10-07-08	001-12110-000	EVANS HOMER MYLES TRUSTEE	2915 HIGHWAY 425,PINE BLUFF 71601	AI	2.45	2.33	2.33
31	10-07-08	001-12112-000	BOOKER ANTHONY	5808 MCGAUGHY RD,PINE BLUFF 71601	AI	1.51	1.83	1.83



MAP PAGE	SECTION TOWNSHIP RANGE	PARCEL NUMBER	OWNER NAME	* OWNER ADDRESS	*TYPE	ASSESSOR ACRE	GIS ACRE	LEVEED ACRE
31	10-07-08	001-12113-000	HENDERSON TRUST CORP	2930 HIGHWAY 425,PINE BLUFF 71601	AV	20.55	14.06	14.06
31	10-07-08	001-12113-002	HENDERSON ALFRED E JR & BEVERLY	2942 HIGHWAY 425,PINE BLUFF 71601	AI	2.9	2.88	2.88
31	10-07-08	001-12114-000	GALLOWAY JOHN C & OLIVIA K	PO BOX 8212,PINE BLUFF 71611-8212	AI	1.23	1.36	1.36
31	10-07-08	001-12115-000	EVANS HOMER MYLES TRUSTEE	2915 HIGHWAY 425,PINE BLUFF 71601	AI	0.9	0.84	0.84
31	10-07-08	001-12117-000	BULLARD ERNESTINE (LE)	2912 HIGHWAY 425,PINE BLUFF 71601	AI	1.62	1.90	1.90
31	10-07-08	001-12118-000	SLOAN WILLIAM E III & WF	3603 URBAN AVE,DALLAS 75227	AI	2	2.19	2.19
31	10-07-08	001-12119-000	BESS ALAN P & WF	2930 HIGHWAY 425,PINE BLUFF 71601	AI	2	1.91	1.91
31	10-07-08	001-12120-000	BROWN BYRON D & WF	2947 HIGHWAY 425,PINE BLUFF 71601	AI	2.95	2.83	2.83
31	10-07-08	001-12123-000	DAVIS VANILLA	2461 S POINTER RD,PINE BLUFF 71601	AI	2.06	1.48	1.48
31	10-07-08	001-12124-000	EDMOND BENJAMIN (LE)	3006 HIGHWAY 425,PINE BLUFF 71601	AV	1.64	0.83	0.83
31	10-07-08	001-12124-001	REYNOLDS THOMAS JR	1521 WHITSETT ST,BURLINGTON 27215-7332	AV	0.58	0.63	0.63
31	10-07-08	001-12125-000	EDMOND BENJAMIN	3006 HIGHWAY 425,PINE BLUFF 71601	AI	0.76	0.71	0.71
31	10-07-08	001-12126-000	EDMOND BEN CORPORATION	3006 HIGHWAY 425,PINE BLUFF 71601	AV	1	1.42	1.42
31	10-07-08	001-12127-000	ROBINSON ANDREW & SHARON B	6300 RIDGEWOOD DR,PINE BLUFF 71603	AV	1	0.96	0.96
31	10-07-08	001-12130-000	HUGGINS ARENTA KAY ET AL	80 BLOOMFIELD RD,STAR CITY 71667	AV	1.06	1.05	1.05
31	11-07-08	001-12133-000	HOOKER CHARLES D JR & LYDIA	3200 HIGHWAY 425,PINE BLUFF 71601	AV	70.4	70.19	70.19
31	11-07-08	001-12134-000	EDMOND BENJAMIN (LE)	3006 HIGHWAY 425,PINE BLUFF 71601	AV	40	40.94	40.94
31	11-07-08	001-12135-000	EDMOND BENJAMIN (LE)	3006 HIGHWAY 425,PINE BLUFF 71601	AV	40	40.62	40.62
31	11-07-08	001-12137-000	EDMOND BEN CORP	3006 HIGHWAY 425,PINE BLUFF 71601	AM	11.5	11.61	11.61
31	11-07-08	001-12138-000	JARSEW LLC	2800 PERCY MACHIN DR,NORTH LITTLE ROCK 72114	AV	0.5	0.51	0.51
31	11-07-08	001-12139-000	BLACKSHIRE JOHNNIE SR & CARL E	5700 MALCOMB ST ,WHITE HALL 71602	AV	1	0.98	0.98
31	11-07-08	001-12140-000	HUTCHESON BARBARA TRUSTEE	6101 MCGAUGHY ROAD,WHITE HALL 71602	AI	1.88	2.15	2.15
31	11-07-08	001-12140-001	PALMERIN FERNANDO	6109 MCGAUGHY RD,PINE BLUFF 71601-9765	AI	1	1.03	1.03
31	11-07-08	001-12140-002	CONYER LAWRENCE	1400 E 38TH AVE,PINE BLUFF 71601	AV	25.13	25.60	25.60
31	11-07-08	001-12142-000	GENTRY STEVE T	297 ROSE HILL CUTOFF RD,MONTICELLO 71655	AV	79	79.32	79.32
31	11-07-08	001-12143-000	GENTRY STEVE	297 ROSE HILL CUTOFF RD,MONTICELLO 71655	AV	1	1.12	1.12
31	11-07-08	001-12146-000	GENTRY STEVE T	297 ROSE HILL CUTOFF RD,MONTICELLO 71655	AV	40	39.91	39.91
31	27-06-08	001-08681-000	PHARR STEVEN DAYTON	2946 FLORENCE RD,MONTICELLO 71655	AV	10	8.50	8.50
31	28-06-08	001-08699-000	PHARR STEVEN DAYTON	2946 FLORENCE RD,MONTICELLO 71655	AV	8	10.21	10.21
31	33-06-08	001-08729-000	PHARR STEVEN DAYTON	2946 FLORENCE RD,MONTICELLO 71655	AV	80	82.03	82.03
31	33-06-08	001-08730-000	PHARR STEVEN DAYTON	2946 FLORENCE RD,MONTICELLO 71655	AV	80	80.74	80.74
31	33-06-08	001-08731-000	PHARR STEVEN DAYTON	2946 FLORENCE RD,MONTICELLO 71655	AM	40	40.54	40.54
31	33-06-08	001-08732-000	CGL GASAWAY FAMILY LLLP	PO BOX 345,GOULD 71643-0345	AV	78.9	77.61	77.61
31	33-06-08	001-08733-000	PHARR STEVEN DAYTON	2946 FLORENCE RD,MONTICELLO 71655	AV	37.95	36.51	36.51
31	33-06-08	001-08733-001	ARK STATE HWY COMM	PO BOX 2261,LITTLE ROCK 72203-2261	EG	0.54	0.61	0.61
31	33-06-08	001-08734-000	ROE CHARLES M & ROBERT E	PO BOX 135,MOSCOW 71659-0135	AM	152.94	149.65	149.65
31	33-06-08	001-08734-001	ROE ROBERT E	PO BOX 135,MOSCOW 71659-0135	AM	0.85	1.05	1.05
31	33-06-08	001-08734-002	ROE ROBERT E & CHARLES M	PO BOX 135,MOSCOW 71659-0135	AV	76.16	73.79	73.79
31	33-06-08	001-08734-003	ROE ROBERT E & WF	PO BOX 135,MOSCOW 71659-0135	AI	5.35	6.93	6.93
31	33-06-08	001-08735-000	PHARR EUGENE	1328 HIGHWAY 277 N,MONTICELLO 71655	AV	80	80.26	80.26
31	34-06-08	001-08737-000	SIMMONS FIRST COMPANY N A	501 S MAIN ST,PINE BLUFF 71601	AV	56.5	54.26	54.26
31	34-06-08	001-08738-000	PHARR STEVEN DAYTON	2946 FLORENCE RD,MONTICELLO 71655	AV	263.5	262.11	262.11
31	34-06-08	001-08739-000	ROE CHARLES M & ROBERT E	PO BOX 135,MOSCOW 71659-0135	AV	302	296.71	296.71
31	34-06-08	001-08739-001	ROE ROBERT E & CHARLES M	PO BOX 135,MOSCOW 71659-0135	AV	18	21.34	21.34
31	35-06-08	001-08740-000	ANGELINA AG COMPANY LLC	8318 HIGHWAY 565,MONTREY 71354	AV	640	635.20	635.20
32	05-07-07	001-11534-000	J & M FARM	8116 JOHNSON RD,PINE BLUFF 71601	AI	2.36	2.49	2.49
32	05-07-07	001-11534-001	DIAL FARMS INC	200 WYATT RD,PINE BLUFF 71601	AV	95	96.82	96.82
32	05-07-07	001-11534-002	PRICE JAMES HARRIS & WF	10 COLONY CV ,WHITE HALL 71602	AI	0.82	0.77	0.77



MAP PAGE	SECTION TOWNSHIP RANGE	PARCEL NUMBER	OWNER NAME	* OWNER ADDRESS	*TYPE	ASSESSOR ACRE	GIS ACRE	LEVEED ACRE
32	05-07-07	001-11535-000	ROLFE JAMES L & EARNESTINE	8012 JOHNSON RD,MOSCOW 71659	AI	14.23	15.62	15.62
32	05-07-07	001-11535-001	ROLFE JAMES	8012 JOHNSON RD,PINE BLUFF 71601	AI	0.53	0.50	0.50
32	05-07-07	001-11536-000	BRYANT FAMILY FARMS LLC	701 ABERNATHY RD,PINE BLUFF 71601	AV	31	32.21	32.21
32	05-07-07	001-11537-000	BRYANT FAMILY FARMS LLC	701 ABERNATHY RD,PINE BLUFF 71601	AV	33.76	33.26	33.26
32	05-07-07	001-11537-001	BRYANT MICHAEL L & JAN C	701 ABERNATHY RD,PINE BLUFF 71601	AI	6.24	6.80	6.80
32	05-07-07	001-11539-000	BRYANT FAMILY FARMS LLC	701 ABERNATHY RD,PINE BLUFF 71601	AV	20.38	18.27	18.27
32	05-07-07	001-11540-000	BRYANT FAMILY FARMS LLC	701 ABERNATHY RD,PINE BLUFF 71601	AV	2.81	2.61	2.61
32	05-07-07	001-11541-000	BRYANT FAMILY FARMS LLC	701 ABERNATHY RD,PINE BLUFF 71601	AV	3	2.96	2.96
32	05-07-07	001-11542-000	BRYANT FAMILY FARMS LLC	701 ABERNATHY RD,PINE BLUFF 71601	AV	40	41.90	41.90
32	05-07-07	001-11543-000	BRYANT FAMILY FARMS LLC	701 ABERNATHY RD,PINE BLUFF 71601	AV	40	37.09	37.09
32	05-07-07	001-11544-000	HILDEBRAND FARMS INC	82 NORTHCUTT LN,STUTTGART 72160-0219	AV	20	21.47	21.47
32	05-07-07	001-11545-000	HILDEBRAND FARMS INC	82 NORTHCUTT LN,STUTTGART 72160-0219	AI	40	37.57	37.57
32	05-07-07	001-11546-000	HILDEBRAND FARMS INC	82 NORTHCUTT LN,STUTTGART 72160-0219	AV	20	20.96	20.96
32	05-07-07	001-11548-000	BRYANT FAMILY FARMS LLC	701 ABERNATHY RD,PINE BLUFF 71601	AV	40	39.92	39.92
32	05-07-07	001-11549-000	BRYANT FAMILY FARMS LLC	701 ABERNATHY RD,PINE BLUFF 71601	AV	40	39.88	39.88
32	06-07-07	001-11552-000	HUNTER BRIDGETT	2303 W 26TH AVE,PINE BLUFF 71603	AV	65.04	66.46	66.46
32	06-07-07	001-11553-000	HUNTER BRIDGETT	2303 W 26TH AVE ,PINE BLUFF 71603	AV	40	40.20	40.20
32	06-07-07	001-11554-000	HUNTER BRIDGETT	2303 W 26TH AVE,PINE BLUFF 71603	AV	40	40.05	40.05
32	06-07-07	001-11555-000	SIMMONS FIRST NATL BNK ETAL TR	PO BOX 7009,PINE BLUFF 71611-7009	AV	65.5	66.63	66.63
32	06-07-07	001-11556-000	SIMMONS FIRST NATL BNK ETAL TR	PO BOX 7009,PINE BLUFF 71611-7009	AV	39.5	40.83	40.83
32	06-07-07	001-11557-000	SIMMONS FIRST NATL BNK ETAL TR	PO BOX 7009,PINE BLUFF 71611-7009	AV	20	18.66	18.66
32	06-07-07	001-11558-000	HILDEBRAND FARMS INC	82 NORTHCUTT LN,STUTTGART 72160-0219	AV	20	20.68	20.68
32	06-07-07	001-11559-000	HILDEBRAND FARMS INC	82 NORTHCUTT LN,STUTTGART 72160-0219	AV	80	79.44	79.44
32	06-07-07	001-11560-000	SIMMONS FIRST NATL BNK ETAL TR	PO BOX 7009,PINE BLUFF 71611-7009	AV	75	80.80	80.80
32	06-07-07	001-11561-000	BRYANT FAMILY FARMS LLC	701 ABERNATHY RD,PINE BLUFF 71601	AV	80	79.43	79.43
32	06-07-07	001-11562-000	HILDEBRAND FARMS INC	82 NORTHCUTT LN,STUTTGART 72160-0219	AI	80	81.71	81.71
32	01-07-08	001-11892-000	SIMMONS FIRST NATL BNK ETAL TR	PO BOX 7009,PINE BLUFF 71611-7009	AV	80	81.11	81.11
32	01-07-08	001-11894-000	ANGELINA AG COMPANY LLC	8318 HIGHWAY 565,MONTEREY 71354	AV	80	81.05	81.05
32	01-07-08	001-11895-000	ANGELINA AG COMPANY LLC	8318 HIGHWAY 565,MONTEREY 71354	AV	160	159.40	159.40
32	01-07-08	001-11896-000	CHAMBLISS DEAN LTD PRTSHIP ET AL	1549 GRIDER FIELD LADD RD,PINE BLUFF 71601	AV	40	39.26	39.26
32	01-07-08	001-11897-000	PHARR STEVE D	2946 FLORANCE RD,MONTICELLO 71655	AV	40	39.07	39.07
32	01-07-08	001-11898-000	CHAMBLISS DEAN LTD PRTSHIP ET AL	1549 GRIDER FIELD LADD RD,PINE BLUFF 71601	AV	71	67.26	67.26
32	01-07-08	001-11899-000	PHARR STEVE D	2946 FLORANCE RD,MONTICELLO 71655	AV	9	9.85	9.85
32	01-07-08	001-11900-000	SIMMONS FIRST NATL BNK ETAL TR	PO BOX 7009,PINE BLUFF 71611-7009	AV	152.5	151.02	151.02
32	01-07-08	001-11901-000	HILDEBRAND FARMS INC	82 NORTHCUTT LN,STUTTGART 72160-0219	AV	7.5	8.42	8.42
32	12-07-08	001-12148-000	HILDEBRAND FARMS INC	82 NORTHCUTT LN,STUTTGART 72160-0219	AV	80	80.21	80.21
32	12-07-08	001-12151-000	HILDEBRAND FARMS INC	82 NORTHCUTT LN,STUTTGART 72160-0219	AV	46.59	44.20	44.20
32	25-06-08	001-08650-000	ANGELINA AG COMPANY LLC	8318 HIGHWAY 565,MONTEREY 71354	AM	225.17	222.97	222.97
32	29-06-07	001-08250-000	BARTHET ROWLAND & DOROTHY ETAL	PO BOX 7009,PINE BLUFF 71611-7009	AV	33.92	35.16	35.16
32	29-06-07	001-08251-000	JP LAND COMPANY OF AR LLC	10 COLONY CV,WHITE HALL 71602	AV	100	109.05	109.05
32	29-06-07	001-08252-000	DIAL FARMS INC	200 WYATT RD,PINE BLUFF 71601	AV	36.5	18.77	18.77
32	29-06-07	001-08253-000	ABERNATHY P J & ELLA JO	8101 HIGHWAY 65 S,PINE BLUFF 71601	AV	23.5	15.38	15.38
32	29-06-07	001-08255-000	DIAL FARMS INC	200 WYATT RD,PINE BLUFF 71601	AV	80	80.67	80.67
32	30-06-07	001-08259-000	BARTHET ROWLAND & DOROTHY ETAL	PO BOX 7009,PINE BLUFF 71611-7009	AV	328.29	296.70	296.70
32	30-06-07	001-08259-001	PETERSON PAULA BARTHET (LE)	320 NOBLE LAKE RD,PINE BLUFF 71601	AI	1	1.23	1.23
32	30-06-07	001-08259-002	BARTHET ROWLAND C & DOROTHY	PO BOX 128,MOSCOW 71659-0128	AI	8.6	8.66	8.66
32	30-06-07	001-08267-000	BOYCE BILLY RAY ET AL	7303 HIGHWAY 65 S,PINE BLUFF 71601	AI	6.29	6.04	6.04
32	30-06-07	001-08268-000	MCCOLLOUGH THOMAS J III & LEE C	3014 233RD AVE SE,SAMMAMISH 98075	AV	14	13.04	13.04



MAP PAGE	SECTION TOWNSHIP RANGE	PARCEL NUMBER	OWNER NAME	* OWNER ADDRESS	*TYPE	ASSESSOR ACRE	GIS ACRE	LEVEED ACRE
32	30-06-07	001-08268-001	ARK STATE HWY COMM	PO BOX 2261,LITTLE ROCK 72203-2261	EG	4.08	5.78	5.78
32	30-06-07	001-08269-000	NOBLE LAKE FARM LLC	3211 CANAL DR,PINE BLUFF 71602	AV	2.9	2.66	2.66
32	30-06-07	001-08271-000	TUCKER ARTHUR JOSEPH	7330 HIGHWAY 65 S,PINE BLUFF 71601	AI	1	1.05	1.05
32	30-06-07	001-08272-000	PURNELL CARL D	901 W 37TH AVE,PINE BLUFF 71603	AV	9.02	8.91	8.91
32	30-06-07	001-08273-000	PEYTON SONIA D	203 DANIELS RD,WHITE HALL 71602	AI	1	1.09	1.09
32	30-06-07	001-08274-000	CHOQUETTE BARBARA HUNTER	106 CHASE PL,HOT SPRINGS 71901	AI	1	1.07	1.07
32	30-06-07	001-08275-000	POWELL H S JR & CORINE	117 SAINT PAUL RD,PINE BLUFF 71601	AI	1.13	0.97	0.97
32	30-06-07	001-08276-000	GRAY MARY Z TRUSTEE	102 WAVERLY ST,HOT SPRINGS 71913	AI	1	0.73	0.73
32	30-06-07	001-08277-000	KELLEY ANTHONY D	215 FARMER RD,DUMAS 71639	AI	1	0.84	0.84
32	30-06-07	001-08278-000	SMITH EDWARD & RUBY	7358 HIGHWAY 65 S,PINE BLUFF 71601	AI	2	2.04	2.04
32	30-06-07	001-08280-000	MCDONALD JAMES A	515 HIGHWAY 65 S,PINE BLUFF 71601	AI	4.82	4.36	4.36
32	30-06-07	001-08280-001	ARK STATE HWY COMM	PO BOX 2261,LITTLE ROCK 72203-2261	EG	1.58	3.66	3.66
32	30-06-07	001-08281-000	BOYD MOLLY D & JOHN QUINCEY NASH (BD)	PO BOX 7878,PINE BLUFF 71611-7878	EB	0.6	0.82	0.82
32	30-06-07	001-08282-000	ANGELINA AG COMPANY LLC	8318 HIGHWAY 565,MONTEREY 71354	AV	16.4	15.60	15.60
32	30-06-07	001-08283-000	SIMMONS FIRST NATL BNK ETAL TR	PO BOX 7009,PINE BLUFF 71611-7009	AV	5.37	6.18	6.18
32	30-06-07	001-08283-001	SEARS CONSTRUCTION DEV & LEASING	47 W RIVER RD,MAYFLOWER 72106	AV	3.6	4.47	4.47
32	30-06-07	001-08284-000	RAINEY ROY L & GUSSIE M ET AL	PO BOX 235,GOULD 71643-0235	IG	3.48	4.00	4.00
32	30-06-07	001-08285-000	TAYLOR ANTHONY B BISHOP OF LR	PO BOX 7239,LITTLE ROCK 72217-7239	AV	2	8.44	8.44
32	30-06-07	001-08286-000	SIMMONS FIRST NATL BNK ETAL TR	PO BOX 7009,PINE BLUFF 71611-7009	AV	5.1	0.75	0.75
32	30-06-07	001-08287-000	PETERSON PAULA B & RICHARD D	606 N DREW ST,STAR CITY 71667	AI	0.45	0.80	0.80
32	30-06-07	001-08288-000	MISSOURI PACIFIC RR CO	1700 FARNAM ST 10TH FLOOR S,OMAHA 68102-2010	PS	0	1.14	1.14
32	31-06-07	001-08291-000	SIMMONS FIRST NATL BNK ETAL TR	PO BOX 7009,PINE BLUFF 71611-7009	AV	147.79	139.04	139.04
32	31-06-07	001-08291-001	ARK STATE HWY COMM	PO BOX 2261,LITTLE ROCK 72203-2261	EG	4.66	6.30	6.30
32	31-06-07	001-08292-000	SBA STEEL LLC	8051 CONGRESS AVE,BOCA RATON 33487	CG	7.55	9.17	9.17
32	31-06-07	001-08293-000	PILGRIM REST BAPTIST CHURCH	608 ABERNATHY RD,PINE BLUFF 71601	ER	4.17	5.30	5.30
32	31-06-07	001-08296-000	BOYD MOLLY D & JOHN QUINCEY NASH (BD)	PO BOX 7878,PINE BLUFF 71611-7878	AV	22.13	10.78	10.78
32	31-06-07	001-08296-001	ARK STATE HWY COMM	PO BOX 2261,LITTLE ROCK 72203-2261	EG	0.37	1.18	1.18
32	31-06-07	001-08297-000	SIMMONS FIRST NATL BNK ETAL TR	PO BOX 7009,PINE BLUFF 71611-7009	AV	51.07	65.80	65.80
32	31-06-07	001-08298-000	SIMMONS FIRST NATL BNK ETAL TR	PO BOX 7009,PINE BLUFF 71611-7009	AV	2.47	3.72	3.72
32	31-06-07	001-08299-000	BOYD MOLLY D & JOHN QUINCEY NASH (BD)	PO BOX 7878,PINE BLUFF 71611-7878	AV	7.15	5.92	5.92
32	31-06-07	001-08300-000	SIMMONS FIRST NATL BNK ETAL TR	PO BOX 7009,PINE BLUFF 71611-7009	AV	61.23	56.68	56.68
32	31-06-07	001-08301-000	BOYD MOLLY D & JOHN QUINCEY NASH (BD)	PO BOX 7878,PINE BLUFF 71611-7878	AV	40	42.28	42.28
32	31-06-07	001-08303-000	SIMMONS FIRST NATL BNK ETAL TR	PO BOX 7009,PINE BLUFF 71611-7009	AV	197.73	198.82	198.82
32	31-06-07	001-08304-000	BRYANT FAMILY FARMS LLC	701 ABERNATHY RD,PINE BLUFF 71601	AI	155.65	154.68	154.68
32	31-06-07	001-08304-001	BRYANT FAMILY FARMS LLC	701 ABERNATHY RD,PINE BLUFF 71601	AM	0.6	0.42	0.42
32	31-06-07	001-08305-000	BRYANT G H ET AL TRUSTEES	PO BOX 7009,PINE BLUFF 71611-7009	AI	3.75	4.40	4.40
32	32-06-07	001-08307-000	DIAL FARMS INC	200 WYATT RD,PINE BLUFF 71601	AI	39	38.81	38.81
32	32-06-07	001-08307-001	TJR CONSULTING INC	PO BOX 20185,WHITE HALL 71612-0185	AM	1	1.00	1.00
32	32-06-07	001-08309-000	BRYANT FAMILY FARMS LLC	701 ABERNATHY RD,PINE BLUFF 71601	AV	1.05	7.51	7.51
32	32-06-07	001-08311-000	DIAL FARMS INC	200 WYATT RD,PINE BLUFF 71601	AV	70.43	62.69	62.69
32	32-06-07	001-08311-001	ARK STATE HWY COMM	PO BOX 2261,LITTLE ROCK 72203-2261	EG	3.11	2.65	2.65
32	32-06-07	001-08312-000	HWY 65		EG	0	10.53	10.53
32	32-06-07	001-08313-000	MISSOURI PACIFIC RR CO	1700 FARNAM ST 10TH FLOOR S,OMAHA 68102-2010	PS	0	8.12	8.12
32	32-06-07	001-08314-000	DIAL THOMAS DANIEL TRUSTEE	200 WYATT RD,PINE BLUFF 71601	AI	1.99	2.01	2.01
32	32-06-07	001-08315-000	ABERNATHY P J & ELLA JO	8101 HIGHWAY 65 S,PINE BLUFF 71601	AI	46.58	51.57	51.57
32	32-06-07	001-08315-001	ARK STATE HWY COMM	PO BOX 2261,LITTLE ROCK 72203-2261	EG	3.12	2.69	2.69
32	32-06-07	001-08316-000	BRYANT FAMILY FARMS LLC	701 ABERNATHY RD,PINE BLUFF 71601	AV	22.37	24.82	24.82
32	32-06-07	001-08317-000	BRYANT FAMILY FARMS LLC	701 ABERNATHY RD,PINE BLUFF 71601	AV	295.27	297.40	297.40



MAP PAGE	SECTION TOWNSHIP RANGE	PARCEL NUMBER	OWNER NAME	* OWNER ADDRESS	*TYPE	ASSESSOR ACRE	GIS ACRE	LEVEED ACRE
32	36-06-08	001-08741-000	DIAL FARMS INC	200 WYATT RD,PINE BLUFF 71601	AV	156.76	158.00	158.00
32	36-06-08	001-08742-000	PILGRIM'S REST MISS BAPT CH TR	PO BOX 7061,PINE BLUFF 71611-7061	ER	2	2.08	2.08
32	36-06-08	001-08743-000	ANGELINA AG COMPANY LLC	8318 HIGHWAY 565,MONTEREY 71354	AV	80	81.16	81.16
32	36-06-08	001-08744-000	WARD NEAL & DEBBIE D	272 C A HOLLAND RD,QUITMAN 72131	AV	40	39.95	39.95
32	36-06-08	001-08745-000	WARD NEAL & DEBBIE D	272 C A HOLLAND RD,QUITMAN 72131	AV	40	40.27	40.27
32	36-06-08	001-08746-000	ANGELINA AG COMPANY LLC	8318 HIGHWAY 565,MONTEREY 71354	AV	160	159.05	159.05
32	36-06-08	001-08747-000	DIAL FARMS INC	200 WYATT RD,PINE BLUFF 71601	AV	158.24	159.36	159.36
33	02-07-07	001-11499-000	BONDS KENNY M JR & BRYAN A	PO BOX 500,MOSCOW 71659-0500	AV	291.5	293.39	293.39
33	02-07-07	001-11500-000	TJR CONSULTING INC	157 W LITTLE LN,WHITE HALL 71602	AV	35	34.06	34.06
33	02-07-07	001-11501-000	BLANKENSHIP WILLIAM P JR & WF	1 REGENCY LN,PINE BLUFF 71603	AV	5	5.23	5.23
33	02-07-07	001-11502-000	BLANKENSHIP WILLIAM P JR & WF	1 REGENCY LN,PINE BLUFF 71603	AV	10	10.11	10.11
33	02-07-07	001-11503-000	BONDS KENNY M JR & BRYAN A	PO BOX 500,MOSCOW 71659-0500	AV	30	31.91	31.91
33	02-07-07	001-11504-000	RATLIFF BROS LLC	4206B W 28TH AVE,PINE BLUFF 71603	AV	38	40.62	40.62
33	02-07-07	001-11505-000	MEYER ZENEPHON	PO BOX 95,MOSCOW 71659-0095	AI	2	2.10	2.10
33	02-07-07	001-11506-000	DIAL THOMAS & ELAINE	200 WYATT RD,PINE BLUFF 71603	AV	40	40.95	40.95
33	02-07-07	001-11508-000	BLANKENSHIP WILLIAM P JR & WF	1 REGENCY LN,PINE BLUFF 71603	AV	9.5	9.15	9.15
33	02-07-07	001-11509-000	RATLIFF BROS LLC	4206B W 28TH AVE,PINE BLUFF 71603	AV	10.5	10.77	10.77
33	02-07-07	001-11510-000	RATLIFF BROS LLC	4206B W 28TH AVE,PINE BLUFF 71603	AV	7	8.06	8.06
33	02-07-07	001-11511-000	BLANKENSHIP WILLIAM P JR & WF	1 REGENCY LN,PINE BLUFF 71603	AV	33	33.66	33.66
33	02-07-07	106-00014-000	TJR CONSULTING INC	157 W LITTLE LN,WHITE HALL 71602	AV	20	19.69	19.69
33	03-07-07	001-11513-000	BONDS KENNY M JR & BRYAN A	PO BOX 500,MOSCOW 71659-0500	AI	565.175	544.58	544.58
33	03-07-07	001-11513-001	BONDS KENNY M JR & BRYAN A	PO BOX 500,MOSCOW 71659-0500	CG	4.96	4.48	4.48
33	03-07-07	001-11513-002	ARK STATE HWY COMM	PO BOX 2261,LITTLE ROCK 72203-2261	EG	3.74	5.42	5.42
33	03-07-07	001-11513-003	CHERRY HILL BAPTIST CHURCH	PO BOX 13,MOSCOW 71659-0013	ER	0.36	0.34	0.34
33	03-07-07	001-11514-000	SWAYZE JOHN C & FRED C	2338 W HOLLY ST,FAYETTEVILLE 72703	CG	0.5	0.59	0.59
33	03-07-07	001-11515-000	CHERRY HILL BAPTIST CHURCH	203 HIGHWAY 199 S,PINE BLUFF 71601	ER	0.49	0.54	0.54
33	03-07-07	001-11515-001	ARK STATE HWY COMM	PO BOX 2261,LITTLE ROCK 72203-2261	EG	0.51	0.41	0.41
33	03-07-07	001-11516-000	BONDS KENNY M JR & BRYAN A	PO BOX 500,MOSCOW 71659-0500	AV	5.56	5.60	5.60
33	03-07-07	001-11517-000	WALLS FELIX	PO BOX 136,MOSCOW 71659-0136	CG	6	6.18	6.18
33	04-07-07	001-11519-000	BONDS KENNY M JR & BRYAN A	PO BOX 500,MOSCOW 71659-0500	AI	266.58	283.59	283.59
33	04-07-07	001-11520-000	BONDS KENNY M JR & BRYAN A	PO BOX 500,MOSCOW 71659-0500	AV	40	36.32	36.32
33	04-07-07	001-11521-000	BONDS KENNY M JR & BRYAN A	PO BOX 500,MOSCOW 71659-0500	AV	40	36.56	36.56
33	04-07-07	001-11522-000	BONDS KENNY M JR & BRYAN A	PO BOX 500,MOSCOW 71659-0500	AV	45	39.61	39.61
33	04-07-07	001-11523-000	BONDS KENNY M JR & BRYAN A	PO BOX 500,MOSCOW 71659-0500	AV	10	12.99	12.99
33	04-07-07	001-11524-000	BONDS KENNY M JR & BRYAN A	PO BOX 500,MOSCOW 71659-0500	AV	25	27.28	27.28
33	04-07-07	001-11525-000	BONDS KENNY M JR & BRYAN A	PO BOX 500,MOSCOW 71659-0500	AV	40	35.84	35.84
33	04-07-07	001-11526-000	MISSOURI PACIFIC RR CO	1700 FARNAM ST 10TH FLOOR S,OMAHA 68102-2010	PS	0	1.80	1.80
33	04-07-07	001-11527-000	BONDS KENNY M JR & BRYAN A	PO BOX 500,MOSCOW 71659-0500	AV	22.86	21.12	21.12
33	04-07-07	001-11528-000	BONDS KENNY M JR & BRYAN A	PO BOX 500,MOSCOW 71659-0500	AV	22.86	20.16	20.16
33	04-07-07	001-11529-000	BONDS KENNY M JR & BRYAN A	PO BOX 500,MOSCOW 71659-0500	AV	37.14	34.98	34.98
33	04-07-07	001-11530-000	BONDS KENNY M JR & BRYAN A	PO BOX 500,MOSCOW 71659-0500	AV	37.14	38.58	38.58
33	05-07-07	001-11531-000	BONDS KENNY M JR & BRYAN A	PO BOX 500,MOSCOW 71659-0500	AV	147	145.15	145.15
33	08-07-07	001-11565-000	BONDS KENNY M JR & BRYAN A	PO BOX 500,MOSCOW 71659-0500	AV	40	38.95	38.95
33	09-07-07	001-11584-000	BONDS KENNY M JR & BRYAN A	PO BOX 500,MOSCOW 71659-0500	AV	1	0.60	0.60
33	09-07-07	001-11585-000	EMERSON LENA MAE	5348 HIGHWAY 425 ,PINE BLUFF 71601	AV	38.52	39.42	39.42
33	09-07-07	001-11585-001	WYATT JIMMY H	504 SPRINGHILL DR,PINE BLUFF 71601-9675	AV	0.48	0.64	0.64
33	09-07-07	001-11588-000	EMERSON LENA MAE	5348 HIGHWAY 425 ,PINE BLUFF 71601	AV	40	40.57	40.57
33	09-07-07	001-11589-000	BRYANT FAMILY FARMS LLC	701 ABERNATHY RD,PINE BLUFF 71601	AV	40	39.17	39.17



MAP PAGE	SECTION TOWNSHIP RANGE	PARCEL NUMBER	OWNER NAME	* OWNER ADDRESS	*TYPE	ASSESSOR ACRE	GIS ACRE	LEVEED ACRE
33	10-07-07	001-11607-000	JOHNSON JAMES & EARNESTINE	109 W BITELY RD,GRADY 71644	AI	0.679	0.50	0.50
33	10-07-07	001-11608-000	NEW HOPE MISSIONARY BAPTIST CHUR	PO BOX 17,MOSCOW 71659-0017	ER	0.5	0.46	0.46
33	10-07-07	001-11609-000	NEW HOPE MISS BAPT CH OF MOSCOW	PO BOX 17,MOSCOW 71659-0017	ER	1.5	1.38	1.38
33	10-07-07	001-11610-000	LADD LAWRENCE PAUL & WF	5 WEST WINDSOR DR,LITTLE ROCK 72209	AV	2.09	1.67	1.67
33	10-07-07	001-11611-000	SHAVERS BEVERLY A	PO BOX 111,MOSCOW 71659-0111	AI	1	0.99	0.99
33	10-07-07	001-11613-000	BLANKENSHIP WILLIAM P JR & WF	1 REGENCY LN,PINE BLUFF 71603	AV	18.43	19.15	19.15
33	10-07-07	001-11613-001	KNIGHT ELLA MAE	PO BOX 83,MOSCOW 71659-0083	AI	0.48	0.44	0.44
33	10-07-07	001-11614-000	PADEN JOHN D & SALLIE	1348 BRAMBLETT BLVD,RADCLIFF 40160	AI	0.5	0.62	0.62
33	10-07-07	001-11615-000	KING FRANK & WF	212 FALCON CV,WHITE HALL 71602	AI	0.5	0.66	0.66
33	10-07-07	001-11616-000	DILL DARREN L	222 W BITELY RD,MOSCOW 71659	AI	0.48	0.50	0.50
33	10-07-07	001-11616-001	KING CARLTON J	113 MOSCOW STORE RD,MOSCOW 71659	AV	0.02	0.02	0.02
33	10-07-07	001-11617-000	BOHANNER JOHNNIE JR & WF ET AL	9503 KINDNESS RD,GRADY 71644	AI	0.21	0.29	0.29
33	10-07-07	001-11618-000	MERRITT MARCIA	17 STONE RIDGE DR,PINE BLUFF 71603-8501	AI	0.5	0.56	0.56
33	10-07-07	001-11619-000	BOHANON JOHNIE & WF	9503 KINDNESS DR,GRADY 71644	AI	0.5	0.48	0.48
33	10-07-07	001-11620-000	TURNER MARY ET AL	3955 DENLINGER RD,DAYTON 45426-2329	AV	0.24	0.26	0.26
33	10-07-07	001-11621-000	BUSH BENNIE & WF	9965 HIGHWAY 65 S,GRADY 71644	AV	0.76	0.70	0.70
33	10-07-07	001-11622-000	MCELROY SYLVESTER L & ROSHAWN	814 TAMO RIVER RD,GRADY 71644	AI	0.25	0.28	0.28
33	10-07-07	001-11622-001	BUSH PATRICIA ET AL	1605 WESTGATE LN,PINE BLUFF 71601	AV	0.25	0.30	0.30
33	10-07-07	001-11623-000	LONG NAOMI	PO BOX 28,MOSCOW 71659-0028	AI	0.5	0.60	0.60
33	10-07-07	001-11624-000	GRAY DORALEANE ET AL	8305 HAWTHORNE ST,RAYTOWN 64138	AV	0.5	0.68	0.68
33	10-07-07	001-11625-000	ARK STATE HWY COMM	PO BOX 2261,LITTLE ROCK 72203-2261	EG	0.65	0.42	0.42
33	10-07-07	001-11626-000	ARK STATE HWY COMM	PO BOX 2261,LITTLE ROCK 72203-2261	EG	0.15	0.30	0.30
33	10-07-07	001-11627-000	COLLINS BENNIE R & LAZENIE	1001 E 42ND AVE,PINE BLUFF 71601	AV	25.392	25.08	25.08
33	10-07-07	001-11629-000	SWOPES RUFUS JR & GLORIA THOMAS	9701 HIGHWAY 65 S,GRADY 71644	AI	0.54	0.58	0.58
33	10-07-07	001-11630-000	RINGO EDDIE & CLARICE	PO BOX 2621,PINE BLUFF 71613-2621	AI	0.46	0.34	0.34
33	10-07-07	001-11631-000	ANDERSON OLETHIA	7143 S CLAREMONT AVE ,CHICAGO 60636	AI	2.04	1.32	1.32
33	10-07-07	001-11632-000	THORNTON HATTIE & MABLE	1121 W PULLEN ST,PINE BLUFF 71601	AI	0.5	0.62	0.62
33	10-07-07	001-11633-000	FRAZIER ALBERNICE	7519 SW FALCON ST ,TOPEKA 66610	AI	0.711	0.61	0.61
33	10-07-07	001-11634-000	WINSTON MIREL	PO BOX 78,MOSCOW 71659-0078	AM	0.219	0.32	0.32
33	10-07-07	001-11635-000	ANDERSON MOSES & OLETHIA	7143 S CLAREMONT AVE ,CHICAGO 60636	AI	1	1.09	1.09
33	10-07-07	001-11636-000	DARROUGH VERSIE LEE	PO BOX 43,MOSCOW 71659-0043	AV	1	1.03	1.03
33	10-07-07	001-11637-000	WALLACE DOROTHY E & ROBERT L	221 MOSCOW STORE RD,PINE BLUFF 71601	AI	1	0.75	0.75
33	10-07-07	001-11638-000	PRYOR EARLENE	2204 PORT RD,PINE BLUFF 71601	AV	0.94	0.86	0.86
33	10-07-07	001-11639-000	JOHNSON SCIPIO JR & BESSIE LEE	PO BOX 52,MOSCOW 71659-0052	AI	0.5	0.95	0.95
33	10-07-07	001-11640-000	PRYOR EARLENE	2204 PORT RD,PINE BLUFF 71601	AV	0.31	0.50	0.50
33	10-07-07	001-11641-000	JOHNSON SCIPIO JR & BESSIE LEE	PO BOX 52,MOSCOW 71659-0052	AV	0.7	0.60	0.60
33	10-07-07	001-11642-000	DADE WILLIE E ET AL	923 PENNYGENT LN,CHANNELVIEW 77530	AV	0.55	0.58	0.58
33	10-07-07	001-11643-000	TAI ADELE K	5105 W ST MORITZ LN,GLENDALE 85306	AV	0.98	1.27	1.27
33	10-07-07	001-11644-000	BROWN BYRON D & WF	2947 HIGHWAY 425,PINE BLUFF 71601	AV	28	25.25	25.25
33	10-07-07	001-11645-000	BROOKS JIMMY ET AL	PO BOX 31,MOSCOW 71659-0031	AI	1.96	2.32	2.32
33	10-07-07	001-11646-000	BROOKS JIMMY	201 BOWER STREET,HOT SPRINGS NATIONAL 71901	AV	0.39	0.95	0.95
33	10-07-07	001-11647-000	WILLIAMS JOHN	2311 FOREST CREEK DR,LITTLE ROCK 72211	AI	38.4	41.40	41.40
33	10-07-07	001-11649-000	SHAW RUBY	102 W 18TH AVE,WHITE HALL 71602	AI	0.5	0.59	0.59
33	10-07-07	001-11650-000	ALLEN BELINDA L	PO BOX 74,MOSCOW 71659-0074	AI	0.5	0.50	0.50
33	10-07-07	001-11651-000	ALLEN CLARA M	PO BOX 6,MOSCOW 71659-0006	AI	0.66	0.55	0.55
33	10-07-07	001-11652-000	SMITH VIVIAN C & JAMES	6805 SADDLEBACK DR,BAKERSFIELD 93309	AV	0.5	0.38	0.38
33	10-07-07	001-11653-000	KHONDAKAR MOHAMMED	31 GARRECHT LN,PEARL RIVER 10965	AV	0.5	0.25	0.25
33	10-07-07	001-11654-000	WILLIAMS JAMES L & MAMIE L	9208 SLEEPY HOLLOW DR,MOSCOW 71659	AI	0.5	0.47	0.47



MAP PAGE	SECTION TOWNSHIP RANGE	PARCEL NUMBER	OWNER NAME	* OWNER ADDRESS	*TYPE	ASSESSOR ACRE	GIS ACRE	LEVEED ACRE
33	10-07-07	001-11655-000	DAVIS SARAH JONES ET AL	2406 S HICKORY ST,PINE BLUFF 71603	AV	42.27	40.57	40.57
33	10-07-07	001-11656-000	HOLLOWAY FRANK (LE)	310 STEVE DR,PINE BLUFF 71603	AV	31.54	33.60	33.60
33	10-07-07	001-11656-001	BOGARD TEDDY	1002 WEST ST,WHITE HALL 71602	AV	1.06	0.96	0.96
33	10-07-07	001-11656-002	HOLLOWAY FRANK (LE)	310 STEVE DR,PINE BLUFF 71603	AI	1.1	1.18	1.18
33	10-07-07	001-11657-000	WESTMORELAND CLIFTON	3406 W HEPBURN ST,PINE BLUFF 71603-2534	AV	10.15	10.20	10.20
33	10-07-07	001-11659-001	MILLER EARNESTINE	2202 W 22ND APT 115,PINE BLUFF 71603	AI	0.83	0.85	0.85
33	10-07-07	001-11659-002	RANDLE L J & GLORIA TRUST	11101 PRINCETON PIKE,WHITE HALL 71602	AI	1	0.97	0.97
33	11-07-07	001-11677-000	MITCHELL ROSA	1001 E 42ND AVE,PINE BLUFF 71601	AV	2.97	2.59	2.59
33	11-07-07	001-11691-000	RATLIFF BROS LLC	4206B W 28TH AVE,PINE BLUFF 71603	AM	33.23	32.13	32.13
33	11-07-07	001-11691-001	BLANKENSHIP RONALD D & WF	11 SOUTHERN PINES DR,PINE BLUFF 71603-6239	AV	3.867	3.85	3.85
33	11-07-07	001-11692-000	EVANS RUBY LEE ET AL	2204 W 37TH AVE,PINE BLUFF 71603	AM	4.16	4.16	4.16
33	11-07-07	001-11693-000	BORKINS ANTWON	417 G ST NE,ARDMORE 73401	AI	1	0.57	0.57
33	11-07-07	001-11693-001	THOMAS KIMBERLY R ET AL	PO BOX 9755,PINE BLUFF 71611-9755	AI	0.54	0.26	0.26
33	11-07-07	001-11693-002	JONES JOSEPH & WF	PO BOX 85,MOSCOW 71659-0085	AI	0.54	0.58	0.58
33	11-07-07	001-11693-003	MCMILLER ELVIS	PO BOX 27,MOSCOW 71659-0027	AI	0.75	0.83	0.83
33	11-07-07	001-11693-004	DILL RUBY	222 W BITELY RD,GRADY 71644	AI	1	1.05	1.05
33	11-07-07	001-11693-005	JACKSON PECOLIA & LYNDA WHITE	2710 E 10TH AVE,PINE BLUFF 71601	AI	0.51	0.73	0.73
33	11-07-07	001-11693-006	FAIR ROY LEE & WF	PO BOX 65,MOSCOW 71659-0065	AI	0.61	0.74	0.74
33	11-07-07	001-11693-008	ALLEN DAVID	308 W BITELY RD,GRADY 71644	AI	0.62	0.32	0.32
33	11-07-07	001-11693-012	MCMILLER ELVEST JR & BETTY JOE	PO BOX 38,MOSCOW 71659-0038	AI	7.05	6.57	6.57
33	11-07-07	001-11694-000	COMPTON MARILYN	PO BOX 93,MOSCOW 71659-0093	AI	0.54	0.49	0.49
33	11-07-07	001-11695-000	BONDS KENNY M JR & BRYAN A	PO BOX 500,MOSCOW 71659-0500	AV	63.855	61.55	61.55
33	27-06-07	001-08241-000	GENERAL ATOMIC TECHNOLOGIES CORP	PO BOX 85608,SAN DIEGO 92138-5608	AV	110	126.75	25.40
33	28-06-07	001-08244-000	DIAL FARMS INC	200 WYATT RD,PINE BLUFF 71601	AV	5.76	75.95	75.95
33	28-06-07	001-08245-000	WYATT JIMMY H (BD)	504 SPRINGHILL DR,PINE BLUFF 71601	AV	40	40.15	40.15
33	28-06-07	001-08246-000	DIAL FARMS INC	200 WYATT RD,PINE BLUFF 71601	AV	40	38.72	38.72
33	29-06-07	001-08254-000	WYATT JIMMY H (BD)	504 SPRINGHILL DR,PINE BLUFF 71601	AI	40	40.71	40.71
33	29-06-07	001-08256-000	DIAL FARMS INC	200 WYATT RD,PINE BLUFF 71601	AI	40	39.90	39.90
33	32-06-07	001-08306-000	ABERNATHY P J & ELLA JO	8101 HIGHWAY 65 S,PINE BLUFF 71601	AV	40	39.76	39.76
33	32-06-07	001-08308-000	DIAL FARMS INC	200 WYATT RD,PINE BLUFF 71601	AV	81.1	77.97	77.97
33	32-06-07	001-08308-001	ARK STATE HWY COMM	PO BOX 2261,LITTLE ROCK 72203-2261	EG	0	5.74	5.74
33	32-06-07	001-08308-002	PEREZ ROGELIO	371 ANTLER RIDGE RD,PINE BLUFF 71603-9569	AM	2	2.02	2.02
33	33-06-07	001-08319-000	GRAVEYARD		EB	2	4.14	4.14
33	33-06-07	001-08320-000	GENERAL ATOMIC TECHNOLOGIES CORP	PO BOX 85608,SAN DIEGO 92138-5608	AI	294.38	284.63	284.63
33	33-06-07	001-08320-001	ARK STATE HWY COMM	PO BOX 2261,LITTLE ROCK 72203-2261	EG	0	8.11	8.11
33	33-06-07	001-08321-000	DIAL FARMS INC	200 WYATT RD,PINE BLUFF 71601	AV	2.87	3.25	3.25
33	33-06-07	001-08322-000	DIAL FARMS INC	200 WYATT RD,PINE BLUFF 71601	AV	77.13	76.32	76.32
33	33-06-07	001-08323-000	ROE CHARLES M & ROBERT E	PO BOX 135,MOSCOW 71659-0135	AV	39.94	40.32	40.32
33	33-06-07	001-08324-000	GENERAL ATOMIC TECHNOLOGIES CORP	PO BOX 85608,SAN DIEGO 92138-5608	AV	40	39.84	39.84
33	33-06-07	001-08325-000	GENERAL ATOMIC TECHNOLOGIES CORP	PO BOX 85608,SAN DIEGO 92138-5608	AV	33.07	27.67	27.67
33	33-06-07	001-08326-000	ARK STATE HWY COMM	PO BOX 2261,LITTLE ROCK 72203-2261	EG	1.43	0.27	0.27
33	33-06-07	001-08327-000	MISSOURI PACIFIC RR CO	1700 FARNAM ST 10TH FLOOR S,OMAHA 68102-2010	PS	0	6.46	6.46
33	33-06-07	001-08328-000	BRYANT FAMILY FARMS LLC	701 ABERNATHY RD,PINE BLUFF 71601	AV	2.5	5.02	5.02
33	33-06-07	001-08329-000	ROE CHARLES M & ROBERT E	PO BOX 135,MOSCOW 71659-0135	AV	18.65	13.03	13.03
33	33-06-07	001-08329-002	ARK STATE HWY COMM	PO BOX 2261,LITTLE ROCK 72203-2261	EG	3.11	3.06	3.06
33	33-06-07	001-08329-003	SMITH BRENDA F	PO BOX 8703,PINE BLUFF 71611	AI	2.8	2.43	2.43
33	33-06-07	001-08330-000	BITELY LEE & JAN GODBOLD	8407 HIGHWAY 65 S,PINE BLUFF 71601-9684	AI	1.3	1.20	1.20
33	33-06-07	001-08331-000	BRYANT FAMILY FARMS LLC	701 ABERNATHY RD,PINE BLUFF 71601	AV	12.35	15.38	15.38



MAP PAGE	SECTION TOWNSHIP RANGE	PARCEL NUMBER	OWNER NAME	* OWNER ADDRESS	*TYPE	ASSESSOR ACRE	GIS ACRE	LEVEED ACRE
33	33-06-07	001-08332-000	BRYANT FAMILY FARMS LLC	701 ABERNATHY RD,PINE BLUFF 71601	AV	40	38.58	38.58
33	33-06-07	001-08333-000	WYATT JIMMY H (BD)	504 SPRINGHILL DR,PINE BLUFF 71601	AI	40	37.85	37.85
33	33-06-07	449-00001-000	HIGHWAY #65		EG	0	0.10	0.10
33	33-06-07	449-00002-000	JEFFERSON COUNTY (OLD LINW SCH)	101 W BARRAQUE ST,PINE BLUFF 71601	EG	7.87	8.18	8.18
33	33-06-07	449-00002-001	ARK STATE HWY COMM	PO BOX 2261,LITTLE ROCK 72203-2261	EG	0	0.22	0.22
33	33-06-07	449-00003-000	GENERAL ATOMIC TECHNOLOGIES CORP	PO BOX 85608,SAN DIEGO 92138-5608	ER	0	1.42	1.42
33	33-06-07	449-00004-000	GENERAL ATOMIC TECHNOLOGIES CORP	PO BOX 85608,SAN DIEGO 92138-5608	RV	0	1.69	1.69
33	33-06-07	449-00005-000	GENERAL ATOMIC TECHNOLOGIES CORP	PO BOX 85608,SAN DIEGO 92138-5608	RV	0	1.68	1.68
33	33-06-07	449-00006-000	GENERAL ATOMIC TECHNOLOGIES CORP	PO BOX 85608,SAN DIEGO 92138-5608	RV	0	1.35	1.35
33	33-06-07	449-00007-000	GENERAL ATOMIC TECHNOLOGIES CORP	PO BOX 85608,SAN DIEGO 92138-5608	RV	0	1.41	1.41
33	33-06-07	449-00008-000	GENERAL ATOMIC TECHNOLOGIES CORP	PO BOX 85608,SAN DIEGO 92138-5608	RV	0	1.97	1.97
33	34-06-07	001-08335-000	GENERAL ATOMIC TECHNOLOGIES CORP	PO BOX 85608,SAN DIEGO 92138-5608	AV	160	158.59	70.22
33	34-06-07	001-08336-000	GENERAL ATOMIC TECHNOLOGIES CORP	PO BOX 85608,SAN DIEGO 92138-5608	AV	160	156.36	145.09
33	34-06-07	001-08337-000	BLANKENSHIP WILLIAM P JR & RONALD D	1 REGENCY LN,PINE BLUFF 71603	AI	80	78.30	78.30
33	34-06-07	001-08338-000	BLANKENSHIP WILLIAM P JR & RONALD D	1 REGENCY LN,PINE BLUFF 71603	AV	72.25	69.36	69.36
33	34-06-07	001-08338-001	ARK STATE HWY COMM	PO BOX 2261,LITTLE ROCK 72203-2261	EG	4.55	4.71	4.71
33	34-06-07	001-08339-000	BLANKENSHIP WILLIAM P JR & RONALD D	1 REGENCY LN,PINE BLUFF 71603	AI	1.09	0.92	0.92
33	34-06-07	001-08339-001	ARK STATE HWY COMM	PO BOX 2261,LITTLE ROCK 72203-2261	EG	0.51	0.65	0.65
33	34-06-07	001-08340-000	WATSON MARSHALL E	9111 HIGHWAY 65 S,MOSCOW 71659	AI	1.54	1.45	1.45
33	34-06-07	001-08340-001	ARK STATE HWY COMM	PO BOX 2261,LITTLE ROCK 72203-2261	EG	0.06	0.27	0.27
33	34-06-07	001-08341-000	GENERAL ATOMIC TECHNOLOGIES CORP	PO BOX 85608,SAN DIEGO 92138-5608	AV	60	58.84	58.84
33	34-06-07	001-08342-000	COLLINS CLIFF SR & BENNY R	500 TAMO RIVER RD,GRADY 71644	AV	36	34.39	34.39
33	34-06-07	001-08343-000	BLANKENSHIP WILLIAM P JR	1 REGENCY LN,PINE BLUFF 71603	AV	38.01	35.49	35.49
33	34-06-07	001-08344-000	ARK STATE HWY COMM	PO BOX 2261,LITTLE ROCK 72203-2261	EG	0.25	0.25	0.25
33	34-06-07	001-08345-000	BLANKENSHIP WILLIAM P JR & RONALD D	1 REGENCY LN,PINE BLUFF 71603	AV	2.15	2.42	2.42
33	34-06-07	001-08346-000	BLAKE HENRIETTA	2808 W WILCOX ST # 2W,CHICAGO 60612	AV	0.001	0.01	0.01
33	34-06-07	001-08346-001	ARK STATE HWY COMM	PO BOX 2261,LITTLE ROCK 72203-2261	EG	0.06	0.04	0.04
33	34-06-07	001-08347-000	BIRDEN JOHNNIE MAC & WF	4200 SCOTT AVE,PINE BLUFF 71603	AI	1	1.11	1.11
33	34-06-07	001-08348-000	BLANKENSHIP WILLIAM P JR ET AL	1 REGENCY LN,PINE BLUFF 71603	AV	1.25	1.35	1.35
33	34-06-07	001-08349-000	BLANKENSHIP WILLIAM P JR & WF	1 REGENCY LN,PINE BLUFF 71603	AV	2.02	2.18	2.18
33	34-06-07	001-08350-000	BLANKENSHIP WILLIAM P JR	1 REGENCY LN,PINE BLUFF 71603	AV	23.01	20.94	20.94
33	35-06-07	001-08354-000	GENERAL ATOMIC TECHNOLOGIES CORP	PO BOX 85608,SAN DIEGO 92138-5608	AV	208.5	239.43	136.35
33	35-06-07	001-08358-000	BLANKENSHIP WILLIAM P JR	1 REGENCY LN,PINE BLUFF 71603	AV	11.5	7.97	7.97
33	35-06-07	001-08360-000	BLANKENSHIP WILLIAM P JR & WF	1 REGENCY LN,PINE BLUFF 71603	AV	1	1.53	1.53
33	35-06-07	001-08363-000	BLANKENSHIP RONALD DEAN & WF	11 SOUTHERN PINES DR,PINE BLUFF 71603	AV	1	0.96	0.96
33	35-06-07	106-00001-000	SIMPSON LERLEAN BERRY ET AL	2451 MIDTOWN AVE APT 518,ALEXANDRIA 22303	AV	25.34	25.58	25.58
33	35-06-07	106-00002-000	GEATER SHELIA M	2451 MIDTOWN AVE APT 518,ALEXANDRIA 22303	AV	1	0.98	0.98
33	35-06-07	106-00003-000	WYNNE JESSYE SCOTT	PO BOX 2822,DE SOTO 75123-2822	AI	4.97	4.79	4.79
33	35-06-07	106-00004-000	REED WAYNE	50 JACK WHITE RD,RISON 71665	AV	4.98	5.08	5.08
33	35-06-07	106-00005-000	BLANKENSHIP WILLIAM P JR&SHARON	1 REGENCY LN,PINE BLUFF 71603	AV	16.5	16.89	16.89
33	35-06-07	106-00006-000	BLANKENSHIP WILLIAM ET AL	1 REGENCY LN,PINE BLUFF 71603-7544	AV	17.89	17.61	17.61
33	35-06-07	106-00007-000	MITCHELL ANGELA	2305 DAYTON RD,GRADY 71644-8633	AV	15.87	16.06	16.06
33	35-06-07	106-00008-000	TARDY THOMAS	3555 FREEDOM AVE ,LAS VEGAS 89121	AV	1	0.97	0.97
33	35-06-07	106-00009-000	B42 LAND TRUST	PO BOX 881655,PORT SAINT LUCIE 34988-1655	AI	1	1.08	1.08
33	35-06-07	106-00010-000	BERRY CLIFTON	2451 MIDTOWN AVE APT 518,ALEXANDRIA 22303	AV	17.88	17.78	17.78
33	35-06-07	106-00011-000	BERRY WILLIE	2451 MIDTOWN AVE APT 518,ALEXANDRIA 22303	AV	8.34	8.01	8.01
34	06-07-06	001-11382-001	HOWARD C H & DOROTHY	1009 W BARRAQUE ST,PINE BLUFF 71601	AV	5.87	5.94	5.94
34	06-07-06	001-11382-002	HOWARD C H & RODNEY SR	1009 W BARRAQUE ST,PINE BLUFF 71601	AV	5.87	6.09	6.09



MAP PAGE	SECTION TOWNSHIP RANGE	PARCEL NUMBER	OWNER NAME	* OWNER ADDRESS	*TYPE	ASSESSOR ACRE	GIS ACRE	LEVEED ACRE
34	06-07-06	001-11382-003	JONES DAVID O	1606 PINEBERGEN RD,PINE BLUFF 71603	AV	5.87	6.87	6.87
34	06-07-06	001-11382-004	OWENS MARY ETTA	PO BOX 322,GRADY 71644-0322	AV	4.31	4.12	4.12
34	06-07-06	001-11382-005	OWENS MARY	PO BOX 322,GRADY 71644-0322	AI	5.87	6.01	6.01
34	06-07-06	001-11382-006	COLLINS CLYDE A & WF	11523 MABRY RD,GRADY 71644	AV	5.87	5.60	5.60
34	06-07-06	001-11382-007	COLLINS CLYDE A & EVELYN	11523 MABRY RD,GRADY 71644	AI	5.87	6.55	6.55
34	06-07-06	001-11382-008	ALLEN JOEL C	307 TAMO RIVER RD,GRADY 71644	AI	5.87	6.15	6.15
34	06-07-06	001-11382-009	HOWARD C H ET AL	1009 W BARRAQUE ST,PINE BLUFF 71601	AI	5.87	6.57	6.57
34	06-07-06	001-11382-010	GRAY LURETHA ET AL	11507 MABRY RD,GRADY 71644	AI	12.52	10.67	10.67
34	06-07-06	001-11382-011	GRAY LORETHA	11507 MABRY RD,GRADY 71644	AV	11.52	11.89	11.89
34	06-07-06	001-11382-012	EVANS RUBY LEE ET AL	2204 W 37TH AVE,PINE BLUFF 71603	AV	12.52	14.30	14.30
34	06-07-06	001-11382-013	HOWARD C H & DORA L GRAY	1009 W BARRAQUE ST,PINE BLUFF 71601	AV	12.16	10.55	10.55
34	06-07-06	001-11382-014	COLLINS CLYDE A & WF	11523 MABRY RD,GRADY 71644	AV	12.52	11.39	11.39
34	06-07-06	001-11382-015	DANIELS DAPHNE ET AL	11423 MABRY RD,GRADY 71644	AI	12.52	11.44	11.44
34	06-07-06	001-11382-016	BITELY M H III	1816 DAYTON RD,GRADY 71644-8632	AI	6.26	7.43	7.43
34	06-07-06	001-11382-017	NOWDEN WILLIE	4525 AMBASSADOR DR,EL PASO 79924	AV	5.26	5.32	5.32
34	06-07-06	001-11382-018	SHELTON JOHN	PO BOX 202,ALTHEIMER 72004-0202	AV	10	10.72	10.72
34	06-07-06	001-11382-019	ALLEN DAVID J	308 W BITELY RD,GRADY 71644	AV	0.5	0.46	0.46
34	06-07-06	001-11382-021	MILLER LISA MARIA & BILLY RAY	2207 W 37TH AVE,PINE BLUFF 71603	AI	1	0.97	0.97
34	06-07-06	001-11382-023	KNIGHT CALVIN & PATRICIA	11409 MABRY RD ,GRADY 71644	AI	1	0.98	0.98
34	06-07-06	001-11382-024	GRAY EVAN JR	11503 MABRY RD,GRADY 71644	AI	1	0.84	0.84
34	06-07-06	001-11383-000	BITELY M H III	1816 DAYTON RD,GRADY 71644	AI	0.5	0.47	0.47
34	06-07-06	001-11384-000	GRAY MAPLE	1201 E 28TH AVE # A,PINE BLUFF 71601-7116	AV	1	1.07	1.07
34	06-07-06	001-11385-000	ALLEN MARK B JR	11341 MABRY RD,GRADY 71644	AI	1.51	1.78	1.78
34	06-07-06	001-11386-000	MILLER LEROY & WF	1100 E 36TH AVE # 76,PINE BLUFF 71601	AV	0.5	1.56	1.56
34	06-07-06	001-11388-000	BITELY STANLEY & IMOGENE TRUSTEE	PO BOX 7009,PINE BLUFF 71611-9988	AI	37	41.43	41.43
34	06-07-06	001-11389-000	BITELY STANLEY & IMOGENE TRUSTEE	PO BOX 7009,PINE BLUFF 71611-9988	AM	40	41.42	41.42
34	06-07-06	001-11390-000	BAKER RAYMOND E JR ET AL	7929 RAWLS CIR,PINE BLUFF 71603	AI	89.11	86.48	86.48
34	06-07-06	001-11391-000	CMR FARMS LLC	7929 RAWLS CIR,PINE BLUFF 71603	AI	120	124.75	124.75
34	06-07-06	001-11392-000	BITELY M H III	1816 DAYTON RD,GRADY 71644-8632	AI	120	133.03	133.03
34	06-07-06	001-11393-000	TRIPLE B FARMS PARTNERSHIP	1217 TAMO RIVER RD,GRADY 71644	AV	70	66.68	66.68
34	06-07-06	001-11393-001	TRIPLE B FARMS PARTNERSHIP	1217 TAMO RIVER RD,GRADY 71644	AI	10	11.44	11.44
34	07-07-06	001-11395-000	TRIPLE B FARMS PARTNERSHIP	1217 TAMO RIVER RD,GRADY 71644	AV	80	80.61	80.61
34	07-07-06	001-11396-000	CMR FARMS LLC	7929 RAWLS CIR,PINE BLUFF 71603	AM	80	82.93	82.93
34	07-07-06	001-11397-000	BITELY STEPHEN A ET AL	3417 DIANE RD,GOULD 71643	AV	82	95.18	95.18
34	07-07-06	001-11403-000	BITELY M H III	1816 DAYTON RD,GRADY 71644-8632	AI	254	261.37	261.37
34	01-07-07	001-11479-000	TRIPLE B FARMS PARTNERSHIP	1217 TAMO RIVER RD,GRADY 71644	AV	40	39.91	39.91
34	01-07-07	001-11480-000	TRIPLE B FARMS PARTNERSHIP	1217 TAMO RIVER RD,GRADY 71644	AM	59.81	63.59	63.59
34	01-07-07	001-11480-001	BITELY BRYAN KEITH & MELODY J	1400 TAMO RIVER RD,GRADY 71644	AI	0.94	1.18	1.18
34	01-07-07	001-11481-000	BITELY JEFF & TERESA	1217 TAMO RIVER RD,GRADY 71644	AI	1.79	1.89	1.89
34	01-07-07	001-11481-001	BITELY BEYRL & SONS TRUCKING INC	1217 TAMO RIVER RD,GRADY 71644	AI	12.16	12.89	12.89
34	01-07-07	001-11482-000	CHURCH	1516 TAMO RIVER RD,GRADY 71644	ER	1	1.32	1.32
34	01-07-07	001-11483-000	BLANKENSHIP WILLIAM P JR & RONALD D	1 REGENCY LN,PINE BLUFF 71603	AV	40	39.10	39.10
34	01-07-07	001-11484-000	ROE CHARLES M & ROBERT E	PO BOX 135,MOSCOW 71659-0135	AV	40	36.75	36.75
34	01-07-07	001-11485-000	ROE CHARLES M & ROBERT E	PO BOX 135,MOSCOW 71659-0135	AV	66	66.13	66.13
34	01-07-07	001-11485-001	ROE ROBERT E & CHARLES M	PO BOX 135,MOSCOW 71659-0135	AV	54	49.14	49.14
34	01-07-07	001-11486-000	ROGERS LESLIE J ET AL TRUSTEES	808 S ROSELAWN DR,WEST MEMPHIS 72301-2444	AV	40	38.26	38.26
34	01-07-07	001-11487-000	GRAVEYARD		EB	4	3.75	3.75
34	01-07-07	001-11488-000	ROGERS MARK ET AL	808 S ROSELAWN DR,WEST MEMPHIS 72301-2444	AV	30.46	28.29	28.29



MAP PAGE	SECTION TOWNSHIP RANGE	PARCEL NUMBER	OWNER NAME	* OWNER ADDRESS	*TYPE	ASSESSOR ACRE	GIS ACRE	LEVEED ACRE
34	01-07-07	001-11488-001	RADDLE STEVEN A	1114 TAMO RIVER RD,GRADY 71644	AI	5.54	5.77	5.77
34	01-07-07	001-11490-000	ROE CHARLES M & ROBERT E	PO BOX 135,MOSCOW 71659-0135	AV	18	17.71	17.71
34	01-07-07	001-11491-000	ROGERS JOE & LINDA TRUSTEES	PO BOX 1666,WEST MEMPHIS 72301-1666	AV	20	18.20	18.20
34	01-07-07	001-11492-000	GLOVER LAURA MAXINE BAILEY	1001 TAMO RIVER RD,GRADY 71644	AI	2	2.16	2.16
34	01-07-07	001-11493-000	MCGRAW ESTATE	808 S ROSELAWN DR,WEST MEMPHIS 72301-2444	AV	40	37.10	37.10
34	01-07-07	001-11494-000	TRIPLE B FARMS PARTNERSHIP	1217 TAMO RIVER RD,GRADY 71644	AV	120	119.64	119.64
34	01-07-07	001-11495-000	BLANKENSHIP WILLIAM JR & SHARON	PO BOX 25,MOSCOW 71659-0025	AV	38	38.29	38.29
34	01-07-07	001-11496-000	MCGRAW ESTATE	808 S ROSELAWN DR,WEST MEMPHIS 72301-2444	AV	2	2.00	2.00
34	01-07-07	001-11497-000	ARKANSAS STATE OF	STATE CAPITOL,LITTLE ROCK 72203	EG	0.25	0.31	0.31
34	01-07-07	001-11498-000	MCGRAW ESTATE	808 S ROSELAWN DR,WEST MEMPHIS 72301-2444	AV	4	4.19	4.19
34	02-07-07	001-11512-000	MCGRAW ESTATE	808 S ROSELAWN DR,WEST MEMPHIS 72301-2444	AV	40	40.57	40.57
34	02-07-07	106-00015-000	MITCHELL ANGELA	2305 DAYTON RD,GRADY 71644-8633	AV	1.46	1.48	1.48
34	02-07-07	106-00016-000	MITCHELL ANGELA	2305 DAYTON RD,GRADY 71644-8633	AV	6.18	5.95	5.95
34	02-07-07	106-00017-000	SIMPSON LERLEAN BERRY ET AL	2451 MIDTOWN AVE APT 518,ALEXANDRIA 22303	AV	12.36	12.14	12.14
34	02-07-07	106-00018-000	BLANKENSHIP WILLIAM P JR&SHARON	1 REGENCY LN,PINE BLUFF 71603	AV	13.5	12.90	12.90
34	02-07-07	106-00019-000	ROE ROBERT E & CHARLES M	PO BOX 135,MOSCOW 71659-0135	AV	6.5	6.08	6.08
34	11-07-07	001-11668-000	BLANKENSHIP WILLIAM P JR & WF	1 REGENCY LN,PINE BLUFF 71603	AV	158.7	155.55	155.55
34	11-07-07	001-11671-000	COLLINS CLIFF E SR & ALLICE M	PO BOX 125,MOSCOW 71659-0125	AV	1	0.98	0.98
34	11-07-07	001-11672-000	VENTRESS CHARLIE JR & WF	PO BOX 88,MOSCOW 71659-0088	AI	1	0.99	0.99
34	11-07-07	001-11673-000	VENTRESS CHARLIE JR ET AL	PO BOX 88,MOSCOW 71659-0088	AV	9	8.67	8.67
34	11-07-07	001-11673-001	VENTRESS CHARLIE SR & LILLIE	PO BOX 88,MOSCOW 71659-0088	AI	1	0.99	0.99
34	11-07-07	001-11674-000	MCGRAW ESTATE	808 S ROSELAWN DR,WEST MEMPHIS 72301-2444	AV	3.75	3.24	3.24
34	11-07-07	001-11675-000	COLLINS BENNIE R & WF	1001 E 42ND AVE,PINE BLUFF 71601	AV	3.12	3.21	3.21
34	11-07-07	001-11676-000	COLLINS BENNY	1001 E 42ND AVE,PINE BLUFF 71601	AV	2	2.03	2.03
34	11-07-07	001-11678-000	PRATT JETTY L JR & TIMOTHY L SR	915 PARKWAY DR,WHITE HALL 71602	AV	5.64	6.59	6.59
34	11-07-07	001-11679-000	MITCHELL ROSA	1001 E 42ND AVE,PINE BLUFF 71601	AI	4.987	4.18	4.18
34	11-07-07	001-11680-000	PARKS RODNEY E, ANTHONY T ET AL	9009 N 75TH APT 214,MILWAUKEE 53223	AM	0.229	0.30	0.30
34	11-07-07	001-11681-000	DAVIS LILLIE MAE & B CLYDE	708 W BITELY RD,GRADY 71644	AI	0.229	0.29	0.29
34	11-07-07	001-11682-000	PRATT JETTY L JR & TIMOTHY L SR	915 PARKWAY DR,WHITE HALL 71602	AI	6.59	6.44	6.44
34	11-07-07	001-11683-000	SILVA DAVID J	551 W GRANT AVE #11,OAKLAND 94612	AV	0.5	0.42	0.42
34	11-07-07	001-11684-000	WATTS CAROLYN	2008 RIDGWAY RD APT 28D,PINE BLUFF 71603	AI	0.5	0.41	0.41
34	11-07-07	001-11685-000	CRAWFORD E N	6805 SADDLEBACK DR,BAKERSFIELD 93309	AV	3.41	3.52	3.52
34	11-07-07	001-11686-000	PERKINS JOSEPHINE MILES	PO BOX 173,GRADY 71644-0173	AI	0.54	0.77	0.77
34	11-07-07	001-11687-000	CLYDE BERTHA & REDDIE MCFARLAND	814 TAMO RIVER RD,GRADY 71644	AV	0.25	0.22	0.22
34	11-07-07	001-11688-000	AILSWORTH JESSIE T	2418 SE JEFFERSON ST,TOPEKA 66605	AV	1.54	1.52	1.52
34	11-07-07	001-11689-000	MCELROY CLARENCE & REDDIE	PO BOX 193,GRADY 71659-0193	AI	0.46	0.51	0.51
34	11-07-07	001-11690-000	JONES LUCILLE ET AL	11334 209TH ST,QUEENS VILLAGE 11429-2212	AV	1	0.98	0.98
34	11-07-07	001-11690-001	JONES LUCILLE	113-34 209 ST,QUEENS VILLAGE 11429	AI	1	1.02	1.02
34	11-07-07	001-11690-002	ALLEN ADA	822 TAMO RIVER RD,GRADY 71644	AI	1	1.31	1.31
34	11-07-07	001-11696-000	BLANKENSHIP RONALD D & WF	11 SOUTHERN PINES DR,PINE BLUFF 71603-6239	AV	34.743	37.27	37.27
34	11-07-07	001-11697-000	SANDERS ARCHIE	2101 MONTICELLO CT,PINE BLUFF 71603	AM	4	3.80	3.80
34	11-07-07	001-11698-000	BLANKENSHIP RONALD D & WF	11 SOUTHERN PINES DR,PINE BLUFF 71603-6239	AV	22.33	22.18	22.18
34	11-07-07	001-11699-000	BLANKENSHIP WILLIAM P JR ET AL	1 REGENCY LN,PINE BLUFF 71603	AV	0.45	0.63	0.63
34	11-07-07	001-11699-001	PRIDGEON EUNICE (BD)	PO BOX 53,MOSCOW 71659-0053	AI	0.54	0.51	0.51
34	11-07-07	001-11699-002	SANDERS ARCHIE	1208 S BLAKE ST,PINE BLUFF 71603	AV	0.51	0.67	0.67
34	11-07-07	001-11699-003	SANDERS ARCHIE	1208 S BLAKE ST,PINE BLUFF 71603	AV	0.5	0.56	0.56
34	11-07-07	001-11700-000	BUFORD KEVIN & BRANDON	42 W LEMOYNE ,OAK PARK 60302	AI	0.69	0.71	0.71
34	11-07-07	001-11700-001	EDWARDS CLARENCE	PO BOX 15,MOSCOW 71659-0015	AI	0.31	0.23	0.23



MAP PAGE	SECTION TOWNSHIP RANGE	PARCEL NUMBER	OWNER NAME	* OWNER ADDRESS	*TYPE	ASSESSOR ACRE	GIS ACRE	LEVEED ACRE
34	11-07-07	001-11704-000	COLLINS CLIFF EDWARD & ALICE	PO BOX 125,MOSCOW 71659-0125	AI	0.23	0.28	0.28
34	11-07-07	001-11707-000	BANISTER MAXINE	9961 HIGHWAY 65 S,GRADY 71644	AI	1	1.08	1.08
34	11-07-07	001-11708-000	GRICE DEARTHUR & DORA	9965 HIGHWAY 65,GRADY 71644	AI	1	1.20	1.20
34	11-07-07	001-11709-000	GRICE ALICE MAE	PO BOX 30124,LITTLE ROCK 72260-0124	AI	1	1.02	1.02
34	12-07-07	001-11711-000	MCGRAW ESTATE	808 S ROSELAWN DR,WEST MEMPHIS 72301-2444	AV	40	36.86	36.86
34	12-07-07	001-11712-000	HOWARD CHARLIE & ELLEN	1200 W BITELY RD,GRADY 71644	AV	36.09	37.18	37.18
34	12-07-07	001-11713-000	COLLINS ROY JR & WF	1200 W BITELY RD,GRADY 71644	AI	3.91	4.01	4.01
34	12-07-07	001-11714-000	FUGATE DOROTHY FRANCES	830 PEREGRINE LN,NIPOMO 93444-9095	AV	40	39.52	39.52
34	12-07-07	001-11715-000	BITELY STEPHEN A ET AL	3417 DIANE RD,GOULD 71643	AV	40	39.29	39.29
34	12-07-07	001-11716-000	BLANKENSHIP WILLIAM JR & SHARON	PO BOX 25,MOSCOW 71659-0025	AV	40	38.82	38.82
34	12-07-07	001-11717-000	BLANKENSHIP WILLIAM P JR & WF	1 REGENCY LN,PINE BLUFF 71603	AI	40	38.16	38.16
34	12-07-07	001-11718-000	GRIFFIN LAND & TIMBER INC	PO BOX 1672,CROSSETT 71635-1672	AV	6.81	7.49	7.49
34	12-07-07	001-11718-001	HTFF REIT INC	1803 WOODFIELD DR STE B,SAVOY 61874-9505	AV	33.19	33.84	33.84
34	12-07-07	001-11720-000	FUGATE DOROTHY FRANCES	830 PEREGRINE LN,NIPOMO 93444-9095	AV	40	39.00	39.00
34	12-07-07	001-11721-000	BITELY JEFF	1217 TAMO RIVER RD,GRADY 71644	AI	4.86	5.24	5.24
34	12-07-07	001-11721-001	ROBERTSON BROTHERS FARMS INC	PO BOX 297,GRADY 71644-0297	AV	75.14	73.49	73.49
34	12-07-07	001-11723-000	BITELY CLARA O	1401 W BITELY RD,GRADY 71644	AI	10	9.26	9.26
34	12-07-07	001-11724-000	CARMAN BRUCE	718 CARMAN RD,GRADY 71644	AV	10	9.95	9.95
34	12-07-07	001-11725-000	CARMAN BRUCE	718 CARMAN RD,GRADY 71644	AI	10	9.89	9.89
34	12-07-07	001-11726-000	CARMAN CONNIE LYNN	708 CARMAN RD,GRADY 71644	AI	10	9.43	9.43
34	12-07-07	001-11727-000	BLANKENSHIP WILLIAM P JR & WF	1 REGENCY LN,PINE BLUFF 71603	AI	12.14	12.72	12.72
34	12-07-07	001-11727-001	BLANKENSHIP RONALD D & WF	11 SOUTHERN PINES DR,PINE BLUFF 71603-6239	AV	27.54	27.31	27.31
34	31-06-06	001-08077-000	KINDLING STAR BAPTIST CHURCH	2685 DUTCH RD,GRADY 71644	ER	1	0.96	0.96
34	31-06-06	001-08077-001	HTFF REIT INC	1803 WOODFIELD DR STE B,SAVOY 61874-9505	AM	144.68	142.77	115.30
34	31-06-06	001-08079-000	KINDLING STAR BAPTIST CHURCH	2685 DUTCH RD,GRADY 71644	AM	1.4	1.52	1.52
34	31-06-06	001-08080-000	BLANKENSHIP WILLIAM P JR & RONALD D	1 REGENCY LN,PINE BLUFF 71603	CG	1.52	1.42	1.42
34	31-06-06	001-08082-000	BLANKENSHIP WILLIAM P JR & RONALD D	1 REGENCY LN,PINE BLUFF 71603	AV	311.88	314.45	268.45
34	31-06-06	001-08085-000	HTFF REIT INC	1803 WOODFIELD DR STE B,SAVOY 61874-9505	AV	29	27.59	27.59
34	31-06-06	001-08087-000	KNOX NELSON FARMS LLC	17 INDEPENDENCE AVE,WHITE HALL 71602	AI	62	63.05	63.05
34	31-06-06	001-08088-000	HTFF REIT INC	1803 WOODFIELD DR STE B,SAVOY 61874-9505	AV	29	27.71	27.71
34	31-06-06	001-08089-000	HTFF REIT INC	1803 WOODFIELD DR STE B,SAVOY 61874-9505	AV	40	40.04	40.04
34	35-06-07	001-08351-000	BLANKENSHIP WILLIAM P JR & RONALD D	1 REGENCY LN,PINE BLUFF 71603	AV	239	239.90	85.89
34	35-06-07	106-00012-000	SCOTT BERTHA B	PO BOX 2822,DE SOTO 75123-2822	AV	25.81	25.57	25.57
34	35-06-07	106-00013-000	SIMPSON LERLEAN BERRY ET AL	PO BOX 2822,DE SOTO 75123-2822	AV	4.71	4.64	4.64
34	35-06-07	106-00013-001	ANDERSON JANICE BERRY	2451 MIDTOWN AVE APT 518,ALEXANDRIA 22303	AV	4.71	4.46	4.46
34	36-06-07	001-08364-000	BLANKENSHIP WILLIAM P JR & RONALD D	1 REGENCY LN,PINE BLUFF 71603	AV	560	556.32	329.92
34	36-06-07	001-08367-000	ROE CHARLES M & ROBERT E	PO BOX 135,MOSCOW 71659-0135	AV	40	38.70	38.70
34	36-06-07	001-08370-000	TRIPLE B FARMS PARTNERSHIP	1217 TAMO RIVER RD,GRADY 71644	AV	40	40.39	40.39
35	07-07-06	001-11404-000	R & R FARMS	11311 OBRIENT RD,GRADY 71644	AV	160	164.99	164.99
35	11-07-07	001-11701-000	CALLAWAY LINDA & CORNELIOUS	8720 MARGIE RD,PINE BLUFF 71603	AV	55	51.74	51.74
35	11-07-07	001-11702-000	B & B BROWN PARTNERSHIP	2947 HIGHWAY 425,PINE BLUFF 71601	AV	80.377	80.11	80.11
35	11-07-07	001-11702-001	TURNTINE WILLIS & WF	4502 W 28TH AVE ,PINE BLUFF 71603	AV	0.187	0.43	0.43
35	11-07-07	001-11703-000	COLLINS CLIFF E & ALICE M	PO BOX 125,MOSCOW 71659	AI	1.63	1.59	1.59
35	11-07-07	001-11703-001	COLLINS CLIFF E & ALICE M	PO BOX 125,MOSCOW 71659	AV	58.24	57.38	57.38
35	11-07-07	001-11706-000	GRICE RONNIE ET AL	9965 HIGHWAY 65 S,GRADY 71644	AV	43	41.93	41.93
35	12-07-07	001-11722-000	HTFF REIT INC	1803 WOODFIELD DR STE B,SAVOY 61874-9505	AV	80	79.07	79.07
35	12-07-07	001-11728-000	GRIFFIN LAND & TIMBER INC	PO BOX 1672,CROSSETT 71635-1672	AV	9	9.47	9.47
35	12-07-07	001-11728-001	HTFF REIT INC	1803 WOODFIELD DR STE B,SAVOY 61874-9505	AV	71	68.38	68.38



MAP PAGE	SECTION TOWNSHIP RANGE	PARCEL NUMBER	OWNER NAME	* OWNER ADDRESS	*TYPE	ASSESSOR ACRE	GIS ACRE	LEVEED ACRE
35	13-07-07	001-11729-000	WELLS I J K SR ET AL	12 WINDERMERE PL,ST LOUIS 63112	AI	20	19.90	19.90
35	13-07-07	001-11730-000	HTFF REIT INC	1803 WOODFIELD DR STE B,SAVOY 61874-9505	AV	200	198.27	198.27
35	13-07-07	001-11731-000	WELLS I J K SR ET AL	12 WINDERMERE PL,ST LOUIS 63112	AV	40	40.28	40.28
35	13-07-07	001-11735-000	DAVIS VANNETT C ET AL	6805 SADDLEBACK DR,BAKERSFIELD 93309	AV	19.1	20.06	20.06
35	13-07-07	001-11736-000	BITELY STANLEY & IMOGENE TRUSTEE	PO BOX 7009,PINE BLUFF 71611-9988	AV	0.9	1.01	1.01
35	13-07-07	001-11737-000	YOUNG W S	1713 DEBSWOOD DR,BRYANT 72022	AV	36	36.40	36.40
35	13-07-07	001-11738-000	BITELY K W ET AL - GIN	1816 DAYTON RD,GRADY 71644	CG	2	1.77	1.77
35	13-07-07	001-11739-000	BITELY STANLEY & IMOGENE TRUSTEE	PO BOX 7009,PINE BLUFF 71611-9988	AV	1	1.12	1.12
35	13-07-07	001-11740-000	HANKINS VELMA Y	1713 DEBSWOOD DR,BRYANT 72022	AV	1	1.12	1.12
35	13-07-07	001-11741-000	SCHARDL AMYSUE ET TRUSTEES	8008 FERNDALE ,LITTLE ROCK 72223	AV	71.86	67.84	67.84
35	13-07-07	001-11742-000	YOUNG W S EST	1713 DEBSWOOD DR,BRYANT 72022	AV	0.5	0.58	0.58
35	13-07-07	001-11743-000	BARCLAY BECKY L	1952 FRISCO HILLS RD,KISSEE MILLS 65680	AI	0.6	1.06	1.06
35	13-07-07	001-11744-000	GIBBENS INVESTMENTS LLC	163 PEBBLE BEACH DR,LITTLE ROCK 72212	CI	1.1	1.31	1.31
35	13-07-07	001-11745-000	WILLIAMS CORNELL	1836 S CEDAR ST,PINE BLUFF 71603	AI	2.22	2.04	2.04
35	13-07-07	001-11746-000	MCMILLER ELVEST JR	PO BOX 38,MOSCOW 71659-0038	AV	0.46	0.60	0.60
35	13-07-07	001-11748-000	SCHARDL AMYSUE ET TRUSTEES	8008 FERNDALE ,LITTLE ROCK 72223	AV	1.213	1.28	1.28
35	13-07-07	001-11749-000	CLEMMONS PALMER S JR & SVETLANA	212 CLIFFWOOD LOOP,HOT SPRINGS 71913	AV	0.2	1.17	1.17
35	13-07-07	001-11749-001	ALLEN CLEVELAND & WF	400 CLEMMONS RD,GRADY 71644	AV	1	1.03	1.03
35	13-07-07	001-11749-002	ALLEN BARBARA R	300 CLEMMONS RD,GRADY 71644	AI	1	1.27	1.27
35	13-07-07	001-11749-003	KELLEY CHARLES E SR & JULIE A	310 CLEMMONS RD,GRADY 71644	AI	9.8	9.68	9.68
35	13-07-07	001-11750-000	MCMILLER ELVEST JR	PO BOX 38,MOSCOW 71659-0038	CG	2	2.69	2.69
35	13-07-07	001-11751-000	LADD WATER USERS ASSN INC	705 HIGHWAY 425,PINE BLUFF 71601	EC	0.932	1.46	1.46
35	13-07-07	001-11752-000	NIXON FAMILY PARTNERSHIP LLP	1410 HILLCREST DR,JONESBORO 72401	AV	204.7	207.14	207.14
35	13-07-07	001-11752-002	ROBINSON BOBBY J	PO BOX 38,MOSCOW 71659-0038	AI	1.908	1.56	1.56
35	14-07-07	001-11754-000	HTFF REIT INC	1803 WOODFIELD DR STE B,SAVOY 61874-9505	AV	1	1.16	1.16
35	14-07-07	001-11755-000	SCHARDL AMYSUE ET TRUSTEES	8008 FERNDALE ,LITTLE ROCK 72223	AV	136.503	136.76	136.76
35	14-07-07	001-11756-000	BITELY STANLEY & IMOGENE TRUSTEE	PO BOX 7009,PINE BLUFF 71611-9988	AI	1	1.05	1.05
35	14-07-07	001-11757-000	BITELY M H JR ET AL - GIN	1816 DAYTON RD,GRADY 71644	AM	1.46	1.49	1.49
35	14-07-07	001-11758-000	HIGHWAY & R R		EG	0	25.22	25.22
35	14-07-07	001-11759-000	B & B BROWN PARTNERSHIP	2947 HIGHWAY 425,PINE BLUFF 71601	AV	160	160.13	160.13
35	14-07-07	001-11760-000	CLEMMONS EARL H III & NEIL S TRUSTEES ET AL	PO BOX 21470,LITTLE ROCK 72221-1470	AV	80	80.96	80.96
35	14-07-07	001-11761-000	CLEMMONS EARL H III & NEIL S TRUSTEES ET AL	PO BOX 21470,LITTLE ROCK 72221-1470	AV	157.4	158.18	158.18
35	14-07-07	001-11762-000	SCHARDL AMYSUE ET TRUSTEES	8008 FERNDALE ,LITTLE ROCK 72223	AV	66.269	68.77	68.77
35	14-07-07	001-11763-000	CLEMMONS EARL H III & NEIL S TRUSTEES ET AL	PO BOX 21470,LITTLE ROCK 72221-1470	AV	9.5	6.51	6.51
35	14-07-07	001-11764-000	SCHARDL AMYSUE ET TRUSTEES	8008 FERNDALE ,LITTLE ROCK 72223	AV	1.24	1.23	1.23
35	18-07-06	001-11405-000	R & R FARMS	11311 OBRIENT RD ,GRADY 71644	AI	71.5	71.21	71.21
35	18-07-06	001-11406-000	R & R FARMS	11311 OBRIENT RD ,GRADY 71644	AV	38	23.48	23.48
35	18-07-06	001-11406-002	RAMBIN H GLENN & HOLLY H	11311 OBRIENT RD,GRADY 71644	AI	2	2.05	2.05
35	18-07-06	001-11407-000	DALTON FARMS A PARTNERSHIP	10906 HIGHWAY 65 S,GRADY 71644	AV	40	40.08	40.08
35	18-07-06	001-11408-000	WOOD H R & SON INC	PO BOX 207,GRADY 71644-0207	AV	8.5	24.13	24.13
35	18-07-06	001-11409-000	MCPHERSON JAMES NORMAN	PO BOX 143,GRADY 71644	AV	80	89.62	89.62
35	18-07-06	001-11410-000	HTFF REIT INC	1803 WOODFIELD DR STE B,SAVOY 61874-9505	AV	46.66	55.64	55.64
35	18-07-06	001-11412-000	DALTON FARMS A PARTNERSHIP	10906 HIGHWAY 65 S,GRADY 71644	AV	10	10.48	10.48
35	18-07-06	001-11413-000	NEWTON SONDR	425 NEWTON RD,GRADY 71644	AV	10	10.09	10.09
35	18-07-06	001-11414-000	HOWARD SARAH	1316 W 2ND AVE,PINE BLUFF 71601	AV	6.66	6.54	6.54
35	18-07-06	001-11415-000	NEWTON SONDR	425 NEWTON RD,GRADY 71644	AI	6.67	6.72	6.72
35	18-07-06	001-11417-000	ALEXANDER J & V FAMILY LTD	602 E PECAN DR,TOMBALL 77375	AV	80	81.30	81.30
35	18-07-06	001-11419-000	WELLS I J K SR ET AL	12 WINDERMERE PL,ST LOUIS 63112	AV	40	47.90	47.90



MAP PAGE	SECTION TOWNSHIP RANGE	PARCEL NUMBER	OWNER NAME	* OWNER ADDRESS	*TYPE	ASSESSOR ACRE	GIS ACRE	LEVEED ACRE
35	18-07-06	001-11420-000	COLLINS BENNY & WF	1001 E 42ND AVE,PINE BLUFF 71601	AV	9.86	10.04	10.04
35	18-07-06	001-11420-001	COLLINS BENNIE	1001 E 42ND AVE,PINE BLUFF 71601	AV	5	5.13	5.13
35	18-07-06	001-11420-002	COLLINS CORNELIUS	PO BOX 1573,PINE BLUFF 71613-1573	AV	5	5.10	5.10
35	18-07-06	001-11422-000	ANDERSON OLETHA	7143 S CLAREMONT AVE ,CHICAGO 60636	AV	11.92	12.54	12.54
35	18-07-06	001-11423-000	ANDERSON OLETHA	7143 S CLAREMONT AVE ,CHICAGO 60636	AV	15.89	14.67	14.67
35	18-07-06	001-11425-000	BITELY M H III	1816 DAYTON RD,GRADY 71644-8632	AV	60	59.76	59.76
35	18-07-06	001-11426-000	WELLS I J K SR ET AL	12 WINDERMERE PL,ST LOUIS 63112	AV	60	61.23	61.23
35	18-07-06	001-11427-000	ALEXANDER J & V FAMILY LTD	602 E PECAN DR,TOMBALL 77375	AV	40	40.08	40.08
35	19-07-06	001-11429-000	WOOD H R & SON INC	PO BOX 207,GRADY 71644-0207	AV	41	29.43	29.43
35	19-07-06	001-11430-000	ALEXANDER J & V FAMILY LTD	602 E PECAN DR,TOMBALL 77375	AV	199.19	197.50	197.50
35	19-07-06	001-11431-000	MITCHELL ANGELA	2305 DAYTON RD,GRADY 71644-8633	AV	11.157	13.00	13.00
35	19-07-06	001-11432-000	HOWARD WILLIAM M ET AL	10124 PRINCETON PIKE,PINE BLUFF 71602	AV	3	3.13	3.13
35	19-07-06	001-11432-001	HOWARD GEORGE JR & WF	1316 W 2ND AVE,PINE BLUFF 71601	AV	3	2.55	2.55
35	19-07-06	001-11432-002	HOWARD MCCLORA	301 S PERSIMMON ST,PINE BLUFF 71602	AV	3	2.97	2.97
35	19-07-06	001-11432-003	HOWARD WILLIE ET AL	2207 RICHMOND DR,PINE BLUFF 71603	AV	3	3.30	3.30
35	19-07-06	001-11433-000	HOWARD GEORGE JR & WF	1316 W 2ND AVE,PINE BLUFF 71601	AV	12	11.99	11.99
35	19-07-06	001-11436-000	DALTON HELEN L (LE)	3522 S MAIN ST,PINE BLUFF 71601	AV	8	7.98	7.98
35	19-07-06	001-11437-000	DALTON FARMS A PARTNERSHIP	10906 HIGHWAY 65 S,GRADY 71644	AV	44.42	39.14	39.14
35	19-07-06	001-11438-000	MCDONALD JOE ET AL	2309 DIANNE DR,PINE BLUFF 71602	AV	0.84	0.08	0.08
35	19-07-06	001-11439-000	HENDERSON IRENE	10906 HIGHWAY 65 S,GRADY 71644	AV	19.005	14.50	14.50
35	19-07-06	001-11439-001	HENDERSON IRENE T	10906 HIGHWAY 65,GRADY 71644-7627	AV	3.01	3.00	3.00
35	19-07-06	001-11440-000	ROBERTSON FAMILY FARMS LLC	PO BOX 297,GRADY 71644-0297	AV	140.19	146.16	146.16
35	19-07-06	001-11441-000	HOWARD GEORGE JR & WF	1316 W 2ND AVE,PINE BLUFF 71601	AV	12	12.83	12.83
35	19-07-06	001-11442-000	HOWARD GEORGE JR & WF	1316 W 2ND AVE,PINE BLUFF 71601	AV	12	12.12	12.12
35	19-07-06	001-11443-000	EIFLING LUCILLE B TRUSTEE	345 NORTH RIDGE RD,LITTLE ROCK 72207	AV	45.336	40.95	40.95
35	19-07-06	001-11444-000	WILEY JAMES	313 W JONES ST,DUMAS 71639	AV	5	5.20	5.20
35	19-07-06	001-11445-000	KEARNEY JOSEPH	1910 W 78TH PL,LOS ANGELES 90047	AV	18.737	13.84	13.84
35	19-07-06	001-11446-000	BITELY M H III	1816 DAYTON RD,GRADY 71644-8632	AV	3.16	3.60	3.60
35	19-07-06	001-11447-000	ROBERTSON FAMILY FARMS LLC	PO BOX 297,GRADY 71644-0297	AV	24.59	27.26	27.26
35	19-07-06	001-11448-000	ROBERTSON FAMILY FARMS LLC	PO BOX 297,GRADY 71644-0297	AV	4.32	5.00	5.00
35	19-07-06	001-11449-000	HOWARD GEORGE JR & WF	1316 W 2ND AVE,PINE BLUFF 71601	AV	12.385	8.71	8.71
35	19-07-06	001-11450-000	HOWARD SARAH	1316 W 2ND AVE,PINE BLUFF 71601	AV	19.35	16.63	16.63
35	19-07-06	001-11451-000	R & R FARMS	11311 OBRIENT RD ,GRADY 71644	AV	5.3	6.22	6.22
35	19-07-06	001-11452-000	MISSOURI PACIFIC RR CO	1700 FARNAM ST 10TH FLOOR S,OMAHA 68102-2010	PS	0	0.89	0.89
35	23-07-07	001-11858-000	CLEMMONS EARL H III & NEIL S SUCCESSOR TRUSTEES	PO BOX 21470,LITTLE ROCK 72221-1470	AV	120	122.24	122.24
35	23-07-07	001-11860-000	CLEMMONS EARL H III & NEIL S TRUSTEES ET AL	PO BOX 21470,LITTLE ROCK 72221-1470	AV	160	159.73	159.73
35	23-07-07	001-11863-000	CLEMMONS DORIS L & PALMER S JR	212 CLIFFWOOD LOOP,HOT SPRINGS 71913	AV	40	40.74	40.74
35	23-07-07	001-11865-000	CLEMMONS PALMER S JR ET AL	212 CLIFFWOOD LOOP,HOT SPRINGS 71913	AI	120	117.02	117.02
35	23-07-07	001-11866-000	MCCOLLOUGH DORIS LEE ET AL	212 CLIFFWOOD LOOP,HOT SPRINGS 71913	AM	40	43.25	43.25
35	23-07-07	001-11867-000	CLEMMONS PALMER S JR ET AL	212 CLIFFWOOD LOOP,HOT SPRINGS 71913	AV	160	159.72	159.72
35	24-07-07	001-11870-000	LOVETTE ANNIE MAE	7202 RAYHAN RD ,PINE BLUFF 71603	AV	35.37	34.57	34.57
35	24-07-07	001-11870-001	MCDONALD DELLA	7202 RAYHAN RD ,PINE BLUFF 71603	AV	1.13	1.08	1.08
35	24-07-07	001-11871-000	PUCKETT LINDA	PO BOX 63,MOSCOW 71659-0063	AI	0.68	0.94	0.94
35	24-07-07	001-11872-000	PUCKETT LAMAR & LINDA	PO BOX 63,MOSCOW 71659-0063	AV	0.92	1.09	1.09
35	24-07-07	001-11873-000	MCDONALD DELLA	7202 RAYHAN RD ,PINE BLUFF 71603	AI	0.897	1.08	1.08
35	24-07-07	001-11874-000	NIXON FAMILY PARTNERSHIP LLP	1410 HILLCREST DR,JONESBORO 72401	AV	70.8	70.97	70.97
35	24-07-07	001-11875-000	HENRY MILDRED M DALTON ET AL	10421 EL CENTRO RD,OAK HILLS 92345-0623	AV	1	0.44	0.44
35	24-07-07	001-11876-000	ROGERS DONALD	3358 BLAIR RD,STAR CITY 71667	AV	0.49	0.88	0.88



MAP PAGE	SECTION TOWNSHIP RANGE	PARCEL NUMBER	OWNER NAME	* OWNER ADDRESS	*TYPE	ASSESSOR ACRE	GIS ACRE	LEVEED ACRE
35	24-07-07	001-11876-001	MCDONALD ASA JOE	9400 JIMBERT DR,PINE BLUFF 71603	AV	2.89	3.23	3.23
35	24-07-07	001-11876-002	MCDONALD DELLA	7202 RAYHAN RD ,PINE BLUFF 71603	AV	0.132	0.25	0.25
35	24-07-07	001-11877-000	LINWOOD SCHOOL	PO BOX 7678,PINE BLUFF 71611-7678	ES	0.5	8.88	8.88
35	24-07-07	001-11879-000	DALTON FARMS A PARTNERSHIP	10906 HIGHWAY 65 S,GRADY 71644	AV	16	13.90	13.90
35	24-07-07	001-11880-000	CHURCH	PO BOX 141,MOSCOW 71659-0141	ER	5.92	0.83	0.83
35	24-07-07	001-11881-000	HIGHWAY & R R		EG	0	13.27	13.27
35	24-07-07	001-11882-000	NIXON FAMILY PARTNERSHIP LLP	1410 HILLCREST DR,JONESBORO 72401	AV	73.5	73.61	73.61
35	24-07-07	001-11883-000	CLEMMONS EARL H III & NEIL S TRUSTEES ET AL	PO BOX 21470,LITTLE ROCK 72221-1470	AI	80	79.29	79.29
35	24-07-07	001-11884-000	LOVE FARMS INC	10310 EPPING LN,DALLAS 75229-6306	AI	80	78.83	78.83
35	24-07-07	001-11885-000	LOVE FARMS INC	10310 EPPING LN,DALLAS 75229-6306	AV	80	78.60	78.60
35	24-07-07	001-11886-000	DALTON FARMS A PARTNERSHIP	10906 HIGHWAY 65 S,GRADY 71644	AV	80	79.43	79.43
35	24-07-07	001-11887-000	LOVE FARMS INC	10310 EPPING LN,DALLAS 75229-6306	AV	80	79.28	79.28
35	24-07-07	234-00001-000	DALTON FARMS A PARTNERSHIP	10906 HIGHWAY 65 S,GRADY 71644	AV	10	9.98	9.98
35	24-07-07	234-00002-000	HENDERSON MILTON C	10906 HIGHWAY 65 S,GRADY 71644	RV	0	0.42	0.42
35	24-07-07	234-00004-000	HENDERSON MILTON CARL & WF	10906 HIGHWAY 65 S,GRADY 71644	RI	0	0.45	0.45
35	24-07-07	234-00011-000	DALTON HELEN L (LE)	3522 S MAIN ST,PINE BLUFF 71601	AV	0.556	0.56	0.56
35	24-07-07	234-00012-000	ANDERSON OLETHA	7143 S CLAREMONT AVE ,CHICAGO 60636	RV	0	0.37	0.37
35	30-07-06	001-11453-000	ARK STATE HWY COMM	PO BOX 2261,LITTLE ROCK 72203-2261	EG	0.1	0.71	0.71
35	30-07-06	001-11454-000	R & R FARMS	11311 OBRIENT RD ,GRADY 71644	AV	28.35	26.98	26.98
35	30-07-06	001-11455-000	ROBERTSON FAMILY FARMS LLC	PO BOX 297,GRADY 71644-0297	AV	11.55	14.49	14.49
35	30-07-06	001-11456-000	ROBERTSON FAMILY FARMS LLC	PO BOX 297,GRADY 71644-0297	AV	40	39.71	39.71
36	30-07-06	001-11457-000	JACKSON CAROL A	1290 SMITHSON TRL,EADES 38028	AV	60	63.10	63.10
36	30-07-06	001-11458-000	LADD FREDDIE LEE ET AL	1906 E 9TH AVE,PINE BLUFF 71601	AV	20	18.88	18.88
36	30-07-06	001-11459-000	ROBERTSON FAMILY FARMS LLC	PO BOX 297,GRADY 71644-0297	AV	177.2	172.36	172.36
36	30-07-06	001-11460-000	GULMEZ PATRICIA C PREWITT	3616 SOUTHLAND DR,COLUMBIA 65201	AV	40	38.65	38.65
36	30-07-06	001-11461-000	ROBERTSON FAMILY FARMS LLC	PO BOX 297,GRADY 71644-0297	AV	43	39.92	39.92
36	30-07-06	001-11462-000	GULMEZ PATRICIA C PREWITT	3616 SOUTHLAND DR,COLUMBIA 65201	AV	4.77	8.70	8.70
36	30-07-06	001-11463-000	GULMEZ PATRICIA C PREWITT	3616 SOUTHLAND DR,COLUMBIA 65201	AI	87.71	86.00	86.00
36	30-07-06	001-11464-000	R & R FARMS	11311 OBRIENT RD ,GRADY 71644	AV	80	79.71	79.71
36	30-07-06	001-11465-000	GULMEZ PATRICIA C PREWITT	3616 SOUTHLAND DR,COLUMBIA 65201	AV	80	80.87	80.87
36	31-07-06	001-11466-000	GULMEZ PATRICIA C PREWITT	3616 SOUTHLAND DR,COLUMBIA 65201	AV	40	39.97	39.97
36	31-07-06	001-11467-000	R & R FARMS	11311 OBRIENT RD ,GRADY 71644	AV	40	40.05	40.05
36	31-07-06	001-11468-000	R & R FARMS	11311 OBRIENT RD ,GRADY 71644	AV	40	39.68	39.68
36	31-07-06	001-11469-000	R & R FARMS	11311 OBRIENT RD ,GRADY 71644	AV	40	40.24	40.24
36	31-07-06	001-11470-000	R & R FARMS	11311 O'BRIENT RD,GRADY 71644	AV	160	160.29	160.29
36	31-07-06	001-11471-000	WOOD H R & SON INC	PO BOX 207,GRADY 71644-0207	AV	89.65	103.44	103.44
36	31-07-06	001-11471-001	JAGRACE FARM LLC	111 DEERFIELD,STAR CITY 71667	AV	88.36	87.09	87.09
36	31-07-06	001-11474-000	IAI USA FUND II LLC	2004 FOX DRIVE, STE L,CHAMPAIGN 61820	AV	115	113.79	113.79
36	31-07-06	001-11475-000	R & R FARMS	11311 OBRIENT RD ,GRADY 71644	AV	5	4.59	4.59
36	31-07-06	001-11475-001	R & R FARMS	11311 OBRIENT RD ,GRADY 71644	AV	30	30.81	30.81
36	31-07-06	001-11476-000	R & R FARMS	11311 OBRIENT RD ,GRADY 71644	AV	10	9.27	9.27
37	08-07-07	001-11568-000	BONDS KENNY M JR & BRYAN A	PO BOX 500,MOSCOW 71659-0500	AV	40	41.60	41.60
37	08-07-07	001-11575-000	CONLEY BARBARA ET AL	32 E MYERS AVE,FRESNO 93706	AI	20	19.08	19.08
37	08-07-07	001-11576-000	CONLEY WILLIE ET AL	6612 VERBENA DR,LITTLE ROCK 72209	AV	15.5	15.89	15.89
37	08-07-07	001-11576-001	WHITE RALPH	712 S KENTUCKY ST,PINE BLUFF 71601	AV	2.5	2.70	2.70
37	08-07-07	001-11577-000	BROOKS WARDELL (BD) ET AL	1616 TAS RD,PINE BLUFF 71601	AI	2	2.18	2.18
37	08-07-07	001-11580-000	RILEY PARNELL ET AL	5023 HALIFAX DR,LITTLE ROCK 72209	AI	4.75	5.00	5.00
37	08-07-07	001-11581-000	HOLLOWAY FRANK (LE)	310 STEVE DR,PINE BLUFF 71603	AV	32	32.39	32.39



MAP PAGE	SECTION TOWNSHIP RANGE	PARCEL NUMBER	OWNER NAME	* OWNER ADDRESS	*TYPE	ASSESSOR ACRE	GIS ACRE	LEVEED ACRE
37	08-07-07	001-11582-000	PLEASANT TAZ	8920 WINSTON RD,PINE BLUFF 71601	AV	3.25	3.22	3.22
37	09-07-07	001-11583-000	BONDS KENNY M JR & BRYAN A	PO BOX 500,MOSCOW 71659-0500	AV	174	173.08	173.08
37	09-07-07	001-11590-000	BONDS KENNY M JR & BRYAN A	PO BOX 500,MOSCOW 71659-0500	AV	40	41.31	41.31
37	09-07-07	001-11591-000	DOUGLAS FRANK	PO BOX 165073,LITTLE ROCK 72216-5073	AI	40	40.75	40.75
37	09-07-07	001-11592-000	DOUGLAS FRANK	PO BOX 165073,LITTLE ROCK 72216-5073	AV	35	35.75	35.75
37	09-07-07	001-11593-000	DOUGLAS FRANK	PO BOX 165073,LITTLE ROCK 72216-5073	AV	40	39.75	39.75
37	09-07-07	001-11594-000	DOUGLAS FRANK	PO BOX 165073,LITTLE ROCK 72216-5073	AV	5	5.05	5.05
37	09-07-07	001-11595-000	HOLLOWAY FRANK (LE)	310 STEVE DR,PINE BLUFF 71603	AV	38	37.52	37.52
37	09-07-07	001-11596-000	DOUGLAS FRANK	PO BOX 165073,LITTLE ROCK 72216-5073	AV	40	43.91	43.91
37	09-07-07	001-11597-000	CHURCH		ER	2	2.02	2.02
37	09-07-07	001-11598-000	GRICE ALICE	PO BOX 30124,LITTLE ROCK 72260-0124	AV	1	1.01	1.01
37	09-07-07	001-11599-000	JOHNSON ARAY & MARY	4805 TOMAHAWK ST ,PINE BLUFF 71603	AI	1	1.15	1.15
37	09-07-07	001-11600-000	JONES DAVID O ET AL	1606 PINEBERGEN RD,PINE BLUFF 71603	AV	18.5	21.73	21.73
37	09-07-07	001-11600-001	DEDMON ICEPHINE	5614 GLEN OAK DR,LITTLE ROCK 72209	AI	2	2.13	2.13
37	09-07-07	001-11603-000	A M E CHURCH		ER	1	0.98	0.98
37	09-07-07	001-11604-000	JOAN'S FARM LIMITED PARTNERSHIP	30 LOYOLA DR,HOT SPRINGS VILLAGE 71909	AV	40	40.24	40.24
37	09-07-07	001-11605-000	JOAN'S FARM LIMITED PARTNERSHIP	30 LOYOLA DR,HOT SPRINGS VILLAGE 71909	AV	40	41.47	41.47
37	10-07-07	001-11648-000	BROWN BYRON D & WF	2947 HIGHWAY 425,PINE BLUFF 71601	AV	60.6	66.04	66.04
37	10-07-07	001-11658-000	BRYANT FAMILY FARMS LLC	701 ABERNATHY RD,PINE BLUFF 71601	AV	153.45	157.12	157.12
37	10-07-07	001-11659-000	HOLLOWAY FRANK (LE)	310 STEVE DR,PINE BLUFF 71603	AM	15.07	17.71	17.71
37	10-07-07	001-11660-000	CEMETERY		EB	0.1	0.05	0.05
37	10-07-07	001-11661-000	JOINER VIRGINIA W	5538 LINCREST LN,HOUSTON 77056	AV	68	69.38	69.38
37	10-07-07	001-11662-000	JOINER VIRGINIA W	5538 LINCREST LN,HOUSTON 77056	AV	5.75	6.16	6.16
37	10-07-07	001-11663-000	BRYANT FAMILY FARMS LLC	701 ABERNATHY RD,PINE BLUFF 71601	AV	10	9.95	9.95
37	10-07-07	001-11664-000	B & B BROWN PARTNERSHIP	2947 HIGHWAY 425,PINE BLUFF 71601	AV	20	20.92	20.92
37	10-07-07	001-11665-000	BROWN BYRON DAVID & WF	2947 HIGHWAY 425,PINE BLUFF 71601	AV	20	21.63	21.63
37	10-07-07	001-11666-000	B & B BROWN PARTNERSHIP	2947 HIGHWAY 425,PINE BLUFF 71601	AV	40	40.88	40.88
37	15-07-07	001-11766-000	JOINER VIRGINIA W	5538 LINCREST LN,HOUSTON 77056	AV	26.66	26.20	26.20
37	15-07-07	001-11767-000	JOINER VIRGINIA W	5538 LINCREST LN,HOUSTON 77056	AV	133.34	138.84	138.84
37	15-07-07	001-11768-000	JOINER VIRGINIA W	5538 LINCREST LN,HOUSTON 77056	AV	160	162.76	162.76
37	15-07-07	001-11769-000	CLEMMONS EARL H III & NEIL S TRUSTEES ET AL	PO BOX 21470,LITTLE ROCK 72221-1470	AV	320	334.10	334.10
37	16-07-07	001-11770-000	JOAN'S FARM LIMITED PARTNERSHIP	30 LOYOLA DR,HOT SPRINGS VILLAGE 71909	AM	419.27	423.24	423.24
37	16-07-07	001-11770-001	OLLAR CLIFTON RYAN TRUSTEE & TERRY W	2615 VICTORY LN,WHITE HALL 71602	AV	18.73	18.88	18.88
37	16-07-07	001-11771-000	CHURCH		ER	2	2.46	2.46
37	16-07-07	001-11772-000	OLLAR CLIFTON RYAN TRUSTEE & TERRY W	2615 VICTORY LN,WHITE HALL 71602	AV	183.88	182.64	182.64
37	16-07-07	001-11775-001	JOAN'S FARM LIMITED PARTNERSHIP	30 LOYOLA DR,HOT SPRINGS VILLAGE 71909	AV	16.12	16.17	16.17
37	17-07-07	001-11776-000	JOAN'S FARM LIMITED PARTNERSHIP	30 LOYOLA DR,HOT SPRINGS VILLAGE 71909	AV	40	40.94	40.94
37	17-07-07	001-11779-000	DIAL THOMAS DANIEL TRUSTEE	200 WYATT RD,PINE BLUFF 71601	AV	40	40.09	40.09
37	17-07-07	001-11791-000	OLLAR CLIFTON RYAN TRUSTEE & TERRY W	2615 VICTORY LN,WHITE HALL 71602	AV	40	41.33	41.33
37	20-07-07	001-11812-000	BLANKENSHIP RONALD D & WF	11 SOUTHERN PINES DR,PINE BLUFF 71603-6239	AV	103.5	105.00	105.00
37	20-07-07	001-11823-000	GRASSY LAKE FARM INC	PO BOX 509,GRADY 71644-0509	AV	56.5	58.05	58.05
37	21-07-07	001-11825-000	BLANKENSHIP WILLIAM P JR & WF	1 REGENCY LN,PINE BLUFF 71603	AV	40	40.63	40.63
37	21-07-07	001-11826-000	JOAN'S FARM LIMITED PARTNERSHIP	30 LOYOLA DR,HOT SPRINGS VILLAGE 71909	AV	35	35.82	35.82
37	21-07-07	001-11827-000	AILSWORTH W C & WF	8744 TOWNSEND RD,PINE BLUFF 71601	AV	4.5	4.95	4.95
37	21-07-07	001-11828-000	AILSWORTH W C & BERTHA L	8744 TOWNSEND RD,PINE BLUFF 71601	AI	0.5	0.44	0.44
37	21-07-07	001-11829-000	BONDS KENNY M JR & BRYAN A	PO BOX 500,MOSCOW 71659-0500	AV	40	40.53	40.53
37	21-07-07	001-11830-000	JOAN'S FARM LIMITED PARTNERSHIP	30 LOYOLA DR,HOT SPRINGS VILLAGE 71909	AV	40	40.86	40.86
37	21-07-07	001-11831-000	MADDUX RICHARD S ET AL TRUSTEES	20681 N 56TH AVE,GLENDALE 85608	AV	106.67	105.40	105.40



MAP PAGE	SECTION TOWNSHIP RANGE	PARCEL NUMBER	OWNER NAME	* OWNER ADDRESS	*TYPE	ASSESSOR ACRE	GIS ACRE	LEVEED ACRE
37	21-07-07	001-11832-000	OLLAR CLIFTON RYAN TRUSTEE & TERRY W	2615 VICTORY LN,WHITE HALL 71602	AV	53.33	55.72	55.72
37	21-07-07	001-11833-000	BONDS KENNY M JR & BRYAN A	PO BOX 500,MOSCOW 71659-0500	AV	160	159.80	159.80
37	21-07-07	001-11834-000	BONDS KENNY M JR & BRYAN A	PO BOX 500,MOSCOW 71659-0500	AV	80	78.45	78.45
37	21-07-07	001-11835-000	GRASSY LAKE FARM INC	PO BOX 509,GRADY 71644-0509	AM	79.5	80.80	80.80
37	22-07-07	001-11836-000	SCHOOL		ES	0.5	0.56	0.56
37	22-07-07	001-11837-000	CLEMMONS DORIS LEE ET AL	212 CLIFFWOOD LOOP,HOT SPRINGS 71913	AV	40	41.43	41.43
37	22-07-07	001-11838-000	FARM INVEST 1 LP	3327 HWY 65 & 82 S,LAKE VILLAGE 71653	AV	307.13	319.94	319.94
37	22-07-07	001-11845-000	FAIR ROY LEE	304 W BITELY RD,GRADY 71644	AV	18	19.12	19.12
37	22-07-07	001-11846-000	WYATT JIMMY H (BD)	504 SPRINGHILL DR,PINE BLUFF 71601	AV	30	28.93	28.93
37	22-07-07	001-11848-000	JOAN'S FARM LIMITED PARTNERSHIP	30 LOYOLA DR,HOT SPRINGS VILLAGE 71909	AV	40	39.68	39.68
37	22-07-07	001-11849-000	BONDS KENNY M JR & BRYAN A	PO BOX 500,MOSCOW 71659-0500	AV	200	203.51	203.51
37	22-07-07	001-11853-000	DANIEL CHAPEL BAPTIST CHURCH	9351 W CLEMMONS RD,GRADY 71644	ER	0.5	0.79	0.79
37	22-07-07	001-11855-002	BRAZEALE DON LAVERNE & RAE (BD)	9315 W CLEMMONS RD,GRADY 71644	AI	4.37	2.06	2.06
38	07-07-07	001-11563-000	HILDEBRAND FARMS INC	82 NORTHCUTT LN,STUTTGART 72160-0219	AV	613.72	616.38	616.38
38	07-07-07	001-11564-000	PHARR STEVE D	2946 FLORANCE RD,MONTICELLO 71655	AV	5	8.45	8.45
38	08-07-07	001-11566-000	DIAL FARMS INC	200 WYATT RD,PINE BLUFF 71601	AV	160	159.51	159.51
38	08-07-07	001-11569-000	HILDEBRAND FARMS INC	82 NORTHCUTT LN,STUTTGART 72160-0219	AM	240	235.42	235.42
38	08-07-07	001-11570-000	DIAL THOMAS DANIEL TRUSTEE	200 WYATT RD,PINE BLUFF 71601	AV	40	38.48	38.48
38	08-07-07	001-11574-000	DIAL THOMAS DANIEL TRUSTEE	200 WYATT RD,PINE BLUFF 71601	AV	40	43.00	43.00
38	11-07-08	001-12131-000	PHARR STEVE D	2946 FLORANCE RD,MONTICELLO 71655	AV	60	55.85	55.85
38	11-07-08	001-12132-000	CONYER LAWRENCE M & EDNA M	1400 E 38TH AVE,PINE BLUFF 71601	AV	71.2	72.64	72.64
38	11-07-08	001-12145-000	PHARR STEVE D	2946 FLORANCE RD,MONTICELLO 71655	AV	80	77.09	77.09
38	12-07-08	001-12149-000	HILDEBRAND FARMS INC	82 NORTHCUTT LN,STUTTGART 72160-0219	AV	37	26.66	26.66
38	12-07-08	001-12153-000	PHARR STEVE D	2946 FLORANCE RD,MONTICELLO 71655	AI	465.03	465.79	465.79
38	12-07-08	001-12157-000	HILDEBRAND FARMS INC	82 NORTHCUTT LN,STUTTGART 72160-0219	AV	11.38	10.83	10.83
38	13-07-08	001-12159-000	PHARR STEVE D	2946 FLORANCE RD,MONTICELLO 71655	AV	320	319.71	319.71
38	13-07-08	001-12161-000	GOLDMON JOSEPHINE	401 W 13TH AVE,PINE BLUFF 71601	AV	40	40.23	40.23
38	13-07-08	001-12162-000	MT MAGAZINE FARMS LLC	PO BOX 158,MONTEREY 71354-0158	AV	40	39.91	39.91
38	13-07-08	001-12163-000	MT MAGAZINE FARMS LLC	PO BOX 158,MONTEREY 71354-0158	AV	40	40.85	40.85
38	13-07-08	001-12165-000	GENTRY STEVE T	297 ROSE HILL CUTOFF RD,MONTICELLO 71655	AV	80	80.47	80.47
38	13-07-08	001-12166-000	PHARR STEVE D	2946 FLORANCE RD,MONTICELLO 71655	AV	80	74.83	74.83
38	13-07-08	001-12168-000	HAYNES MICHAEL ET AL	1401 JOURNEY RD,STAR CITY 71667	AV	40	37.43	37.43
38	14-07-08	001-12178-000	NELSON LENARD	3347 HIGHWAY 425,PINE BLUFF 71601	AI	1	1.08	1.08
38	14-07-08	001-12179-000	MT MAGAZINE FARMS LLC	PO BOX 158,MONTEREY 71354-0158	AV	14	13.10	13.10
38	14-07-08	001-12179-001	NELSON RICKEY C	3347 HIGHWAY 425,PINE BLUFF 71601	AV	6	6.92	6.92
38	14-07-08	001-12180-000	MT MAGAZINE FARMS LLC	PO BOX 158,MONTEREY 71354-0158	AV	3	5.13	5.13
38	14-07-08	001-12208-000	GARRY JANICE TRUSTEE	134 SUMMIT DR,MAUMELLE 72113	AV	38	37.86	37.86
38	14-07-08	001-12209-000	LARKIN A & WF	926 ADDISON RD,STAR CITY 71667	AV	2	2.38	2.38
38	14-07-08	001-12210-000	CARR SHIRLEY	5600 CHUKAR DR,ORLANDO 32810	AI	1.22	0.72	0.72
38	14-07-08	001-12211-000	GARRY JANICE TRUSTEE	134 SUMMIT DR,MAUMELLE 72113	AI	2	2.72	2.72
38	14-07-08	001-12212-000	MAYFIELD JAMES	5118 OLVERA AVE,SAN DIEGO 92114	AV	1.75	1.99	1.99
38	14-07-08	001-12213-000	BEASLEY JAMES EARL & WF	301 GREEN MEADOWS DR,PINE BLUFF 71601-8000	AV	1	1.64	1.64
38	14-07-08	001-12214-001	DICKINSON JOHN & GLADYS	3400 HIGHWAY 425 ,PINE BLUFF 71601	AI	1.6	1.95	1.95
38	14-07-08	001-12218-000	LARKIN HARRISON & WF	926 ADDISON RD,STAR CITY 71667	AV	1	0.94	0.94
38	14-07-08	001-12219-000	R & N INVESTMENTS LLC	3800 HIGHWAY 425 S,PINE BLUFF 71601	CI	1	0.91	0.91
38	14-07-08	001-12220-000	PATTERSON JOE	1707 S POPLAR ST,PINE BLUFF 71601	AV	3	2.07	2.07
38	14-07-08	001-12221-000	FLOURNOY CURTIS D	3420 HIGHWAY 425,PINE BLUFF 71601	AI	1.48	1.47	1.47
38	14-07-08	001-12222-000	MCNEALY JOHN & QUEEN ESTHER	PO BOX 9586,PINE BLUFF 71611-9586	AV	1.5	1.28	1.28



MAP PAGE	SECTION TOWNSHIP RANGE	PARCEL NUMBER	OWNER NAME	* OWNER ADDRESS	*TYPE	ASSESSOR ACRE	GIS ACRE	LEVEED ACRE
38	14-07-08	001-12223-000	HOLMES DORIS	3501 HIGHWAY 425,PINE BLUFF 71601-9737	CG	2.41	3.09	3.09
38	14-07-08	001-12224-000	ROCHELL SHERMAN & KATHY	14129 HIGHWAY 425,STAR CITY 71667	AI	0.8	0.98	0.98
38	14-07-08	001-12225-000	HOLMES DORIS J	3501 HIGHWAY 425,PINE BLUFF 71601	AI	0.5	0.61	0.61
38	14-07-08	001-12226-000	ROBINSON FLOYD & MAPLE	3505 HIGHWAY 425,PINE BLUFF 71601	AI	0.5	0.61	0.61
38	14-07-08	001-12227-000	MCCARROLL ROSIE L ADM	PO BOX 8921,PINE BLUFF 71611-8921	AV	1	1.30	1.30
38	14-07-08	001-12233-000	YBARRA MARK ARTHUR	19471 NEW HAVEN LN,HUNTINGTON BEACH 92646	AV	1	0.86	0.86
38	14-07-08	001-12236-000	JEFFERSON WILL	3610 HIGHWAY 425,PINE BLUFF 71601	AV	3	3.15	3.15
38	14-07-08	001-12237-000	JACKSON ALFRED & ODELL HOPE	3605 HIGHWAY 425,PINE BLUFF 71601	AI	2	1.95	1.95
38	14-07-08	001-12238-000	DISMUKE GIGI RENEE ET AL	3605 MALLARD DR,PINE BLUFF 71601	AV	1	0.82	0.82
38	14-07-08	001-12239-000	EDMOND DAVID & WF	3006 HIGHWAY 425,PINE BLUFF 71601	AI	1	1.14	1.14
38	14-07-08	001-12240-000	DISMUKE GIGI RENEE ET AL	3605 MALLARD DR,PINE BLUFF 71601	AV	1	0.89	0.89
38	14-07-08	001-12241-000	EDMOND MILDRED LEE	3525 HIGHWAY 425,PINE BLUFF 71601	AI	1	1.01	1.01
38	14-07-08	001-12242-000	JOHNSON FLORA & ARTHUR	3516 HIGHWAY 425,PINE BLUFF 71601	AM	2.55	2.33	2.33
38	14-07-08	001-12243-000	BROOKS ANDRE & STEPHANY	304 W 18TH ST,JOPLIN 64804-0633	AV	1	1.19	1.19
38	14-07-08	001-12244-000	BROOKS ANDRE & STEPHANY	304 W 18TH ST,JOPLIN 64804-0633	AV	1	0.88	0.88
38	14-07-08	001-12245-000	ROBINSON FLOYD & WF	3505 HIGHWAY 425,PINE BLUFF 71601	AV	1	1.05	1.05
38	14-07-08	001-12246-000	NELSON LENARD & RESSIE LEE	3423 HIGHWAY 425,PINE BLUFF 71601	AI	32.83	33.66	33.66
38	17-07-07	001-11777-000	DIAL THOMAS DANIEL TRUSTEE	200 WYATT RD,PINE BLUFF 71601	AV	40	41.81	41.81
38	17-07-07	001-11780-000	BRYANT FAMILY FARMS LLC	701 ABERNATHY RD,PINE BLUFF 71601	AV	40	41.41	41.41
38	17-07-07	001-11781-000	BRYANT FAMILY FARMS LLC	701 ABERNATHY RD,PINE BLUFF 71601	AV	80	77.46	77.46
38	17-07-07	001-11784-000	BRYANT FAMILY FARMS LLC	701 ABERNATHY RD,PINE BLUFF 71601	AV	30.71	28.63	28.63
38	17-07-07	001-11785-000	BRYANT FAMILY FARMS LLC	701 ABERNATHY RD,PINE BLUFF 71601	AV	9.29	11.31	11.31
38	17-07-07	001-11786-000	ROBERTSON FAMILY FARMS LLC	PO BOX 297,GRADY 71644-0297	AV	40	40.83	40.83
38	17-07-07	001-11787-000	ROBERTSON FAMILY FARMS LLC	PO BOX 297,GRADY 71644-0297	AV	40	39.96	39.96
38	17-07-07	001-11788-000	BROWN BYRON D & WF	2947 HIGHWAY 425,PINE BLUFF 71601	AM	200	203.59	203.59
38	17-07-07	001-11790-000	ROBERTSON FAMILY FARMS LLC	PO BOX 297,GRADY 71644-0297	AV	40	40.17	40.17
38	18-07-07	001-11792-000	BRYANT FAMILY FARMS LLC	701 ABERNATHY RD,PINE BLUFF 71601	AV	363.15	355.52	355.52
38	18-07-07	001-11797-000	PHARR STEVE D	2946 FLORANCE RD,MONTICELLO 71655	AV	62	58.07	58.07
38	18-07-07	001-11800-000	RENDER LAND COMPANY LLC	1501 COTTONDALE RD,PINE BLUFF 71601	AV	143.9	127.42	127.42
38	18-07-07	001-11803-000	RENDER LAND COMPANY LLC	1501 COTTONDALE RD,PINE BLUFF 71601	AV	38.1	37.20	37.20
38	18-07-07	001-11805-000	RENDER LAND COMPANY LLC	1501 COTTONDALE RD,PINE BLUFF 71601	AV	18.5	17.46	17.46
38	18-07-07	001-11806-000	ROBERTSON FAMILY FARMS LLC	PO BOX 297,GRADY 71644-0297	AV	3.5	1.81	1.81
38	19-07-07	001-11807-000	RENDER LAND COMPANY LLC	1501 COTTONDALE RD,PINE BLUFF 71601	AV	320	319.97	319.97
38	19-07-07	001-11808-000	MT MAGAZINE FARMS LLC	PO BOX 158,MONTEREY 71354-0158	AV	74.8	73.29	73.29
38	19-07-07	001-11809-000	MT MAGAZINE FARMS LLC	PO BOX 158,MONTEREY 71354-0158	AV	74.8	73.36	73.36
38	19-07-07	001-11810-000	MT MAGAZINE FARMS LLC	PO BOX 158,MONTEREY 71354-0158	AV	55.16	56.66	56.66
38	19-07-07	001-11810-001	RODGERS CHARLES	542 BECKET RD,STAR CITY 71667	AV	16	13.85	13.85
38	19-07-07	001-11811-000	RODGERS SUZANNE INC	52 KENSINGTON DR,CONWAY 72033	AM	80	72.22	72.22
38	20-07-07	001-11813-000	ROBERTSON FAMILY FARMS LLC	PO BOX 297,GRADY 71644-0297	AV	333.7	338.41	338.41
38	20-07-07	001-11817-000	RENDER LAND COMPANY LLC	1501 COTTONDALE RD,PINE BLUFF 71601	AV	146.3	152.43	152.43
38	23-07-08	001-12341-000	HUGHES BILLY	6301 HOOKER RD,PINE BLUFF 71601-9769	AV	20	20.04	20.04
38	23-07-08	001-12342-000	JOHNSON JOHNNIE MAE	3711 HIGHWAY 425,PINE BLUFF 71601	AI	5	5.77	5.77
38	23-07-08	001-12342-001	JOHNSON DENNIS RAY	PO BOX 9586,PINE BLUFF 71611-9586	AI	17.1	17.98	17.98
38	23-07-08	001-12343-000	DAVIDSON TAMARA SOYINA & EARNEST JEFFERSON III	1454 N FAIRFIELD AVE APT 2,CHICAGO 60622	AV	2.5	2.06	2.06
38	23-07-08	001-12346-000	MEADOWS TRAVIS & WF	3833 HIGHWAY 425,PINE BLUFF 71601	AI	21.25	23.12	23.12
38	23-07-08	001-12347-000	RAIFORD WADE	6505 PONDEROSA RD,PINE BLUFF 71601-9786	AI	5	5.35	5.35
38	23-07-08	001-12348-000	MCCASKILL WILLIAM A & MARY (BD)	6521 PONDEROSA RD,PINE BLUFF 71601	AI	1.65	1.63	1.63
38	23-07-08	001-12349-000	MCCASKILL WILLIAM A & MARY (BD)	6521 PONDEROSA RD,PINE BLUFF 71601	AI	1.6	1.59	1.59

MAP PAGE	SECTION TOWNSHIP RANGE	PARCEL NUMBER	OWNER NAME	* OWNER ADDRESS	*TYPE	ASSESSOR ACRE	GIS ACRE	LEVEED ACRE
38	23-07-08	001-12350-000	WILLIAMS JAMES ET AL	6232 FLOWERDAY,MT MORRIS 48458	AV	1.5	1.16	1.16
38	23-07-08	001-12351-000	BOLEN CHARLES RICHARD ET AL	6520 PONDEROSA RD,PINE BLUFF 71601	AI	0.82	1.04	1.04
38	23-07-08	001-12351-004	RAIFORD DANNY G & WF	5911 IRENE DR,PINE BLUFF 71601	AM	2	1.71	1.71
38	23-07-08	001-12351-005	RAIFORD DANNY GLENN & BETTY PATRICIA	5911 IRENE DR,PINE BLUFF 71601	AI	2	1.89	1.89
38	23-07-08	001-12351-006	BOLEN BENNIE RICHARD&PEGGY DIANE	6600 PONDEROSA RD,PINE BLUFF 71601	AI	2	2.04	2.04
38	23-07-08	001-12352-000	HINKLE LEWIS & ALICE M (LE)	1584 TREASURE ISLE RD,HOT SPRINGS 71913	AV	1.48	0.96	0.96
38	23-07-08	001-12353-000	HINKLE LEWIS & ALICE M (LE)	6617 PONDEROSA RD,PINE BLUFF 71601	AI	1	0.95	0.95
38	23-07-08	147-00001-000	SOUTHEAST JEFF CO FIRE DEPT	4021 HIGHWAY 425,PINE BLUFF 71601	EF	0	1.03	1.03
38	23-07-08	147-00002-000	SOUTHEAST JEFF CO VOL FIRE DEP	4021 HIGHWAY 425,PINE BLUFF 71601	EF	0	1.02	1.02
38	23-07-08	147-00003-000	MCCANN BILLIE DEAN	3626 HIGHWAY 425,PINE BLUFF 71601	RM	0	1.05	1.05
38	23-07-08	147-00004-000	MCCANN BILLIE DEAN	3626 HIGHWAY 425,PINE BLUFF 71601	RI	0	1.01	1.01
38	23-07-08	147-00005-000	WARD JAN & LUTHER J (BD)	3700 HIGHWAY 425,PINE BLUFF 71601	RI	0	1.03	1.03
38	23-07-08	147-00006-000	WARD JAN & LUTHER J (BD)	3700 HIGHWAY 425,PINE BLUFF 71601	RM	0	1.01	1.01
38	23-07-08	147-00007-000	MOSS DENISE ET AL	3710 HIGHWAY 425 S,PINE BLUFF 71601	RI	0	1.03	1.03
38	23-07-08	147-00008-000	MOSS DENISE ET AL	3710 HIGHWAY 425 S,PINE BLUFF 71601	RV	0	0.97	0.97
38	23-07-08	147-00010-000	MASHBURN JOHNNY (LE)	3722 HIGHWAY 425,PINE BLUFF 71601	RI	0	2.00	2.00
38	23-07-08	147-00011-000	DAVIS PAULA PERRY	3728 HIGHWAY 425,PINE BLUFF 71601	RV	0	0.98	0.98
38	23-07-08	147-00012-000	DAVIS PAULA PERRY	3728 HIGHWAY 425,PINE BLUFF 71601	RI	0	1.14	1.14
38	23-07-08	148-00001-000	THOMPSON WILLIE R & JUDY	3916 HIGHWAY 425,PINE BLUFF 71601	RI	0	1.31	1.31
38	23-07-08	148-00002-000	LAWHON TOMMY L JR & CHRISTI	3910 HIGHWAY 425,PINE BLUFF 71601-9741	RI	0	1.84	1.84
38	23-07-08	148-00003-000	LAWHON TOMMY L JR & CHRISTI	3910 HIGHWAY 425,PINE BLUFF 71601-9741	RM	0	1.01	1.01
38	23-07-08	148-00004-000	TUCKER EDWARD LEE & WF	3834 HIGHWAY 425,PINE BLUFF 71601	RV	0	1.01	1.01
38	23-07-08	148-00005-000	TUCKER EDWARD LEE	3834 HIGHWAY 425,PINE BLUFF 71601	RI	0	1.04	1.04
38	23-07-08	148-00006-000	TUCKER EDWARD LEE	3834 HIGHWAY 425,PINE BLUFF 71601	RV	0	1.04	1.04
38	23-07-08	148-00007-000	DAVIS PAULA	3728 HIGHWAY 425,PINE BLUFF 71601	RV	0	1.03	1.03
38	23-07-08	148-00008-000	DAVIS PAULA	3728 HIGHWAY 425,PINE BLUFF 71601	RM	0	1.02	1.02
38	23-07-08	148-00009-000	KENNEDY DAVID ADAM	3804 HIGHWAY 425,PINE BLUFF 71601	RV	0	2.13	2.13
38	23-07-08	148-00011-000	WEBB MICHAEL	6326 IRENE DR,PINE BLUFF 71601	RI	0	1.29	1.29
38	23-07-08	148-00012-000	WEBB MICHAEL	6326 IRENE DR,PINE BLUFF 71601-9785	RI	0	1.01	1.01
38	23-07-08	148-00013-000	R & N INVESTMENTS LLC	3800 HIGHWAY 425 S,PINE BLUFF 71601	CI	0.28	0.35	0.35
38	23-07-08	151-00010-000	EDWARDS JIMMY E ET AL	3907 MALLARD DR,PINE BLUFF 71601	RV	0	0.05	0.05
38	23-07-08	151-00011-000	EDWARDS JIMMY E & BETTY	3907 MALLARD DR,PINE BLUFF 71601	RI	0	0.85	0.85
38	23-07-08	151-00012-000	ASHCRAFT ROBBIE L	3911 MALLARD DR,PINE BLUFF 71601	RI	0	0.65	0.65
38	23-07-08	151-00013-000	THOMPSON WILLIE & JUDY	3916 HIGHWAY 425,PINE BLUFF 71601-9741	RV	0	0.86	0.86
38	23-07-08	221-00001-000	BROWN HUBERT E & LATONYA F	4119 HIGHWAY 425,PINE BLUFF 71601	RI	0	2.08	2.08
38	23-07-08	221-00002-000	FAIR OTHA LEE ET AL	1 CORELOGIC DR, DFW 4-3,WESTLAKE 76262	RI	0	1.73	1.73
38	23-07-08	221-00003-000	LINSY JESSIE	4101 HIGHWAY 425,PINE BLUFF 71601	RI	0	2.12	2.12
38	23-07-08	221-00004-000	LINSY JESSIE	4101 HIGHWAY 425,PINE BLUFF 71601	RV	0	2.42	2.42
38	23-07-08	221-00005-000	BOOKER MICHAEL JARRETT	4029 HIGHWAY 425,STAR CITY 71667	RI	0	2.58	2.58
38	23-07-08	221-00006-000	JACKS JERRY L & PAULA M	4021 HIGHWAY 425,PINE BLUFF 71601	RI	0	2.67	2.67
38	23-07-08	221-00007-000	JACKS JERRY L	4021 HIGHWAY 425,PINE BLUFF 71601	RV	1.62	2.99	2.99
38	23-07-08	221-00008-000	RAINEY ROY L & GUSSIE	PO BOX 235,GOULD 71643-0235	RV	0	3.31	3.31
38	23-07-08	221-00009-000	POLK CLARENCE & WANDA	3068 AMHERST RD,STAR CITY 71667	RI	0	3.42	3.42
38	23-07-08	221-00010-000	SHELTON WILEY & ANGENETTE	3945 HIGHWAY 425,PINE BLUFF 71601	RI	0	4.17	4.17
38	23-07-08	221-00011-000	JOHNSON RONALD	3939 HIGHWAY 425,PINE BLUFF 71601	RI	0	2.89	2.89
38	23-07-08	221-00013-000	JACKSON ALFRED	3935 HIGHWAY 425,PINE BLUFF 71601-9741	RI	0	5.93	5.93
38	23-07-08	221-00014-000	COSSEY DALLAS ANN	6716 PONDEROSA RD,PINE BLUFF 71601-9788	RI	0	1.23	1.23
38	23-07-08	221-00015-000	COSSEY DALLAS ANN	6716 PONDEROSA RD,PINE BLUFF 71601-9788	RV	0	1.26	1.26



MAP PAGE	SECTION TOWNSHIP RANGE	PARCEL NUMBER	OWNER NAME	* OWNER ADDRESS	*TYPE	ASSESSOR ACRE	GIS ACRE	LEVEED ACRE
38	23-07-08	221-00017-000	JTHOMPSON PROPERTIES LLC	3916 HIGHWAY 425,PINE BLUFF 71601	RI	0	3.09	3.09
38	23-07-08	221-00018-000	GRAHAM RICKY & CARILON	3916 HIGHWAY 425,PINE BLUFF 71601	RI	0	2.84	2.84
38	23-07-08	221-00019-000	PATTERSON JAMES A & WF	3950 HIGHWAY 425,PINE BLUFF 71601	RV	0	2.69	2.69
38	23-07-08	221-00020-000	PATTERSON JAMES A & WF	3950 HIGHWAY 425,PINE BLUFF 71601	RV	0	2.48	2.48
38	23-07-08	221-00021-000	PATTERSON JAMES A & WF	3950 HIGHWAY 425,PINE BLUFF 71601	RI	0	2.38	2.38
38	23-07-08	221-00022-000	YEAGER TONY & LISA	4002 HIGHWAY 425,PINE BLUFF 71601	RI	0	2.23	2.23
38	23-07-08	221-00023-000	MEYERS CALVIN & FREDDIE	4010 HIGHWAY 425,PINE BLUFF 71601	RI	0	2.01	2.01
38	23-07-08	221-00024-000	MEYERS CALVIN & FREDDIE	4010 HIGHWAY 425,PINE BLUFF 71601	RV	0	1.90	1.90
38	23-07-08	221-00025-000	TATE CHANDRA Y	4020 HIGHWAY 425,PINE BLUFF 71601-9742	RI	1.76	1.76	1.76
38	23-07-08	221-00026-000	EDWARDS ANGELA & KENNY	4024 HIGHWAY 425,PINE BLUFF 71601-9742	RI	1.51	1.59	1.59
38	23-07-08	221-00027-000	JACKSON ALFRED	3935 HIGHWAY 425,PINE BLUFF 71601	RI	0	1.61	1.61
38	23-07-08	221-00028-000	RICHMOND LARRY DARNELL & WF	4036 HIGHWAY 425,PINE BLUFF 71601	RI	0	2.07	2.07
38	23-07-08	221-00029-000	HUGHES BILLY J	6301 HOOKER RD,PINE BLUFF 71601	RV	0	1.61	1.61
38	23-07-08	221-00030-000	EASLEY JOHN I & NORMA FAMILY TR	12435 ELIZABETH CV,MIDWEST CITY 73130-4931	RV	0	1.32	1.32
38	23-07-08	221-00031-000	MCLILLIE DAVID	4122 HIGHWAY 425,PINE BLUFF 71601	RM	0	1.03	1.03
38	23-07-08	221-00033-000	HAILEY JODI	4134 HIGHWAY 425,PINE BLUFF 71601-9745	RI	0	1.35	1.35
38	24-07-08	001-12359-000	MT MAGAZINE FARMS LLC	PO BOX 158,MONTEREY 71354-0158	AV	65	68.36	68.36
38	24-07-08	001-12359-001	RODGERS CHARLES	542 BECKET RD,STAR CITY 71667	AV	15	14.45	14.45
38	24-07-08	001-12360-000	MT MAGAZINE FARMS LLC	PO BOX 158,MONTEREY 71354-0158	AV	4.38	5.90	5.90
38	24-07-08	001-12361-000	PATTERSON JOE & MATILDA	1707 S POPLAR ST,PINE BLUFF 71601	AV	35.62	34.91	34.91
38	24-07-08	001-12362-000	MT MAGAZINE FARMS LLC	PO BOX 158,MONTEREY 71354-0158	AV	36	38.44	38.44
38	24-07-08	001-12362-001	RODGERS CHARLES	542 BECKET RD,STAR CITY 71667	AV	4	2.47	2.47
38	24-07-08	001-12363-000	ROBINSON EDMONIA ET AL	3408 WHEELER CHAPEL RD,PINE BLUFF 71601	AV	33.33	32.52	32.52
38	24-07-08	001-12364-000	ROBINSON EODER	3423 HIGHWAY 425,PINE BLUFF 71601	AV	6.66	7.45	7.45
38	24-07-08	001-12366-000	HOMERLAND INC	3050 N PALM AIR DR APT 910,POMPANO BEACH 33069	AI	50	51.29	51.29
38	24-07-08	001-12367-000	CATHEY BOB & WANDA	3801 SULTANA DR,PINE BLUFF 71601	AI	7.5	7.82	7.82
38	24-07-08	001-12368-000	THOMAS GARY ET AL	1413 BELMOOR DR,PINE BLUFF 71601	AV	7.5	7.59	7.59
38	24-07-08	001-12369-000	HAMILTON STEVEN LEE ET AL	2716 HIGHWAY 104,PINE BLUFF 71602	AV	5	5.36	5.36
38	24-07-08	001-12370-000	REYNOLDS WINFRED & WF	6709 PONDEROSA RD,PINE BLUFF 71601	AV	5	4.51	4.51
38	24-07-08	001-12371-000	REYNOLDS WINFRED L	6709 PONDEROSA RD,PINE BLUFF 71601	AI	1.15	1.07	1.07
38	24-07-08	001-12372-000	REYNOLDS WINFRED L	6709 PONDEROSA RD,PINE BLUFF 71601	AV	3.85	4.05	4.05
38	24-07-08	001-12373-000	BLACKSTOCK ROBERT W & FLORINE (BD)	1907 E PULLEN ST,PINE BLUFF 71601	AV	40	40.09	40.09
38	24-07-08	001-12374-000	BLACKSTOCK JESSE WAYNE	1907 E PULLEN ST,PINE BLUFF 71601	AV	40	40.62	40.62
38	24-07-08	001-12375-000	REYNOLDS WINFRED L & JESSIE M	6709 PONDEROSA RD,PINE BLUFF 71601	AV	9.2	10.26	10.26
38	24-07-08	001-12376-000	DOLPHIN APRIL HARRISON	6719 PONDEROSA RD,PINE BLUFF 71601	AI	5	4.97	4.97
38	24-07-08	001-12377-000	GREEN WESLEY L & WF	6723 PONDEROSA RD,PINE BLUFF 71601	AV	4	3.66	3.66
38	24-07-08	001-12378-000	GREEN WESLEY L & WF	6723 PONDEROSA RD,PINE BLUFF 71601	AI	1.056	1.09	1.09
38	24-07-08	001-12379-000	MOORE PENELOPHE	6727 PONDEROSA RD,PINE BLUFF 71601	AI	1	1.04	1.04
38	24-07-08	001-12380-000	MOORE PENELOPHE	6727 PONDEROSA RD,PINE BLUFF 71601	AV	4.75	4.03	4.03
38	24-07-08	001-12381-000	MILLS LATECIA	6631 LIND RD,SHAWNEE 66217	AV	5	5.36	5.36
38	24-07-08	001-12382-000	MILLS LATECIA	6631 LIND RD,SHAWNEE 66217	AI	5	5.21	5.21
38	24-07-08	001-12383-000	JACKS JERRY L & PAULA M	4021 HIGHWAY 425,PINE BLUFF 71601	AV	5	4.92	4.92
38	24-07-08	001-12385-000	MT MAGAZINE FARMS LLC	PO BOX 158,MONTEREY 71354-0158	AV	3.2	4.73	4.73
38	24-07-08	001-12386-000	PRICE LIGE GREGORY	6232 FLOWERDAY,MT MORRIS 48458	AV	36.8	34.70	34.70
38	24-07-08	001-12387-000	RODGERS SUZANNE INC	52 KENSINGTON DR,CONWAY 72033	AV	80	81.98	81.98
38	24-07-08	001-12388-000	RANKIN LARRY (BD)	4220 WHEEL HOUSE RD,STAR CITY 71667	AI	23.54	23.11	23.11
38	24-07-08	001-12389-000	RANKIN LARRY (BD)	4220 WHEEL HOUSE RD,STAR CITY 71667	AV	3.5	3.46	3.46
38	24-07-08	001-12390-000	ALDER LES & WF	542 BECKETT RD,STAR CITY 71667	AV	3.59	3.72	3.72

MAP PAGE	SECTION TOWNSHIP RANGE	PARCEL NUMBER	OWNER NAME	* OWNER ADDRESS	*TYPE	ASSESSOR ACRE	GIS ACRE	LEVEED ACRE
38	24-07-08	001-12391-000	RANKIN LARRY (BD)	4220 WHEEL HOUSE RD,STAR CITY 71667	AM	1	1.30	1.30
38	24-07-08	001-12392-000	ALDER LES & WF	542 BECKETT RD,STAR CITY 71667	AV	6.38	7.30	7.30
38	24-07-08	253-00001-000	DOBIS CHARLES E & KATHRYN TR	5264 HIGHWAY 425,PINE BLUFF 71601	RV	0	1.49	1.49
38	24-07-08	253-00002-000	DAVIS PAULA B FERGUSON	540 GRIFFITH SPRING,PINE BLUFF 71603	RI	0	1.59	1.59
38	24-07-08	253-00003-000	GOODMAN GARY & MARILYN	6712 KOEING RD,PINE BLUFF 71601	RV	0	1.60	1.60
38	24-07-08	253-00004-000	EAST DONALD RAY	6718 KOEING RD,PINE BLUFF 71601	RI	0	1.81	1.81
38	24-07-08	253-00005-000	EAST DONALD RAY	6718 KOEING RD,PINE BLUFF 71601	RV	0	2.41	2.41
38	24-07-08	253-00006-000	QUINLAN GARYLANE & ANNICE	6734 KOEING RD,PINE BLUFF 71601	RI	0	4.84	4.84
38	24-07-08	253-00008-000	MCGATHY ALFRED C & BRENDA T	920 STATE HIGHWAY 114 W,STAR CITY 71667	RV	0	2.39	2.39
38	24-07-08	253-00009-000	MCGATHY ALFRED C & BRENDA T	920 STATE HIGHWAY 114 W,STAR CITY 71667	RV	0	2.44	2.44
38	24-07-08	253-00010-000	CLINGAN BETTY	1100 W 6TH AVE,PINE BLUFF 71601	RV	0	2.50	2.50
38	24-07-08	253-00011-000	CLINGAN BETTY (BD)	6739 KOEING RD,PINE BLUFF 71601	RI	0	2.46	2.46
38	24-07-08	253-00012-000	CLINGAN BETTY	1100 W 6TH AVE,PINE BLUFF 71601	RV	0	2.45	2.45
38	24-07-08	253-00013-000	CLINGAN BETTY	1100 W 6TH AVE,PINE BLUFF 71601	RM	0	2.46	2.46
38	24-07-08	253-00014-000	CLINGAN BETTY	1100 W 6TH AVE,PINE BLUFF 71601	RV	0	2.46	2.46
38	24-07-08	253-00015-000	FORD CRYSTAL & BENNIE L	8421 VICTORIA DR ,PINE BLUFF 71603	RV	0	2.38	2.38
38	24-07-08	253-00016-000	EAST DONALD RAY & JOYCE	6718 KOEING RD,PINE BLUFF 71601	RV	0	4.73	4.73
38	24-07-08	256-00001-000	TERRELL WAYNE & JESSIA	6743 KOEING RD,PINE BLUFF 71601-9790	RM	0	2.49	2.49
38	24-07-08	256-00002-000	RAMOS JUAN J	6748 KOEING RD,PINE BLUFF 71602	RV	0	2.56	2.56
38	24-07-08	256-00003-000	RAMOS JUAN & SARAH	PO BOX 101,MOSCOW 71659-0101	RI	0	5.17	5.17
38	24-07-08	256-00005-000	BLACKSTOCK ROBERT W & FLORINE (BD)	1907 E PULLEN ST,PINE BLUFF 71601	RV	0	2.49	2.49
38	24-07-08	256-00006-000	CHEEK LOUIS C II	6757 KOEING RD,PINE BLUFF 71601	RI	0	2.56	2.56
38	24-07-08	256-00007-000	CHEEK LOUIS C II	6757 KOEING RD,PINE BLUFF 71601	RV	0	5.10	5.10
38	24-07-08	256-00008-000	KLEIN TIMOTHY P	6758 KOEING RD,PINE BLUFF 71601	RI	0	12.39	12.39
38	24-07-08	256-00012-000	BROCK ANITA C & CASSIE M MOSLEY	6748 KOEING RD,PINE BLUFF 71601-9790	RI	0	2.43	2.43
38	24-07-08	256-00013-000	MCGATHY ALFRED C & BRENDA T	920 STATE HIGHWAY 114 W,STAR CITY 71667	RV	0	2.48	2.48
38	24-07-08	256-00014-000	MCGATHY ALFRED C & BRENDA T	920 STATE HIGHWAY 114 W,STAR CITY 71667	RV	0	2.44	2.44
39	09-07-08	001-12072-000	MT MAGAZINE FARMS LLC	PO BOX 158,MONTEREY 71354-0158	AV	160	158.04	158.04
39	09-07-08	001-12074-000	MT MAGAZINE FARMS LLC	PO BOX 158,MONTEREY 71354-0158	AV	80	81.55	81.55
39	09-07-08	001-12075-000	JACOBS ROBERT A	7100 S OLIVE ST,PINE BLUFF 71603	AV	10	8.35	8.35
39	09-07-08	001-12079-000	JACOBS JANE S	3201 S PALM ST,PINE BLUFF 71603	AV	5	5.94	5.94
39	10-07-08	001-12105-000	TAYLOR LENARD JR	3111 MCENTIRE RD,PINE BLUFF 71601	AV	38	36.67	36.67
39	10-07-08	001-12107-000	TAYLOR LENARD C JR & WF	3111 MCENTIRE RD,PINE BLUFF 71601	AI	1	1.37	1.37
39	10-07-08	001-12108-000	TAYLOR LENARD C JR	3111 MCENTIRE RD,PINE BLUFF 71601	AV	40	39.49	39.49
39	10-07-08	001-12122-000	HENDERSON TRUST CORP	2930 HIGHWAY 425,PINE BLUFF 71601	AV	40	39.74	39.74
39	10-07-08	001-12128-000	HENDERSON TRUST CORP	2930 HIGHWAY 425,PINE BLUFF 71601	AV	22.4	22.27	22.27
39	10-07-08	001-12129-000	DAVIDSON CHARLES O	830 KILLARNEY DR,DYER 46311-3702	AV	9.5	9.05	9.05
39	11-07-08	001-12144-000	GENTRY STEVE T	297 ROSE HILL CUTOFF RD,MONTICELLO 71655	AI	80	80.31	80.31
39	11-07-08	001-12147-000	GENTRY STEVE T	297 ROSE HILL CUTOFF RD,MONTICELLO 71655	AV	40	40.35	40.35
39	14-07-08	001-12169-000	MT MAGAZINE FARMS LLC	PO BOX 158,MONTEREY 71354-0158	AV	72.35	73.25	73.25
39	14-07-08	001-12169-003	HUGHES BILLY	6301 LOT 1 HOOKER RD,PINE BLUFF 71601	AM	5	5.18	5.18
39	14-07-08	001-12169-004	NELSON RICKEY C	3347 HIGHWAY 425,PINE BLUFF 71601	AV	1.7	2.69	2.69
39	14-07-08	001-12170-000	NELSON ROBERT LEE ET AL	3423 HIGHWAY 425,PINE BLUFF 71601	AV	42.94	42.04	42.04
39	14-07-08	001-12170-001	NELSON L E & WF	2004 GUADALUPE AVE,YOUNGSTOWN 44504	AV	1.3	1.20	1.20
39	14-07-08	001-12171-000	MITCHELL VASIE & SARAH	3311 HIGHWAY 425,PINE BLUFF 71601	AI	2	2.16	2.16
39	14-07-08	001-12172-000	NELSON ANNIE MAE (BD)	3327 HIGHWAY 425,PINE BLUFF 71601	AI	0.76	0.90	0.90
39	14-07-08	001-12173-000	WITCHER DWIGHT & JUSTIN	297 HIGHWAY 293,TILLAR 71670	AV	1	1.34	1.34
39	14-07-08	001-12174-000	VERNON LUCHERS	PO BOX 8527,MANSFIELD 44906-8527	AV	1.3	1.49	1.49



MAP PAGE	SECTION TOWNSHIP RANGE	PARCEL NUMBER	OWNER NAME	* OWNER ADDRESS	*TYPE	ASSESSOR ACRE	GIS ACRE	LEVEED ACRE
39	14-07-08	001-12175-000	MARTIN TERESA	1204 W 5TH AVE,PINE BLUFF 71601-3918	EB	4.7	3.60	3.60
39	14-07-08	001-12176-000	WALKER CLEVELAND JR ET AL	912 E 31ST AVE,PINE BLUFF 71601	AI	1.29	1.33	1.33
39	14-07-08	001-12176-001	MT LEBANON CEMETERY	3518 WILLOW CHAPEL,PINE BLUFF 71601	EB	0.71	0.78	0.78
39	14-07-08	001-12177-000	NELSON RICKEY C	3347 HIGHWAY 425,PINE BLUFF 71601	AM	2.5	2.46	2.46
39	14-07-08	001-12181-000	ANDERSON DAVID ET AL	5 ARCHERS GREEN,PINE BLUFF 71603-6276	AV	39.2	40.00	40.00
39	14-07-08	001-12183-000	HOOKER CHARLES D & WF ET AL	3141 HIGHWAY 425,PINE BLUFF 71601	AI	16	11.07	11.07
39	14-07-08	001-12184-000	SHELL CHAPEL C PRESBYTERIAN CH	2143 GRIDER FIELD LADD RD,PINE BLUFF 71601	ER	4.8	5.52	5.52
39	14-07-08	001-12185-000	SHELL CHAPEL CUMB PRESBYTERIAN	2143 GRIDER FIELD LADD RD,PINE BLUFF 71601	ER	1.54	1.55	1.55
39	14-07-08	001-12186-000	ROGERS FRED A M & KIM M	6560 HIGHWAY 114,RISON 71665	AM	2.6	3.20	3.20
39	14-07-08	001-12187-000	HOOKER CHARLES D JR & WF	3200 HIGHWAY 425,PINE BLUFF 71601	AV	2.1	2.24	2.24
39	14-07-08	001-12188-000	LINSY LEKESHA	3203 WHEELER CHAPEL RD,PINE BLUFF 71601	AI	1.25	1.41	1.41
39	14-07-08	001-12189-000	HOOKER CHARLES DAVID ET AL	3141 HIGHWAY 425,PINE BLUFF 71601	AV	1.5	1.65	1.65
39	14-07-08	001-12190-000	HOOKER CHARLES D JR & WF	3200 HIGHWAY 425,PINE BLUFF 71601	AI	2	2.03	2.03
39	14-07-08	001-12191-000	HOOKER JAMES R & YVONNE SHARP	1645 JACOB RD,STAR CITY 71667	AV	0.25	0.33	0.33
39	14-07-08	001-12192-000	HOOKER CHARLES D JR & WF	3200 HIGHWAY 425,PINE BLUFF 71601	AV	49.05	50.07	50.07
39	14-07-08	001-12193-000	HUGES BILLY J	6301 HOOKER RD,PINE BLUFF 71601-9769	AV	2.5	2.42	2.42
39	14-07-08	001-12194-000	CASH PATTI & KELLI STUDDARD	3300 HIGHWAY 425,PINE BLUFF 71603	AI	3.48	3.96	3.96
39	14-07-08	001-12194-002	SBA STRUCTURES INC	5900 BROKEN SOUND PKWY NW,BOCA RATON 33487	CG	2.18	2.25	2.25
39	14-07-08	001-12194-003	HOOKER CHARLES JR & LYDIA	3200 HIGHWAY 425,PINE BLUFF 71601	AV	16.91	17.99	17.99
39	14-07-08	001-12194-004	WITCHER DWIGHT & JUSTIN	297 HIGHWAY 293,TILLAR 71670	AM	36.09	35.03	35.03
39	14-07-08	001-12196-000	HOOKER CEMETERY	3200 HIGHWAY 425,PINE BLUFF 71601	EB	1	2.09	2.09
39	14-07-08	001-12197-000	GRAVEYARD	3221 HIGHWAY 425,PINE BLUFF 71601	EB	0	4.93	4.93
39	14-07-08	001-12200-000	WITCHER DWIGHT	297 HIGHWAY 293,TILLAR 71670	AV	7.76	7.29	7.29
39	14-07-08	001-12202-000	FORD G L	464 BURLINGTON RD,STAR CITY 71667	AV	5	5.10	5.10
39	14-07-08	001-12203-000	GOLDMON JOSEPHINE	401 W 13TH AVE,PINE BLUFF 71601	AV	38.089	38.45	38.45
39	14-07-08	001-12204-000	GOLDMON CURTIS	420 SANDY BAYOU LN,PINE BLUFF 71603	AI	1.911	2.12	2.12
39	14-07-08	001-12206-000	MARKS JACK D & JUANITA S	PO BOX 8333,PINE BLUFF 71611-8333	AV	0.48	0.43	0.43
39	14-07-08	001-12206-004	CHATMAN KATHERINE & ROBERT L JR	2305 W 42ND AVE,PINE BLUFF 71603	AV	1.5	1.59	1.59
39	14-07-08	001-12206-005	CHATMAN KATHERINE & ROBERT L JR	2305 W 42ND AVE,PINE BLUFF 71603	AV	1.5	1.60	1.60
39	14-07-08	001-12206-006	CORK WARREN	301 STEVE DR,PINE BLUFF 71603	AV	1.5	1.59	1.59
39	14-07-08	001-12206-007	MCCOMBS ROBERT & VIOLET	3437 WHEELER CHAPEL RD,PINE BLUFF 71601	AI	1.5	1.71	1.71
39	14-07-08	001-12206-008	MCCOMBS ROBERT & VIOLET	3437 WHEELER CHAPEL RD,PINE BLUFF 71601	AV	1.5	1.63	1.63
39	14-07-08	001-12206-009	HUGHES BILLY J	6301 HOOKER RD,PINE BLUFF 71601	AI	2.74	3.14	3.14
39	14-07-08	001-12206-010	ROBERTS DEAN & SANDRA	6000 OSAGE RD,PINE BLUFF 71601	AI	2.74	3.25	3.25
39	14-07-08	001-12206-011	WHEELER CHAPEL MISS BAPT CH	PO BOX 8333,PINE BLUFF 71611-8333	ER	3	3.02	3.02
39	14-07-08	001-12206-012	WHEELER CHAPEL MISS BAPT CHURCH	PO BOX 8333,PINE BLUFF 71611-8333	ER	7.1	7.91	7.91
39	14-07-08	001-12207-000	WHEELER CHAPEL CHURCH	PO BOX 8333,PINE BLUFF 71611-8333	ER	1	1.86	1.86
39	14-07-08	001-12214-000	NELSON RICKY ET AL	3347 HIGHWAY 425,PINE BLUFF 71601	AV	8.7	8.62	8.62
39	14-07-08	001-12215-000	NELSON RICKEY	3347 HIGHWAY 425,PINE BLUFF 71601	AI	2.2	2.34	2.34
39	14-07-08	001-12216-000	MITCHELL CELIA	13515 POWERS RD,POWAY 92064	AV	10	10.30	10.30
39	14-07-08	001-12217-000	MACK RAY STANLEY & GWEN	3420 HIGHWAY 425,PINE BLUFF 71601	AI	2	2.44	2.44
39	14-07-08	001-12228-000	MACK RAY STANLEY & GWEN	3420 HIGHWAY 425,PINE BLUFF 71601	AV	4.75	5.05	5.05
39	14-07-08	001-12229-000	WITCHER DWIGHT L & SHERRI L TR	297 HIGHWAY 293,TILLAR 71670-9404	AV	4.31	4.76	4.76
39	14-07-08	001-12230-000	NELSON DOROTHY	5314 EDWARDS AVE,FLINT 48505	AV	3	2.38	2.38
39	14-07-08	001-12231-000	NELSON MICHAEL LYNN	6802 FLEMING RD ,FLINT 48504	AV	0.88	0.86	0.86
39	14-07-08	001-12232-000	NELSON DOROTHY	5314 EDWARDS AVE,FLINT 48505	AV	4.41	4.65	4.65
39	14-07-08	001-12234-000	NELSON DOROTHY	5314 EDWARDS AVE,FLINT 48505	AV	5.06	5.03	5.03
39	14-07-08	001-12235-000	JEFFERSON WILL	3610 HIGHWAY 425,PINE BLUFF 71601	AV	1	0.97	0.97

MAP PAGE	SECTION TOWNSHIP RANGE	PARCEL NUMBER	OWNER NAME	* OWNER ADDRESS	*TYPE	ASSESSOR ACRE	GIS ACRE	LEVEED ACRE
39	14-07-08	155-00001-000	MALONE PHILLIP S	6010 NOLINO DR,PINE BLUFF 71601	RI	0	1.27	1.27
39	14-07-08	155-00002-000	MALONE HARDY E & SANDRA L	908 BARROW DR,PINE BLUFF 71601	RI	0	1.38	1.38
39	14-07-08	155-00003-000	MALONE HARDY E III & GAIL	3607 LYANNA DR,PINE BLUFF 71601	RI	0	1.02	1.02
39	14-07-08	155-00004-000	BIVENS WILLIAM	6112 NOLINO DR,PINE BLUFF 71601	RI	0	1.04	1.04
39	14-07-08	155-00005-000	BIVENS WILLIAM	6112 NOLINO DR,PINE BLUFF 71601	RI	0	1.01	1.01
39	14-07-08	155-00006-000	ROSE RHONDA LEE	5684 HAPPYHOLLOW LN,MEMPHIS 38135	RV	0	1.00	1.00
39	14-07-08	155-00007-000	MEADOWS VICTOR L	6120 NOLINO DR,PINE BLUFF 71601-9775	RI	0	1.01	1.01
39	14-07-08	155-00008-000	VIRGIL ALLIE MAE	1707 CARPENTIER ST,SAN LEANDRO 94577	RV	0	1.00	1.00
39	14-07-08	155-00009-000	POPE NORA FRANCES & STEVEN	6210 NOLINO DR,PINE BLUFF 71601	RI	0	1.00	1.00
39	14-07-08	155-00010-000	CANNADY RAY C & CAROLYN	3108 BUGLE DR,PINE BLUFF 71603	RI	0	1.00	1.00
39	14-07-08	155-00011-000	MERRITT JAMIE L	2308 HIGHWAY 212 W,STAR CITY 71667	RV	0	0.96	0.96
39	14-07-08	155-00012-000	MERRITT JAMIE L	2308 HIGHWAY 212 W,STAR CITY 71667	RI	0	0.80	0.80
39	14-07-08	155-00013-000	LACKEY MICHAEL L	6227 NOLINO DR,PINE BLUFF 71601	RI	0	0.88	0.88
39	14-07-08	155-00014-000	LACKEY MICHAEL L	6121 TEAL DR,PINE BLUFF 71601	RV	0	1.04	1.04
39	14-07-08	155-00015-000	STRICKLAND BERNIE & ROSE MARY ET AL	6231 NOLINO DR,PINE BLUFF 71601	RI	0	2.22	2.22
39	14-07-08	155-00017-000	BROWN L Z & LATASHA	6201 NOLINO DR,PINE BLUFF 71601-9776	RV	0	1.09	1.09
39	14-07-08	155-00018-000	ROBERTS HESTER L ET AL	6117 NOLINO DR,PINE BLUFF 71601	RV	0	1.13	1.13
39	14-07-08	155-00019-000	ROBERTS HESTER & JOHNNY L	6117 NOLINO DR,PINE BLUFF 71601	RI	0	1.07	1.07
39	14-07-08	155-00020-000	ROBERTS HESTER & JOHNNY	6117 NOLINO DR,PINE BLUFF 71601	RV	0	1.12	1.12
39	14-07-08	155-00021-000	HENDRICKS ERNEST	2520 GRIDER FIELD LADD RD,PINE BLUFF 71601	RV	0	1.12	1.12
39	14-07-08	155-00022-000	HENDRICKS ERNEST	2520 GRIDER FIELD LADD RD,PINE BLUFF 71601	RM	0	1.02	1.02
39	14-07-08	155-00023-000	ROBERTS HESTER & JOHNNY	6117 NOLINO DR,PINE BLUFF 71601	RV	0	1.23	1.23
39	14-07-08	155-00024-000	GARDINER PEGGY ALLEN (LE) ET AL	6117 NOLINO DR,PINE BLUFF 71601	RI	0	1.13	1.13
39	14-07-08	155-00025-000	ROBERTS HESTER & JOHNNY	6117 NOLINO DR,PINE BLUFF 71601	RV	0	1.22	1.22
39	14-07-08	155-00026-000	ROBERTS HESTER & JOHNNY	6117 NOLINO DR,PINE BLUFF 71601	RV	0	1.25	1.25
39	14-07-08	155-00027-000	HARRIS RANDALL G ET AL	2715 HIGHWAY 425,PINE BLUFF 71601	RV	0	1.00	1.00
39	14-07-08	155-00029-000	CORONA JESUS & ROSA I IBARRA	1507 W PARK ,SEARCY 72143	RI	0	2.12	2.12
39	14-07-08	155-00030-000	BROWN ELIZABETH ANN	86 ARABELLA DR,STAR CITY 71667	RV	0	0.96	0.96
39	14-07-08	155-00031-000	BROWN ELIZABETH ANN	86 ARABELLA DR,STAR CITY 71667	RM	0	1.05	1.05
39	14-07-08	155-00032-000	STEWART DYLAN & JAYMEE	6221 OSAGE DR,PINE BLUFF 71601	RV	0	1.02	1.02
39	14-07-08	155-00033-000	STEWART DYLAN & JAYMEE	6221 OSAGE DR,PINE BLUFF 71601	RV	0	0.99	0.99
39	14-07-08	155-00034-000	TEER ELIZABETH ANN & KERRY	86 ARABELLA DR,STAR CITY 71667-9772	RI	0	0.98	0.98
39	14-07-08	155-00035-000	WILKERSON CHARLES	6230 OSAGE RD,PINE BLUFF 71601	RV	0	0.88	0.88
39	14-07-08	155-00036-000	WILKERSON CHARLES	6230 OSAGE RD,PINE BLUFF 71601	RI	0	0.76	0.76
39	14-07-08	155-00037-000	WITCHER DWIGHT & JUSTIN	297 HIGHWAY 293,TILLAR 71670	RV	0	1.07	1.07
39	14-07-08	155-00038-000	HALL JIM & KAY	6223 OSAGE DR,PINE BLUFF 71601	RI	0	1.88	1.88
39	14-07-08	155-00040-000	STEWART TERRY & WF	627 HANGAR ROW,PINE BLUFF 71601	RI	0	0.94	0.94
39	14-07-08	155-00041-000	STEWART TERRY & WF	627 HANGAR ROW,PINE BLUFF 71601	RV	0	0.88	0.88
39	14-07-08	155-00042-000	TERRY MARCUS SR	3105 RIVERSIDE DR,WHITE HALL 71602	RI	0	0.93	0.93
39	14-07-08	155-00043-000	LIDDELL VICKIE ANN (BD)	6115 OSAGE RD,PINE BLUFF 71601	RI	0	1.00	1.00
39	14-07-08	155-00044-000	ROBINSON RYLAND JR TRUSTEE	PO BOX 7009 ,PINE BLUFF 71611-7009	RV	0	0.98	0.98
39	14-07-08	155-00045-000	MAHOLMES JEREMY	1102 N GRAND AVE,STUTTGART 72160-2918	RI	0	0.99	0.99
39	14-07-08	155-00046-000	WITCHER DWIGHT	297 HIGHWAY 293,TILLAR 71670	RM	0	0.98	0.98
39	14-07-08	155-00047-000	LAMBERT DWIGHT	110 BULLOCK LN,DUMAS 71639	RM	0	0.98	0.98
39	14-07-08	155-00048-000	HUGHES BILLY J	6301 HOOKER RD,PINE BLUFF 71601-9769	RV	0	0.99	0.99
39	15-07-08	001-12247-000	DELANEY MELVIN & LILLIE	3234 WHEELER CHAPEL RD,PINE BLUFF 71601	AV	0.5	0.56	0.56
39	15-07-08	001-12247-001	DELANEY MELVIN & WF	3234 WHEELER CHAPEL RD,PINE BLUFF 71601	AI	77	79.82	79.82
39	15-07-08	001-12247-002	DELANEY-MILLER DENEEN	3228 WHEELER CHAPEL RD,PINE BLUFF 71601	AI	2.5	2.50	2.50



MAP PAGE	SECTION TOWNSHIP RANGE	PARCEL NUMBER	OWNER NAME	* OWNER ADDRESS	*TYPE	ASSESSOR ACRE	GIS ACRE	LEVEED ACRE
39	15-07-08	001-12248-000	HOOKER CHARLES D JR & WF	3200 HIGHWAY 425,PINE BLUFF 71601	AV	33.1	34.04	34.04
39	15-07-08	001-12248-001	PINE BLUFF CELLULAR INC	1010 PINE 9E-L-01,SAINT LOUIS 63101	PS	0.23	0.34	0.34
39	15-07-08	001-12249-000	ROBINSON HARRISON ET AL	4034 RIVERMEADE DR,LILBURN 30047	AV	27.08	28.60	28.60
39	15-07-08	001-12249-003	NELSON ANNIE MAE (BD) ET AL	3327 HIGHWAY 425,PINE BLUFF 71601	AV	23	25.21	25.21
39	15-07-08	001-12249-004	HOLMES MAGNOLIA	928 KINGSWOOD EST,PINE BLUFF 71603	AV	23	21.58	21.58
39	15-07-08	001-12249-005	HOLMES MAGNOLIA	928 KINGSWOOD EST,PINE BLUFF 71603	AI	7	7.27	7.27
39	15-07-08	001-12249-006	THOMAS CURLEE JR	928 KINGSWOOD EST,PINE BLUFF 71603	AV	7	6.47	6.47
39	15-07-08	001-12249-007	MCCOMBS HENRY MAE	3408 WHEELER CHAPEL RD,PINE BLUFF 71601	AI	7	7.09	7.09
39	15-07-08	001-12249-008	NELSON ANNIE MAE (BD) ET AL	3327 HIGHWAY 425,PINE BLUFF 71601	AV	8.7	8.91	8.91
39	15-07-08	001-12249-009	ROBINSON HARRISON ET AL	4034 RIVERMEADE DR,LILBURN 30047	AV	2.6	2.09	2.09
39	15-07-08	001-12249-010	THOMAS CURLEE JR	928 KINGSWOOD EST,PINE BLUFF 71603	AV	23	24.29	24.29
39	15-07-08	001-12250-000	DELANEY MELVIN & LILLIE	3234 WHEELER CHAPEL RD,PINE BLUFF 71601	AV	40	40.77	40.77
39	15-07-08	001-12251-000	TAYLOR LENARD	3111 MCENTIRE RD,PINE BLUFF 71601	AV	40	39.38	39.38
39	15-07-08	001-12252-000	BROWN PELICAN FARMS LLC	1803 WOODFIELD DRIVE SUITE B,SAVOY 61874-9505	AI	147.09	146.26	146.26
39	15-07-08	001-12252-001	WHICKER FAMILY FARMS LLC	5515 COUNTRY CLUB BLVD,LITTLE ROCK 72207	AV	20.47	19.59	19.59
39	15-07-08	001-12253-000	TAYLOR LENARD C & WF	3111 MCENTIRE RD,PINE BLUFF 71601	AV	20	20.01	20.01
39	15-07-08	001-12254-000	HOOKER CHARLES D JR & WF	3200 HIGHWAY 425,PINE BLUFF 71601	AV	16.66	17.01	17.01
39	15-07-08	001-12259-000	ROBINSON EODER	3423 HIGHWAY 425,PINE BLUFF 71601	AM	25	26.92	26.92
39	15-07-08	001-12260-000	AURELI TOMMY	1800 PINE VALLEY RD,LITTLE ROCK 72207	AV	13.3	11.62	11.62
39	15-07-08	001-12260-001	H D FARMS ET AL	PO BOX 8016,PINE BLUFF 71611-8016	AV	31.85	37.66	37.66
39	15-07-08	001-12261-002	NELSON LENARD JR & EMMA LOUISE	3518 WHEELER CHAPEL RD,PINE BLUFF 71601	AI	9.4	9.81	9.81
39	15-07-08	001-12261-003	WHEELER CHAPEL MISS BAPT C	3719 WHEELER CHAPEL RD,PINE BLUFF 71601	AV	0.6	0.54	0.54
39	15-07-08	001-12262-000	WALKER CLEVELAND JR ET AL	912 E 31ST AVE,PINE BLUFF 71601	AV	6.57	7.39	7.39
39	15-07-08	001-12263-000	DAVIS LENA JONES ET AL	1319 MISSOURI ST,PINE BLUFF 71601	AV	11.72	11.80	11.80
39	15-07-08	001-12264-000	BALTIMORE ARGERIE C	601 E 21ST AVE,PINE BLUFF 71601	AV	11.72	13.22	13.22
39	16-07-08	001-12265-000	SILVICRAFT INC	PO BOX 758,MONTICELLO 71657-0758	AV	40	40.66	40.66
39	16-07-08	001-12266-000	MT MAGAZINE FARMS LLC	PO BOX 158,MONTEREY 71354-0158	AV	280	283.96	283.96
39	16-07-08	001-12267-000	BROWN PELICAN FARMS LLC	1803 WOODFIELD DRIVE SUITE B,SAVOY 61874-9505	AV	309.13	324.37	324.37
39	21-07-08	001-12322-000	BROWN PELICAN FARMS LLC	1803 WOODFIELD DRIVE SUITE B ,SAVOY 61874-9505	AM	255.94	343.88	343.88
39	21-07-08	001-12322-001	FAIRFIELD FEDERAL CREDIT UNION	PO BOX 5700,PINE BLUFF 71611-5700	AI	4.18	4.24	4.24
39	21-07-08	001-12323-000	PAC FARMS LLC	22 LONGMEADOW,PINE BLUFF 71603	AV	80	78.17	78.17
39	21-07-08	001-12324-000	J BERT HILL LLC	1710 RYBURN RD,RISON 71665	AV	80	79.22	79.22
39	21-07-08	001-12327-000	PAC FARMS LLC	22 LONGMEADOW,PINE BLUFF 71603	AV	40	39.06	39.06
39	21-07-08	001-12328-000	HENDERSON MILTON C & IRENE	10906 HIGHWAY 65 S,GRADY 71644	AV	40	39.40	39.40
39	22-07-08	001-12329-000	PARRISH JOHN & ANN	22 RIDGE RD,CABOT 72023	AM	2.04	2.15	2.15
39	22-07-08	001-12330-000	CHAMBLISS DEAN LTD PRSHIP ET AL	1549 GRIDER FIELD LADD RD,PINE BLUFF 71601	AV	519.67	538.85	538.85
39	22-07-08	001-12339-000	LUSTER DOROTHY RUTH ET AL	401 W 13TH AVE,PINE BLUFF 71601	AV	40	40.11	40.11
39	22-07-08	001-12340-000	YARBER HERBERT	1504 BRENTWOOD DR,PINE BLUFF 71601	AV	20	20.30	20.30
39	22-07-08	001-12340-001	THOMAS ROSETTA ET AL	1504 BRENTWOOD DR,PINE BLUFF 71601	AV	20	20.25	20.25
39	23-07-08	001-12345-000	TYSON BEN III	3802 MALLARD DR,PINE BLUFF 71601	AI	4.1	4.58	4.58
39	23-07-08	001-12354-000	TYSON LURENZA JR	3802 MALLARD DR,PINE BLUFF 71601	AV	74.68	63.68	63.68
39	23-07-08	001-12355-000	HTFF REIT INC	1803 WOODFIELD DR STE B,SAVOY 61874-9505	AV	253	250.66	250.66
39	23-07-08	147-00013-000	ONEILL MELBA JEAN	245 NICKIE AVE,CLINTON 72031	RV	0	1.10	1.10
39	23-07-08	147-00014-000	ERWIN DOUGLAS R & LISA R	3715 MALLARD DR,PINE BLUFF 71601	RI	0	1.15	1.15
39	23-07-08	147-00016-000	HOLLAND LINDA	3709 MALLARD DR,PINE BLUFF 71601	RI	0	2.11	2.11
39	23-07-08	147-00017-000	HOLLAND LINDA	3709 MALLARD DR,PINE BLUFF 71601	RV	0	2.18	2.18
39	23-07-08	147-00019-000	CHATMAN ROBERT L JR	1879 MIKONDA DR,COOKEVILLE 38506	RV	0	1.08	1.08
39	23-07-08	147-00020-000	CHATMAN ROBERT L JR	1879 MIKONDA DR,COOKEVILLE 38506	RI	0	1.10	1.10

MAP PAGE	SECTION TOWNSHIP RANGE	PARCEL NUMBER	OWNER NAME	* OWNER ADDRESS	*TYPE	ASSESSOR ACRE	GIS ACRE	LEVEED ACRE
39	23-07-08	147-00021-000	THOMAS MICHAEL R & DEBRA D	3615 MALLARD DR,PINE BLUFF 71601	RI	0	1.08	1.08
39	23-07-08	147-00022-000	CURBOW LESLIE B & WF	3613 MALLARD DR,PINE BLUFF 71601	RI	0	1.08	1.08
39	23-07-08	147-00024-000	SAVAGE CRYSTAL A	3609 MALLARD DR,PINE BLUFF 71601	RI	0	2.05	2.05
39	23-07-08	149-00001-000	HAYES JOE	3801 MALLARD DR,PINE BLUFF 71601-9784	RI	0	0.95	0.95
39	23-07-08	149-00001-002	TUCKER EDDIE & CAROLYN	3834 HIGHWAY 425,PINE BLUFF 71601	RI	0	0.48	0.48
39	23-07-08	149-00002-000	RAIFORD WADE	6505 PONDEROSA RD,PINE BLUFF 71601	RV	0	0.94	0.94
39	23-07-08	149-00003-000	RAIFORD MATTHEW WADE	6505 PONDEROSA RD,PINE BLUFF 71601	RV	0	0.96	0.96
39	23-07-08	149-00004-000	RAIFORD MATTHEW WADE	6505 PONDEROSA RD,PINE BLUFF 71601	RV	0	0.99	0.99
39	23-07-08	149-00005-000	EDWARDS BETTY	3907 MALLARD DR,PINE BLUFF 71601-9783	RV	0	0.94	0.94
39	23-07-08	149-00006-000	SHELTON STEPHANIE D	6112 IRENE DR,PINE BLUFF 71601-9780	RI	0	0.96	0.96
39	23-07-08	149-00008-000	BLACK MARY JO ET AL	3702 MALLARD DR,PINE BLUFF 71601	RI	0	2.38	2.38
39	23-07-08	149-00009-000	AUSTIN BEN & DEBORAH L	3612 MALLARD DR,PINE BLUFF 71601	RM	0	0.90	0.90
39	23-07-08	149-00010-000	AUSTIN BEN & DEBORAH L	3612 MALLARD DR,PINE BLUFF 71601	RV	0	0.92	0.92
39	23-07-08	149-00011-000	AUSTIN BENNY RAY & DEBORAH LYNN	3612 MALLARD DR,PINE BLUFF 71601	RI	0	0.91	0.91
39	23-07-08	149-00012-000	AUSTIN BENNY RAY	3612 MALLARD DR,PINE BLUFF 71601	RV	0	1.32	1.32
39	23-07-08	150-00001-000	RAIFORD MATTHEW WADE	6505 PONDEROSA RD,PINE BLUFF 71601	RI	0	4.28	4.28
39	23-07-08	150-00005-000	TIDWELL MARY MARIE	6121 IRENE DR,PINE BLUFF 71601	RI	0	0.99	0.99
39	23-07-08	150-00006-000	DAVIDSON BYRON	6115 IRENE DR,PINE BLUFF 71601	RI	0	2.16	2.16
39	23-07-08	150-00008-000	GREEN WANDA	3917 MALLARD DR,PINE BLUFF 71601	RI	0	2.07	2.07
39	23-07-08	150-00010-000	BROCK ROY & ANITA	6101 IRENE DR,PINE BLUFF 71601	RI	0	1.04	1.04
39	23-07-08	150-00011-000	HARRIS MARION A	6019 IRENE DR,PINE BLUFF 71601	RI	0	1.08	1.08
39	23-07-08	150-00012-000	SCOTT LARON	21 MOCKINGBIRD LN,LITTLE ROCK 72227	RV	0	1.02	1.02
39	23-07-08	150-00013-000	SCOTT TWYLA	PO BOX 21,YORKTOWN 71678	RV	0	1.07	1.07
39	23-07-08	150-00014-000	MCNEIL MONA KAYE SCOTT	12 KANEY RIDGE RD,GREENBRIAR 72058	RV	0	1.04	1.04
39	23-07-08	150-00015-000	KITCHEN NORMA JEAN	6005 IRENE DR,PINE BLUFF 71605	RI	0	1.04	1.04
39	23-07-08	150-00016-000	RAIFORD DANNY	5911 IRENE DR,PINE BLUFF 71601	RI	0	4.62	4.62
39	23-07-08	151-00001-000	MEADOWS TRAVIS & WF	3833 HIGHWAY 425,PINE BLUFF 71601	RM	0	1.30	1.30
39	23-07-08	151-00002-000	WALKER LASONYA & ANTHONY JR	2000 WESTBOROUGH DR APT 513,KATY 77449	RI	0	1.11	1.11
39	23-07-08	151-00003-000	KENWARD DANIEL G II	3815 MALLARD DR,PINE BLUFF 71601	RI	0	2.27	2.27
39	23-07-08	151-00005-000	EDWARDS CHARLES R & EVELYN	4212 W CANDLEWOOD PLACE,ROGERS 72758	RI	0	1.16	1.16
39	23-07-08	151-00006-000	KENWARD DANIEL G II	3815 MALLARD DR,PINE BLUFF 71601	RI	0	1.16	1.16
39	23-07-08	151-00007-000	WARDEN BRENT	121 HIGHWAY 54,PINE BLUFF 71603	RV	0	1.01	1.01
39	23-07-08	151-00008-000	EDWARDS ELAINE NOBLE ET AL	348 UNION WINE RD ,NEW BRAUNFELS 78130	RV	0	0.94	0.94
39	23-07-08	151-00009-000	PAYNE JOHN & SANDRA	19876 DECKLEMAN RD,HARRISBURG 72432	RM	0	0.82	0.82
39	23-07-08	152-00001-000	CANNADY RAY C & CAROLYN	12 S RICHARD DR,PINE BLUFF 71602	RV	0	1.32	1.32
39	23-07-08	152-00002-000	MCKINNEY N A (BD)	PO BOX 640,STAR CITY 71667-0640	RM	0	1.33	1.33
39	23-07-08	152-00003-000	FORD DAVID MATTHEW	511 HIGHWAY 365 N,REDFIELD 72132	RI	0	1.25	1.25
39	23-07-08	152-00004-000	LAWSON LINDA & GEORGE	314 N ELM ST ,DE WITT 72042	RI	0	2.21	2.21
39	23-07-08	152-00006-000	STRINGFELLOW FAMILY REVOCABLE TR	6119 TEAL DR,PINE BLUFF 71601	RI	0	1.14	1.14
39	23-07-08	152-00007-000	STRINGFELLOW FAMILY REVOCABLE TR	6119 TEAL DR,PINE BLUFF 71601	RV	0	1.13	1.13
39	23-07-08	152-00009-000	EAGLE THOMAS A	6113 TEAL DR,PINE BLUFF 71601	RI	0	2.14	2.14
39	23-07-08	152-00010-000	STINSON TROY	6103 TEAL DR,PINE BLUFF 71601	RV	0	1.14	1.14
39	23-07-08	152-00011-000	PAGE LEE R JR	6019 TEAL DR,PINE BLUFF 71601	RV	0	0.60	0.60
39	23-07-08	152-00012-000	PAGE LEE R JR	6019 TEAL DR,PINE BLUFF 71601	RI	0	0.94	0.94
39	23-07-08	152-00013-000	LACKEY WALLACE & SHIRLEY (BD)	6011 TEAL DR,PINE BLUFF 71601	RI	0	1.83	1.83
39	23-07-08	152-00015-000	CLAYTOR GROVER WILEY	198 CORRAL ROAD ,WINNABOW 28479	RV	0	0.88	0.88
39	23-07-08	152-00016-000	CAMP HARRY B & THERESA	PO BOX 476,STAR CITY 71667-0476	RV	0	0.92	0.92
39	23-07-08	152-00017-000	AUSTIN DEBBIE	3612 MALLARD DR,PINE BLUFF 71601	RV	0	0.89	0.89



MAP PAGE	SECTION TOWNSHIP RANGE	PARCEL NUMBER	OWNER NAME	* OWNER ADDRESS	*TYPE	ASSESSOR ACRE	GIS ACRE	LEVEED ACRE
39	23-07-08	152-00018-000	SWENSON PAUL & ROBERT ENGLE	1822 LAKESIDE DR UNIT 21241,BULLHEAD CITY 86439-4058	RI	0	0.89	0.89
39	23-07-08	152-00019-000	PHILLIPS MYRON & MARIA	2566 S 34TH AVE,YUMA 85364	RV	0	1.45	1.45
39	23-07-08	152-00020-000	LACKEY WALLACE & SHIRLEY (BD)	6011 TEAL DR,PINE BLUFF 71601	RI	0	1.47	1.47
39	23-07-08	152-00021-000	RAIFORD DANNY & BETTY	5911 IRENE DR,PINE BLUFF 71601	RV	0	1.04	1.04
39	23-07-08	152-00022-000	WEBB DELMA L & WF	PO BOX 2765,PINE BLUFF 71613-2765	RV	0	0.91	0.91
39	23-07-08	152-00024-000	HIGHSMITH SHERRY	10762 HIGHWAY 270 W,PRATTSVILLE 72129	RI	0	1.90	1.90
39	23-07-08	152-00025-000	BENNETT EULA M	6010 TEAL DR ,PINE BLUFF 71601	RI	0	0.99	0.99
39	23-07-08	152-00026-000	BENNETT EULA M	6010 TEAL DR,PINE BLUFF 71601	RV	0	1.05	1.05
39	23-07-08	152-00027-000	NOWLIN TURNER D & WF	6100 TEAL DR,PINE BLUFF 71601	RI	0	1.99	1.99
39	23-07-08	152-00028-000	NOWLIN TURNER D & WF	6100 TEAL DR,PINE BLUFF 71601	RV	0	1.02	1.02
39	23-07-08	152-00029-000	GOSSETT REBECCA & JOHNNY	334 HIGHWAY 425,PINE BLUFF 71601	RI	0	0.98	0.98
39	23-07-08	152-00030-000	TISDALE ROBERT CLAYTON	4104 GREYSTONE DR,AUSTIN 78731	RV	0	1.06	1.06
39	23-07-08	152-00031-000	WYNN PROPERTIES	10757 HIGHWAY 54,STAR CITY 71667	RV	0	1.06	1.06
39	23-07-08	152-00032-000	NARON JAMES J & WF	6120 TEAL DR,PINE BLUFF 71601	RV	0	1.06	1.06
39	23-07-08	152-00033-000	NARON JAMES J & WF	6120 TEAL DR,PINE BLUFF 71601	RI	0	1.01	1.01
39	23-07-08	152-00034-000	NARON JAMES J & WF	6120 TEAL DR,PINE BLUFF 71601	RV	0	2.18	2.18
39	23-07-08	152-00036-000	WATSON JASPER & WF	PO BOX 1104,GREENBRIER 72058-1104	RV	0	1.05	1.05
39	23-07-08	152-00037-000	WATSON JASPER & WF	224 BETTY ST #8,GLENWOOD 71943	RV	0	1.12	1.12
39	23-07-08	153-00001-000	SIMPSON CAROLYN S ET AL	4116 BROOKS BAKER AVE,FORT WORTH 76135	RV	0	1.20	1.20
39	23-07-08	153-00002-000	SUIT MARILYN & VEY BIRDSONG	205 KADY RD,REDFIELD 72132	RV	0	1.20	1.20
39	23-07-08	153-00003-000	MOORE TERRI ET AL	2495 YESTER OAKS,GERMANTOWN 38139	RV	0	1.16	1.16
39	23-07-08	153-00004-000	HEARD CONNIE	PO BOX 3138,PINE BLUFF 71611-3138	RV	0	1.19	1.19
39	23-07-08	153-00005-000	JOHNSON EDGER L	3004 W 15TH AVE,PINE BLUFF 71603	RV	0	1.14	1.14
39	23-07-08	153-00006-000	DUNCAN T C & WF	11025 HIGHWAY 1764,SANTA FE 77510-8227	RV	0	3.10	3.10
39	23-07-08	153-00007-000	DOBSON BILLY MICHAEL ET AL	255 ADRIAN MC LANE,TICHNOR 72166	RV	0	1.10	1.10
39	23-07-08	153-00008-000	DOBSON BILLY MICHAEL ET AL	255 ADRIAN MC LANE,TICHNOR 72166	RV	0	1.49	1.49
39	23-07-08	153-00009-000	RING STEPHEN M & DEBRA M	1505 16TH LANE NE APT 205,ISSAQUAH 98029	RV	0	1.05	1.05
39	23-07-08	153-00010-000	RING STEPHEN M & DEBRA M	1505 16TH LANE NE APT 205,ISSAQUAH 98029	RV	0	1.10	1.10
39	23-07-08	153-00011-000	HARDY FLEMING BO & WF	2440 W HONEY LN,FAYETTEVILLE 72702	RV	0	1.16	1.16
39	23-07-08	154-00001-000	CANTRELL DENNIS M	6010 IRENE DR,PINE BLUFF 71601	RI	0	1.34	1.34
39	23-07-08	154-00002-000	CANTRELL DENNIS MARVIN	6010 IRENE DR,PINE BLUFF 71601	RV	0	1.27	1.27
39	23-07-08	154-00003-000	WEBB KAREN	PO BOX 96,YORKTOWN 71678-0096	RI	0	1.22	1.22
39	23-07-08	154-00004-000	WEBB KAREN	PO BOX 96,YORKTOWN 71678-0096	RV	0	1.20	1.20
39	23-07-08	154-00006-000	SHELTON JOHNNIE ET AL	6112 IRENE DR,PINE BLUFF 71601	RI	0	2.34	2.34
39	23-07-08	154-00007-000	MORRIS SHERE	6116 IRENE DR,PINE BLUFF 71601	RI	0	2.41	2.41
39	23-07-08	154-00009-000	GOODMAN JERRY & PATRICIA	6204 IRENE DR,PINE BLUFF 71601	RI	0	1.05	1.05
39	23-07-08	154-00010-000	RAIFORD DANNY & BETTY	5911 IRENE DR,PINE BLUFF 71601	RM	0	1.30	1.30
40	07-07-08	001-12046-000	GIB'S FARM INC	400 W CAPITOL AVE STE 2400,LITTLE ROCK 72201	AV	300.31	310.96	310.96
40	07-07-08	001-12053-000	MT MAGAZINE FARMS LLC	PO BOX 158,MONTEREY 71354-0158	AV	80	76.50	76.50
40	08-07-08	001-12056-001	MT MAGAZINE FARMS LLC	PO BOX 158,MONTEREY 71354-0158	AV	240	238.06	238.06
40	12-07-09	001-12800-000	TAYLOR ANTHONY B BISHOP OF LR	PO BOX 7239,LITTLE ROCK 72217-7239	AV	352.92	339.18	339.18
40	12-07-09	001-12801-000	ARKANSAS STATE HIGHWAY COMM	PO BOX 2261,LITTLE ROCK 72203-2261	EG	33.27	34.34	34.34
40	13-07-09	001-12804-000	TAYLOR ANTHONY B BISHOP OF LR	PO BOX 7239,LITTLE ROCK 72217-7239	AV	120	122.53	122.53
40	13-07-09	001-12805-000	ALLISON NELL PHILLIPS ET AL	PO BOX 217,FRUITVALE 75127-0217	AV	102.72	100.76	80.25
40	13-07-09	001-12805-001	PRENGER EDWARD W & MARGARET R	4504 COVE RD,OSAGE BEACH 65065-2306	AV	22.39	22.38	22.38
40	13-07-09	001-12805-003	HTFF REIT INC	1803 WOODFIELD DR STE B,SAVOY 61874-9505	AV	461.79	456.29	456.29
40	13-07-09	001-12806-000	TAYLOR ANTHONY B BISHOP OF LR	PO BOX 7239,LITTLE ROCK 72217-7239	AV	141.06	145.42	130.79
40	13-07-09	001-12809-000	NORRIS RANDY & REGINA	11011 BRIGHTON LN,FRISCO 75033	AV	31.37	31.64	13.96

MAP PAGE	SECTION TOWNSHIP RANGE	PARCEL NUMBER	OWNER NAME	* OWNER ADDRESS	*TYPE	ASSESSOR ACRE	GIS ACRE	LEVEED ACRE
40	13-07-09	001-12809-001	ARKANSAS STATE HIGHWAY COMM	PO BOX 2261,LITTLE ROCK 72203-2261	EG	8.63	8.99	2.97
40	17-07-08	001-12269-000	MT MAGAZINE FARMS LLC	PO BOX 158,MONTEREY 71354-0158	AV	15.66	15.58	15.58
40	17-07-08	001-12270-000	MT MAGAZINE FARMS LLC	PO BOX 158,MONTEREY 71354-0158	AV	55.67	51.94	51.94
40	17-07-08	001-12271-000	MT MAGAZINE FARMS LLC	PO BOX 158,MONTEREY 71354-0158	AV	26.68	16.85	16.85
40	17-07-08	001-12272-000	MT MAGAZINE FARMS LLC	PO BOX 158,MONTEREY 71354-0158	AV	26.68	17.70	17.70
40	17-07-08	001-12273-000	BROWN PELICAN FARMS LLC	1803 WOODFIELD DRIVE SUITE B,SAVOY 61874-9505	AV	492.3	517.00	517.00
40	17-07-08	001-12277-000	MT MAGAZINE FARMS LLC	PO BOX 158,MONTEREY 71354-0158	AV	12.52	14.29	14.29
40	17-07-08	001-12281-000	FAIRFAX FULLERTON FAIR ET AL	1921 NORWAY RD,ANN ARBOR 48104	AV	5.25	8.07	8.07
40	18-07-08	001-12287-000	MT MAGAZINE FARMS LLC	PO BOX 158,MONTEREY 71354-0158	AV	27	23.39	23.39
40	18-07-08	001-12288-000	FAIRFAX FULLERTON FAIR ET AL	1921 NORWAY RD,ANN ARBOR 48104	AV	36.95	59.38	59.38
40	18-07-08	001-12288-001	GIB'S FARM INC	400 W CAPITOL AVE STE 2400,LITTLE ROCK 72201	AV	0.55	1.11	1.11
40	18-07-08	001-12289-000	BROWN PELICAN FARMS LLC	1803 WOODFIELD DRIVE SUITE B,SAVOY 61874-9505	AV	109.781	111.49	111.49
40	18-07-08	001-12292-000	FAIRFAX FULLERTON FAIR ET AL	1921 NORWAY RD,ANN ARBOR 48104	AV	143.53	141.44	141.44
40	18-07-08	001-12292-001	GIB'S FARM INC	400 W CAPITOL AVE STE 2400,LITTLE ROCK 72201	AV	141.7	150.45	150.45
40	18-07-08	001-12294-000	FAIRFAX FULLERTON FAIR ET AL	1921 NORWAY RD,ANN ARBOR 48104	AV	106.77	107.96	107.96
40	19-07-08	001-12295-000	FAIRFAX FULLERTON FAIR ET AL	1921 NORWAY RD,ANN ARBOR 48104	AV	80	75.81	75.81
40	19-07-08	001-12297-000	FAIRFAX FULLERTON FAIR ET AL	1921 NORWAY RD,ANN ARBOR 48104	AV	39.19	40.07	40.07
40	19-07-08	001-12298-000	FAIRFAX FULLERTON FAIR ET AL	1921 NORWAY RD,ANN ARBOR 48104	AV	147.12	151.29	151.29
40	19-07-08	001-12299-000	CGL GASAWAY FAMILY LLLP	PO BOX 345,GOULD 71643-0345	AV	7.8	17.65	17.61
40	19-07-08	001-12299-001	PRENGER EDWARD WATSON & MARGARET	4504 COVE RD,OSAGE BEACH 65065-2306	AV	51.099	51.08	51.08
40	19-07-08	001-12300-000	CGL GASAWAY FAMILY LLLP	PO BOX 345,GOULD 71643-0345	AV	54.3	54.96	54.96
40	19-07-08	001-12302-000	CGL GASAWAY FAMILY LLLP	PO BOX 345,GOULD 71643-0345	AV	80	74.18	52.60
40	20-07-08	001-12303-000	BROWN PELICAN FARMS LLC	1803 WOODFIELD DRIVE SUITE B,SAVOY 61874-9505	AV	56.52	59.71	59.71
40	20-07-08	001-12303-001	RILEY MICHAEL & VERONICA LEE	PO BOX 727,MC GEHEE 71654-0727	AV	149.78	148.04	148.04
40	20-07-08	001-12305-000	PAC FARMS LLC	22 LONGMEADOW,PINE BLUFF 71603	AV	160	162.55	162.55
40	20-07-08	001-12308-000	BRUNSON HARLIN ET AL	510 PINEBERGEN RD,PINE BLUFF 71603	AV	32.1	25.47	25.47
40	20-07-08	001-12309-000	FAIRFAX FULLERTON FAIR ET AL	1921 NORWAY RD,ANN ARBOR 48104	AV	24.31	27.68	27.68
40	20-07-08	001-12310-000	BRUNSON HARLIN ET AL	510 PINEBERGEN RD,PINE BLUFF 71603	AV	30.1	25.75	25.75
40	20-07-08	001-12311-000	WASSON RONNIE E & REBECCA	3901 REBA LN,PINE BLUFF 71603	AI	1	1.79	1.79
40	20-07-08	001-12312-000	BRUNSON AARON B	3907 REBA LN,PINE BLUFF 71603-9231	AI	1	1.06	1.06
40	20-07-08	001-12314-000	CGL GASAWAY FAMILY LLLP	PO BOX 345,GOULD 71643-0345	AV	159	158.98	153.70
40	20-07-08	001-12317-000	GASAWAY CLINT D & WF	PO BOX 345,GOULD 71643-0345	AV	1	1.04	1.04
40	20-07-08	001-12319-000	J BERT HILL LLC	1710 RYBURN RD,RISON 71665	AI	80	80.10	80.10
40	24-07-09	001-13051-000	ALLISON NELL PHILLIPS ET AL	PO BOX 217,FRUITVALE 75127-0217	AV	175.55	189.31	153.68
40	24-07-09	001-13051-001	PRENGER EDWARD W & MARGARET R	4504 COVE RD,OSAGE BEACH 65065-2306	AV	91.131	89.59	89.59
40	24-07-09	001-13052-000	BURNETT CORNITHIAS H & QUIERAN D	1200 E 42ND AVE ,PINE BLUFF 71601	AV	7.119	59.81	21.19
40	24-07-09	001-13055-000	BRUNSON SOLOMON & CARRIE MAY	1214 LILLIAN DR,FLINT 48505	AV	19.62	19.72	1.05
40	24-07-09	001-13060-000	REYNOLDS ERNEST E	1300 PINEBERGEN RD,PINE BLUFF 71603	AV	20	19.51	5.20
40	24-07-09	001-13061-000	ROBINSON L CHARLES	1700 PINEBERGEN RD,PINE BLUFF 71603	AV	20	21.48	12.65
40	24-07-09	001-13062-000	JONES DAVID OTTO ET AL	1606 PINEBERGEN RD,PINE BLUFF 71603	AV	3.75	4.00	0.35
40	24-07-09	001-13065-001	BEARDEN FRANK JR ET AL	1600 PINEBERGEN RD,PINE BLUFF 71603	AV	6.99	7.13	2.18
40	24-07-09	001-13066-000	PINE BLUFF PORT TERMINAL INC	110 S BEECH ST,PINE BLUFF 71601	AV	2.36	3.81	1.06
40	24-07-09	001-13067-000	ARKANSAS STATE HIGHWAY COMM	PO BOX 2261,LITTLE ROCK 72203-2261	EG	3	3.21	0.93
40	24-07-09	001-13068-000	ARKANSAS STATE HIGHWAY COMM	PO BOX 2261,LITTLE ROCK 72203-2261	EG	3.5	3.26	0.93
40	24-07-09	001-13069-000	WILKINS DORRIS ET AL	1408 PINEBERGEN RD,PINE BLUFF 71603	AV	0.468	0.42	0.07
40	24-07-09	001-13069-001	POPE PEARLIE MAE CREAL	221 N FILMORE ST # 4,LITTLE ROCK 72205	AV	0.55	0.33	0.30
40	24-07-09	001-13069-002	ARKANSAS STATE HIGHWAY COMM	PO BOX 2261,LITTLE ROCK 72203-2261	EG	0.73	1.35	1.35
40	24-07-09	001-13070-000	MARTIN MORRIS ET AL	11301 WEDGE DR,RESTON 22090	AV	5.96	5.88	1.73



MAP PAGE	SECTION TOWNSHIP RANGE	PARCEL NUMBER	OWNER NAME	* OWNER ADDRESS	*TYPE	ASSESSOR ACRE	GIS ACRE	LEVEED ACRE
40	24-07-09	001-13071-000	JONES DAVID O	1606 PINEBERGEN RD,PINE BLUFF 71603	AV	2.75	1.50	1.50
40	24-07-09	001-13072-000	PINE BLUFF PORT TERMINAL INC	110 S BEECH ST,PINE BLUFF 71601	AV	61.6	61.83	26.13
40	24-07-09	001-13072-002	ARKANSAS STATE HIGHWAY COMM	PO BOX 2261,LITTLE ROCK 72203-2261	EG	9.14	8.46	2.16
41	09-07-09	001-12683-000	PARRISH WALTER G ET AL	1010 E 5TH AVE,PINE BLUFF 71601	AV	40	39.43	2.24
41	10-07-09	001-12714-000	HILL MARS ET AL	5 HOMESTEAD AVE,ALBANY 12203	AV	20	19.79	14.32
41	10-07-09	001-12715-000	HILL MARS ET AL	5 HOMESTEAD AVE,ALBANY 12203	AV	20	20.74	10.02
41	10-07-09	001-12716-000	THOMASSON WILLIAM GREG	11316 DOGWOOD FORREST DR,PINE BLUFF 71603	AV	40	41.74	13.67
41	10-07-09	001-12719-000	HILL MARS ET AL	5 HOMESTEAD AVE,ALBANY 12203	AV	8	8.23	2.45
41	10-07-09	001-12720-000	HILL MARS ET AL	5 HOMESTEAD AVE,ALBANY 12203	AV	8	7.97	3.03
41	10-07-09	001-12723-000	WILLIAMS JETTIE ET AL	2 EMERALD DR,MAUMELLE 72113	AV	8	6.83	1.15
41	10-07-09	001-12727-000	HAWKINS WILLIAM E & DOROTHY	403 PLEASANT DR,PINE BLUFF 71603	AV	14.687	15.54	12.78
41	10-07-09	001-12727-001	BILLINGSLEY RICK & ANGELA	9317 MIDDLE WARREN RD,PINE BLUFF 71603	CG	6.72	8.25	7.37
41	10-07-09	001-12727-002	HAWKINS WILLIAM E & DOROTHY	403 PLEASANT DR,PINE BLUFF 71603	AI	3.2	3.22	1.64
41	10-07-09	001-12728-000	HILL MARS ET AL	5 HOMESTEAD AVE,ALBANY 12203	AV	1.475	0.99	0.42
41	10-07-09	001-12729-000	COOK EDDIE & WF	22 PALMDALE LN,MANVEL 77578	AV	21	21.34	21.34
41	10-07-09	001-12731-000	WARFIELD SHERONDA ET AL	463 PLEASANT DR,PINE BLUFF 71603	AI	1	1.05	0.38
41	10-07-09	001-12732-000	MINTER MARTELL E	1503 N HALEY ST,WHITE HALL 71602-4014	AV	1	1.01	0.73
41	10-07-09	001-12736-001	PEACEFUL REST INC	3307 S MAIN ST,PINE BLUFF 71601	AM	38.682	38.17	36.35
41	10-07-09	566-00001-000	CROUCH RICK A	8814 S PLEASANT DR,PINE BLUFF 71603	RV	0	1.08	0.35
41	10-07-09	566-00012-000	SAVAGE ELMON L & RUBY	8917 SHADY DR,PINE BLUFF 71603	RI	5.82	6.06	2.24
41	11-07-09	001-12787-000	JACKS RAY ET AL	5703 S PLUM ST,PINE BLUFF 71603	AV	10	9.87	6.66
41	11-07-09	001-12788-000	JACKS RAY ET AL	5703 S PLUM ST,PINE BLUFF 71603	AM	10	9.56	6.52
41	11-07-09	001-12789-000	JACKS RAY ET AL	5703 S PLUM ST,PINE BLUFF 71603	AV	10	10.52	7.33
41	11-07-09	001-12791-000	BEARDEN JOE	1502 CUMBERLAND DR ,PINE BLUFF 71601	AM	100	101.69	79.46
41	11-07-09	001-12795-000	BOHANNAN TREY & TINA ET AL	8109 HIGHWAY 63 S,PINE BLUFF 71603	AV	152.2	152.35	132.37
41	12-07-09	001-12801-001	ARKANSAS STATE HIGHWAY COMM	PO BOX 2261,LITTLE ROCK 72203-2261	EG	6.24	6.56	6.56
41	13-07-09	001-12806-001	ARKANSAS STATE HIGHWAY COMM	PO BOX 2261,LITTLE ROCK 72203-2261	EG	18.94	16.71	9.51
41	14-07-09	001-12811-000	SHADY OAKS SANDY BAYOU INC	9909 BIG PILE BLVD,PINE BLUFF 71603	AV	40	38.98	31.53
41	14-07-09	001-12812-000	SHADY OAKS SANDY BAYOU INC	9909 BIG PILE BLVD,PINE BLUFF 71603	AV	40	40.80	26.97
41	14-07-09	001-12814-000	MKFT TIMBERLAND LLC	1235 NORTH LOOP WEST, SUITE 205,HOUSTON 77008	AV	160	163.92	138.62
41	14-07-09	001-12815-000	HUGHES BILLY J	6301 HOOKER RD,PINE BLUFF 71601	AV	40	40.24	19.14
41	14-07-09	001-12816-000	WILLIAMS MARGARET T	620 TRANQUILITY LN,PINE BLUFF 71603-6564	AI	23.4	24.25	24.07
41	14-07-09	001-12817-000	VINSON WILLIE JAMES	415 N MCKINLEY ST,LITTLE ROCK 72205	AV	7.6	8.17	6.22
41	14-07-09	001-12818-000	VINSON WILLIE JAMES	415 N MCKINLEY ST,LITTLE ROCK 72205	AV	9	8.86	8.86
41	14-07-09	001-12819-000	BAKER SPENCER N	6 SPRINGPOINT CIR,LITTLE ROCK 72210	AV	39.46	39.56	32.89
41	14-07-09	001-12821-000	MKFT TIMBERLAND LLC	1235 NORTH LOOP WEST, SUITE 205,HOUSTON 77008	AV	70	70.18	14.82
41	15-07-09	001-12825-000	ROSS ALICE H & WESLEY E	8921 HIGHWAY 63 S,PINE BLUFF 71603	AI	8.072	8.42	2.92
41	15-07-09	001-12843-000	CIERVO HOLDINGS LLC	PO BOX 53096,SHREVEPORT 71135-3096	AV	0.43	0.82	0.19
41	15-07-09	001-12843-001	WYNNE SETH L & ANITA (LE)	421 SANDY BAYOU LN,PINE BLUFF 71603	AV	10	10.12	1.67
41	15-07-09	001-12843-004	WYNNE SETH L & ANITA (LE)	421 SANDY BAYOU LN,PINE BLUFF 71603	AV	17.93	15.61	2.70
41	15-07-09	001-12845-000	CADY CHARLES B & FRANCES C	308 TRANQUILITY LN,PINE BLUFF 71603-6561	AI	13	13.92	9.27
41	15-07-09	001-12847-000	RITCHEY C B & WF	124 RITCHWOOD DR,PINE BLUFF 71603	AI	12.42	11.65	3.11
41	15-07-09	001-12847-002	YARBROUGH SUE	310 RITCHWOOD DR,PINE BLUFF 71603	AV	0.17	0.21	0.20
41	15-07-09	001-12856-000	RITCHEY C B & WF	124 RITCHWOOD DR,PINE BLUFF 71603	AV	9.83	7.82	6.01
41	15-07-09	001-12857-000	TEN ARK INC	PO BOX 2766,PINE BLUFF 71613-2766	AV	0.08	0.18	0.18
41	15-07-09	001-12857-001	ADAMS CURTIS LEE & WF	7409 S OAK ST,PINE BLUFF 71603	AV	1.61	1.29	1.29
41	15-07-09	001-12857-002	ADAMS EARNETT J SR & WF	2206 RICHMOND DR,PINE BLUFF 71603	AV	1.61	1.26	1.26
41	15-07-09	001-12857-004	KIMBRELL JENNIFER GALUSHA	504 JENNY LN,PINE BLUFF 71603	AI	7.48	8.02	7.97

MAP PAGE	SECTION TOWNSHIP RANGE	PARCEL NUMBER	OWNER NAME	* OWNER ADDRESS	*TYPE	ASSESSOR ACRE	GIS ACRE	LEVEED ACRE
41	15-07-09	001-12857-005	WEBB WILLIAM JUSTIN	6108 BRINKLEY RD,PINE BLUFF 71603-8633	AM	2.64	2.52	2.52
41	15-07-09	001-12857-006	WEAVER ROBERT	11760 MURDOCK RD ,PINE BLUFF 71603	AV	2	2.07	2.07
41	15-07-09	001-12857-007	JACKSON HENRY L & WF	3501 S OLIVE ST,PINE BLUFF 71603	AV	1.6	1.55	1.55
41	15-07-09	001-12857-008	ADAMS VICTORIA B	1309 E 41ST AVE,PINE BLUFF 71601	AV	3.2	2.64	2.64
41	15-07-09	001-12857-009	MOSELY STERLING & BETTY M	7706 E 109TH PL ,TULSA 74133-7166	AV	1.2	1.16	1.16
41	15-07-09	001-12858-000	ALEXANDER TRADING COMPANY INC	PO BOX 9588,PINE BLUFF 71611-9588	AM	4.3	4.69	4.69
41	15-07-09	211-00001-000	BRANTLEY JANICE	101 COUNTRY PL,PINE BLUFF 71603	RI	0	1.35	0.95
41	15-07-09	211-00003-000	BRANTLEY JANICE	101 COUNTRY PL,PINE BLUFF 71603	RV	0	0.33	0.30
41	15-07-09	211-00004-000	HAUKENES ALF	201 COUNTRY PL,PINE BLUFF 71603	RI	0	2.41	2.30
41	15-07-09	211-00005-000	SIMPSON JAMES M III & DEBRA	205 COUNTRY PL,PINE BLUFF 71603	RI	0	1.38	1.35
41	15-07-09	211-00006-000	MKFT TIMBERLAND LLC	1235 NORTH LOOP WEST, SUITE 205,HOUSTON 77008	RV	0	2.86	2.81
41	15-07-09	211-00013-000	DRUMMOND GARY LEE & DENA L	302 COUNTRY PLACE,PINE BLUFF 71603	RI	0	1.24	1.22
41	15-07-09	211-00014-000	SWOB HOWARD A & WF	306 COUNTRY PL,PINE BLUFF 71603	RI	0	1.35	1.35
41	15-07-09	542-00014-000	STENNIS JOYCE	1300 S POPLAR,PINE BLUFF 71601	RI	0	9.66	6.02
41	15-07-09	590-00002-000	TOMBOLI CORY MATTHEW	121 RITCHWOOD DR,PINE BLUFF 71603	RI	0	1.17	1.10
41	15-07-09	590-00003-000	STEPHENSON HOWARD E & KAREN L	125 RITCHWOOD DR,PINE BLUFF 71603	RI	0	1.13	0.21
41	15-07-09	590-00006-000	HUNT EUGENE & WF	PO BOX 9588,PINE BLUFF 71611-9588	RI	0	1.02	0.17
41	15-07-09	590-00007-000	WOODMAN MAMIE R TRUSTEE	165 BLOOMFIELD BLVD,BLOOMFIELD HILLS 48302	RV	0	1.14	0.66
41	15-07-09	590-00010-000	YARBROUGH SUE	310 RITCHWOOD DR,PINE BLUFF 71603	RI	0	2.87	1.60
41	15-07-09	590-00011-000	RITCHEY C B & WF	124 RITCHWOOD DR,PINE BLUFF 71603	RV	0	2.71	2.61
41	15-07-09	590-00011-001	YARBROUGH SUE	310 RITCHWOOD DR,PINE BLUFF 71603	RV	0	1.72	0.66
41	15-07-09	628-00005-000	STRICKLIN CHESTER L & BOBBIE J	211 SHERRY LN ,PINE BLUFF 71603	RI	0	5.69	2.94
41	15-07-09	628-00008-000	BOUCHER PROPERTIES LLC	310 N MAIN ST,SPRINGHILL 71075	RV	0	3.71	2.69
41	15-07-09	628-00009-000	NELSON JEANETTE M	210 SHERRY LN,PINE BLUFF 71603	RV	0	1.19	0.35
41	22-07-09	001-12964-000	CC SS LLC	801 LOUISIANA ST,LITTLE ROCK 72201	AV	101.68	104.38	11.70
41	22-07-09	001-12965-000	CUMMINGS LOUISE ANNA ET AL	9824 HIGHWAY 63 S,PINE BLUFF 71603	AI	2.465	3.07	2.11
41	22-07-09	001-12969-000	CIERVO HOLDINGS LLC	PO BOX 53096,SHREVEPORT 71135-3096	AV	40	41.10	27.25
41	22-07-09	001-12977-000	CIERVO HOLDINGS LLC	PO BOX 53096,SHREVEPORT 71135-3096	AV	40	39.45	39.10
41	22-07-09	001-12978-000	CIERVO HOLDINGS LLC	PO BOX 53096,SHREVEPORT 71135-3096	AV	40	41.43	16.54
41	23-07-09	001-12993-000	VAUGHN AUBREY	PO BOX 253,PARKDALE 71661-0253	AV	40	41.92	8.01
41	23-07-09	001-12998-000	JACKSON JIM J	PO BOX 314,GRADY 71644-0314	AM	20	20.10	2.66
41	23-07-09	001-13022-000	HARRIS ELBERT	1210 PINEBERGEN RD,PINE BLUFF 71603	AV	4	4.79	0.79
41	23-07-09	001-13026-000	ALEXANDER C G & JESSIE B	4708 W 17TH AVE,PINE BLUFF 71603	AV	17.39	17.31	0.75
41	23-07-09	001-13050-000	ROBERSON DONNA LACY	4806 W 9TH AVE,PINE BLUFF 71603	AI	31.69	33.03	12.54
41	23-07-09	001-13050-002	ONE BANK & TRUST	PO BOX 34113,LITTLE ROCK 72203-4113	AI	10	9.82	7.88
41	23-07-09	001-13050-004	PRAYS-CHRISTOPHER ROSALIND	2306 QUACHITA 4 RD,STEPHENS 71764	AV	0.97	1.04	1.02
41	23-07-09	001-13050-005	ELLIOTT JEFFELL	1101 RBL ESTATE RD,PINE BLUFF 71603	AI	1	0.96	0.96
41	23-07-09	468-00007-000	PILE BROTHERS HUNTING CLUB INC	9909 BIG PILE BLVD,PINE BLUFF 71603	RI	0	20.24	6.06
41	26-07-09	001-13080-000	TOM & FRANK PARTNERSHIP	8530 HIGHWAY 35 N,RISON 71665	AV	121.32	124.19	16.24
42	25-07-09	001-13074-000	ALLISON NELL PHILLIPS ET AL	PO BOX 217,FRUITVALE 75127-0217	AV	160	164.23	116.55
42	25-07-09	001-13075-000	WEYERHAEUSER COMPANY	PO BOX 717,CROSSETT 71635-0717	AV	152.1	149.27	8.07

**TOTALS                    142,219.95                    134,372.44**

\*TYPE CODES  
Agriculture Improved    AI  
Agriculture Vacant        AV  
Agriculture Miscellaneous AM



MAP PAGE	SECTION TOWNSHIP RANGE	PARCEL NUMBER	OWNER NAME	* OWNER ADDRESS	*TYPE	ASSESSOR ACRE	GIS ACRE	LEVEED ACRE
----------	------------------------	---------------	------------	-----------------	-------	---------------	----------	-------------

- Residential Improved RI
- Residential Miscellaneous RM
- Residential Vacant RV
- Commercial Improved CI
- Commercial Miscellaneous CM
- Commercial Vacant CV
- Industrial Improved II
- Industrial Miscellaneous IM
- Industrial Vacant IV
- Public Service PS
- Exempt EX
- Mineral MN
- Mobile home only MH
- Improvement only IO
- Void Parcel VP
- Reference Card RC