

Leveed Areas of Lincoln County, Arkansas

The Arkansas Levee Task Force was established by Executive Order 19-10. The order charged the Levee Task Force to study and analyze the current conditions of the state's levees; identify sources and requirements for funding the construction, repair, and maintenance of the levees; study prospective monitoring and reporting systems for maintenance of the levees; and review adequacy of current laws and organizational structure of the levee system and levee district boards.

The Task Force divided into four teams, with each focusing on the individual tasks in the Executive Order. Team One was assigned the responsibility of analyzing the current conditions of the levee systems. At its initial meeting and in subsequent meetings a recurring thread was the need for a complete view of the levee districts. At this time, there is no assemblage of where the levee districts are located. To better understand where the levee districts might be located the Arkansas











Geographic Information Systems Office developed this report. This information provides local decision makers an improved view of areas that may need to be considered as a part of a levee district.

The maps and report on the following pages represent an analysis of the real estate tax parcels within the leveed areas of the county. The location of the levee and the leveed areas were derived from the National Levee Database maintained by the U.S. Army Corps of Engineers. The leveed area, derived from a terrain-based calculation, represents areas protected from flood waters that could be flooded if the levee did not exist. The leveed area was overlaid on the County Assessor Tax Parcel information and a report was prepared that quantifies the parcel owner, owner address, the type of parcel, the acreage of record, the acreage estimated from GIS mapping, the acreage of each parcel that is estimated to be covered by the leveed area.







Jami Cook Chair, Secretary, Department of Public Safety
A.J. Gary Co-Chair, Director, Arkansas Division of Emergency Management
Tommy Land Arkansas Land Commissioner
Wes Ward Secretary, Department of Agriculture
Larry Walther Secretary, Department of Finance and Administration
Bruce Holland Director, Arkansas Natural Resources Commission
Deidre Smith Director, Arkansas Waterways Commission
Shelby Johnson Director, Geographic Information Office
Senator Jason Rapert Senate Appointment
Senator Gary Stubblefield Senate Appointment
Representative Mary Bentley House Appointment
Representative David Hillman House Appointment

County Judge Mark Thone Yell County
County Judge Jeff Phillips Jackson County
County Judge Mack Ball Chicot County
County Clerk Pam Ennis Pope County
Mayor Jimmy Witt Dardanelle – Yell County
Mayor Shirley Washington Pine Bluff – Jefferson County
Rob Rash St. Francis Levee Board
Mike Lowe Representing Miller County
Tim Ralston Representing Pope and Conway Counties
Marty Shell Representing Sebastian and Crawford Counties
Evan Teague Engineer, Farm Bureau
Tommy Bond Engineer, Pulaski County
Hal Kemp Attorney, Pulaski County

Description of Map Elements

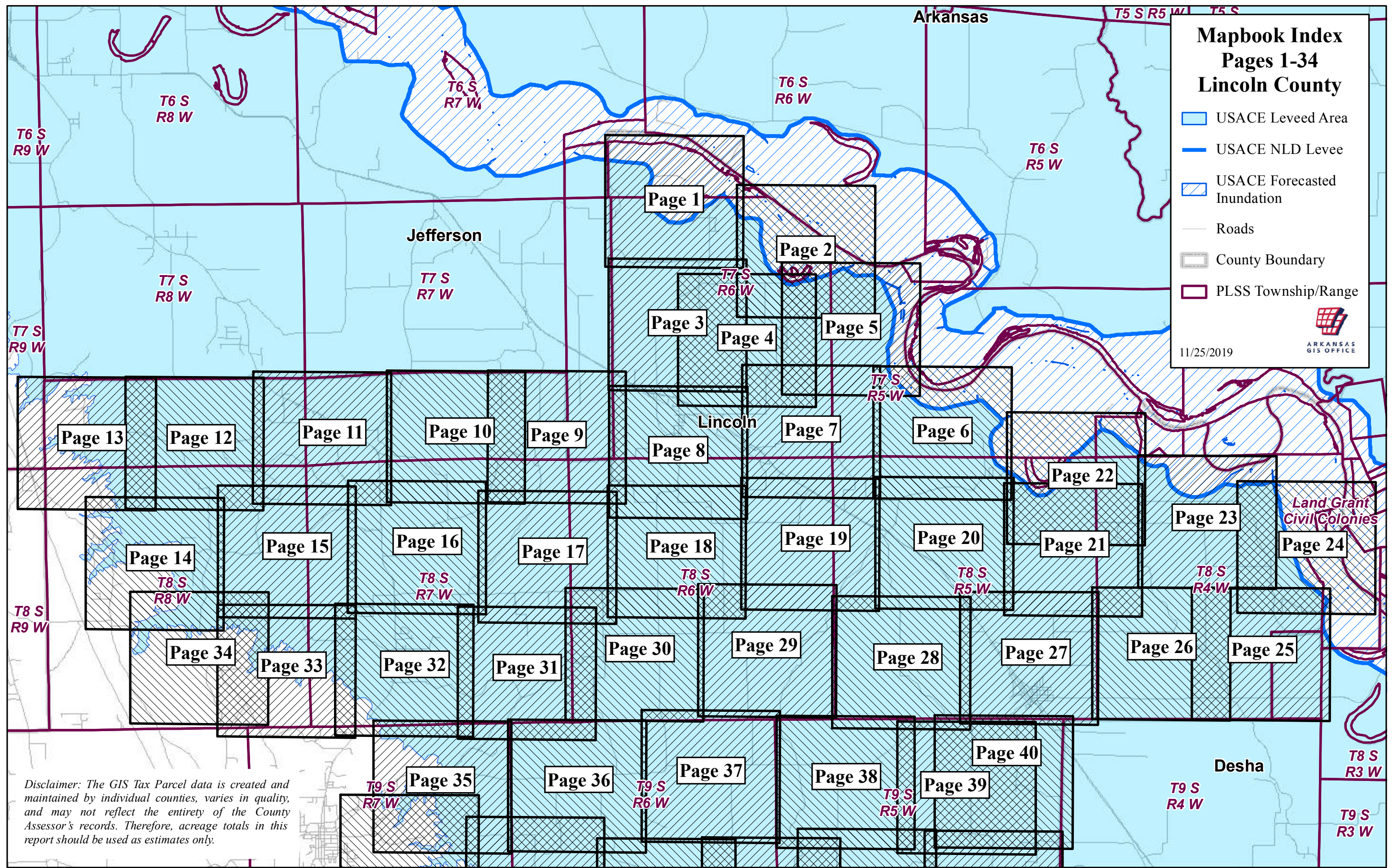
| | |
|---|---|
|  USACE Leveed Area | U.S. Army Corps of Engineers Leveed Area - The leveed area represents areas protected from flood waters that could be flooded if the levee did not exist. The area is derived from a terrain-based calculation and Sourced from the National Levee Database. |
|  USACE NLD Levee | U.S. Army Corps of Engineers National Levee Database Levee – This layer represents the location of the main line or thread of the levee structure itself. Sourced from the National Levee Database |
|  USACE Forecasted Inundation | U.S. Army Corps of Engineers 2019 Forecasted Flood – This layer represents the June 2019, Arkansas River Flood areas that were forecasted to be under flood water. The forecast was derived from hydrologic modeling based upon the Arkansas River gauge levels, and terrain. |
|  Roads | This layer represents a combination of Interstate, U.S., State, County, and Municipal roads. |
|  County Boundary | This layer represents the current Arkansas County Boundaries. |
|  PLSS Section | PLSS Section represents the Public Land Survey System section. The sections are roughly one mile by one mile in size. County Assessors use this system as an index of real property, which aids in quickly locating the general vicinity of a tax parcel of real property. |
|  PLSS Township / Range | PLSS Township/Range represents the Townships and Ranges of the Public Land Survey System. The system is first organized by Townships and Ranges and then 36 Sections are contained within each Township and Range. Each Township / Range is roughly six miles by six miles. |
|  Levee and Drainage Districts | This layer represents the administrative boundary of levee or drainage districts. These are entities that were created in order to fund, construct and maintain Levee structures. These Districts can exist as Levee, Watershed, and/or Drainage Districts and are established via the County Court. They represent a geographic area of responsibility in regard to the maintenance and construction of Levee structures built to mitigate flooding. NOTE: The legal description of these districts was not readily available for ALL counties in the study area. |

Mapbook Index Pages 1-34 Lincoln County

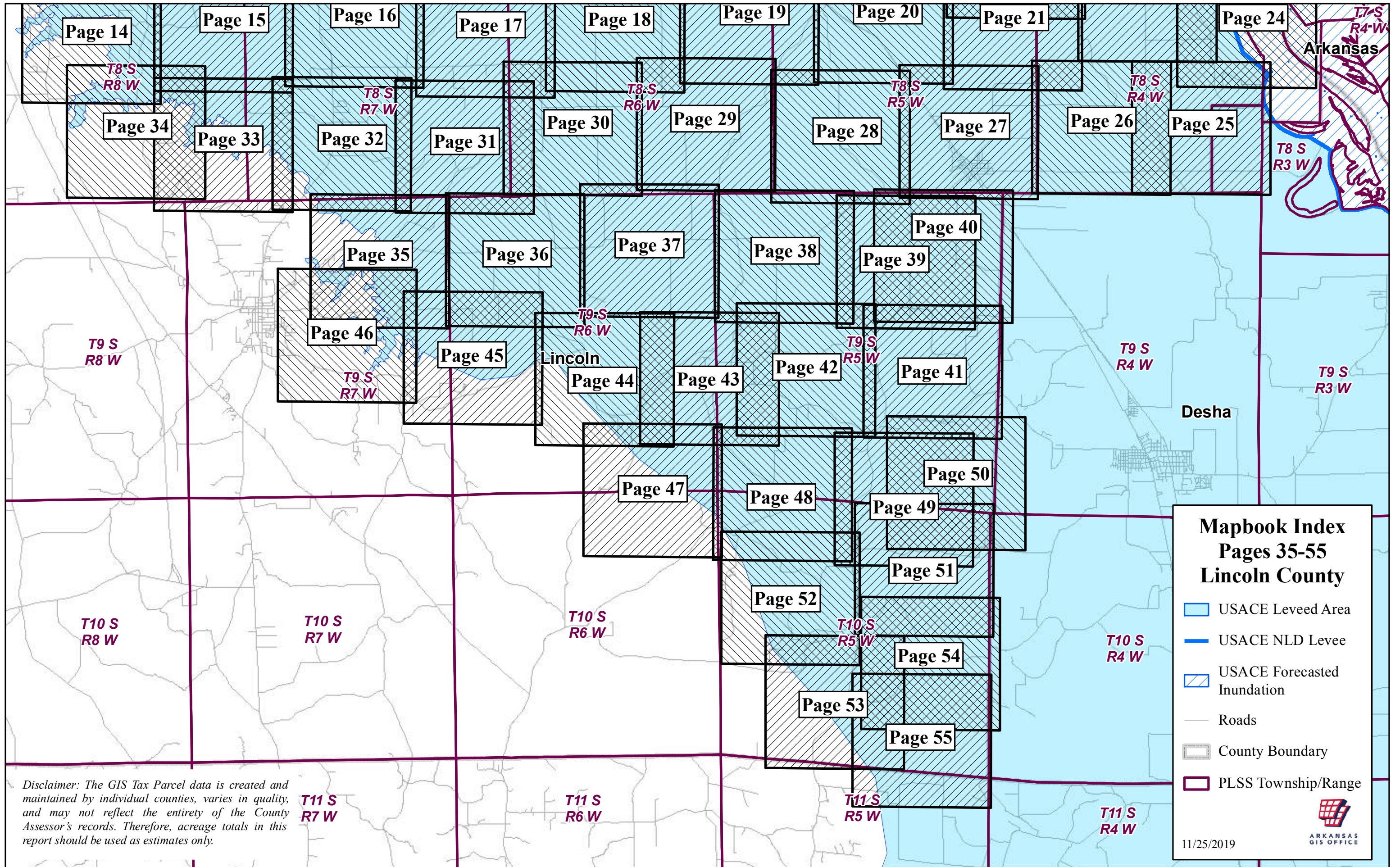
-  USACE Leveled Area
-  USACE NLD Levee
-  USACE Forecasted Inundation
-  Roads
-  County Boundary
-  PLSS Township/Range

11/25/2019

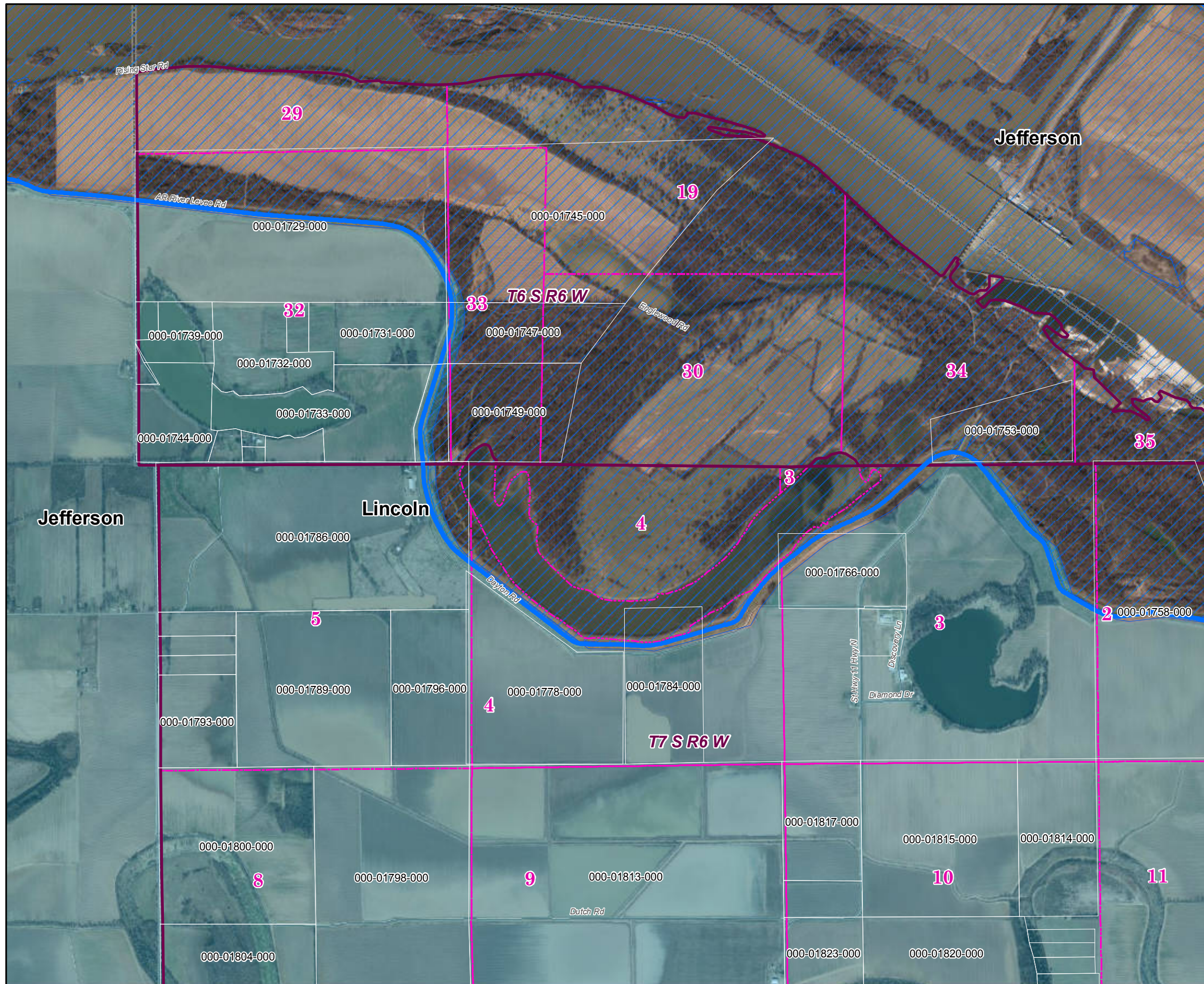
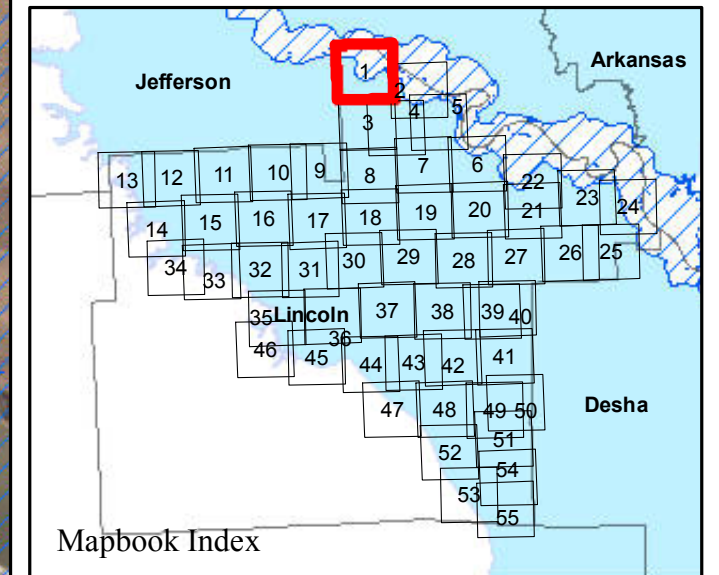
 ARKANSAS GIS OFFICE



Disclaimer: The GIS Tax Parcel data is created and maintained by individual counties, varies in quality, and may not reflect the entirety of the County Assessor's records. Therefore, acreage totals in this report should be used as estimates only.

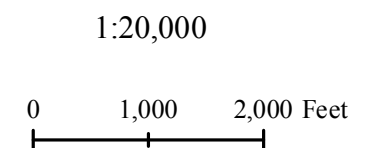


Lincoln County 2019 Leveed Area Parcels

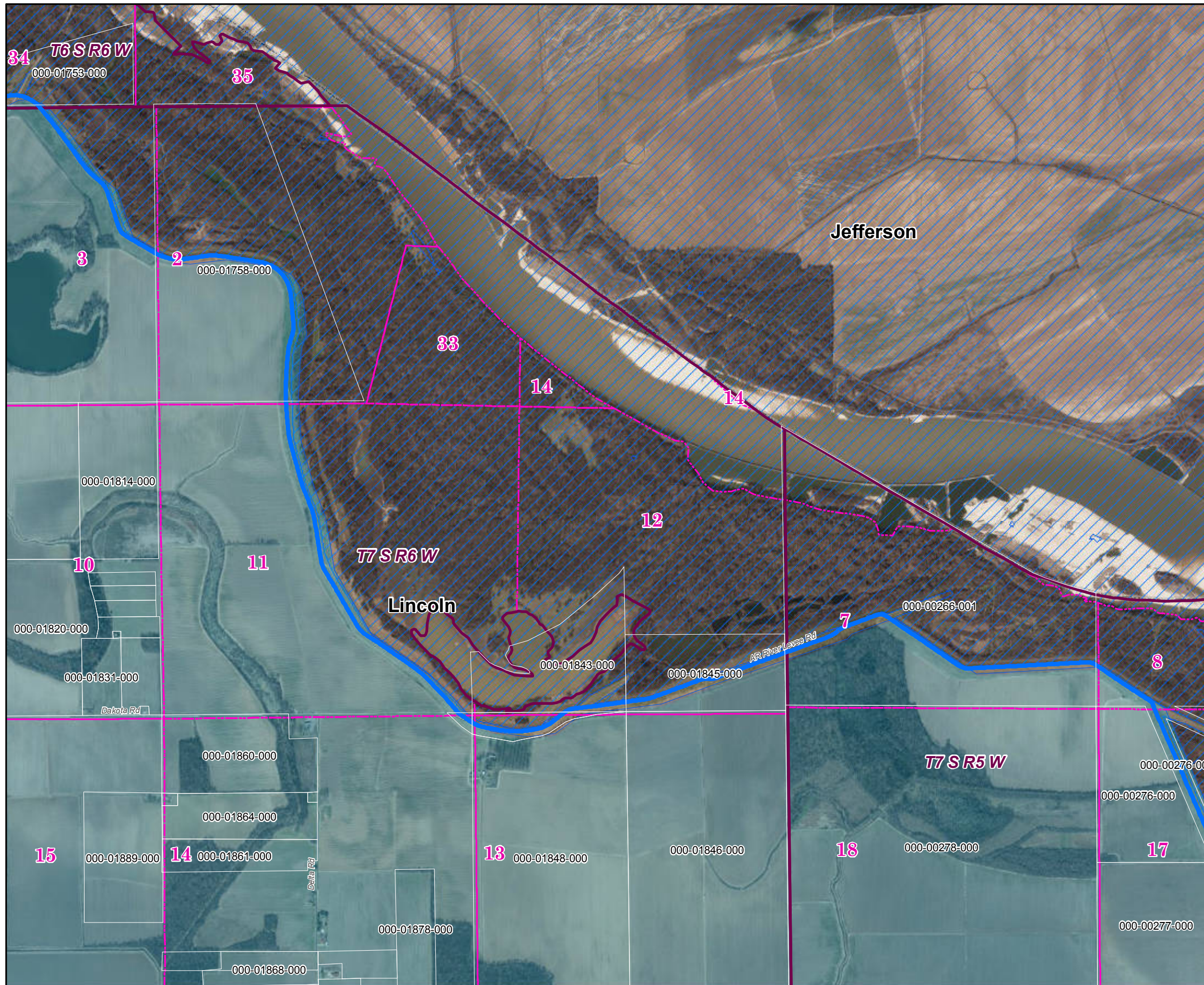
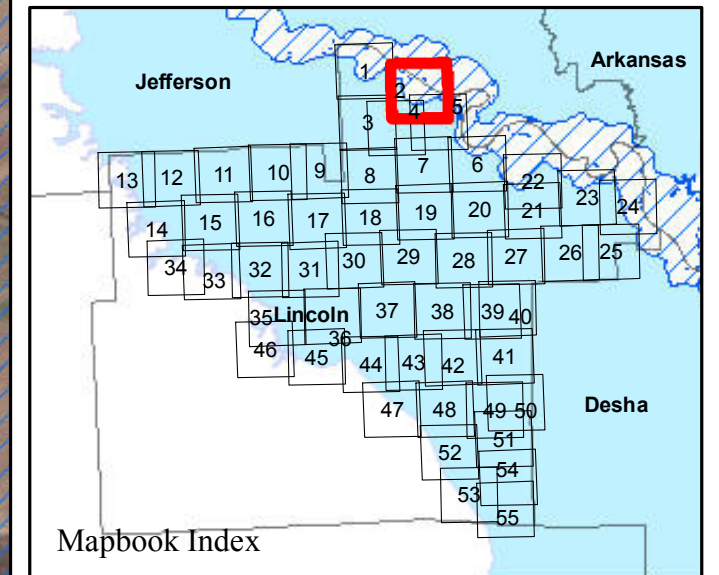


Parcels Intersecting Leveed Area:
Total Parcel Acreage= 178,595.35
Acreage within Leveed Area= 167,070.41
 [Acreage within Inundation Area = 7,622.37.
 Not shown. Parcel list available upon request.]

- USACE Leveed Area
- USACE 2019 Forecasted Inundation
- USACE NLD Levee Centerline
- Roads
- County Boundary
- PLSS Section
- PLSS Township/Range

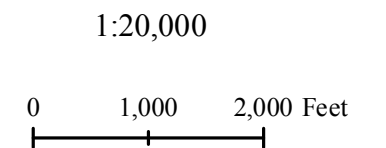


Lincoln County 2019 Leveed Area Parcels



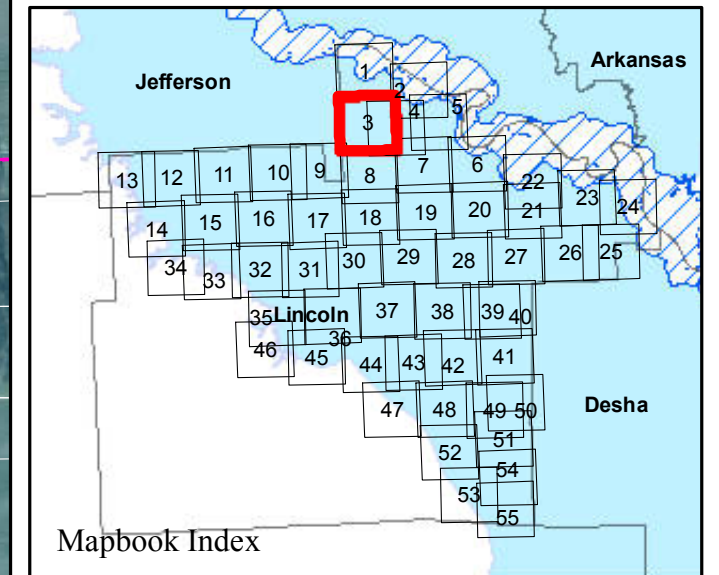
Parcels Intersecting Leveed Area:
Total Parcel Acreage= 178,595.35
Acreage within Leveed Area= 167,070.41
 [Acreage within Inundation Area = 7,622.37.
 Not shown. Parcel list available upon request.]

- USACE Leveed Area
- USACE 2019 Forecasted Inundation
- USACE NLD Levee Centerline
- Roads
- County Boundary
- PLSS Section
- PLSS Township/Range



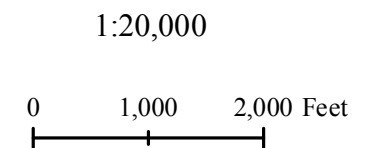


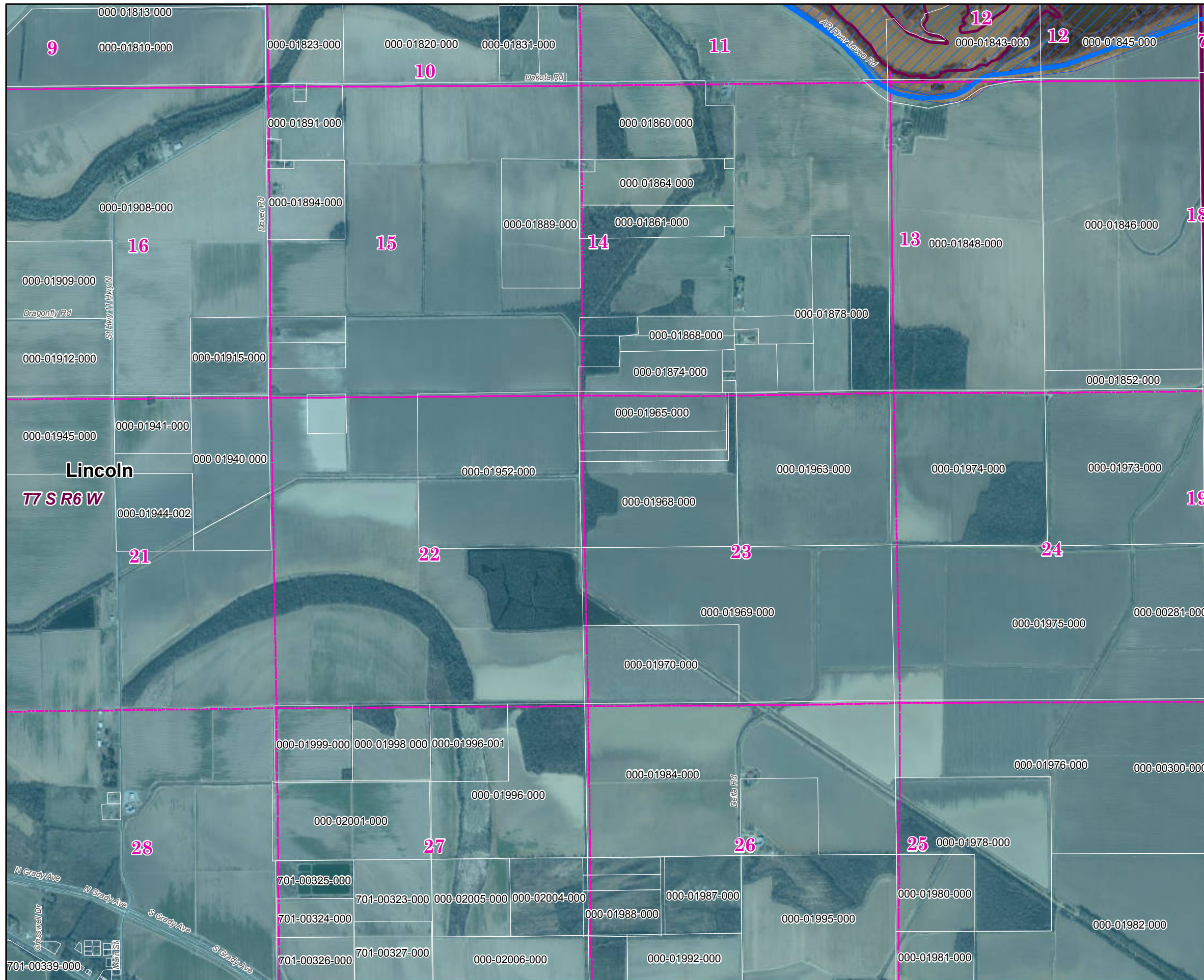
Lincoln County 2019 Leveed Area Parcels



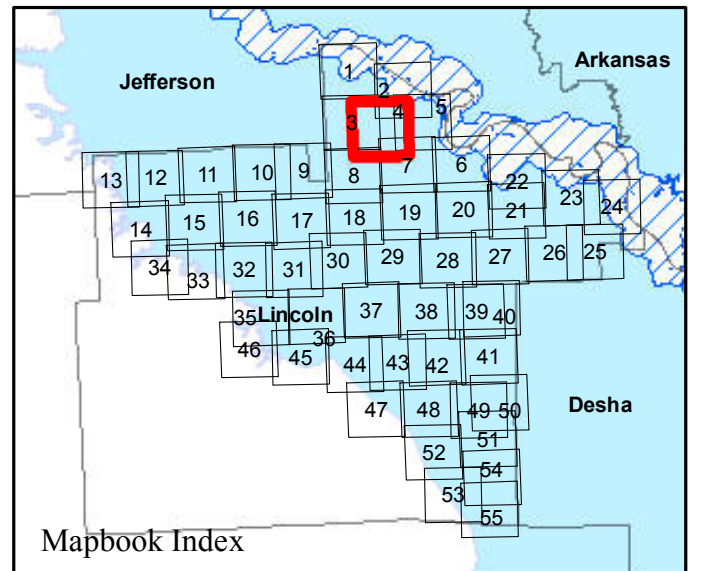
Parcels Intersecting Leveed Area:
Total Parcel Acreage= 178,595.35
Acreage within Leveed Area= 167,070.41
 [Acreage within Inundation Area = 7,622.37.
 Not shown. Parcel list available upon request.]

- USACE Leveed Area
- USACE 2019 Forecasted Inundation
- USACE NLD Levee Centerline
- Roads
- County Boundary
- PLSS Section
- PLSS Township/Range






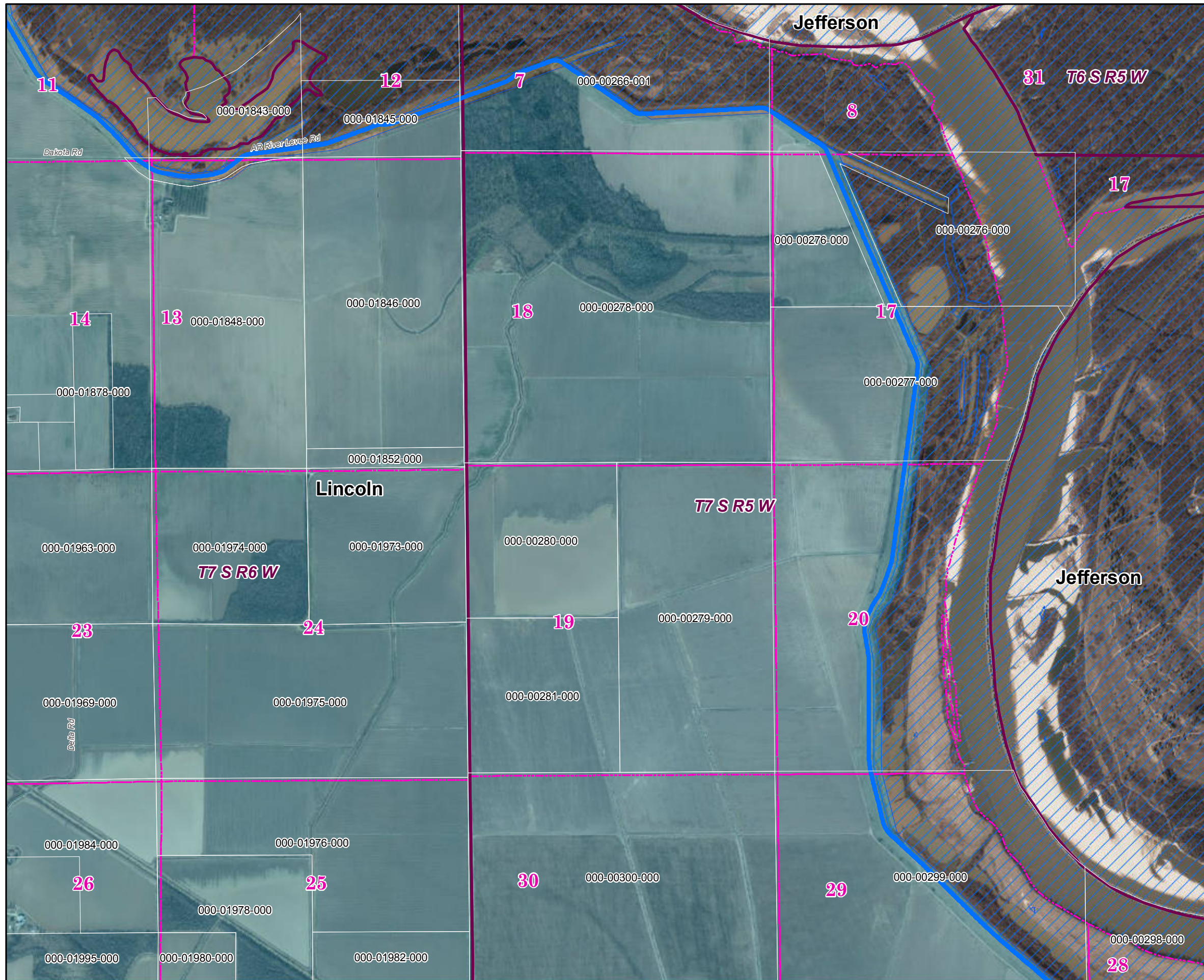
Lincoln County 2019 Leveed Area Parcels



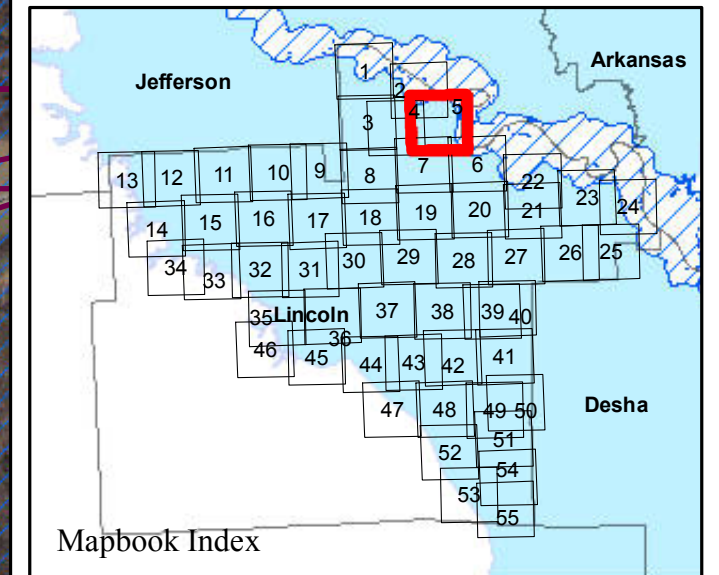
Parcels Intersecting Leveed Area:
Total Parcel Acreage= 178,595.35
Acreage within Leveed Area= 167,070.41
 [Acreage within Inundation Area = 7,622.37.
 Not shown. Parcel list available upon request.]

- USACE Leveed Area
- USACE 2019 Forecasted Inundation
- USACE NLD Levee Centerline
- Roads
- County Boundary
- PLSS Section
- PLSS Township/Range



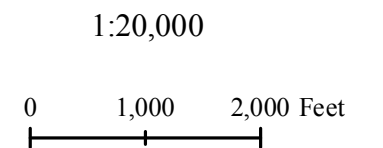


Lincoln County 2019 Leveed Area Parcels



Parcels Intersecting Leveed Area:
Total Parcel Acreage= 178,595.35
Acreage within Leveed Area= 167,070.41
 [Acreage within Inundation Area = 7,622.37.
 Not shown. Parcel list available upon request.]

-  USACE Leveed Area
-  USACE 2019 Forecasted Inundation
-  USACE NLD Levee Centerline
-  Roads
-  County Boundary
-  PLSS Section
-  PLSS Township/Range



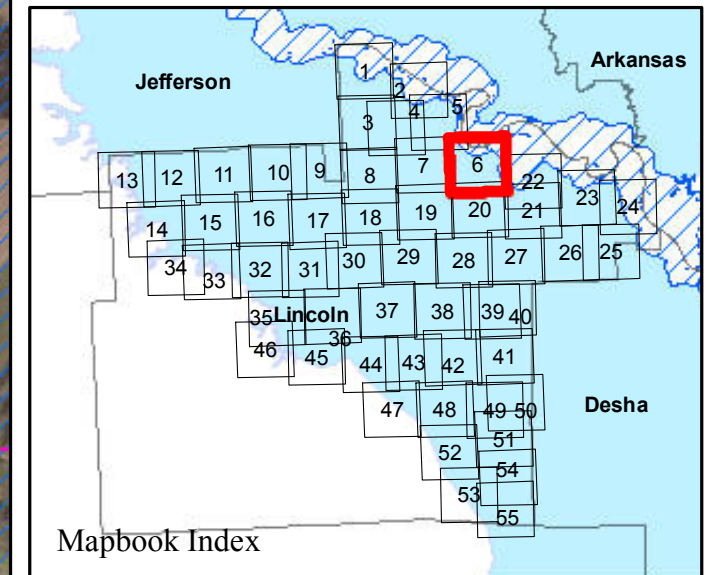
Page 5 of 55

11/25/2019



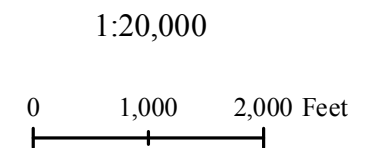
ARKANSAS
GIS OFFICE

Lincoln County 2019 Leveed Area Parcels



Parcels Intersecting Leveed Area:
Total Parcel Acreage= 178,595.35
Acreage within Leveed Area= 167,070.41
 [Acreage within Inundation Area = 7,622.37.
 Not shown. Parcel list available upon request.]

- USACE Leveed Area
- USACE 2019 Forecasted Inundation
- USACE NLD Levee Centerline
- Roads
- County Boundary
- PLSS Section
- PLSS Township/Range

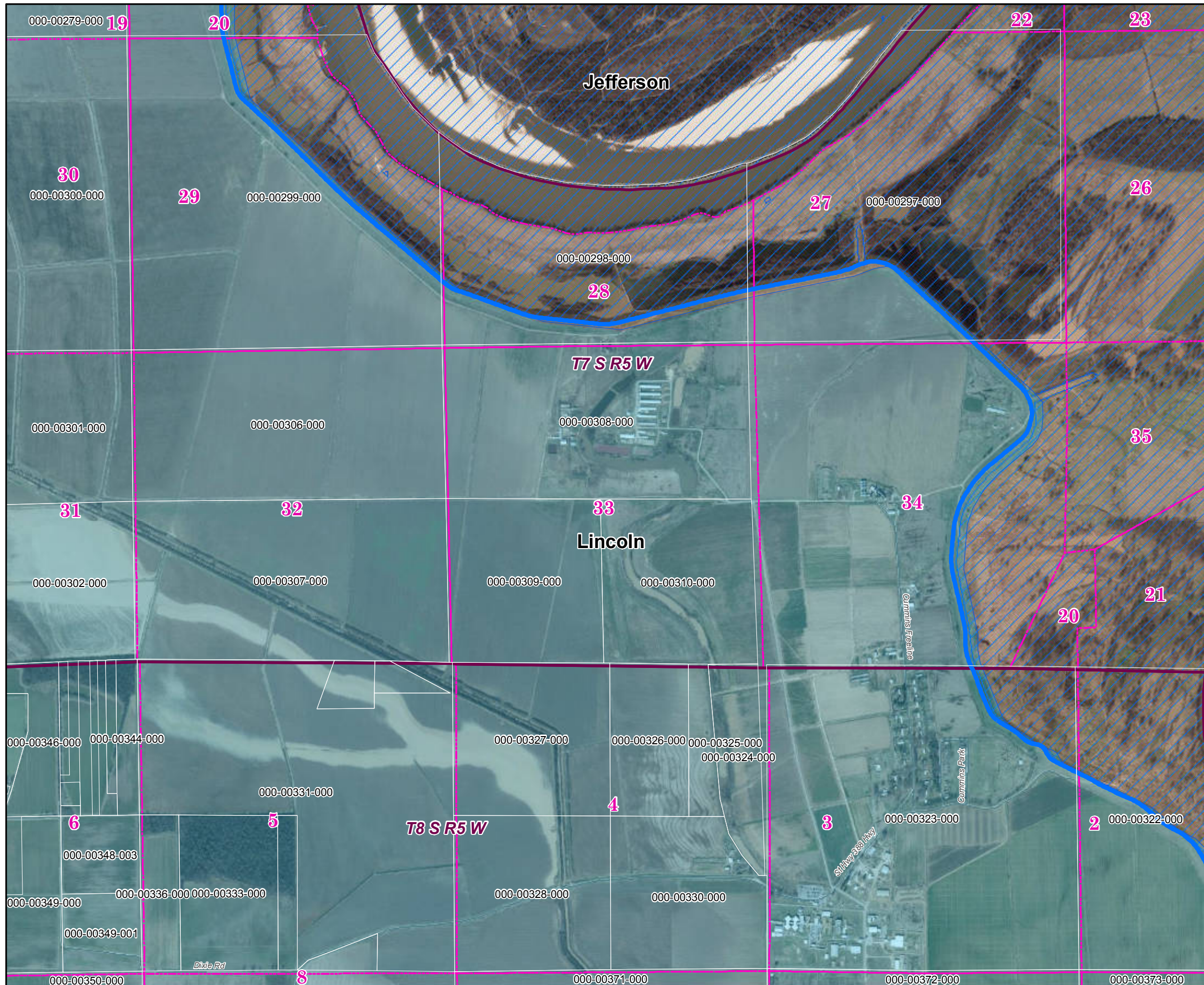


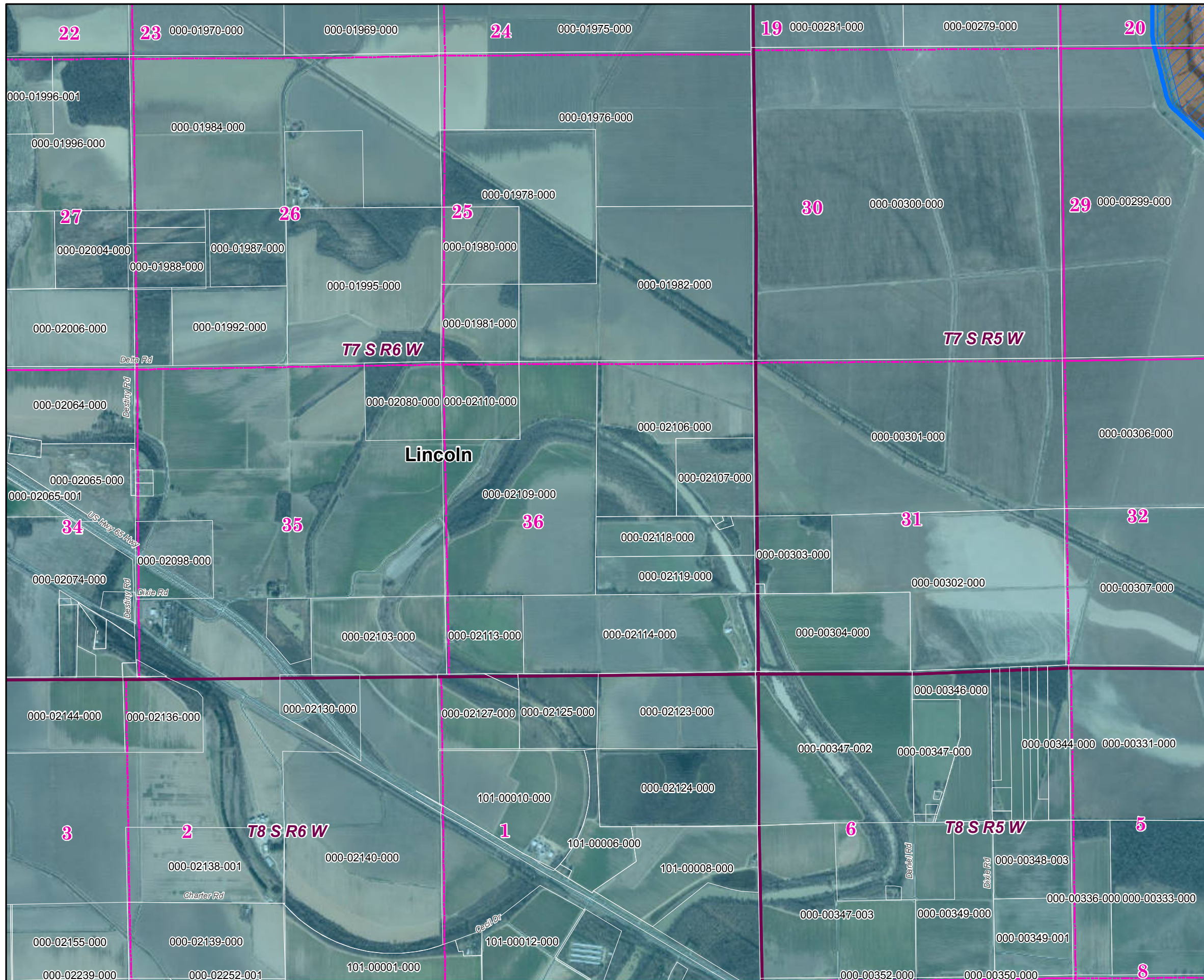
Page 6 of 55

11/25/2019

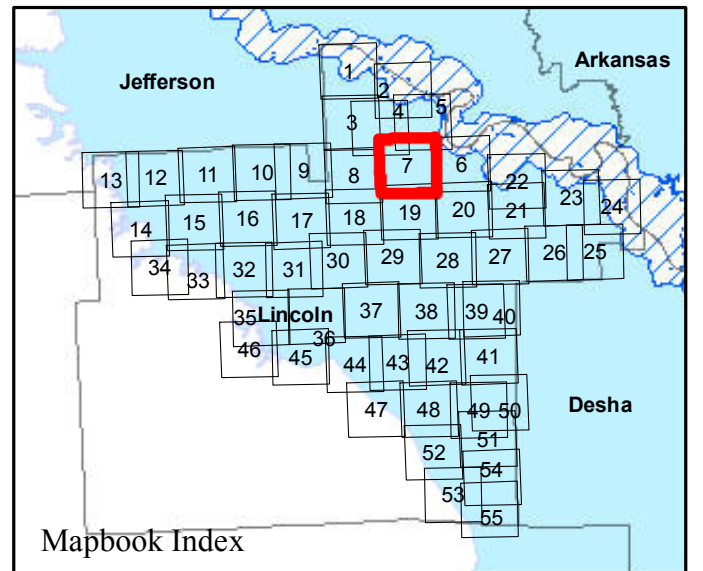


ARKANSAS
GIS OFFICE






Lincoln County 2019 Leveed Area Parcels

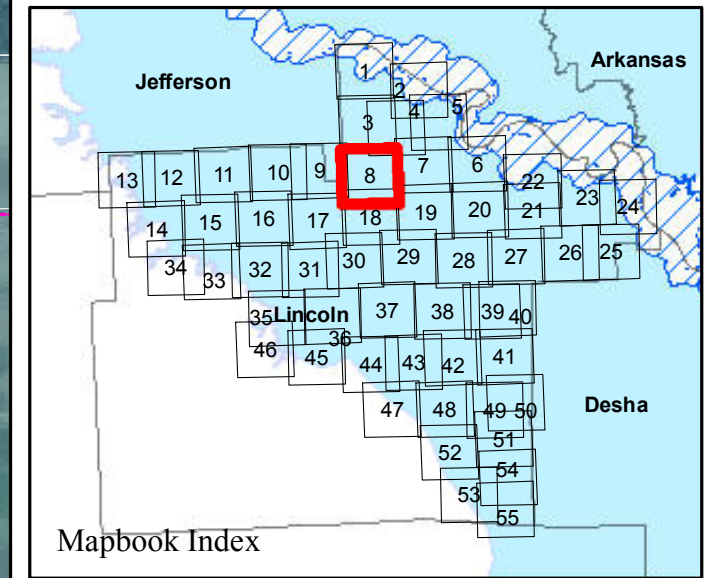
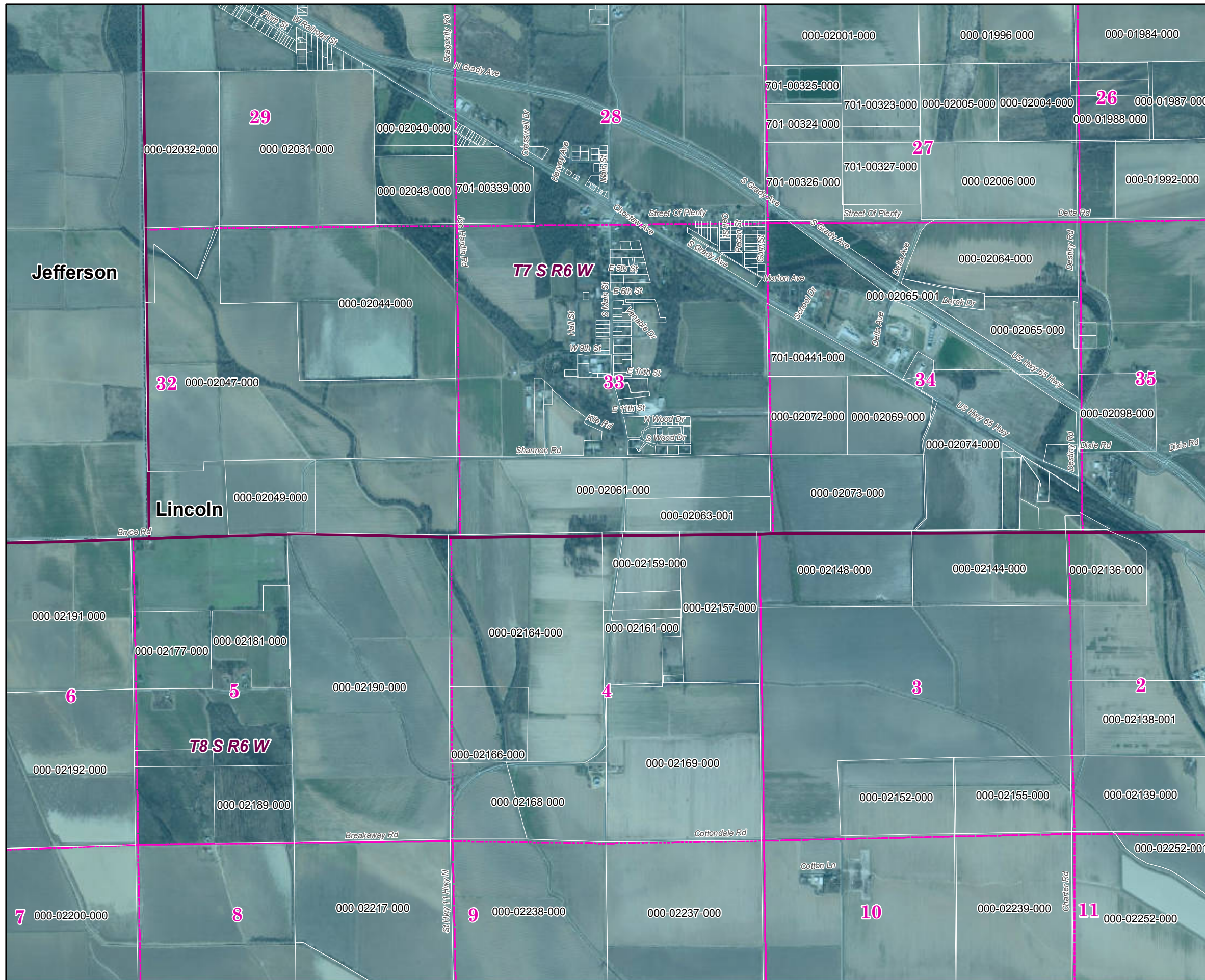


Parcels Intersecting Leveed Area:
Total Parcel Acreage= 178,595.35
Acreage within Leveed Area= 167,070.41
 [Acreage within Inundation Area = 7,622.37.
 Not shown. Parcel list available upon request.]

- USACE Leveed Area
- USACE 2019 Forecasted Inundation
- USACE NLD Levee Centerline
- Roads
- County Boundary
- PLSS Section
- PLSS Township/Range

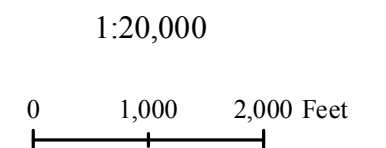


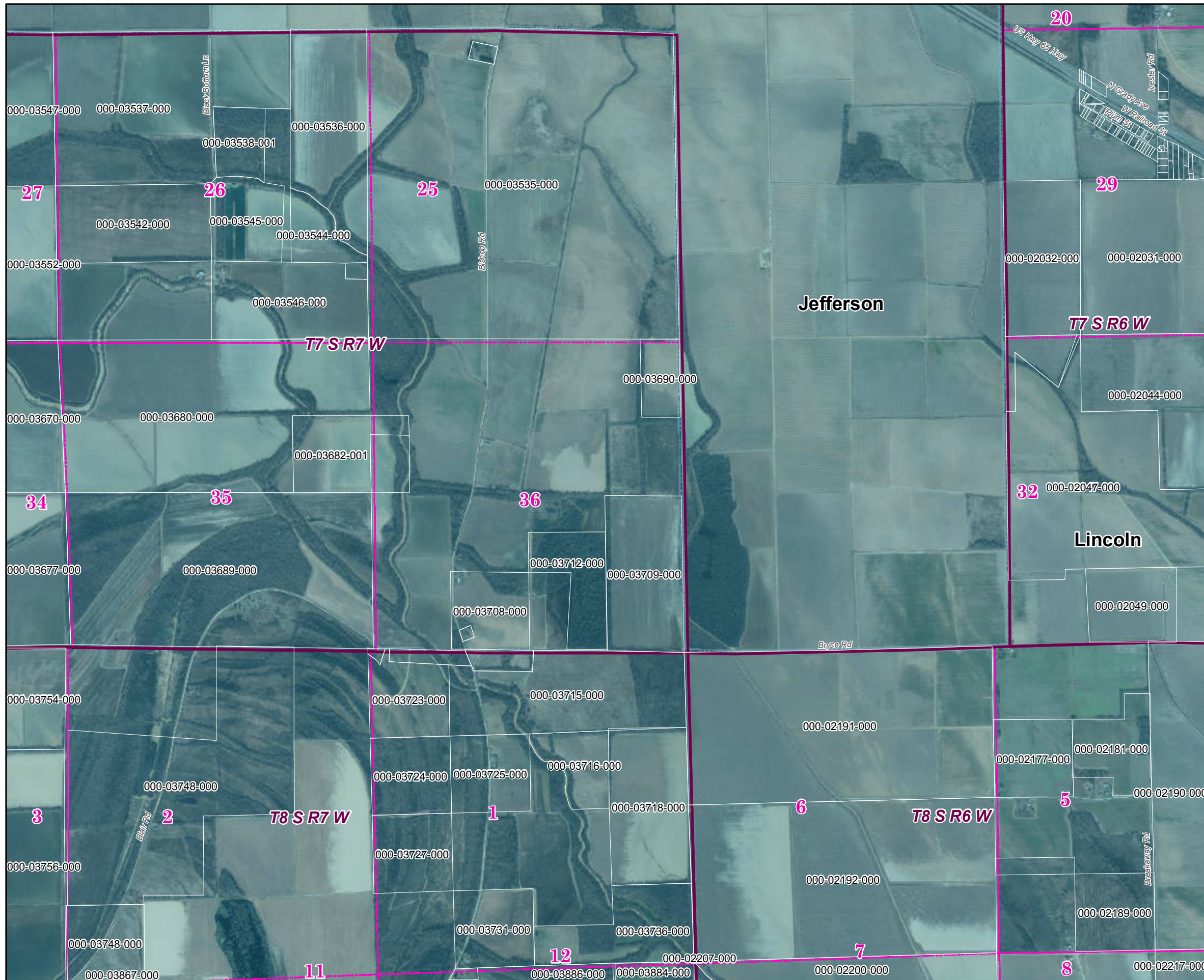
Lincoln County 2019 Leveed Area Parcels



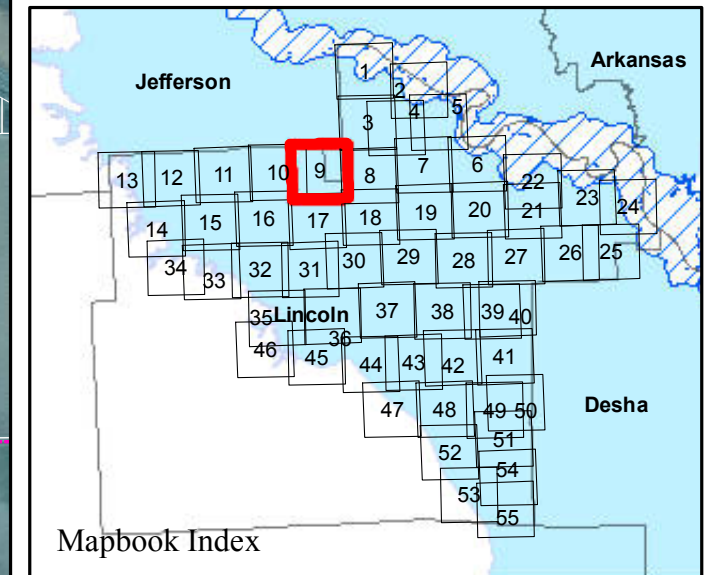
Parcels Intersecting Leveed Area:
Total Parcel Acreage= 178,595.35
Acreage within Leveed Area= 167,070.41
 [Acreage within Inundation Area = 7,622.37.
 Not shown. Parcel list available upon request.]

- USACE Leveed Area
- USACE 2019 Forecasted Inundation
- USACE NLD Levee Centerline
- Roads
- County Boundary
- PLSS Section
- PLSS Township/Range



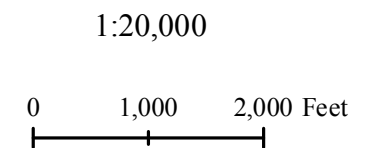


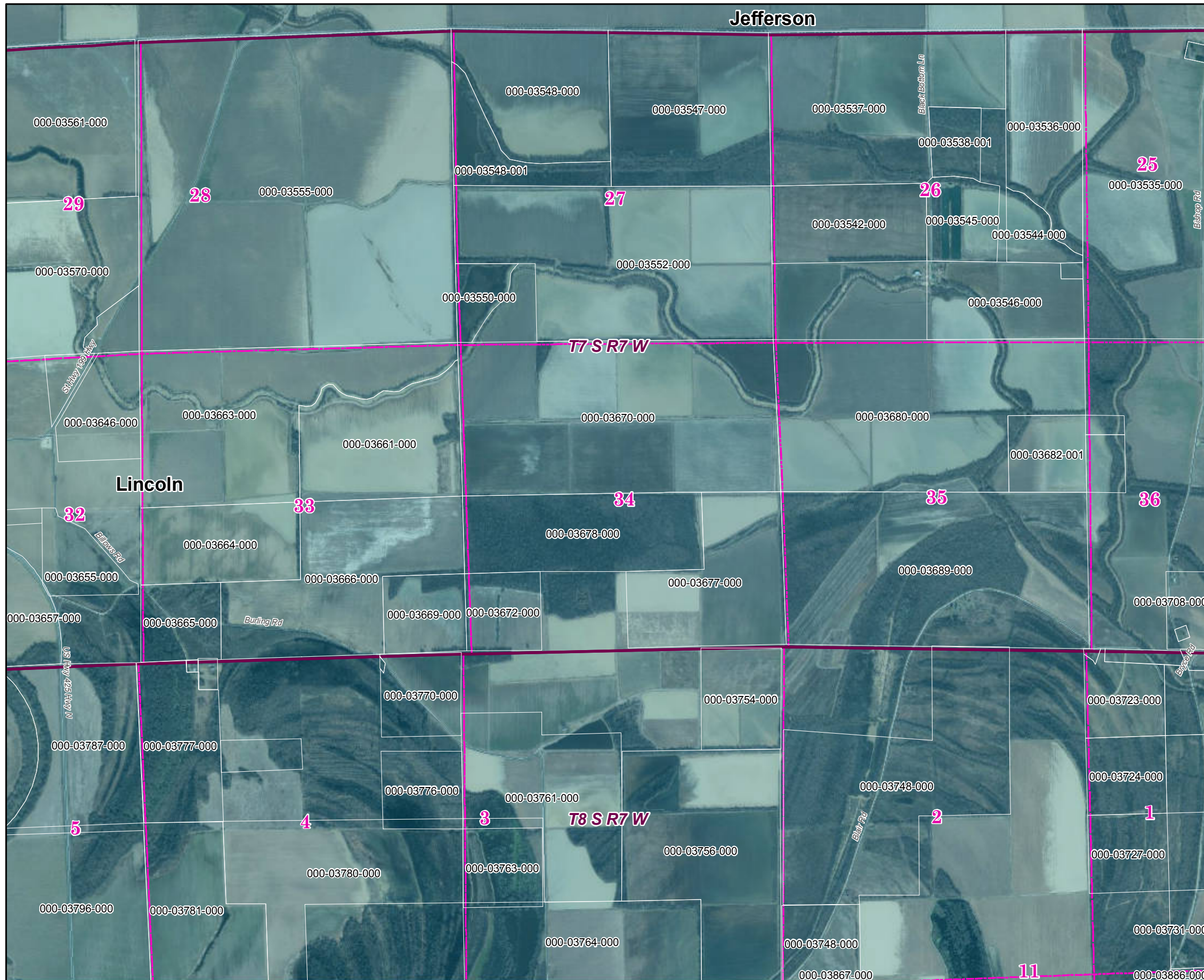
Lincoln County 2019 Leveed Area Parcels



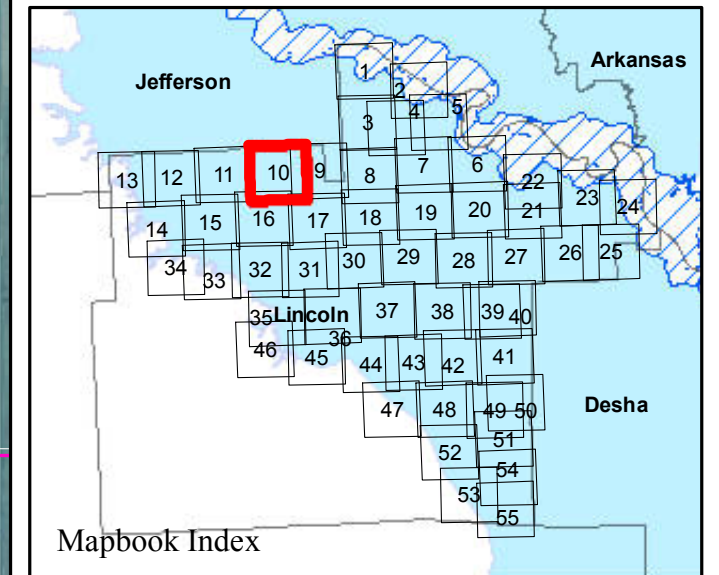
Parcels Intersecting Leveed Area:
Total Parcel Acreage= 178,595.35
Acreage within Leveed Area= 167,070.41
 [Acreage within Inundation Area = 7,622.37.
 Not shown. Parcel list available upon request.]

- USACE Leveed Area
- USACE 2019 Forecasted Inundation
- USACE NLD Levee Centerline
- Roads
- County Boundary
- PLSS Section
- PLSS Township/Range



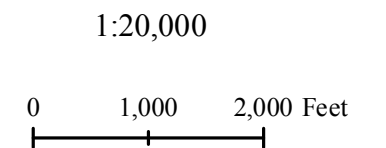


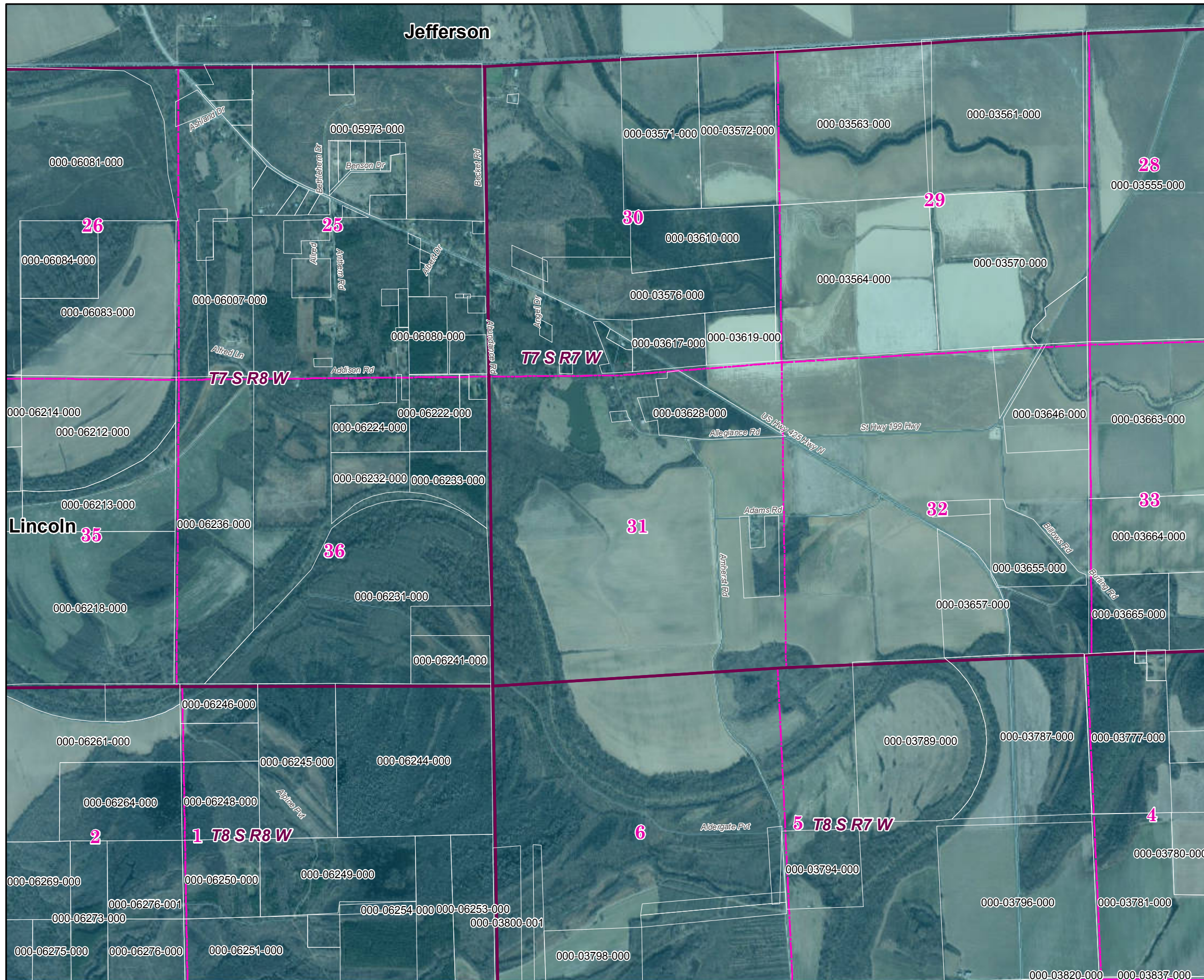
Lincoln County 2019 Leveed Area Parcels



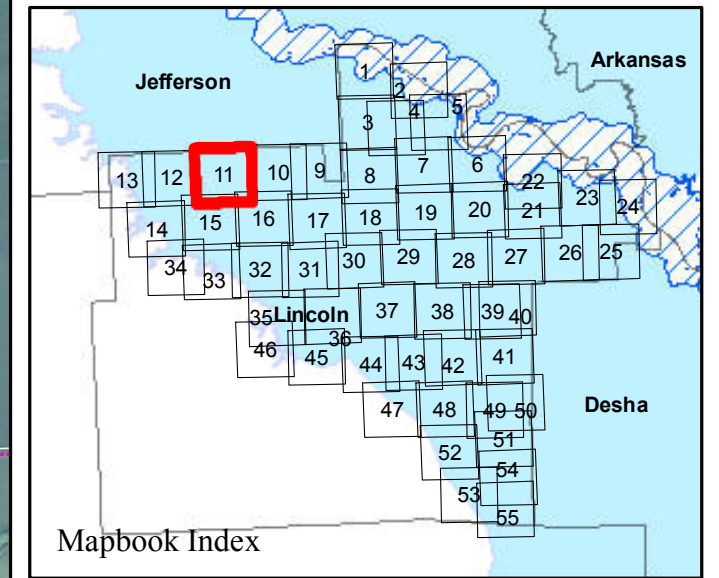
Parcels Intersecting Leveed Area:
Total Parcel Acreage= 178,595.35
Acreage within Leveed Area= 167,070.41
 [Acreage within Inundation Area = 7,622.37.
 Not shown. Parcel list available upon request.]

- USACE Leveed Area
- USACE 2019 Forecasted Inundation
- USACE NLD Levee Centerline
- Roads
- County Boundary
- PLSS Section
- PLSS Township/Range



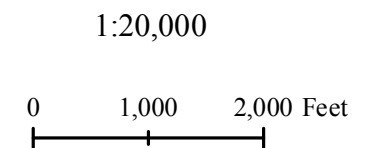


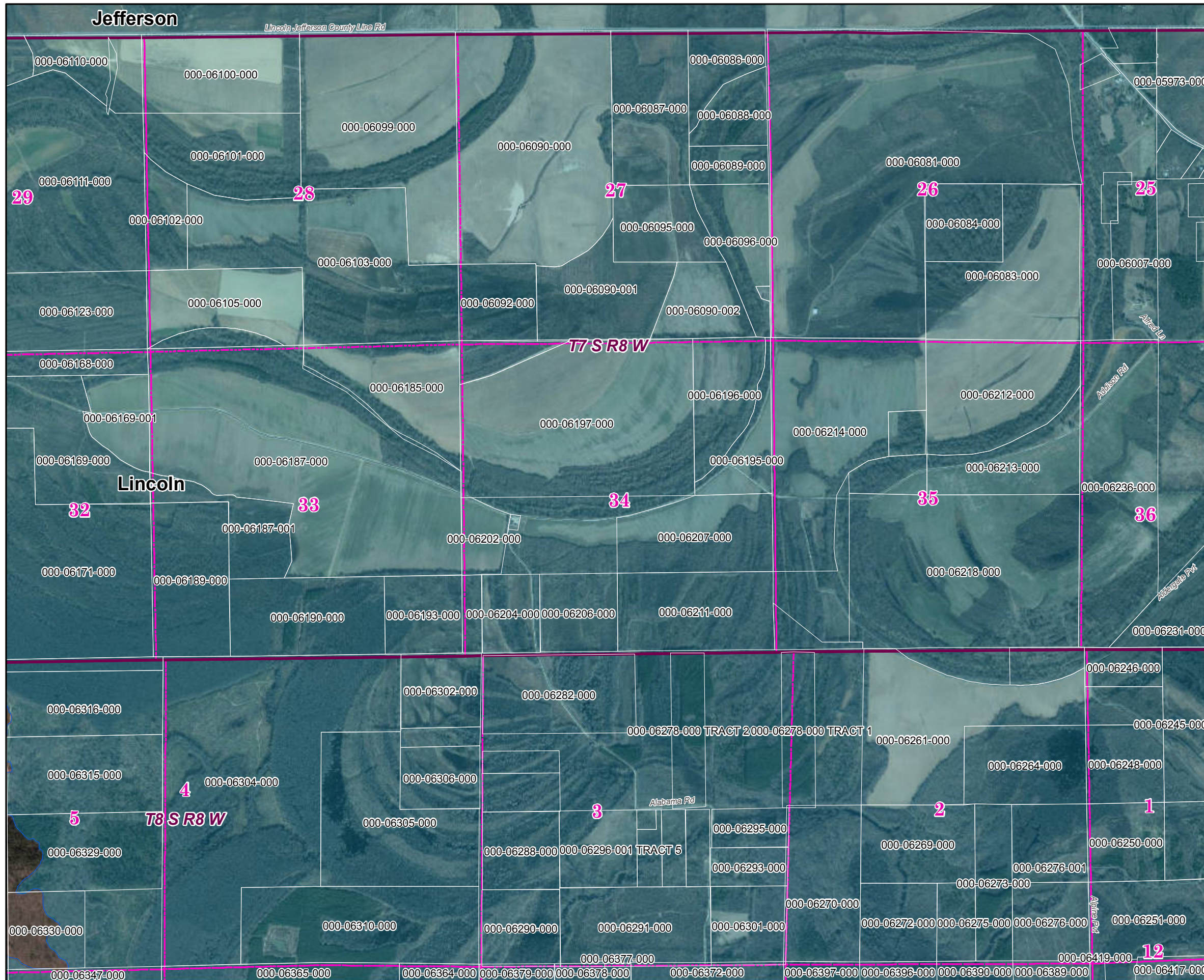
Lincoln County 2019 Leveed Area Parcels



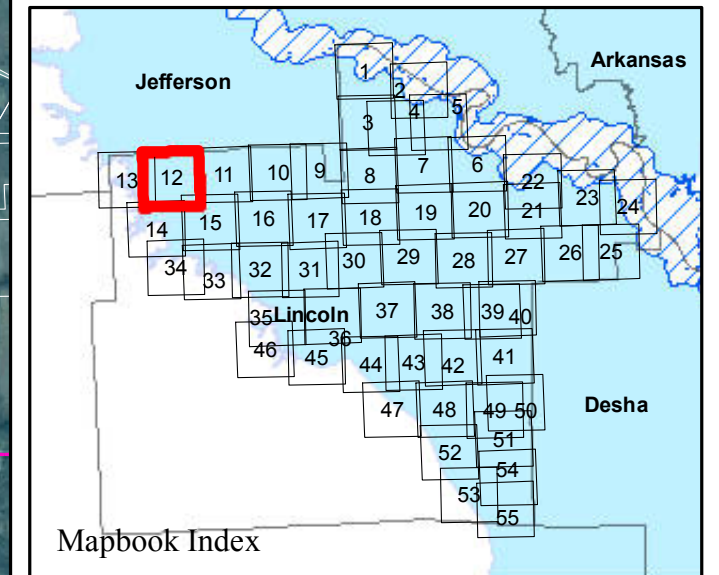
Parcels Intersecting Leveed Area:
Total Parcel Acreage= 178,595.35
Acreage within Leveed Area= 167,070.41
 [Acreage within Inundation Area = 7,622.37.
 Not shown. Parcel list available upon request.]

- USACE Leveed Area
- USACE 2019 Forecasted Inundation
- USACE NLD Levee Centerline
- Roads
- County Boundary
- PLSS Section
- PLSS Township/Range



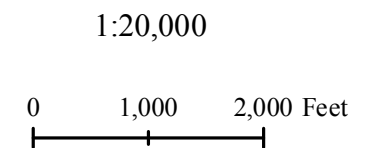


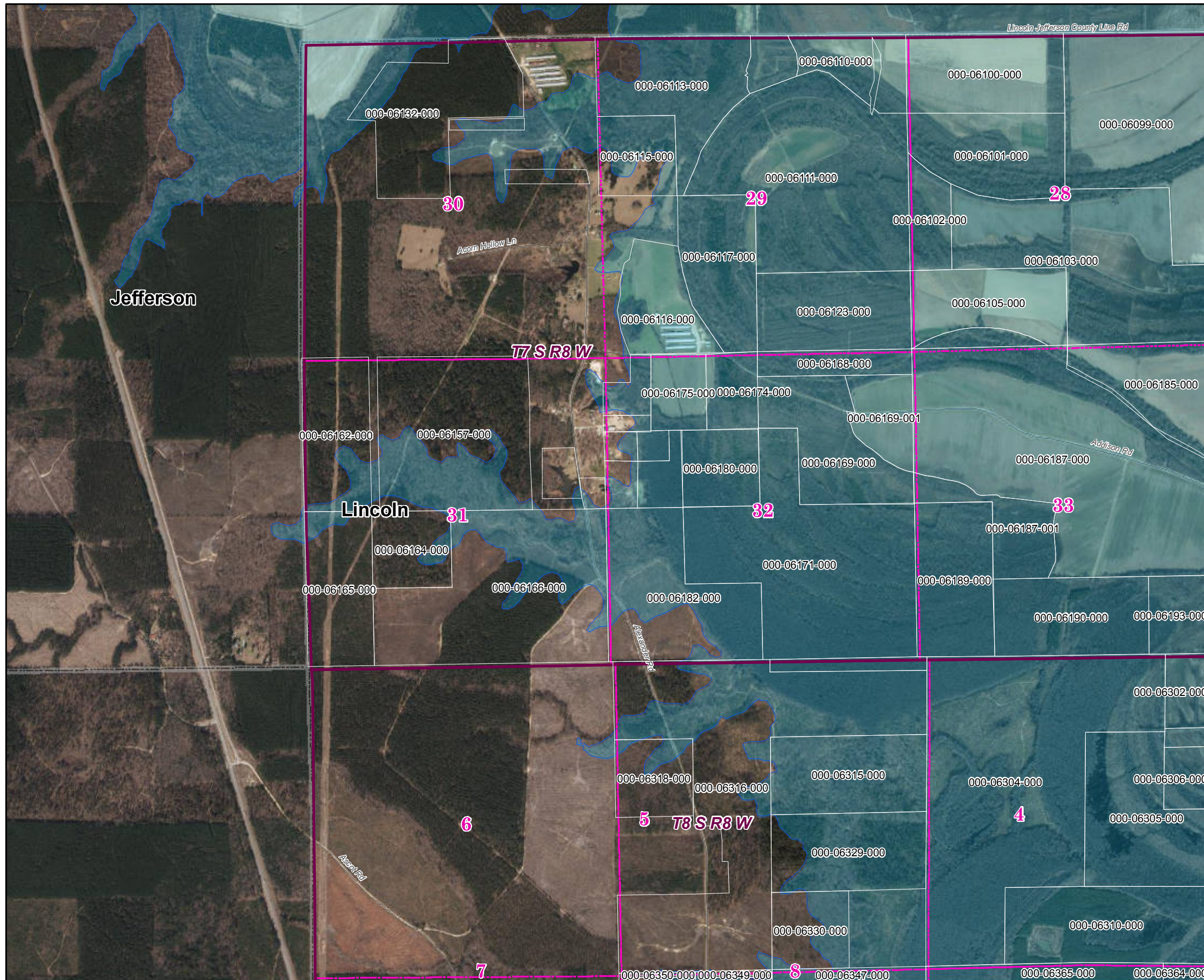
Lincoln County 2019 Leveed Area Parcels



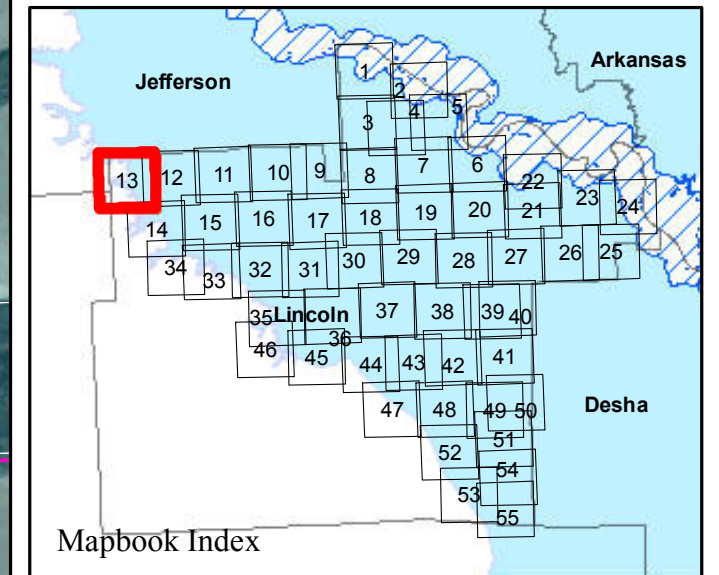
Parcels Intersecting Leveed Area:
Total Parcel Acreage= 178,595.35
Acreage within Leveed Area= 167,070.41
 [Acreage within Inundation Area = 7,622.37.
 Not shown. Parcel list available upon request.]

- USACE Leveed Area
- USACE 2019 Forecasted Inundation
- USACE NLD Levee Centerline
- Roads
- County Boundary
- PLSS Section
- PLSS Township/Range



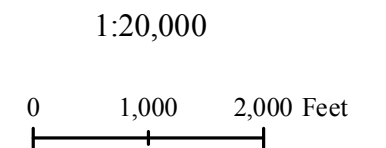


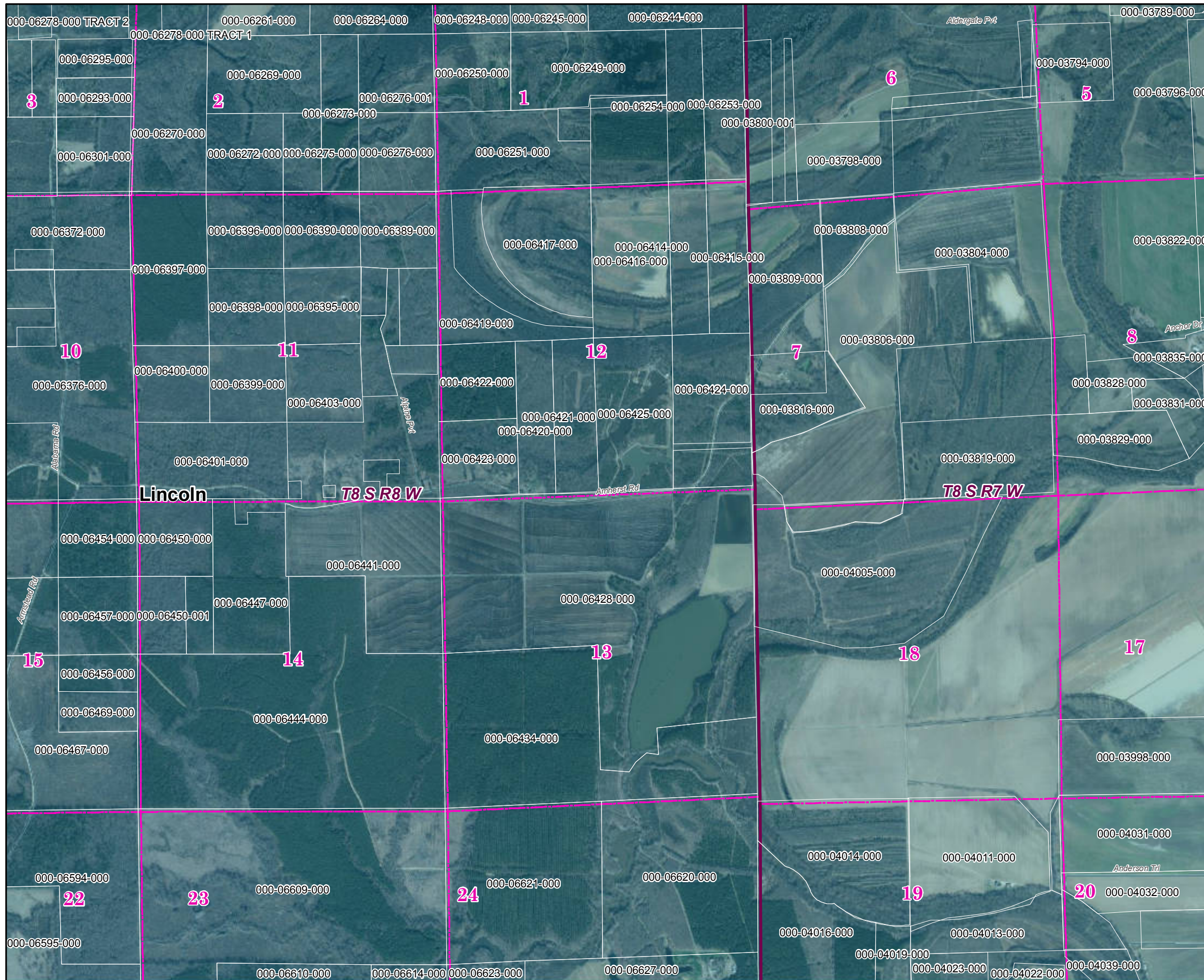
Lincoln County 2019 Leveed Area Parcels



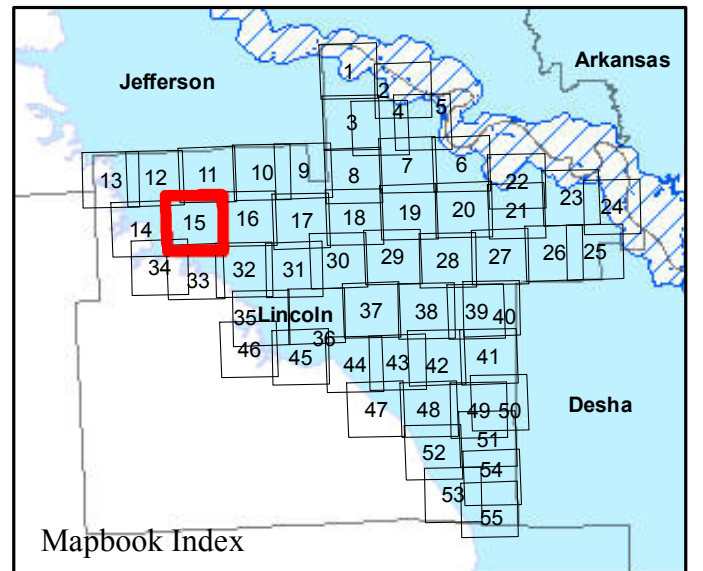
Parcels Intersecting Leveed Area:
Total Parcel Acreage= 178,595.35
Acreage within Leveed Area= 167,070.41
 [Acreage within Inundation Area = 7,622.37.
 Not shown. Parcel list available upon request.]

- USACE Leveed Area
- USACE 2019 Forecasted Inundation
- USACE NLD Levee Centerline
- Roads
- County Boundary
- PLSS Section
- PLSS Township/Range






Lincoln County 2019 Leveed Area Parcels

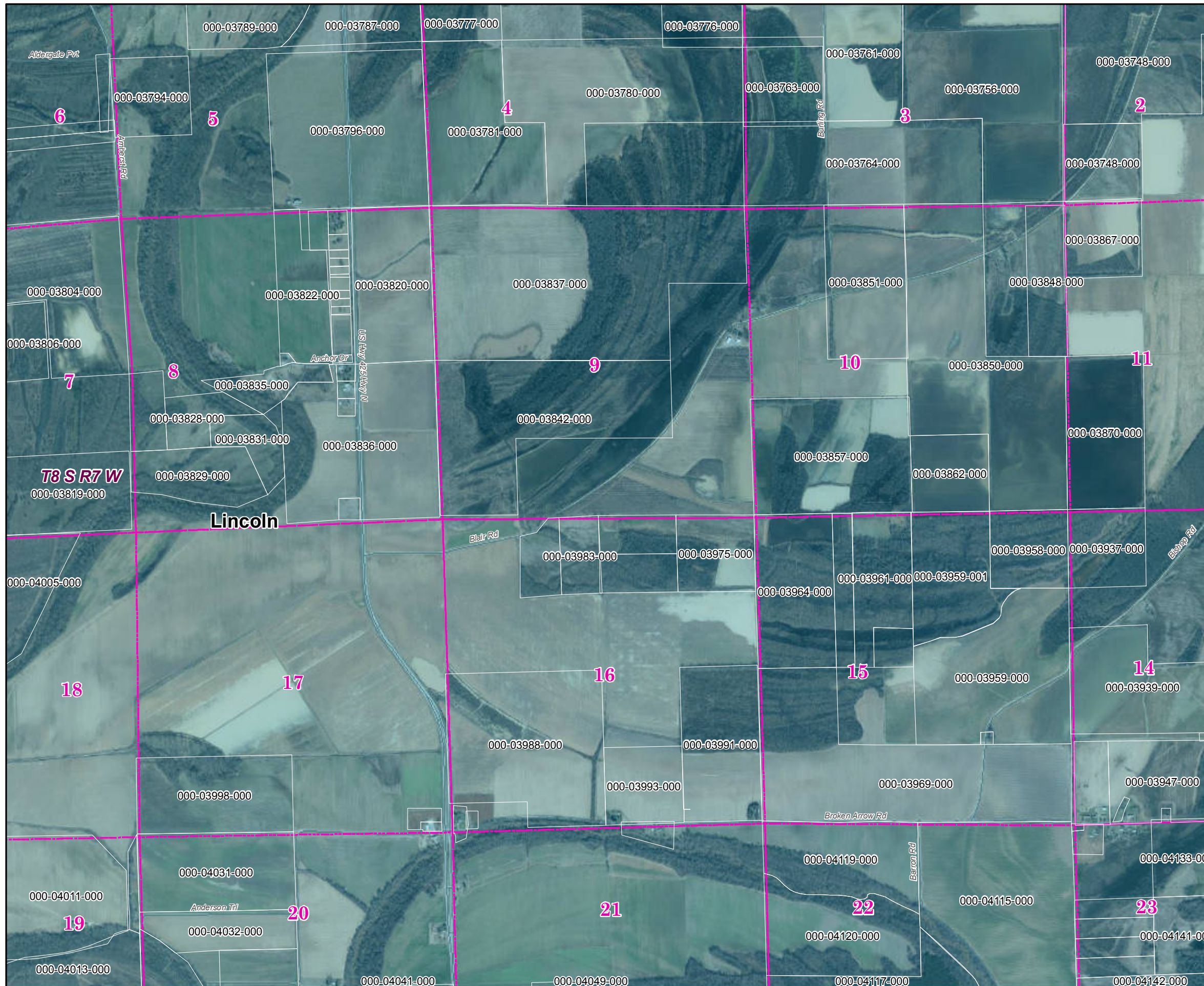
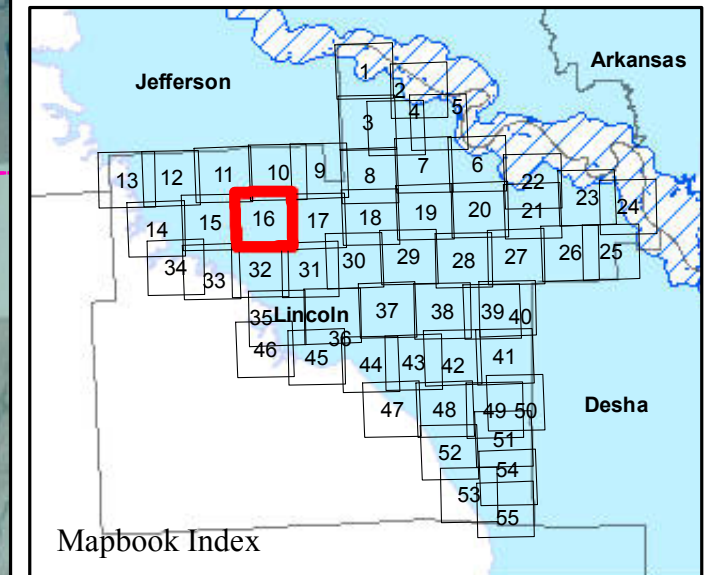


Parcels Intersecting Leveed Area:
Total Parcel Acreage= 178,595.35
Acreage within Leveed Area= 167,070.41
 [Acreage within Inundation Area = 7,622.37.
 Not shown. Parcel list available upon request.]

- USACE Leveed Area
- USACE 2019 Forecasted Inundation
- USACE NLD Levee Centerline
- Roads
- County Boundary
- PLSS Section
- PLSS Township/Range

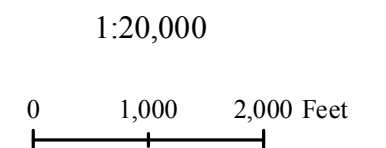


Lincoln County 2019 Leveed Area Parcels

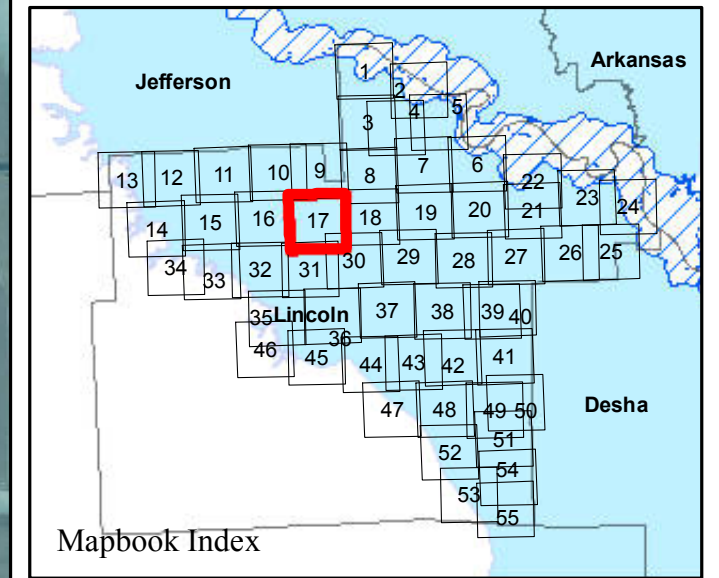


Parcels Intersecting Leveed Area:
Total Parcel Acreage= 178,595.35
Acreage within Leveed Area= 167,070.41
 [Acreage within Inundation Area = 7,622.37.
 Not shown. Parcel list available upon request.]







- USACE Leveed Area
- USACE 2019 Forecasted Inundation
- USACE NLD Levee Centerline
- Roads
- County Boundary
- PLSS Section
- PLSS Township/Range

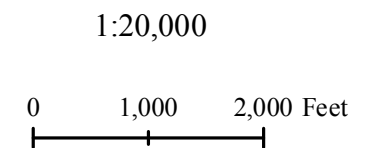


Lincoln County 2019 Leveed Area Parcels

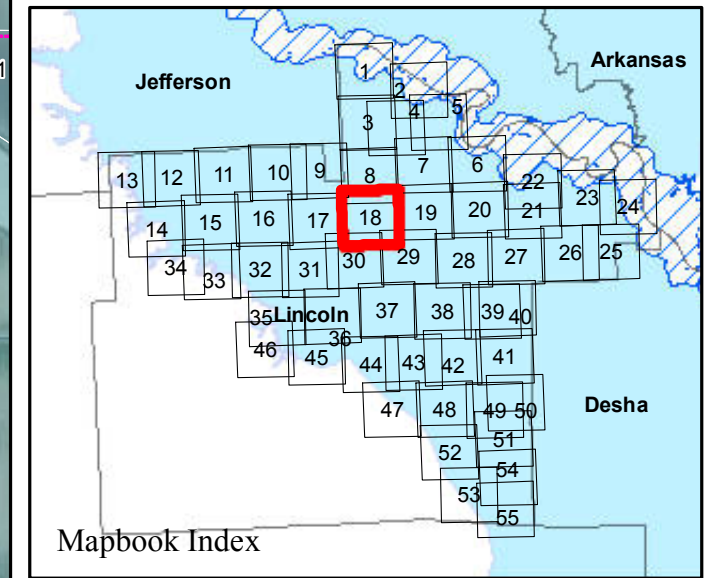
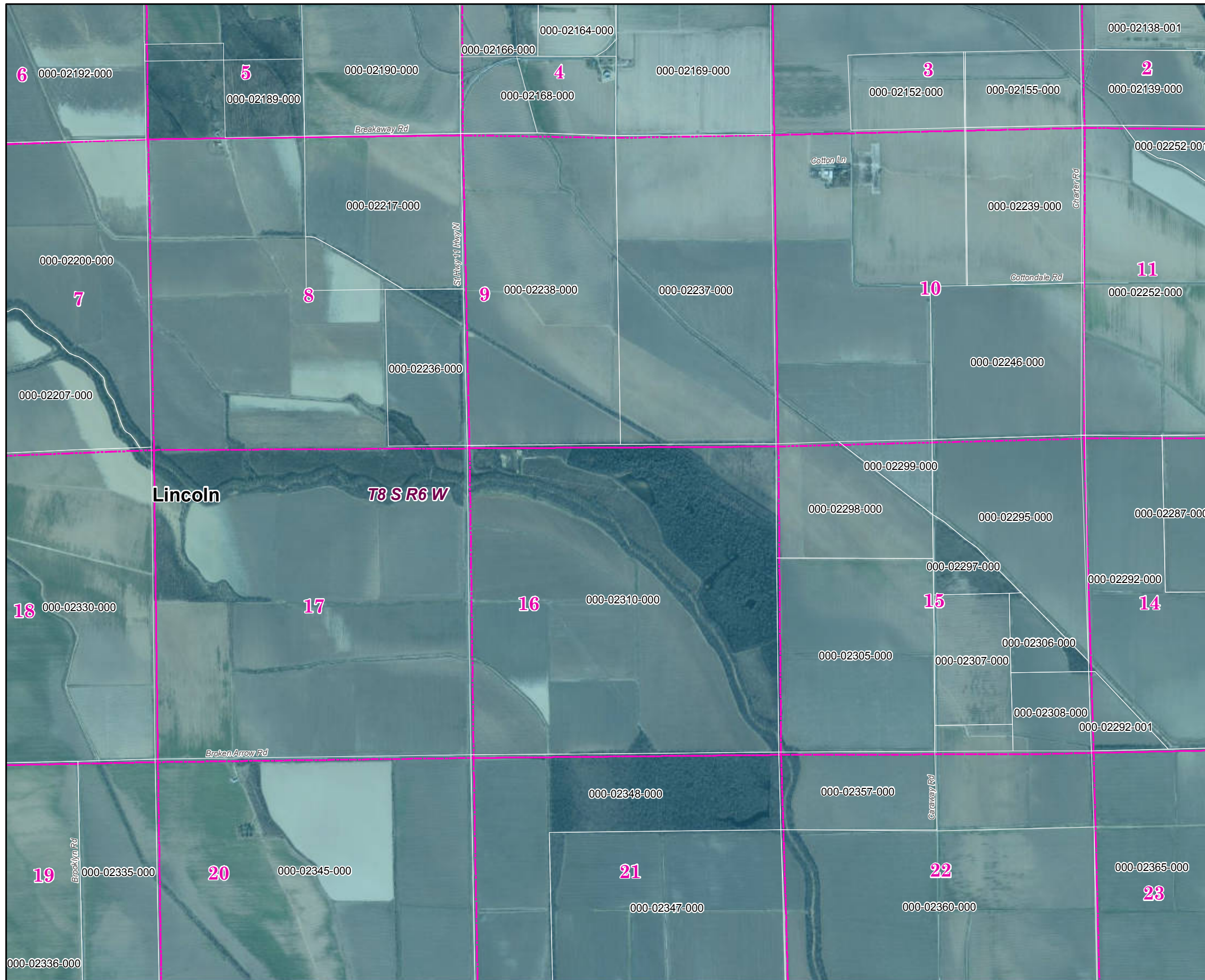


Parcels Intersecting Leveed Area:
Total Parcel Acreage= 178,595.35
Acreage within Leveed Area= 167,070.41
 [Acreage within Inundation Area = 7,622.37.
 Not shown. Parcel list available upon request.]

-  USACE Leveed Area
-  USACE 2019 Forecasted Inundation
-  USACE NLD Levee Centerline
-  Roads
-  County Boundary
-  PLSS Section
-  PLSS Township/Range

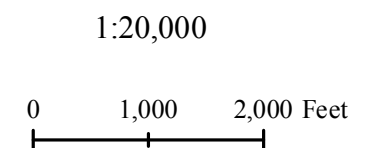


Lincoln County 2019 Leveed Area Parcels

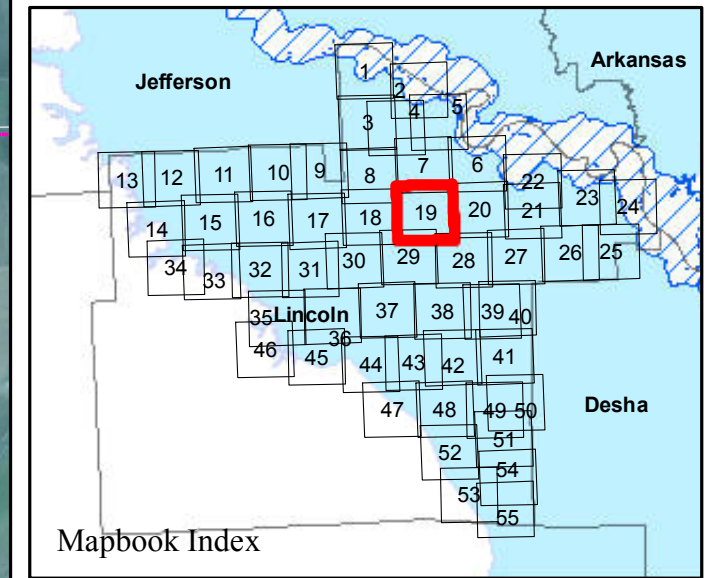


Parcels Intersecting Leveed Area:
Total Parcel Acreage= 178,595.35
Acreage within Leveed Area= 167,070.41
 [Acreage within Inundation Area = 7,622.37.
 Not shown. Parcel list available upon request.]

- USACE Leveed Area
- USACE 2019 Forecasted Inundation
- USACE NLD Levee Centerline
- Roads
- County Boundary
- PLSS Section
- PLSS Township/Range



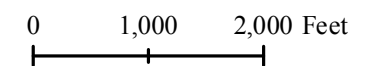
Lincoln County 2019 Leveed Area Parcels



Parcels Intersecting Leveed Area:
Total Parcel Acreage= 178,595.35
Acreage within Leveed Area= 167,070.41
 [Acreage within Inundation Area = 7,622.37.
 Not shown. Parcel list available upon request.]

- USACE Leveed Area
- USACE 2019 Forecasted Inundation
- USACE NLD Levee Centerline
- Roads
- County Boundary
- PLSS Section
- PLSS Township/Range

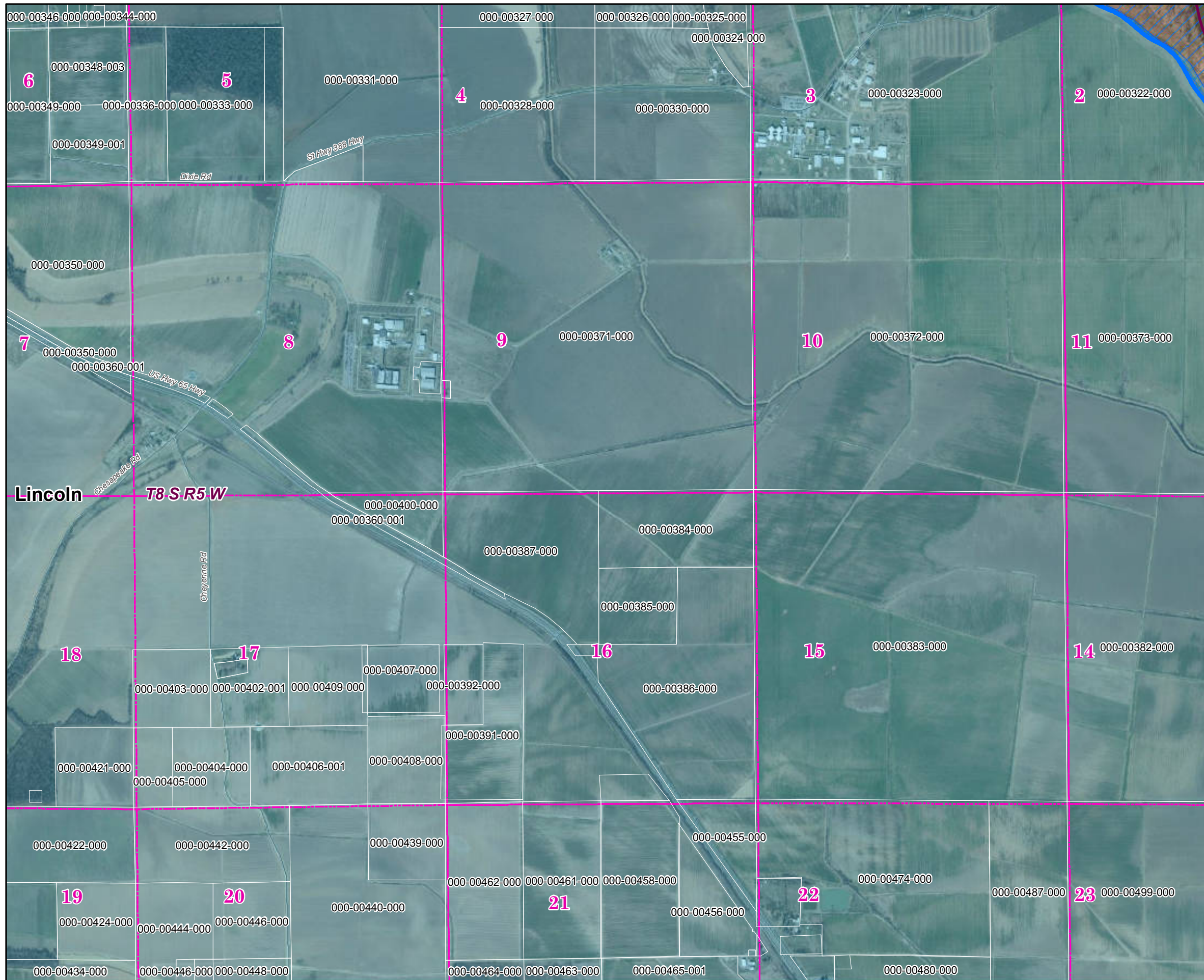
1:20,000



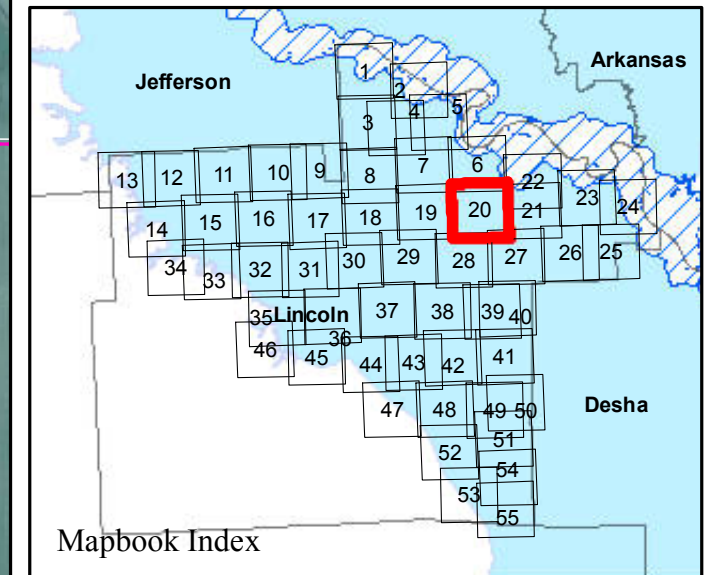
Page 19 of 55

11/25/2019









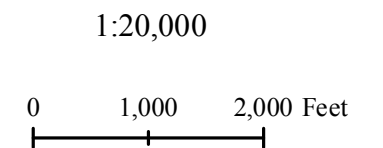


Lincoln County 2019 Leveed Area Parcels

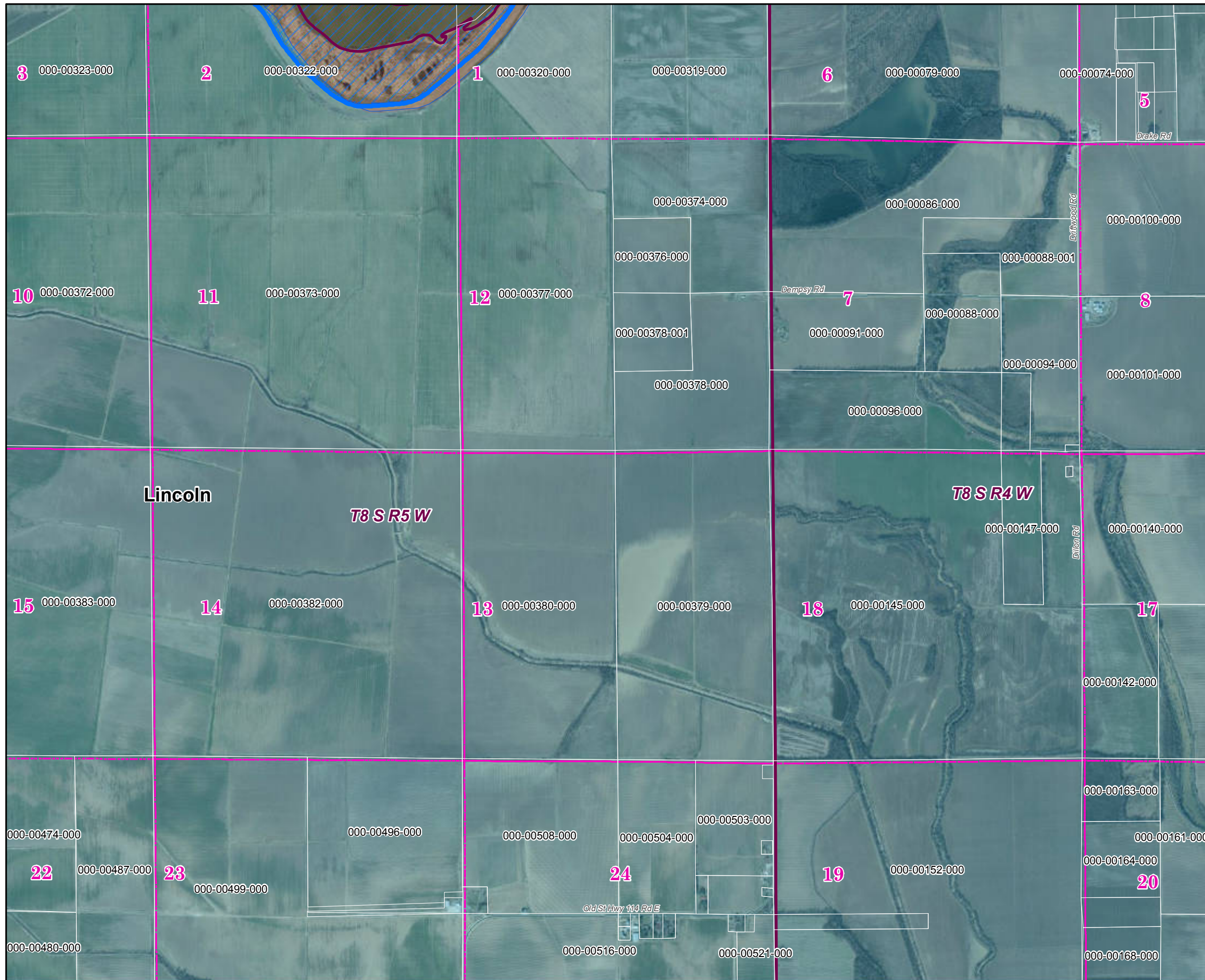
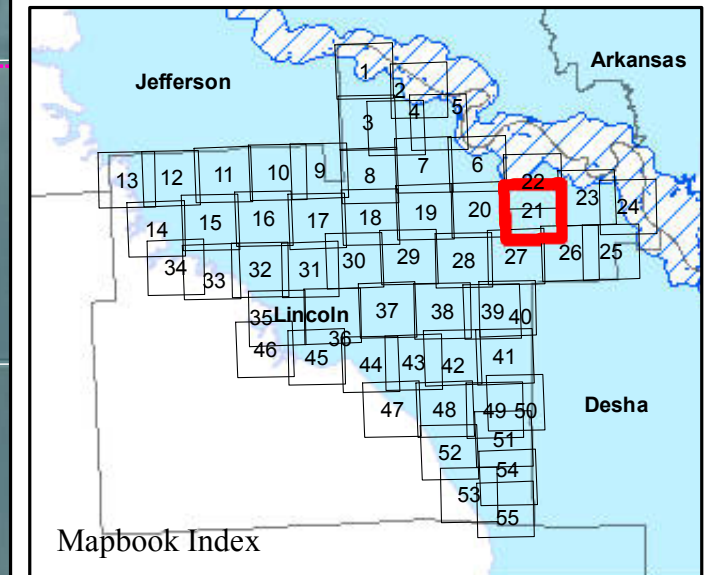


Parcels Intersecting Leveed Area:
Total Parcel Acreage= 178,595.35
Acreage within Leveed Area= 167,070.41
 [Acreage within Inundation Area = 7,622.37.
 Not shown. Parcel list available upon request.]

-  USACE Leveed Area
-  USACE 2019 Forecasted Inundation
-  USACE NLD Levee Centerline
-  Roads
-  County Boundary
-  PLSS Section
-  PLSS Township/Range

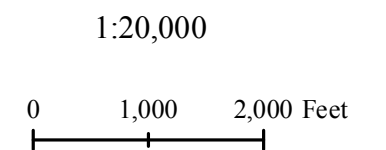


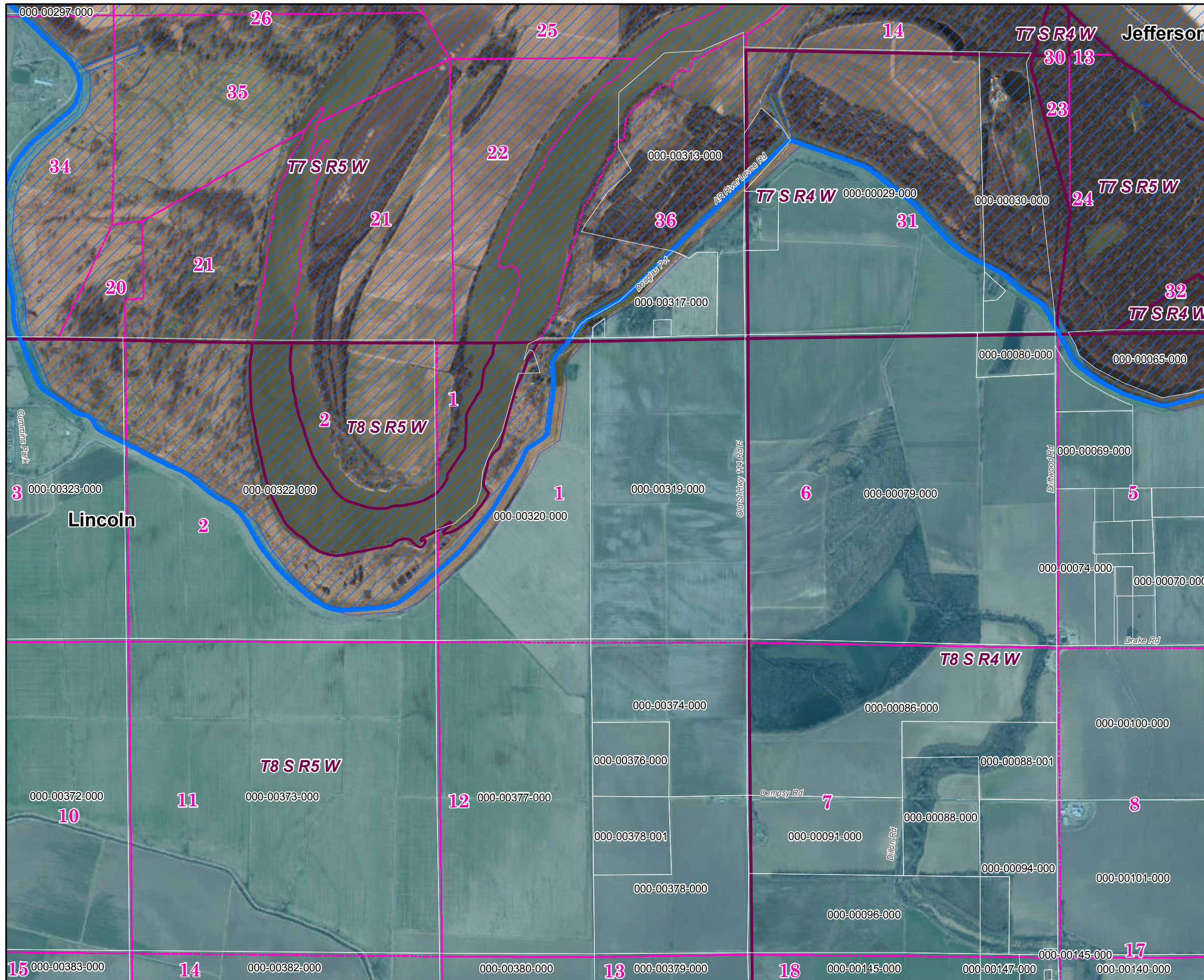
Lincoln County 2019 Leveed Area Parcels



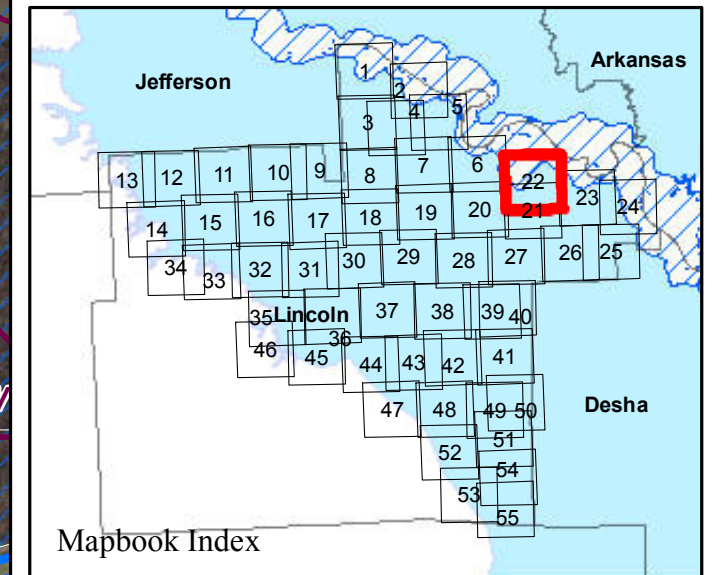
Parcels Intersecting Leveed Area:
Total Parcel Acreage= 178,595.35
Acreage within Leveed Area= 167,070.41
 [Acreage within Inundation Area = 7,622.37.
 Not shown. Parcel list available upon request.]

- USACE Leveed Area
- USACE 2019 Forecasted Inundation
- USACE NLD Levee Centerline
- Roads
- County Boundary
- PLSS Section
- PLSS Township/Range



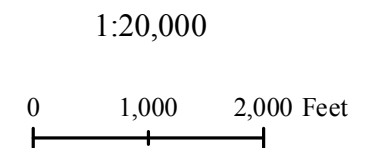


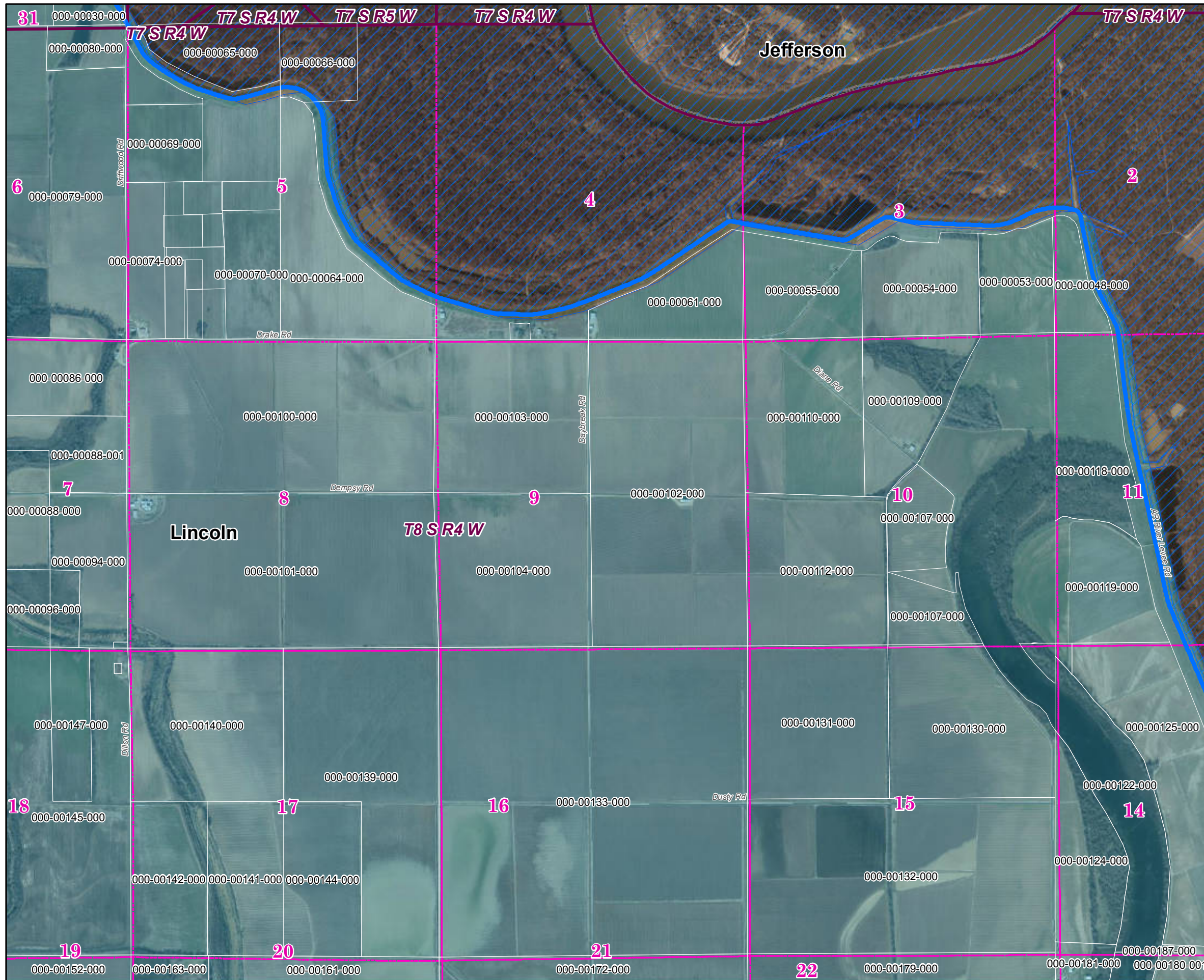
Lincoln County 2019 Leveed Area Parcels



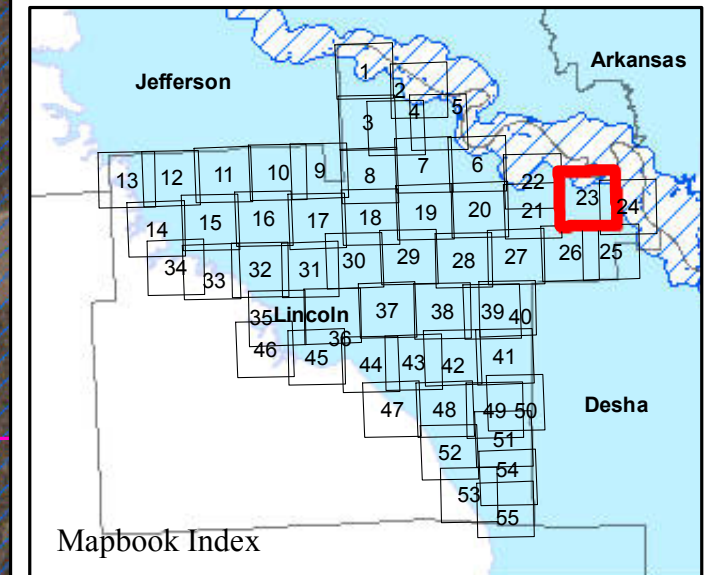
Parcels Intersecting Leveed Area:
Total Parcel Acreage= 178,595.35
Acreage within Leveed Area= 167,070.41
 [Acreage within Inundation Area = 7,622.37.
 Not shown. Parcel list available upon request.]

- USACE Leveed Area
- USACE 2019 Forecasted Inundation
- USACE NLD Levee Centerline
- Roads
- County Boundary
- PLSS Section
- PLSS Township/Range



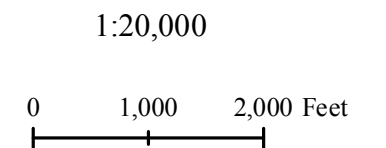


Lincoln County 2019 Leveed Area Parcels

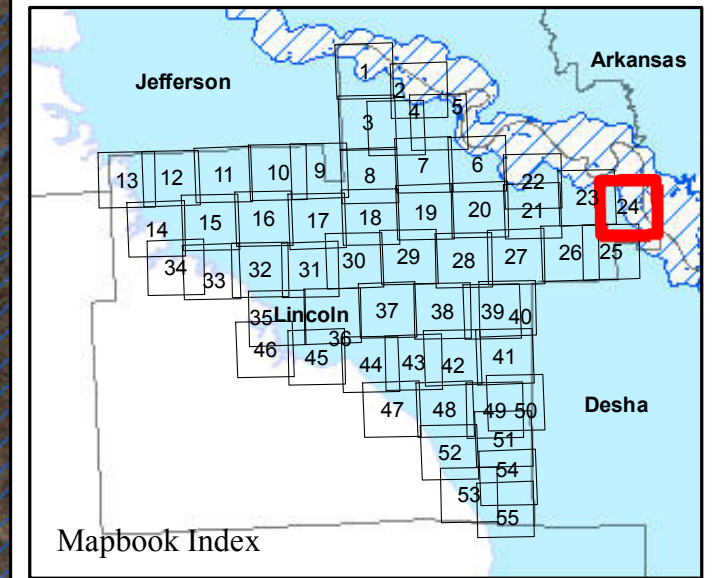
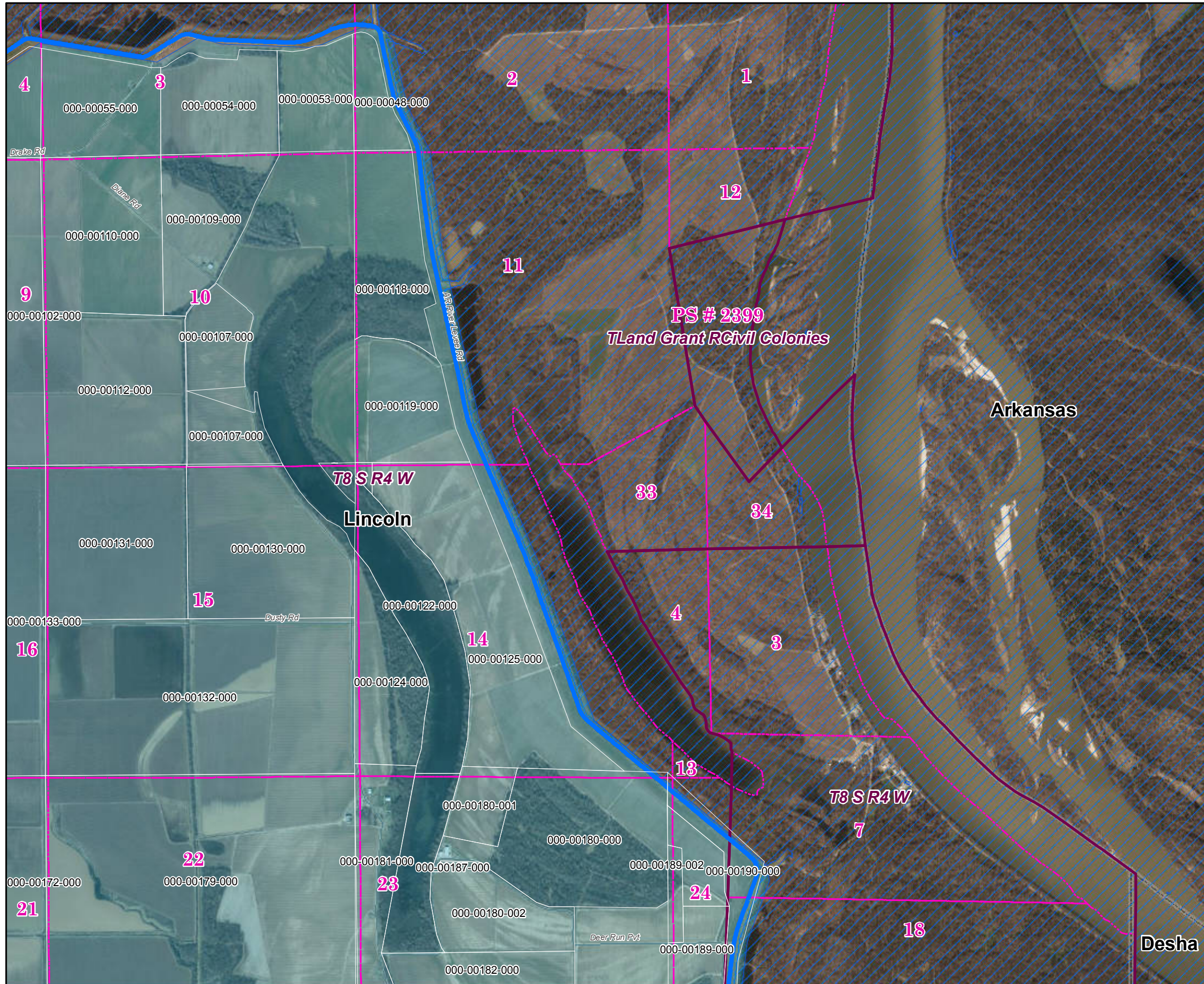


Parcels Intersecting Leveed Area:
Total Parcel Acreage= 178,595.35
Acreage within Leveed Area= 167,070.41
 [Acreage within Inundation Area = 7,622.37.
 Not shown. Parcel list available upon request.]

- USACE Leveed Area
- USACE 2019 Forecasted Inundation
- USACE NLD Levee Centerline
- Roads
- County Boundary
- PLSS Section
- PLSS Township/Range

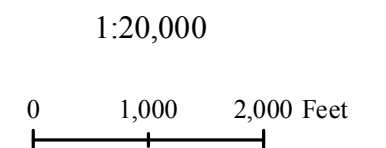


Lincoln County 2019 Leveed Area Parcels



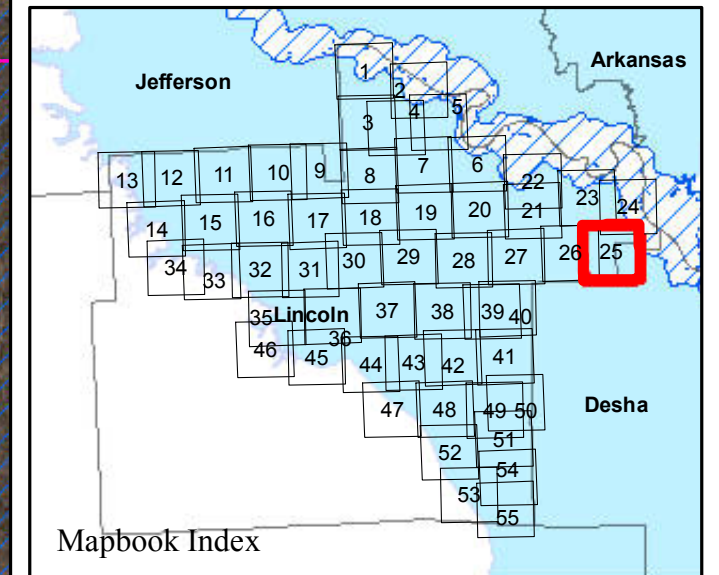
Parcels Intersecting Leveed Area:
Total Parcel Acreage= 178,595.35
Acreage within Leveed Area= 167,070.41
 [Acreage within Inundation Area = 7,622.37.
 Not shown. Parcel list available upon request.]

- USACE Leveed Area
- USACE 2019 Forecasted Inundation
- USACE NLD Levee Centerline
- Roads
- County Boundary
- PLSS Section
- PLSS Township/Range










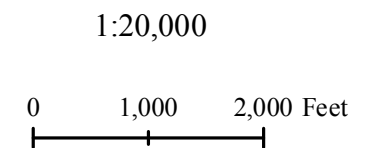


Lincoln County 2019 Leveed Area Parcels



Parcels Intersecting Leveed Area:
Total Parcel Acreage= 178,595.35
Acreage within Leveed Area= 167,070.41
 [Acreage within Inundation Area = 7,622.37.
 Not shown. Parcel list available upon request.]

-  USACE Leveed Area
-  USACE 2019 Forecasted Inundation
-  USACE NLD Levee Centerline
-  Roads
-  County Boundary
-  PLSS Section
-  PLSS Township/Range

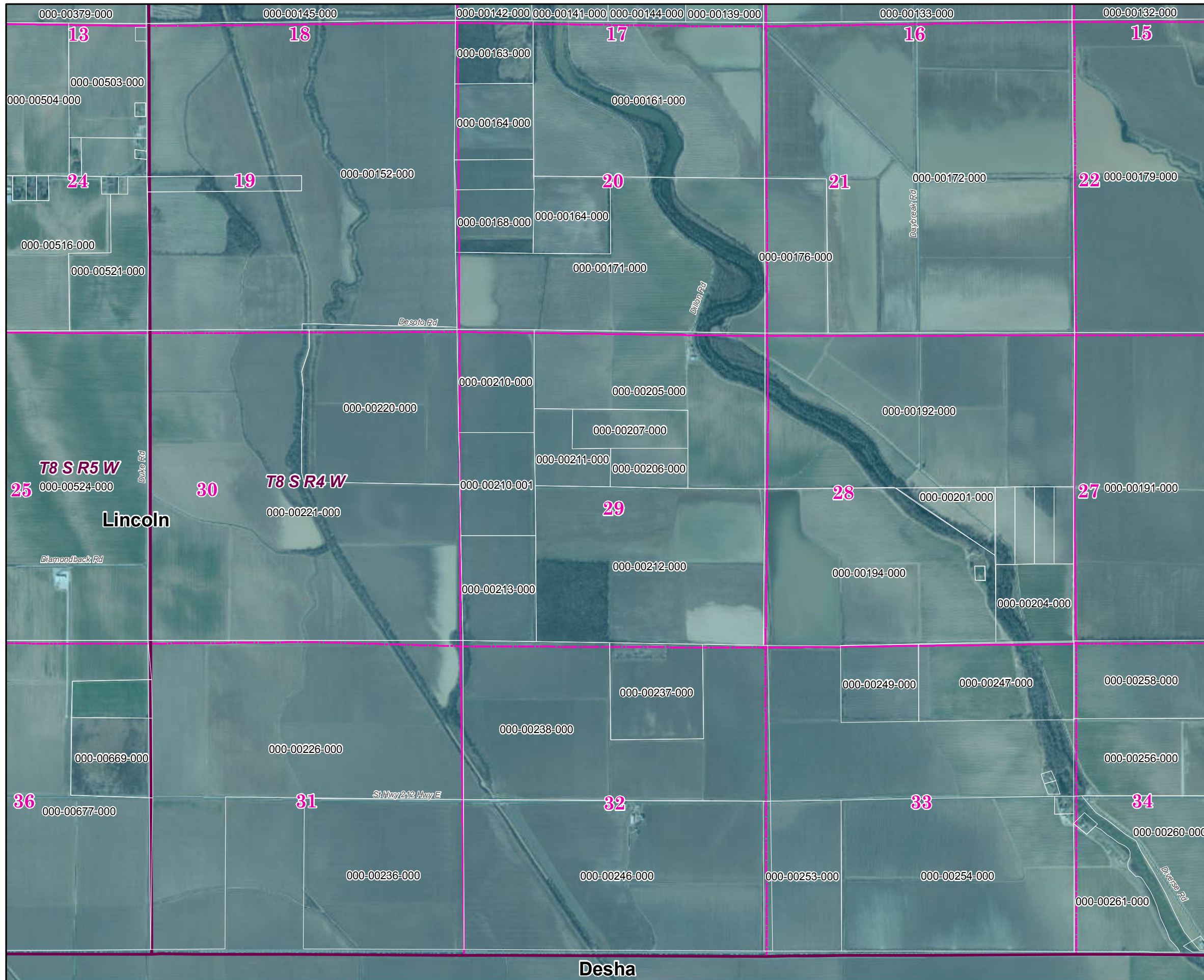


Page 25 of 55

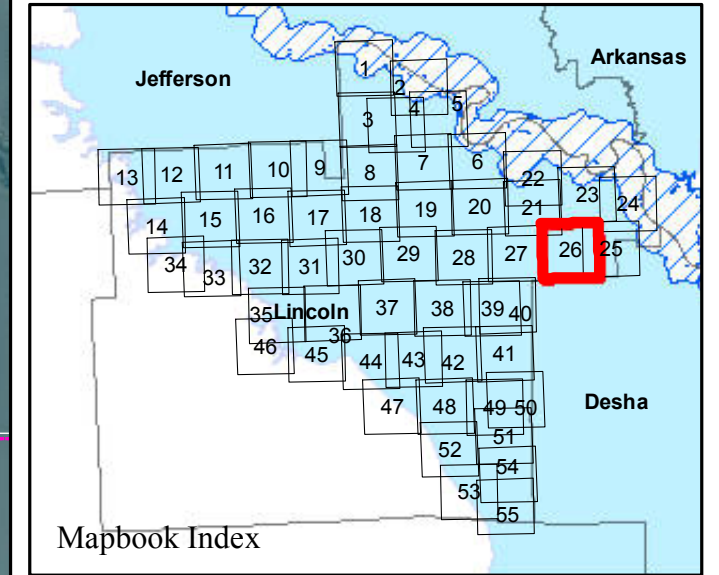
11/25/2019



ARKANSAS
GIS OFFICE

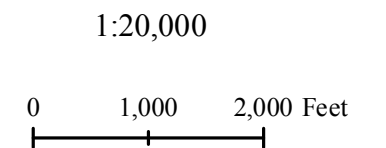


Lincoln County 2019 Leveed Area Parcels

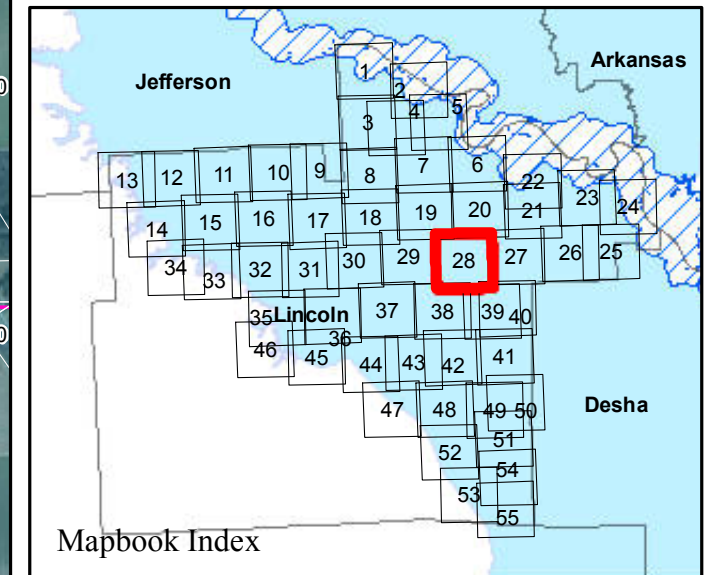


Parcels Intersecting Leveed Area:
Total Parcel Acreage= 178,595.35
Acreage within Leveed Area= 167,070.41
 [Acreage within Inundation Area = 7,622.37.
 Not shown. Parcel list available upon request.]

- USACE Leveed Area
- USACE 2019 Forecasted Inundation
- USACE NLD Levee Centerline
- Roads
- County Boundary
- PLSS Section
- PLSS Township/Range

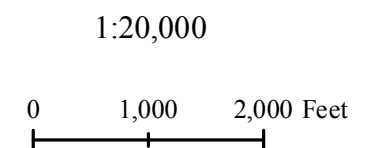


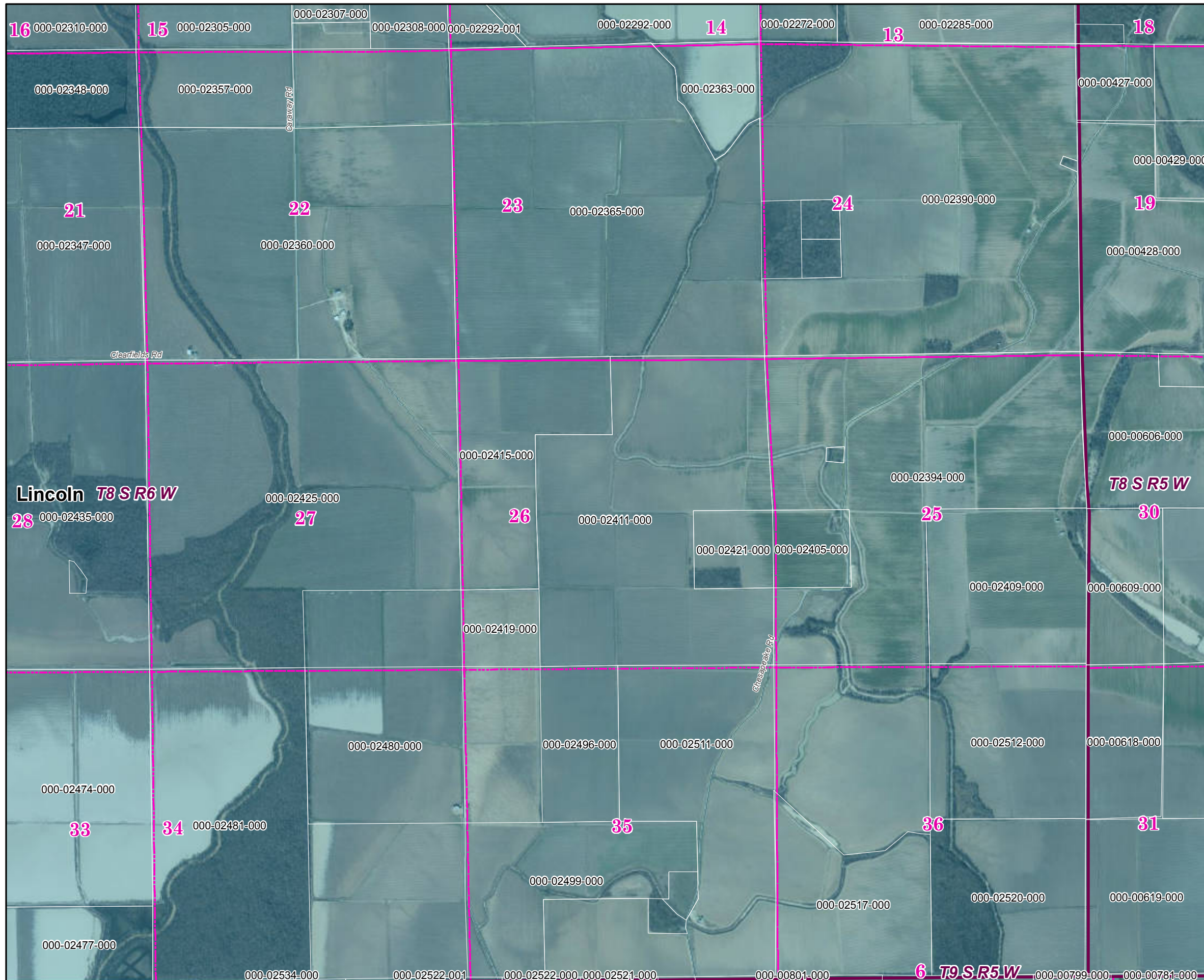
Lincoln County 2019 Leveed Area Parcels



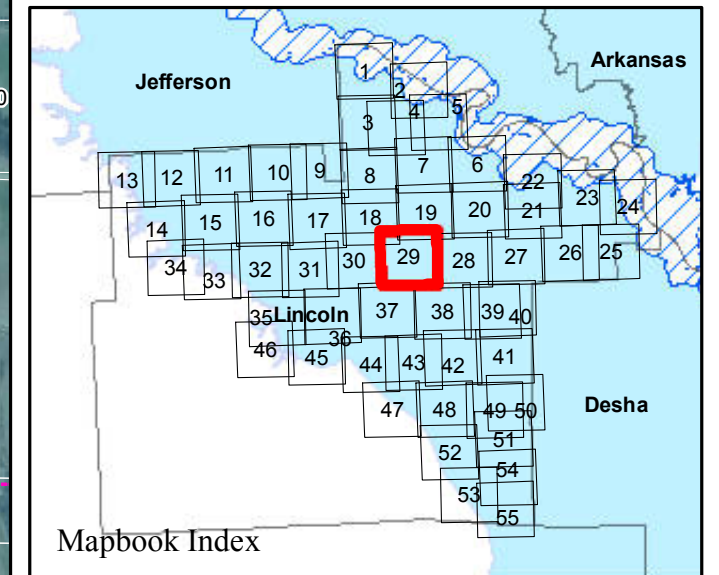
Parcels Intersecting Leveed Area:
Total Parcel Acreage= 178,595.35
Acreage within Leveed Area= 167,070.41
 [Acreage within Inundation Area = 7,622.37.
 Not shown. Parcel list available upon request.]

- USACE Leveed Area
- USACE 2019 Forecasted Inundation
- USACE NLD Levee Centerline
- Roads
- County Boundary
- PLSS Section
- PLSS Township/Range










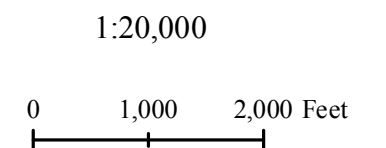


Lincoln County 2019 Leveed Area Parcels



Parcels Intersecting Leveed Area:
Total Parcel Acreage= 178,595.35
Acreage within Leveed Area= 167,070.41
 [Acreage within Inundation Area = 7,622.37.
 Not shown. Parcel list available upon request.]

-  USACE Leveed Area
-  USACE 2019 Forecasted Inundation
-  USACE NLD Levee Centerline
-  Roads
-  County Boundary
-  PLSS Section
-  PLSS Township/Range

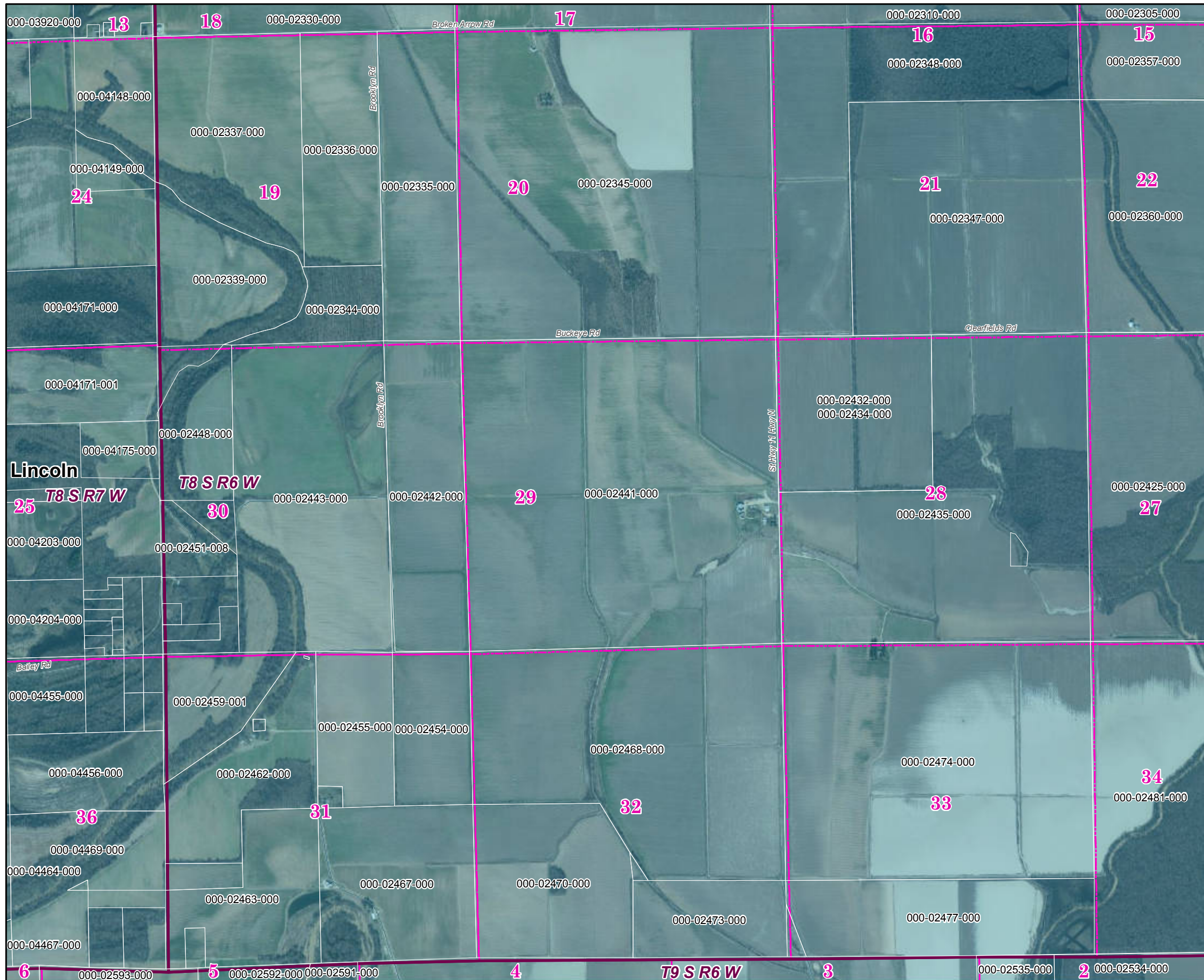


Page 29 of 55

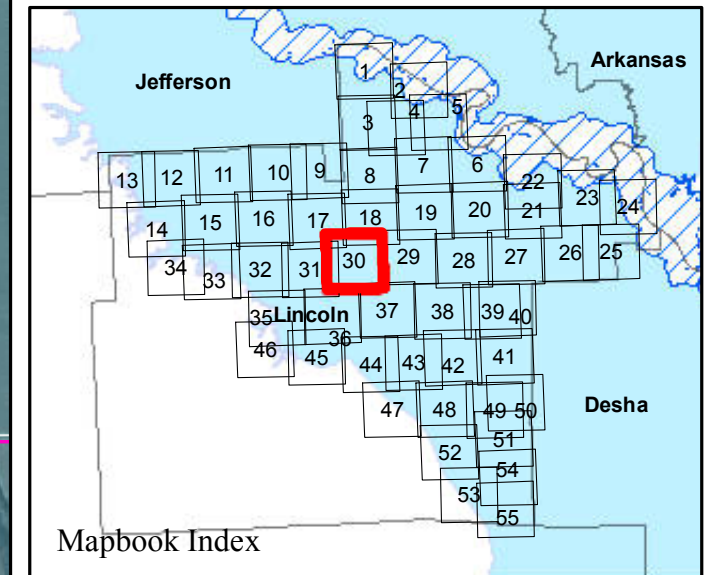
11/25/2019



ARKANSAS
GIS OFFICE

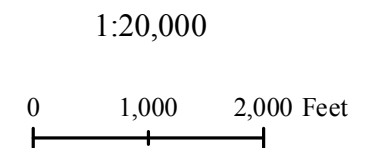


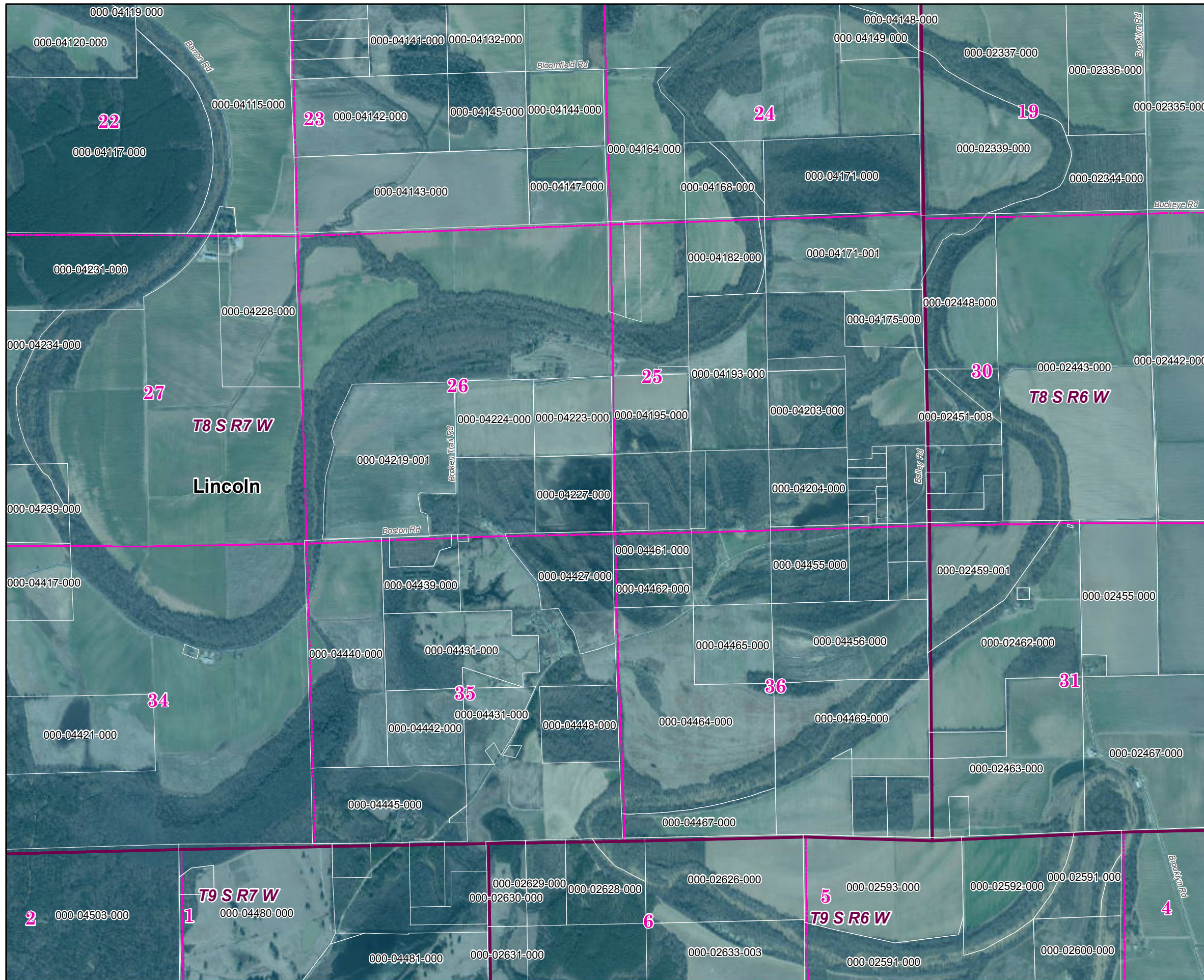
Lincoln County 2019 Leveed Area Parcels



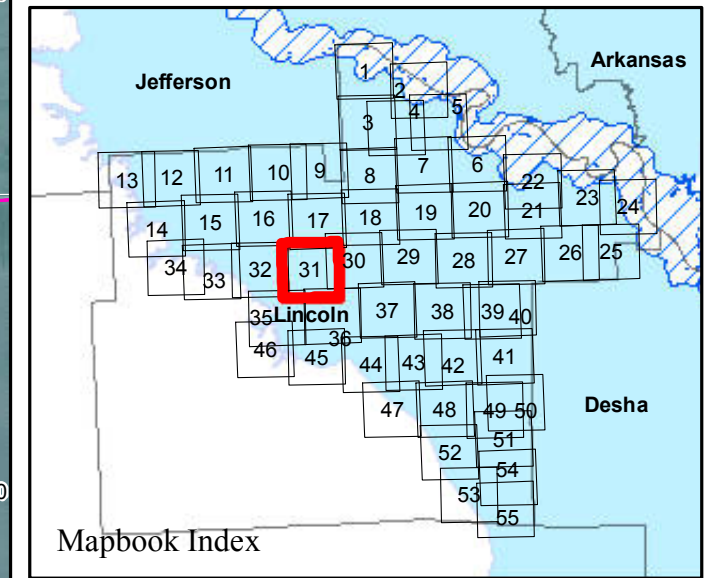
Parcels Intersecting Leveed Area:
Total Parcel Acreage= 178,595.35
Acreage within Leveed Area= 167,070.41
 [Acreage within Inundation Area = 7,622.37.
 Not shown. Parcel list available upon request.]

- USACE Leveed Area
- USACE 2019 Forecasted Inundation
- USACE NLD Levee Centerline
- Roads
- County Boundary
- PLSS Section
- PLSS Township/Range










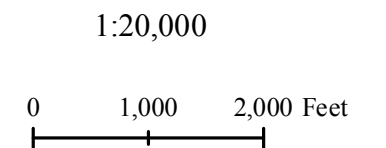


Lincoln County 2019 Leveed Area Parcels

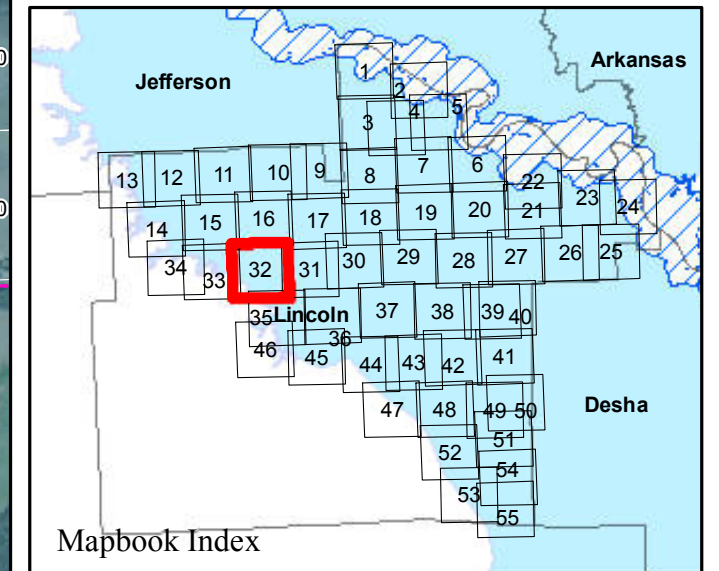
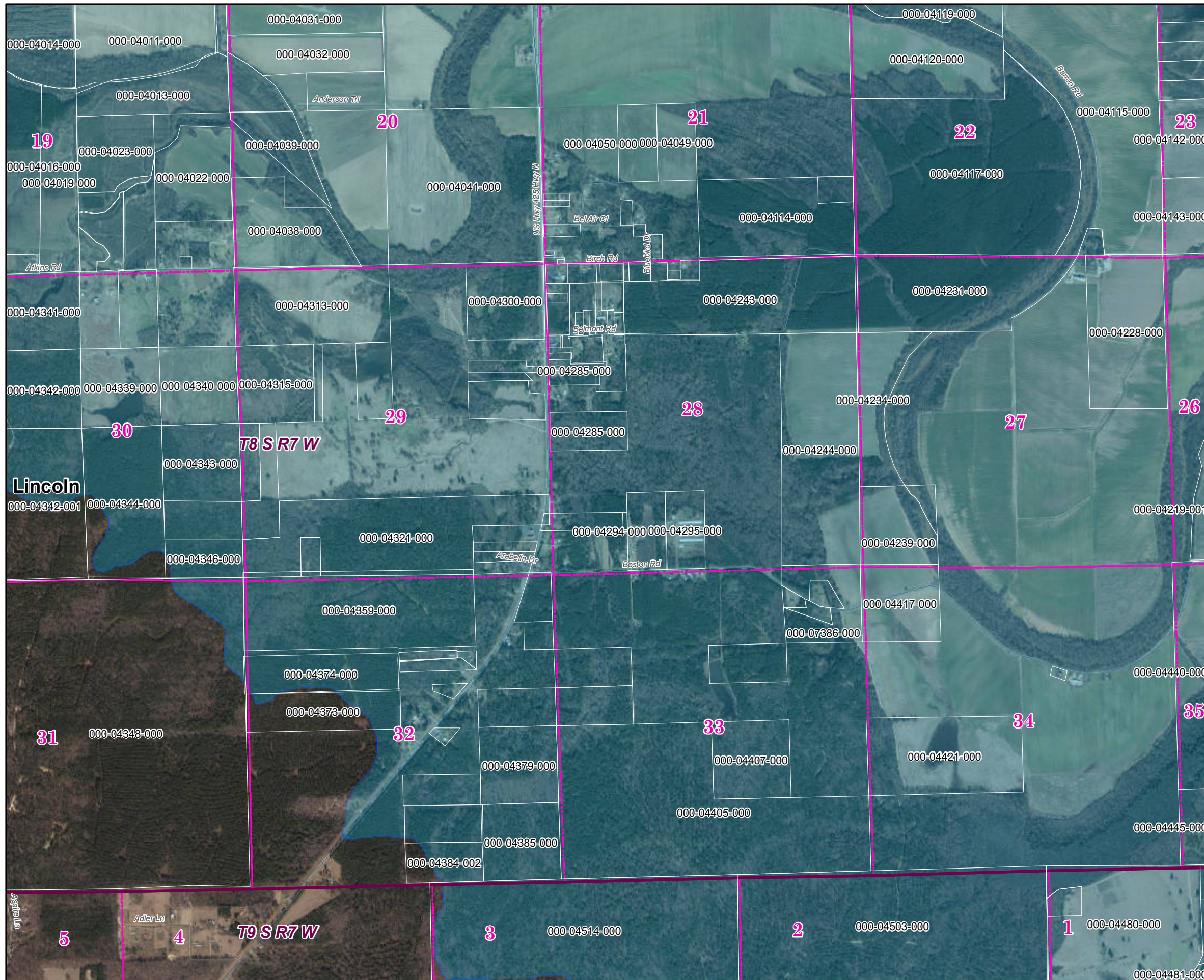


Parcels Intersecting Leveed Area:
Total Parcel Acreage= 178,595.35
Acreage within Leveed Area= 167,070.41
 [Acreage within Inundation Area = 7,622.37.
 Not shown. Parcel list available upon request.]

-  USACE Leveed Area
-  USACE 2019 Forecasted Inundation
-  USACE NLD Levee Centerline
-  Roads
-  County Boundary
-  PLSS Section
-  PLSS Township/Range




Lincoln County 2019 Leveed Area Parcels

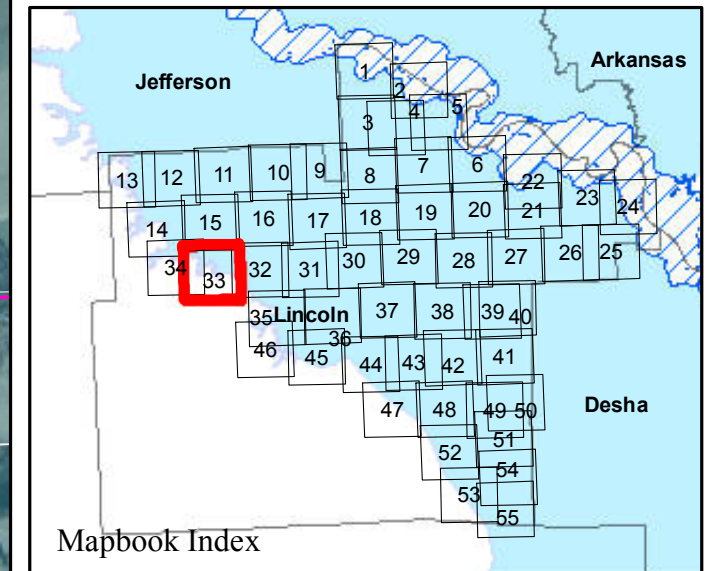
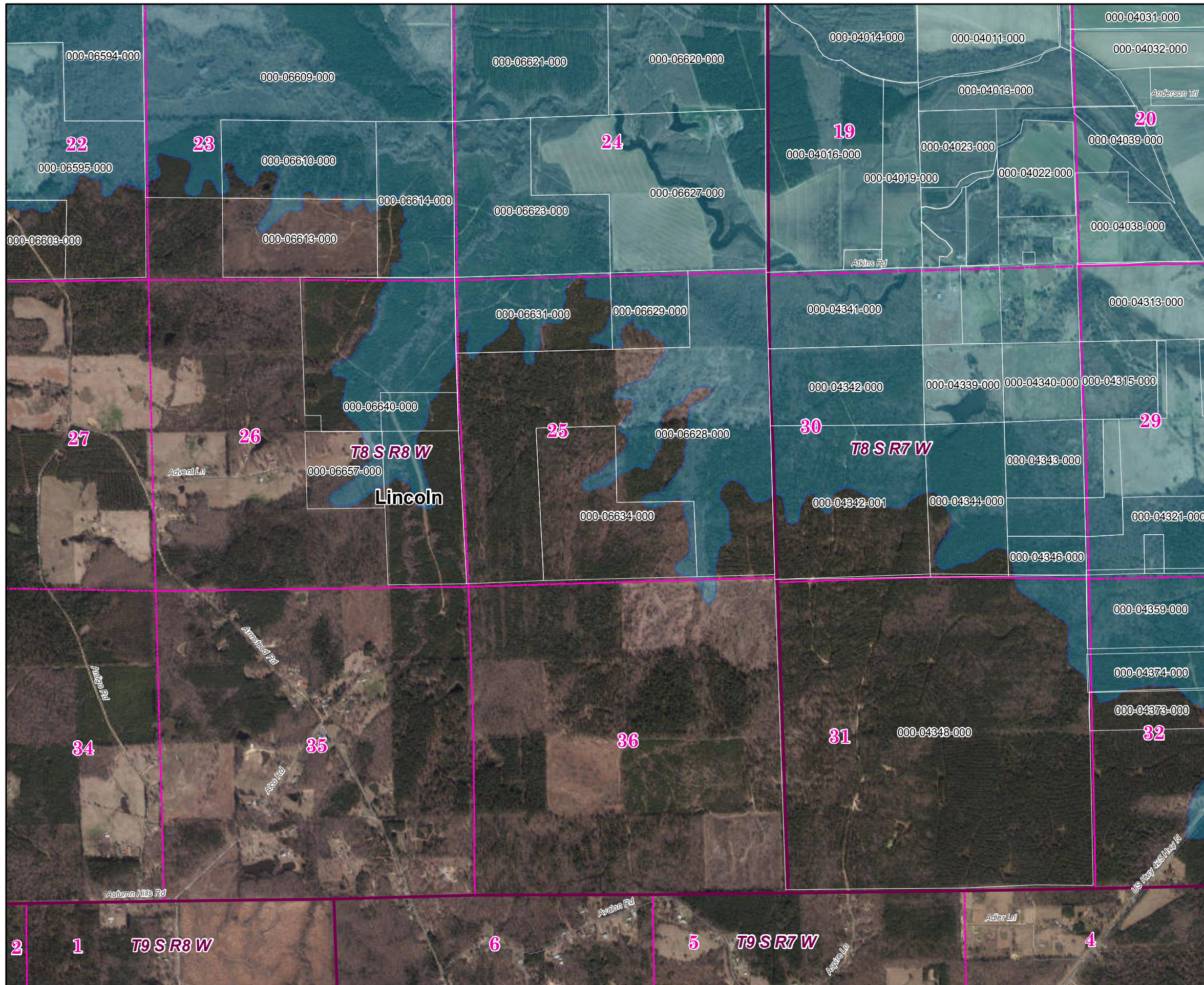


Parcels Intersecting Leveed Area:
Total Parcel Acreage= 178,595.35
Acreage within Leveed Area= 167,070.41
 [Acreage within Inundation Area = 7,622.37.
 Not shown. Parcel list available upon request.]

- USACE Leveed Area
- USACE 2019 Forecasted Inundation
- USACE NLD Levee Centerline
- Roads
- County Boundary
- PLSS Section
- PLSS Township/Range

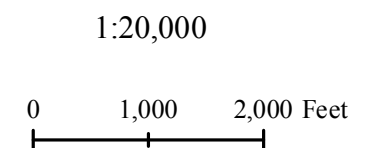


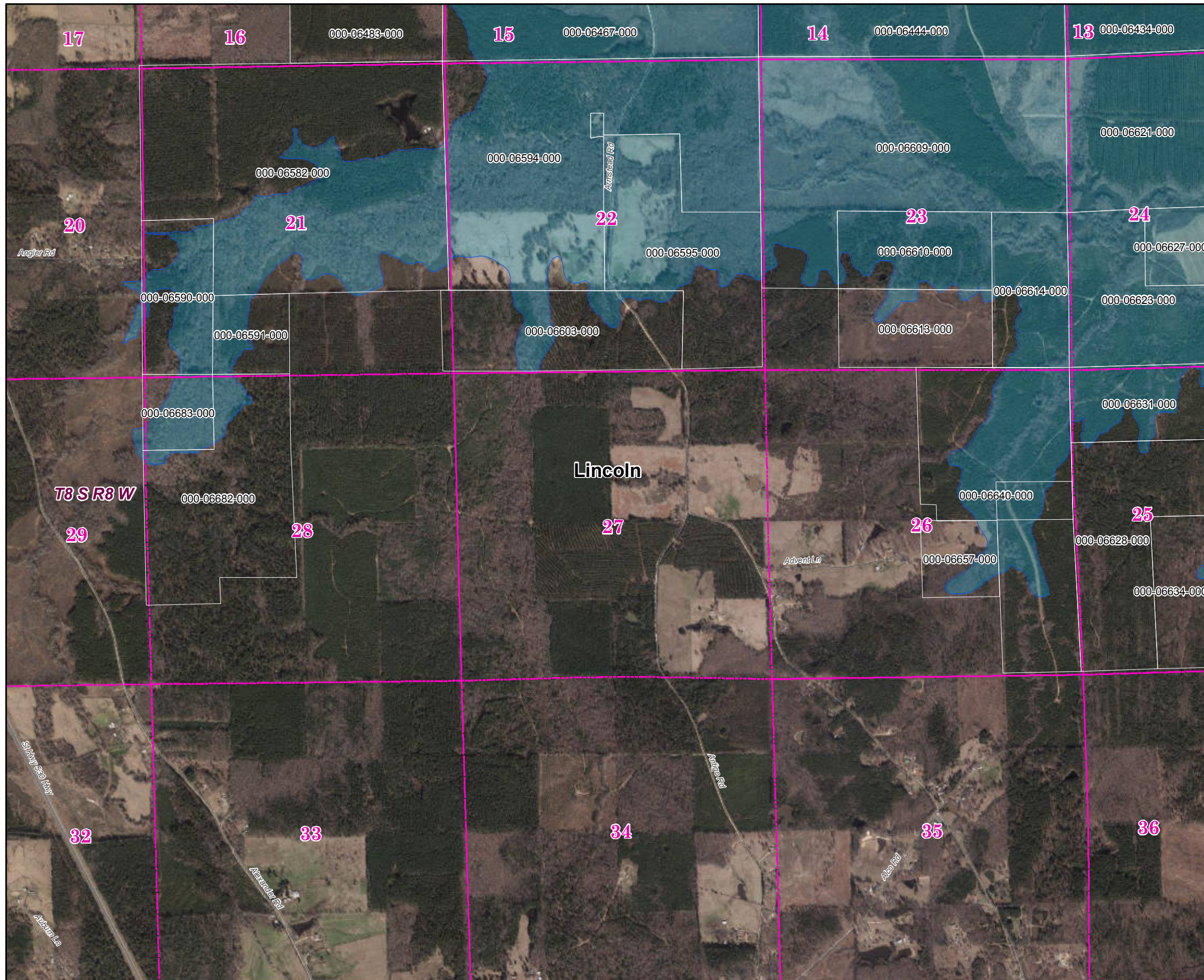
Lincoln County 2019 Leveed Area Parcels



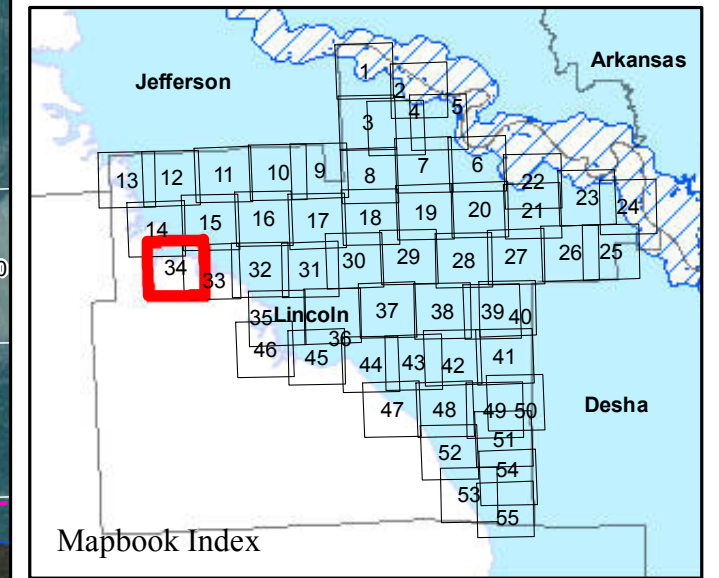
Parcels Intersecting Leveed Area:
Total Parcel Acreage= 178,595.35
Acreage within Leveed Area= 167,070.41
 [Acreage within Inundation Area = 7,622.37.
 Not shown. Parcel list available upon request.]

- USACE Leveed Area
- USACE 2019 Forecasted Inundation
- USACE NLD Levee Centerline
- Roads
- County Boundary
- PLSS Section
- PLSS Township/Range



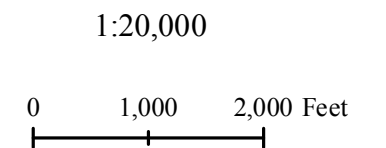


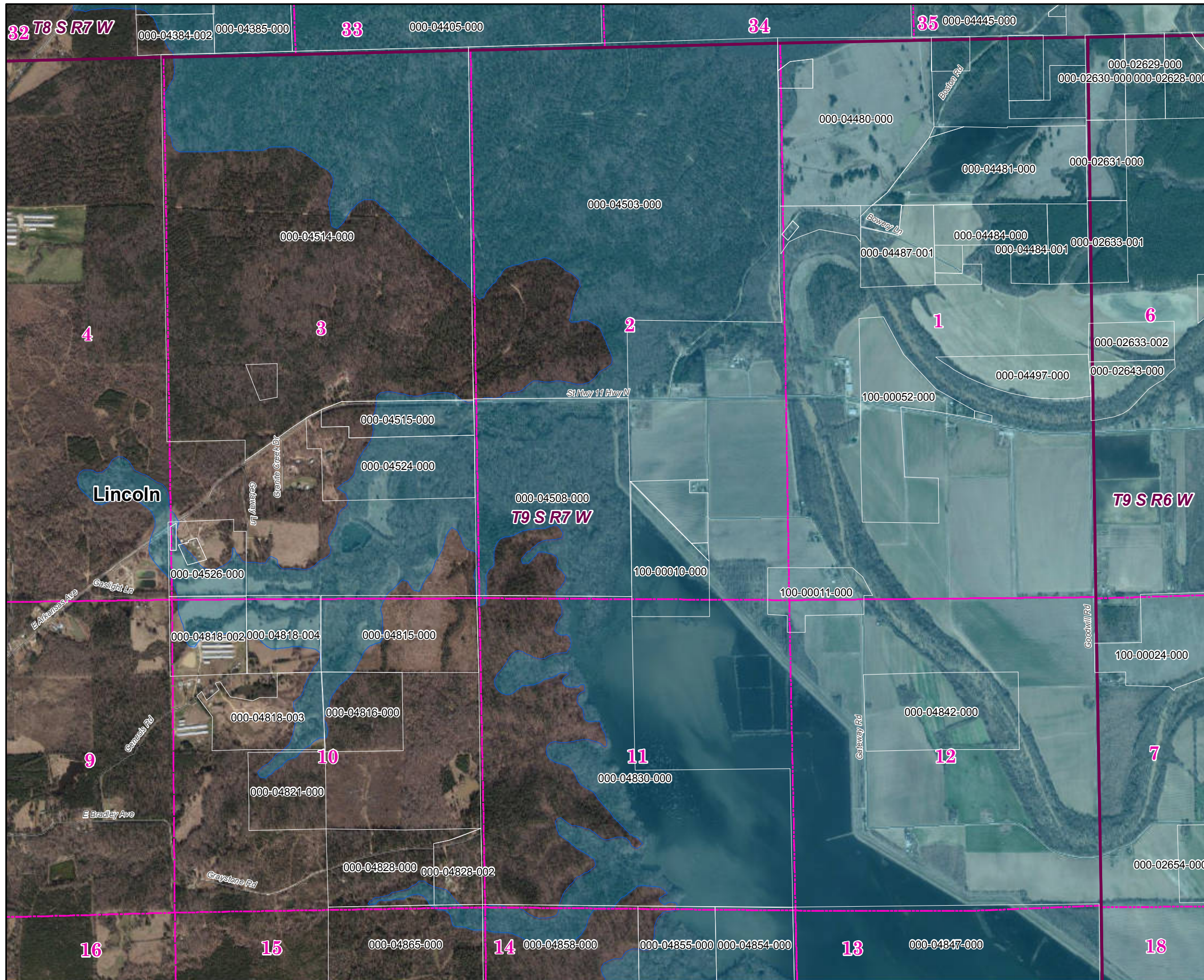
Lincoln County 2019 Leveed Area Parcels



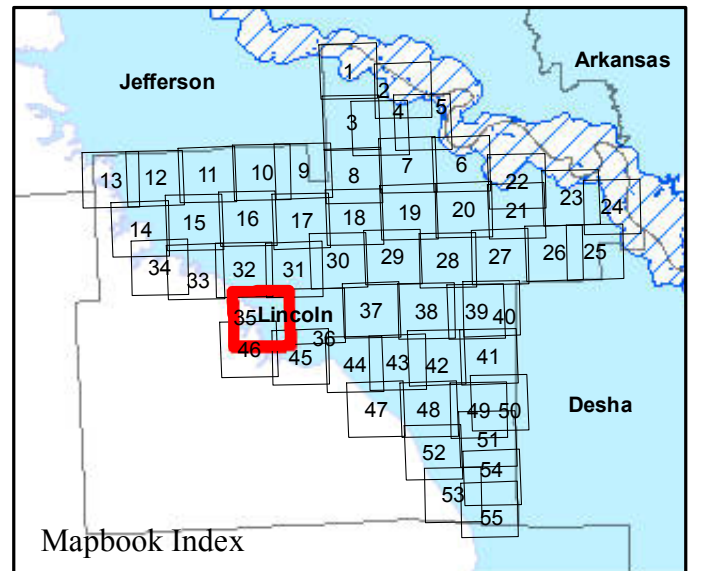
Parcels Intersecting Leveed Area:
Total Parcel Acreage= 178,595.35
Acreage within Leveed Area= 167,070.41
 [Acreage within Inundation Area = 7,622.37.
 Not shown. Parcel list available upon request.]

- USACE Leveed Area
- USACE 2019 Forecasted Inundation
- USACE NLD Levee Centerline
- Roads
- County Boundary
- PLSS Section
- PLSS Township/Range






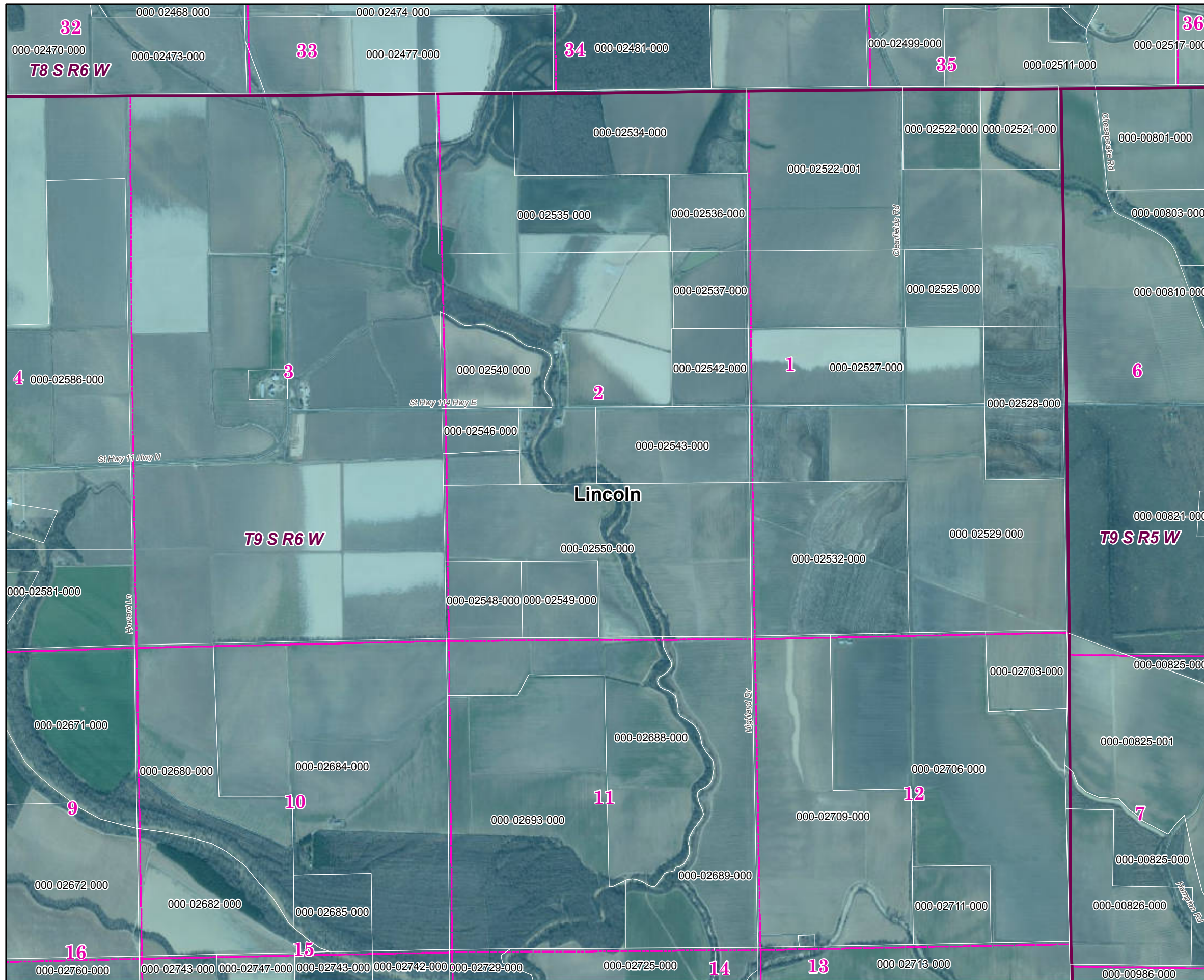
Lincoln County 2019 Leveed Area Parcels



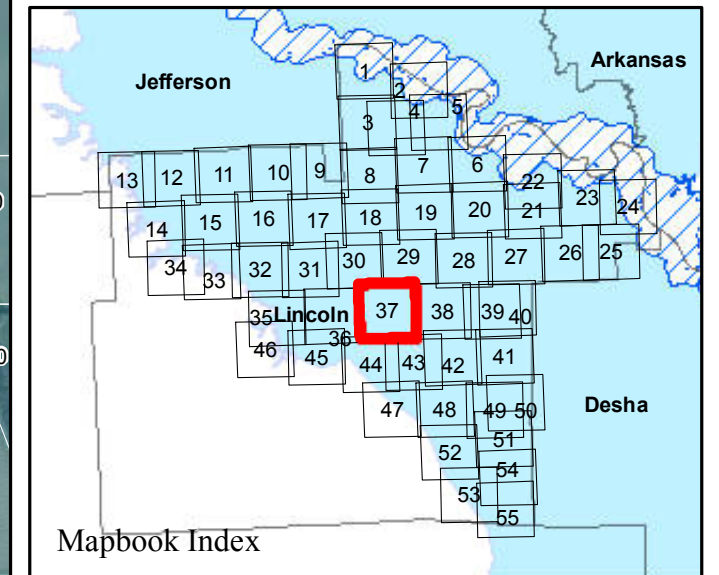
Parcels Intersecting Leveed Area:
Total Parcel Acreage= 178,595.35
Acreage within Leveed Area= 167,070.41
 [Acreage within Inundation Area = 7,622.37.
 Not shown. Parcel list available upon request.]

- USACE Leveed Area
- USACE 2019 Forecasted Inundation
- USACE NLD Levee Centerline
- Roads
- County Boundary
- PLSS Section
- PLSS Township/Range



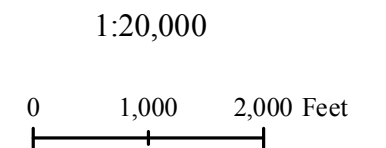


Lincoln County 2019 Leveed Area Parcels



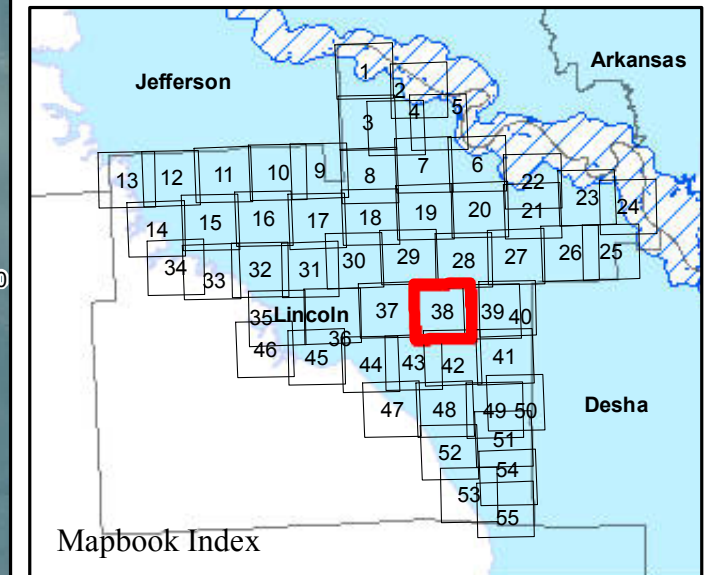
Parcels Intersecting Leveed Area:
Total Parcel Acreage= 178,595.35
Acreage within Leveed Area= 167,070.41
 [Acreage within Inundation Area = 7,622.37.
 Not shown. Parcel list available upon request.]

- USACE Leveed Area
- USACE 2019 Forecasted Inundation
- USACE NLD Levee Centerline
- Roads
- County Boundary
- PLSS Section
- PLSS Township/Range



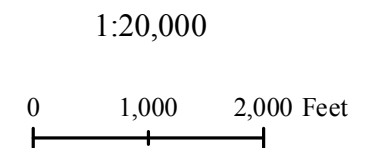


Lincoln County 2019 Leveed Area Parcels

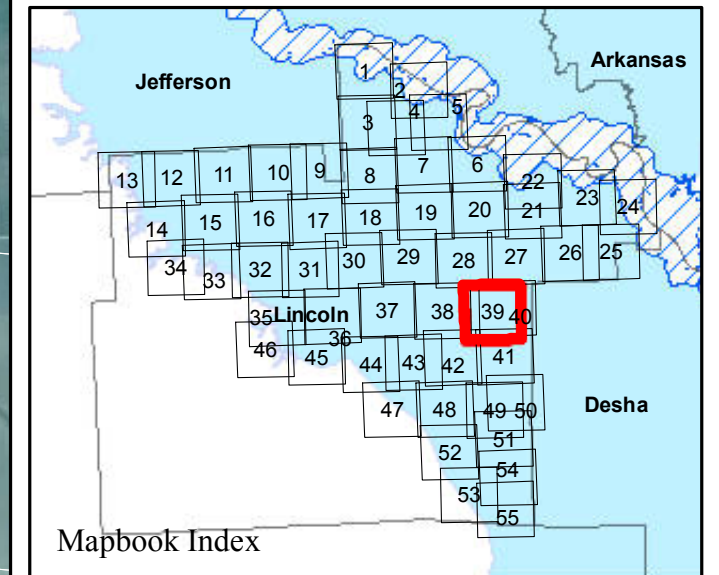


Parcels Intersecting Leveed Area:
Total Parcel Acreage= 178,595.35
Acreage within Leveed Area= 167,070.41
 [Acreage within Inundation Area = 7,622.37.
 Not shown. Parcel list available upon request.]

- USACE Leveed Area
- USACE 2019 Forecasted Inundation
- USACE NLD Levee Centerline
- Roads
- County Boundary
- PLSS Section
- PLSS Township/Range

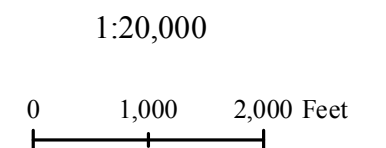


Lincoln County 2019 Leveed Area Parcels



Parcels Intersecting Leveed Area:
Total Parcel Acreage= 178,595.35
Acreage within Leveed Area= 167,070.41
 [Acreage within Inundation Area = 7,622.37.
 Not shown. Parcel list available upon request.]

- USACE Leveed Area
- USACE 2019 Forecasted Inundation
- USACE NLD Levee Centerline
- Roads
- County Boundary
- PLSS Section
- PLSS Township/Range



Page 39 of 55

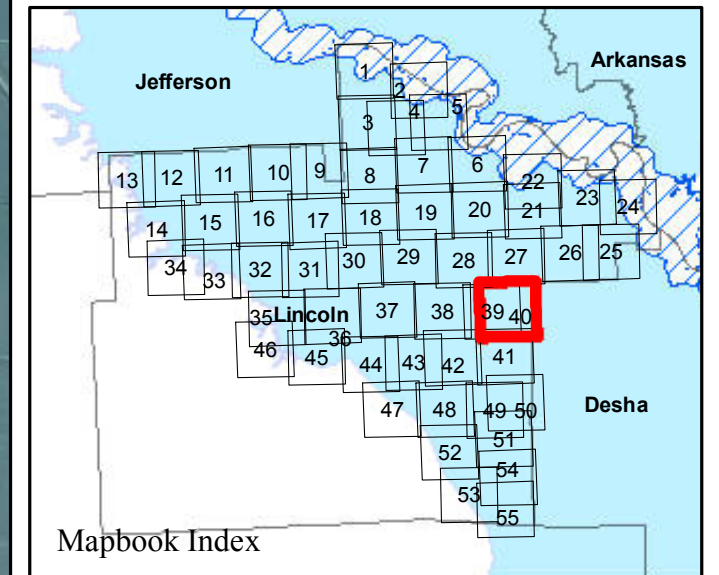
11/25/2019



ARKANSAS
GIS OFFICE

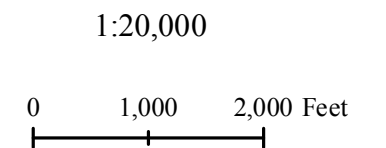


Lincoln County 2019 Leveed Area Parcels

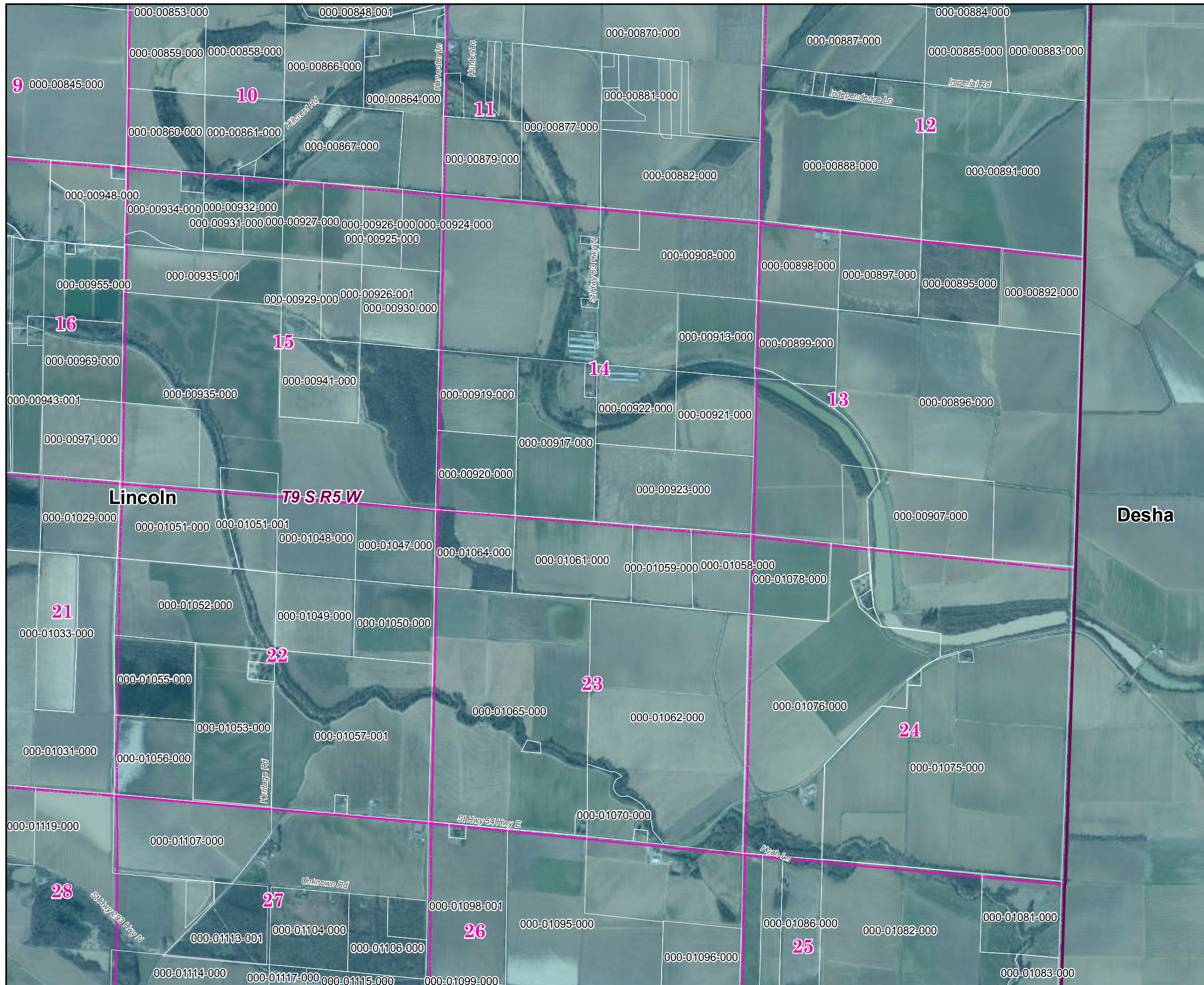
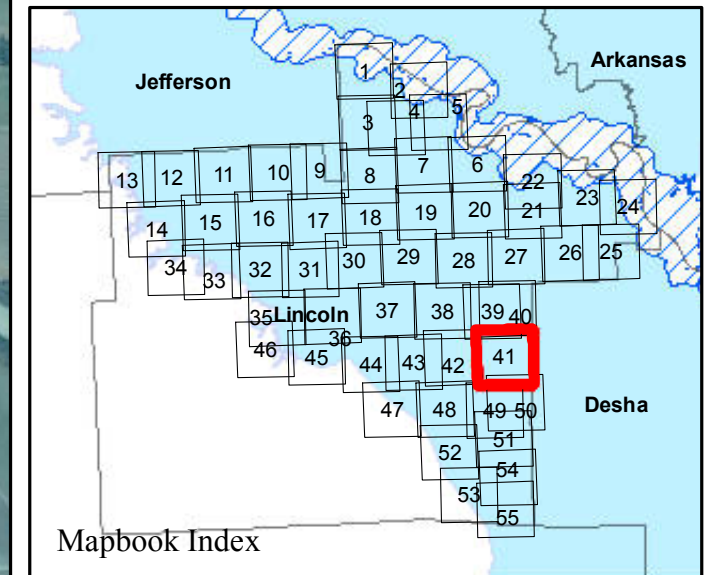


Parcels Intersecting Leveed Area:
Total Parcel Acreage= 178,595.35
Acreage within Leveed Area= 167,070.41
 [Acreage within Inundation Area = 7,622.37.
 Not shown. Parcel list available upon request.]

- USACE Leveed Area
- USACE 2019 Forecasted Inundation
- USACE NLD Levee Centerline
- Roads
- County Boundary
- PLSS Section
- PLSS Township/Range

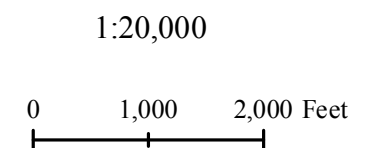


Lincoln County 2019 Leveed Area Parcels

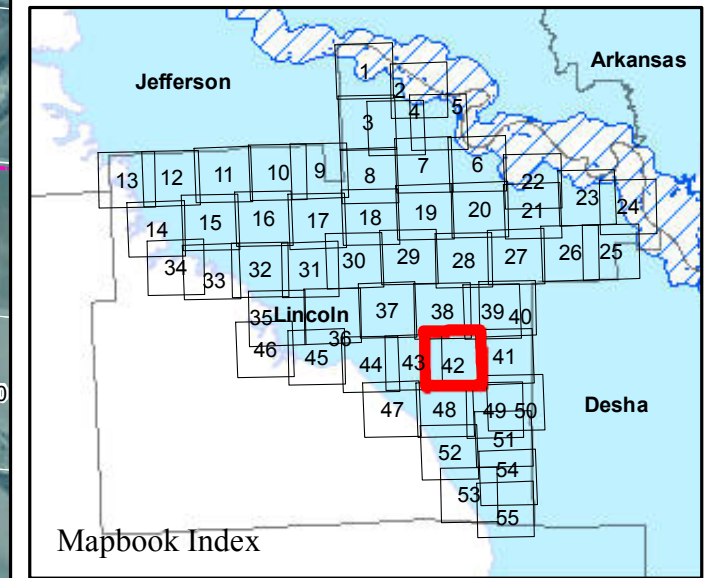


Parcels Intersecting Leveed Area:
Total Parcel Acreage= 178,595.35
Acreage within Leveed Area= 167,070.41
 [Acreage within Inundation Area = 7,622.37.
 Not shown. Parcel list available upon request.]

- USACE Leveed Area
- USACE 2019 Forecasted Inundation
- USACE NLD Levee Centerline
- Roads
- County Boundary
- PLSS Section
- PLSS Township/Range

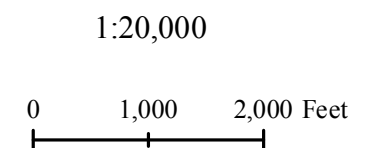


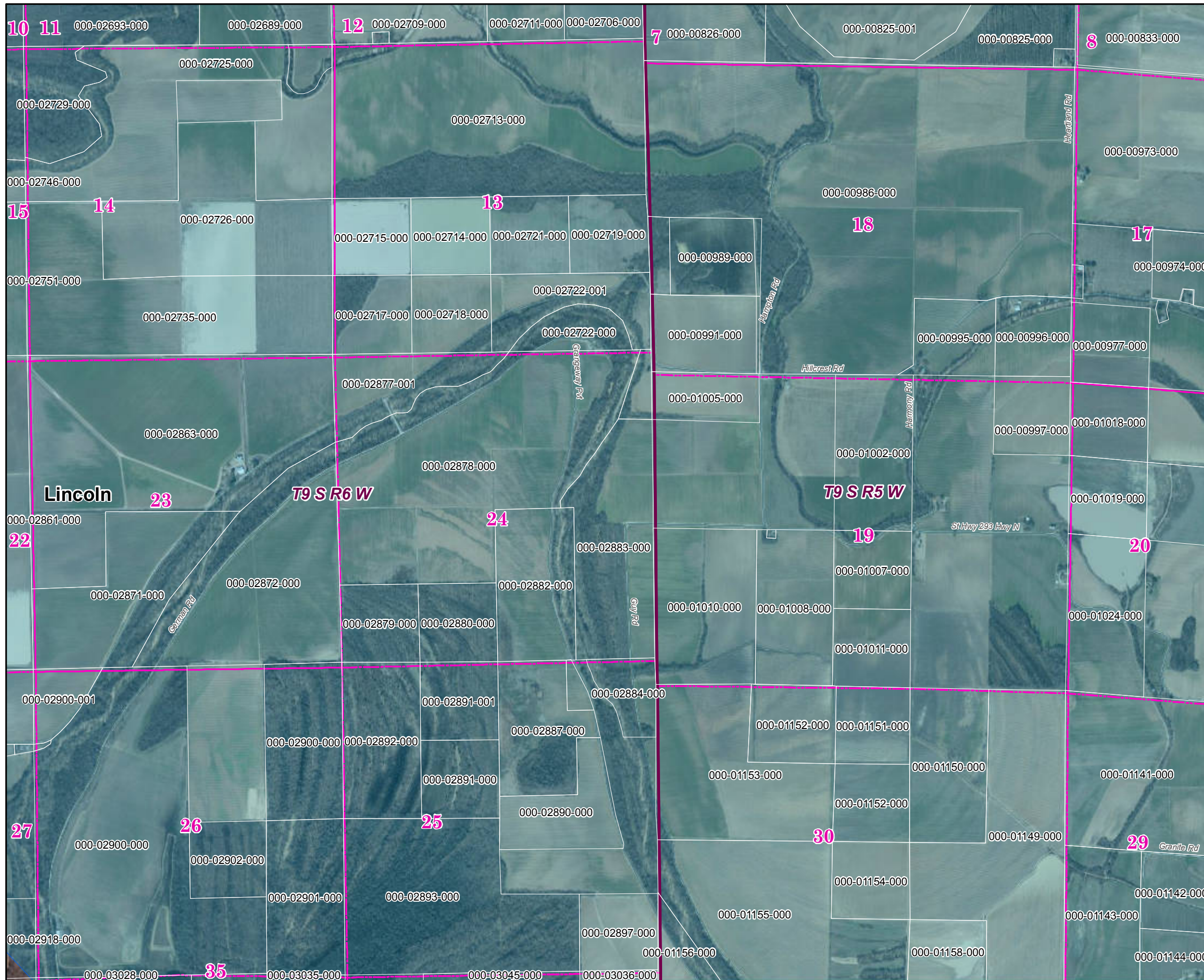
Lincoln County 2019 Leveed Area Parcels



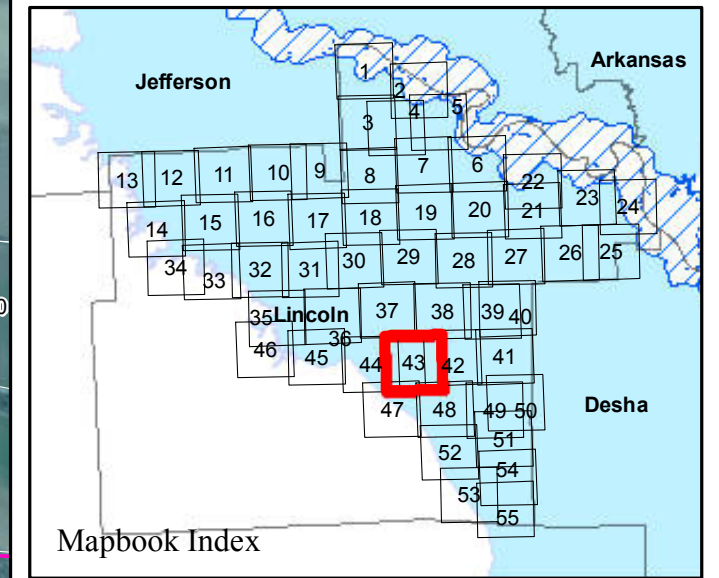
Parcels Intersecting Leveed Area:
Total Parcel Acreage= 178,595.35
Acreage within Leveed Area= 167,070.41
 [Acreage within Inundation Area = 7,622.37.
 Not shown. Parcel list available upon request.]

- USACE Leveed Area
- USACE 2019 Forecasted Inundation
- USACE NLD Levee Centerline
- Roads
- County Boundary
- PLSS Section
- PLSS Township/Range



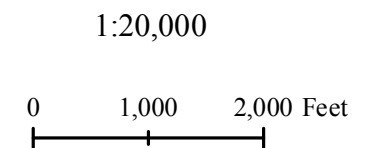


Lincoln County 2019 Leveed Area Parcels

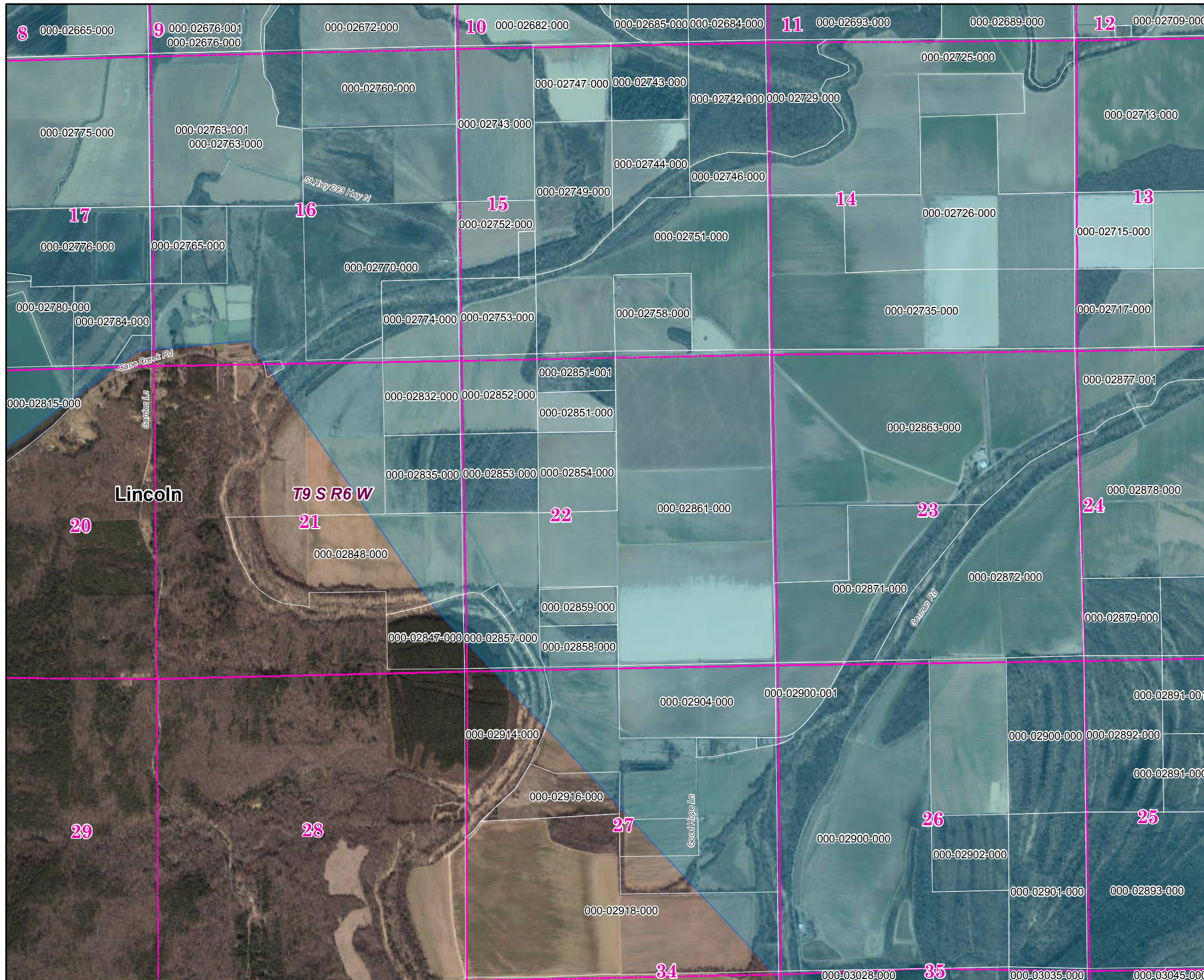
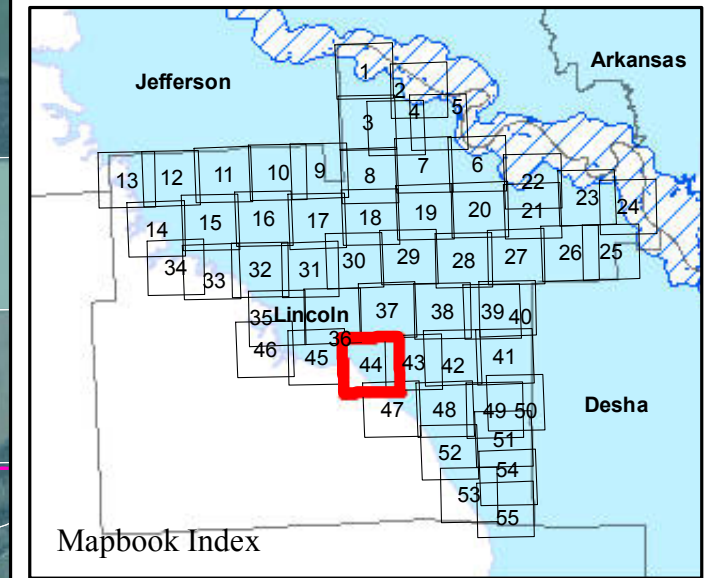


Parcels Intersecting Leveed Area:
Total Parcel Acreage= 178,595.35
Acreage within Leveed Area= 167,070.41
 [Acreage within Inundation Area = 7,622.37.
 Not shown. Parcel list available upon request.]

- USACE Leveed Area
- USACE 2019 Forecasted Inundation
- USACE NLD Levee Centerline
- Roads
- County Boundary
- PLSS Section
- PLSS Township/Range

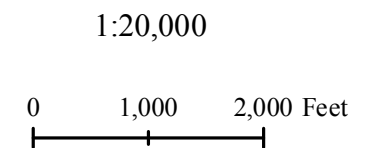


Lincoln County 2019 Leveed Area Parcels

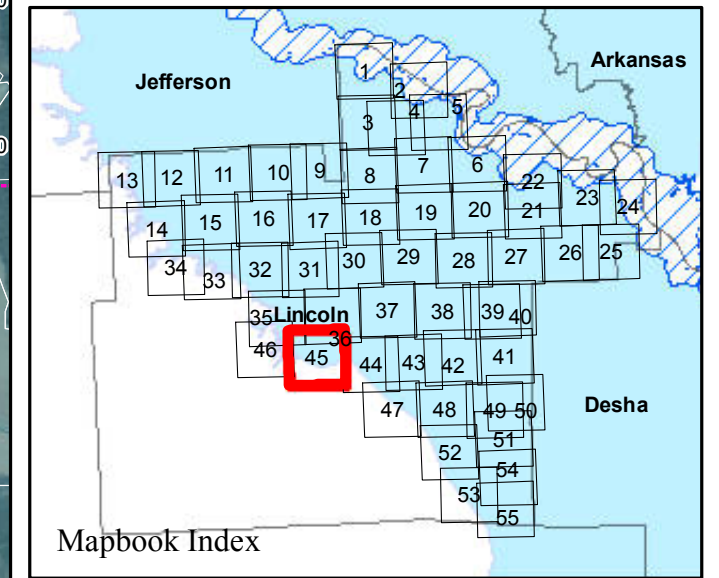
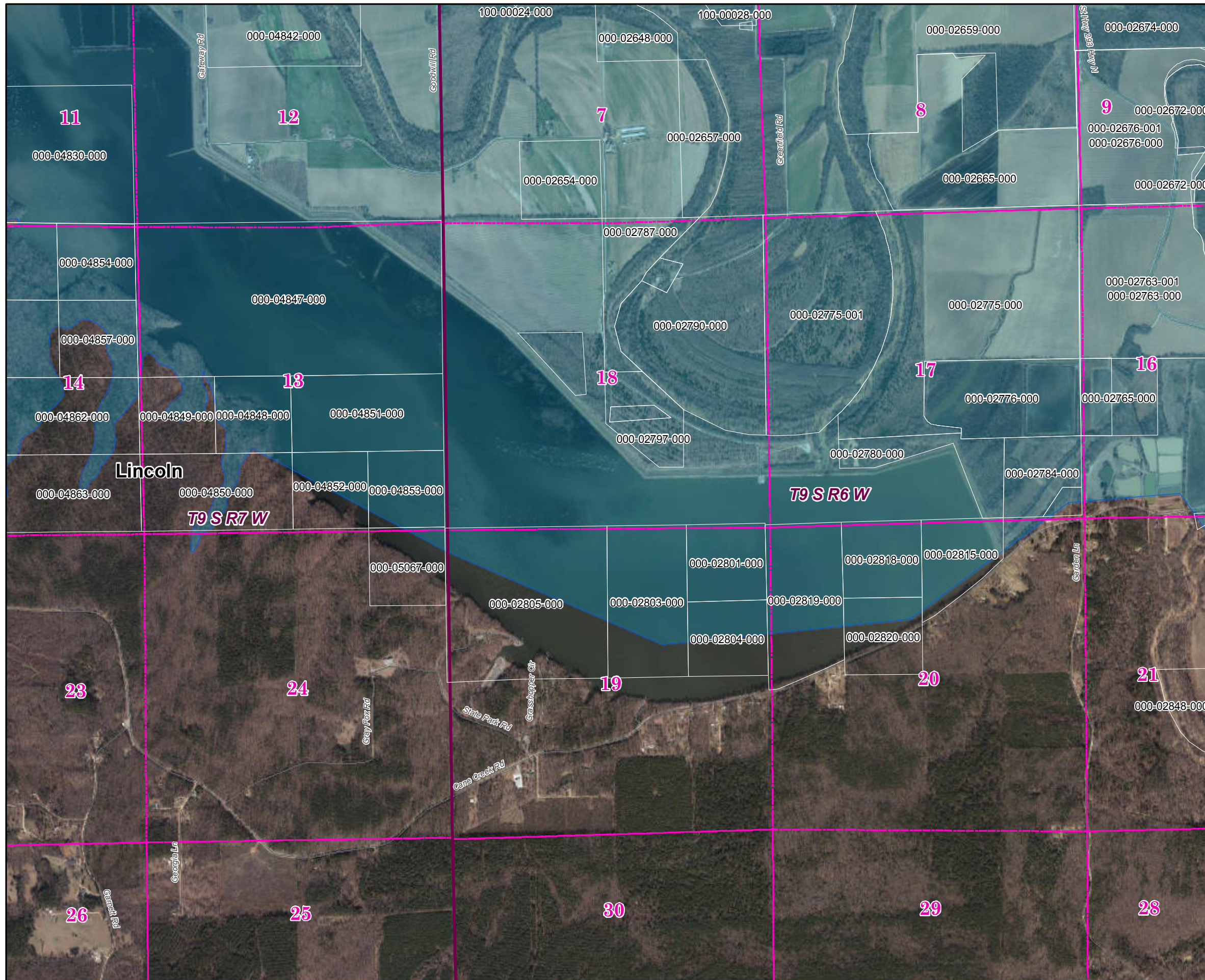


Parcels Intersecting Leveed Area:
Total Parcel Acreage= 178,595.35
Acreage within Leveed Area= 167,070.41
 [Acreage within Inundation Area = 7,622.37.
 Not shown. Parcel list available upon request.]

- USACE Leveed Area
- USACE 2019 Forecasted Inundation
- USACE NLD Levee Centerline
- Roads
- County Boundary
- PLSS Section
- PLSS Township/Range

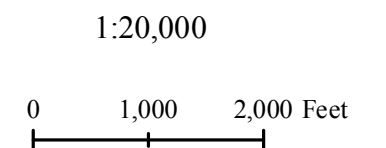


Lincoln County 2019 Leveed Area Parcels

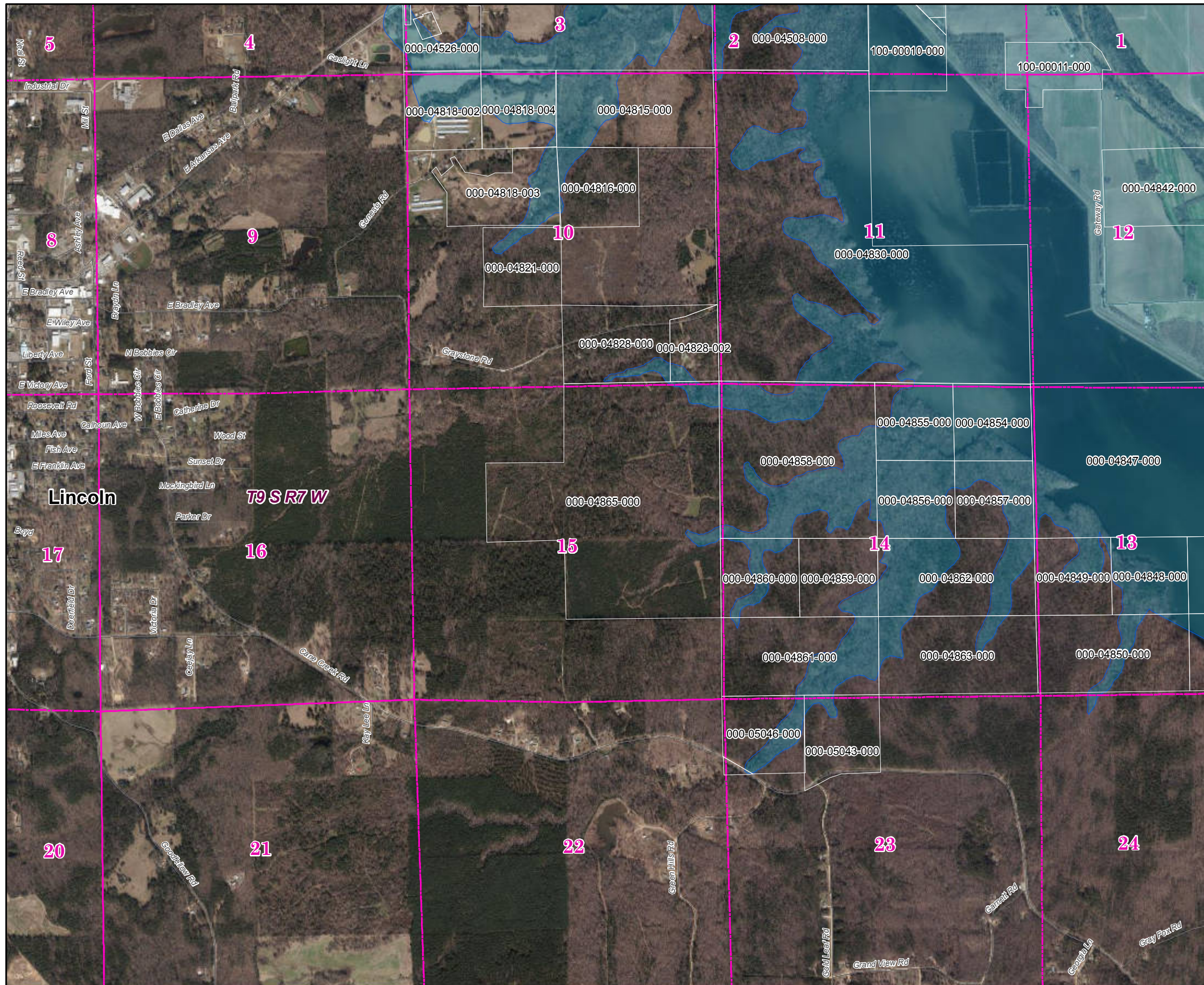
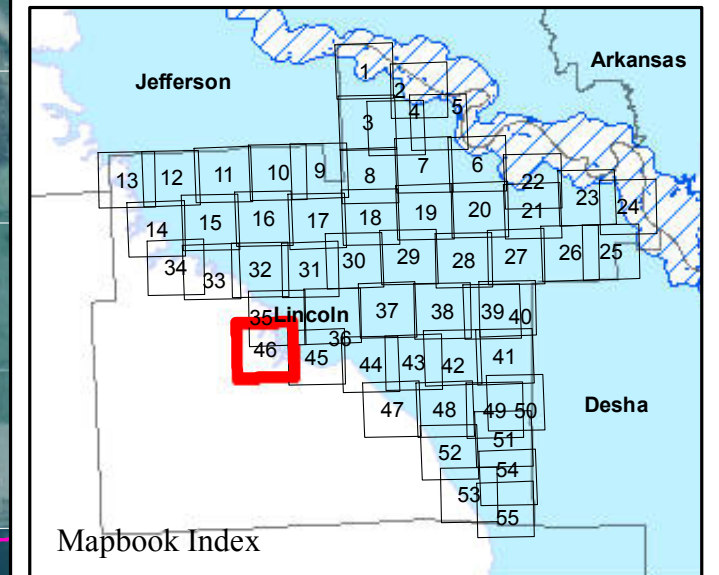


Parcels Intersecting Leveed Area:
Total Parcel Acreage= 178,595.35
Acreage within Leveed Area= 167,070.41
 [Acreage within Inundation Area = 7,622.37.
 Not shown. Parcel list available upon request.]

- USACE Leveed Area
- USACE 2019 Forecasted Inundation
- USACE NLD Levee Centerline
- Roads
- County Boundary
- PLSS Section
- PLSS Township/Range

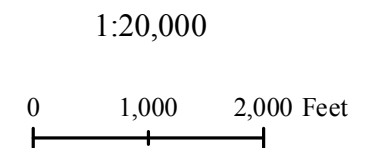


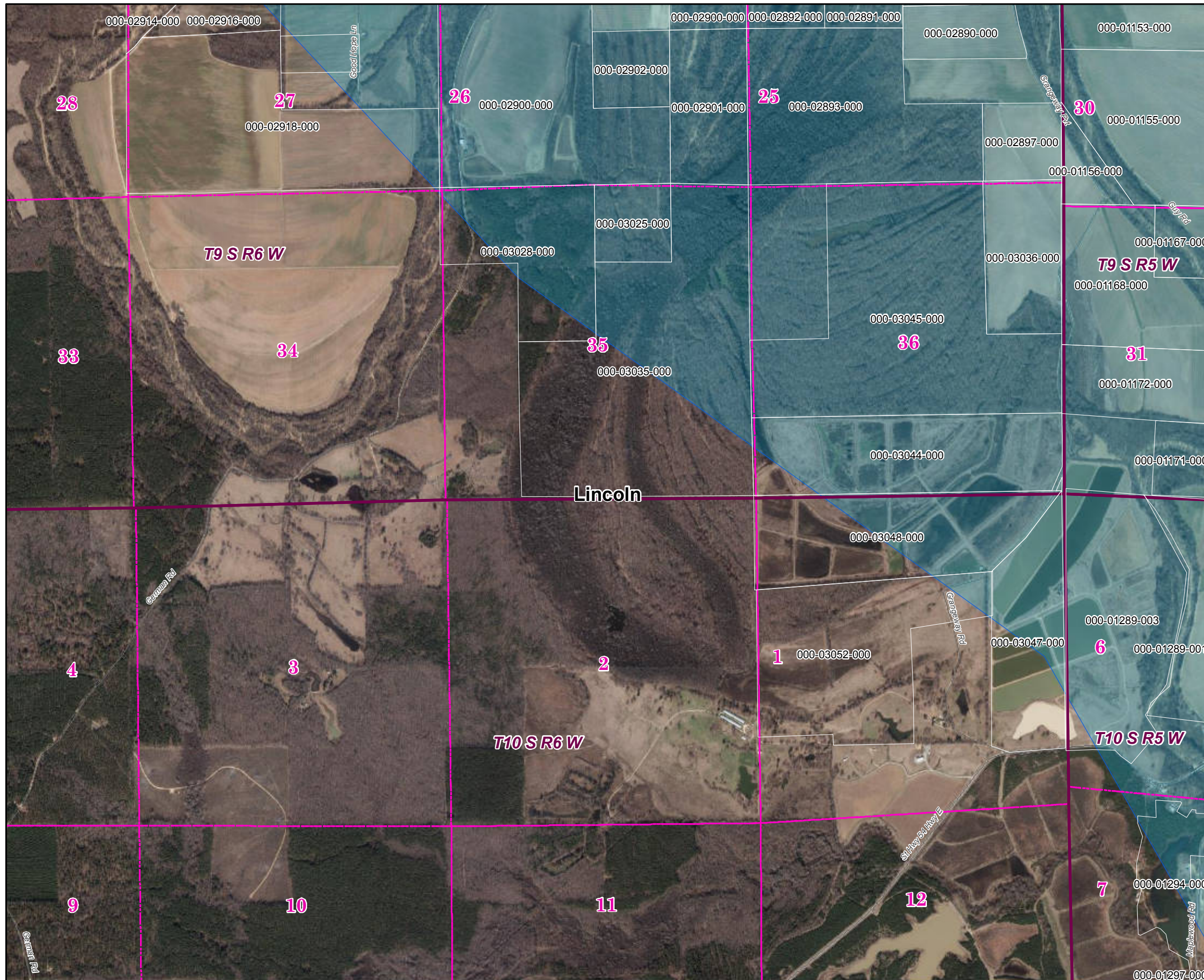
Lincoln County 2019 Leveed Area Parcels



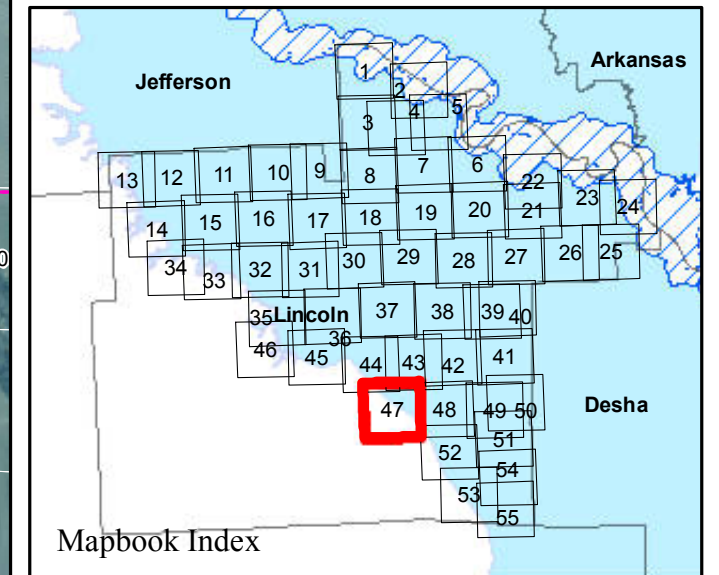
Parcels Intersecting Leveed Area:
Total Parcel Acreage= 178,595.35
Acreage within Leveed Area= 167,070.41
 [Acreage within Inundation Area = 7,622.37.
 Not shown. Parcel list available upon request.]

- USACE Leveed Area
- USACE 2019 Forecasted Inundation
- USACE NLD Levee Centerline
- Roads
- County Boundary
- PLSS Section
- PLSS Township/Range






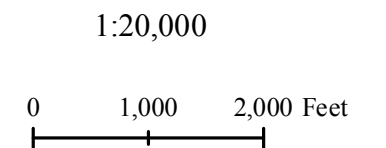


Lincoln County 2019 Leveed Area Parcels



Parcels Intersecting Leveed Area:
Total Parcel Acreage= 178,595.35
Acreage within Leveed Area= 167,070.41
 [Acreage within Inundation Area = 7,622.37.
 Not shown. Parcel list available upon request.]

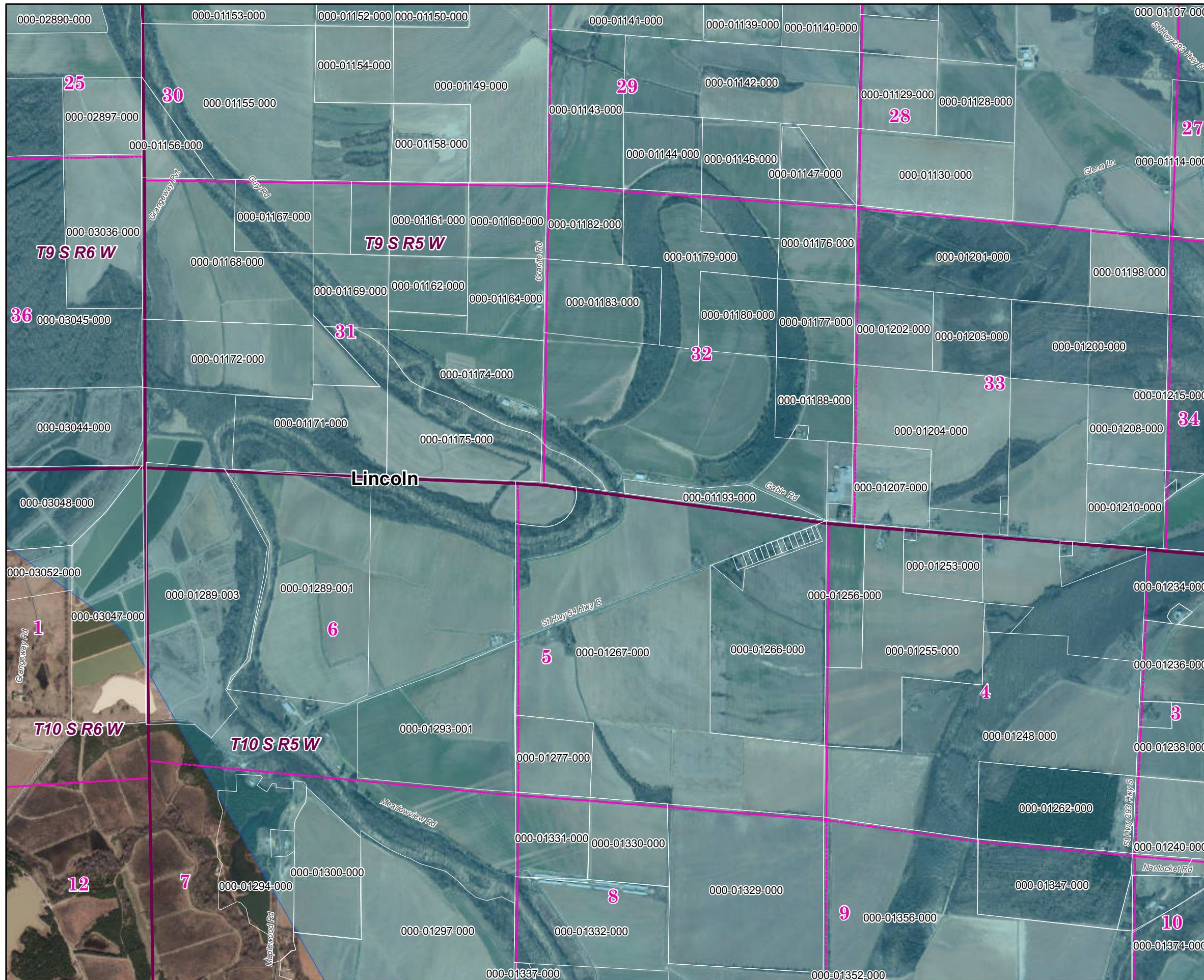
-  USACE Leveed Area
-  USACE 2019 Forecasted Inundation
-  USACE NLD Levee Centerline
-  Roads
-  County Boundary
-  PLSS Section
-  PLSS Township/Range



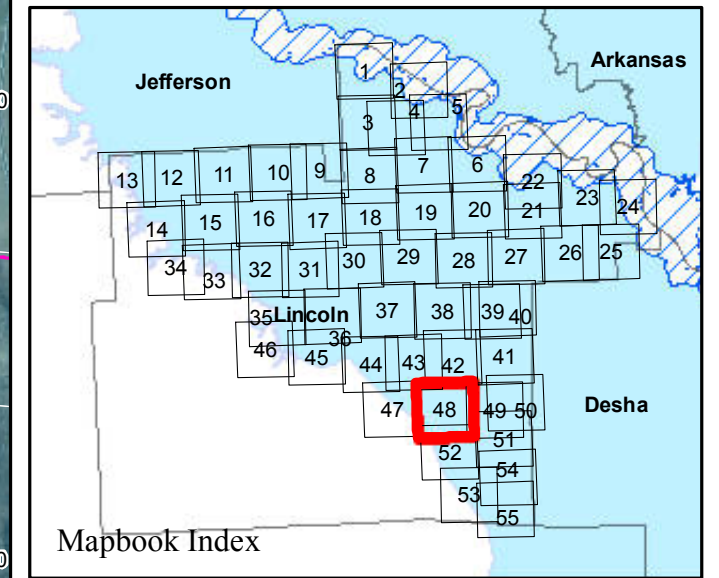
Page 47 of 55

11/25/2019



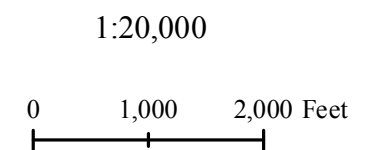


Lincoln County 2019 Leveed Area Parcels

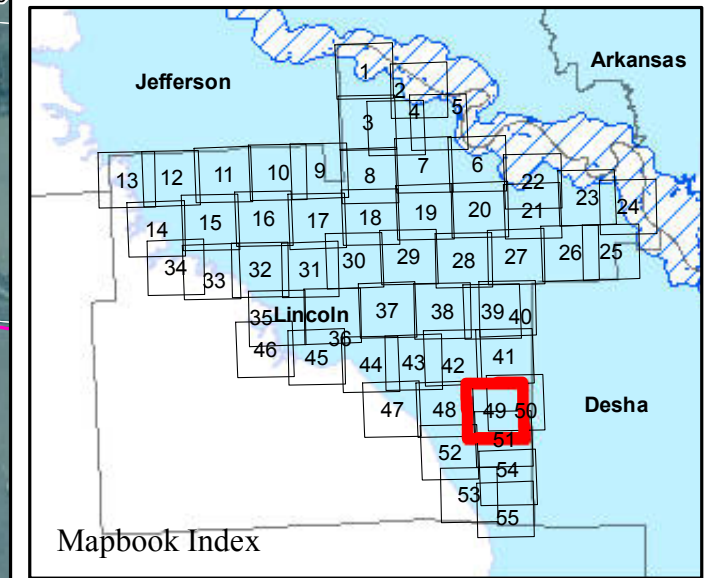


Parcels Intersecting Leveed Area:
Total Parcel Acreage= 178,595.35
Acreage within Leveed Area= 167,070.41
 [Acreage within Inundation Area = 7,622.37.
 Not shown. Parcel list available upon request.]







- USACE Leveed Area
- USACE 2019 Forecasted Inundation
- USACE NLD Levee Centerline
- Roads
- County Boundary
- PLSS Section
- PLSS Township/Range

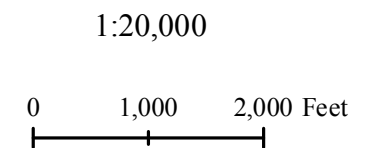


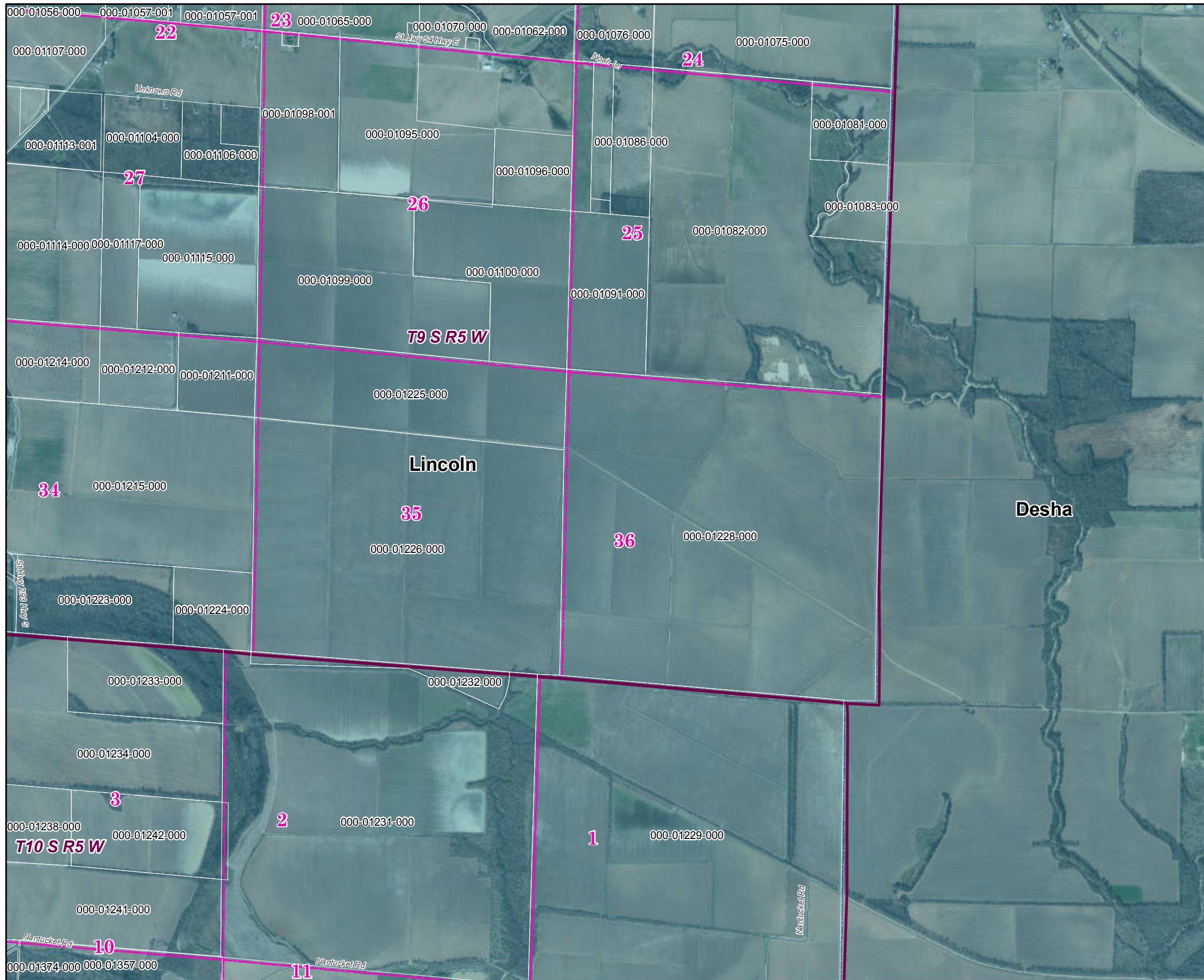
Lincoln County 2019 Leveed Area Parcels



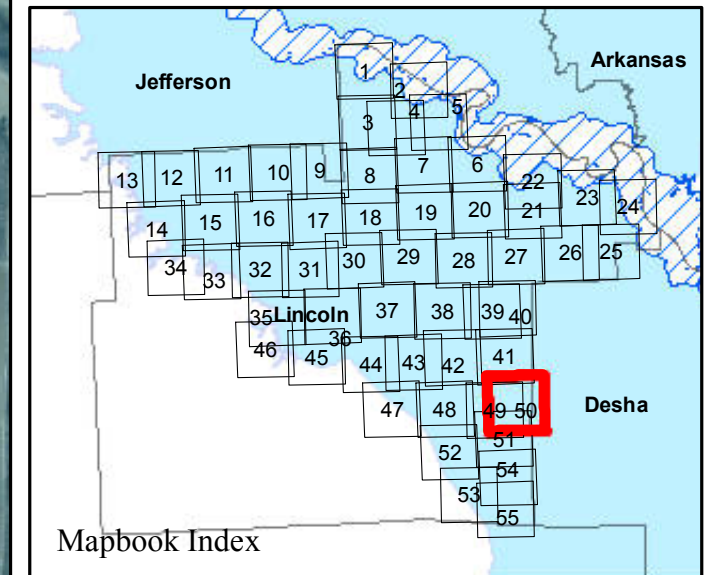
Parcels Intersecting Leveed Area:
Total Parcel Acreage= 178,595.35
Acreage within Leveed Area= 167,070.41
 [Acreage within Inundation Area = 7,622.37.
 Not shown. Parcel list available upon request.]

-  USACE Leveed Area
-  USACE 2019 Forecasted Inundation
-  USACE NLD Levee Centerline
-  Roads
-  County Boundary
-  PLSS Section
-  PLSS Township/Range



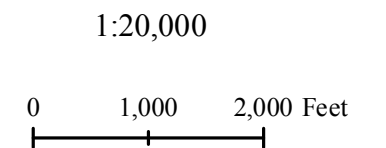


Lincoln County 2019 Leveed Area Parcels



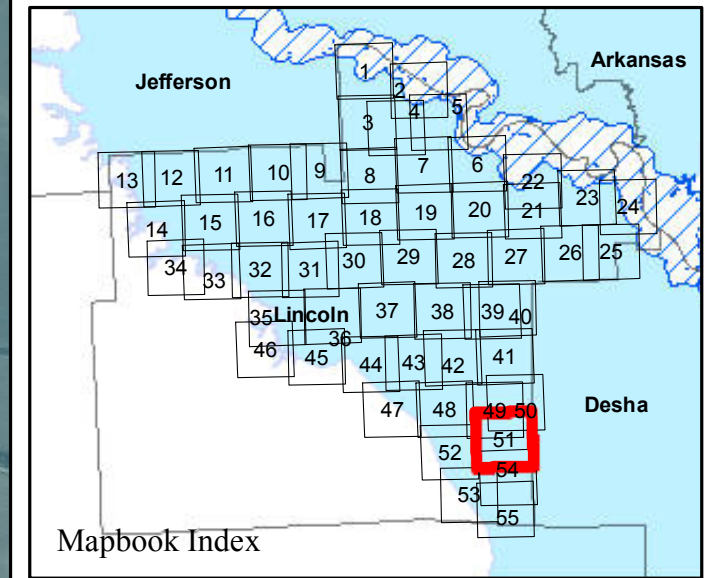
Parcels Intersecting Leveed Area:
Total Parcel Acreage= 178,595.35
Acreage within Leveed Area= 167,070.41
 [Acreage within Inundation Area = 7,622.37.
 Not shown. Parcel list available upon request.]

- USACE Leveed Area
- USACE 2019 Forecasted Inundation
- USACE NLD Levee Centerline
- Roads
- County Boundary
- PLSS Section
- PLSS Township/Range



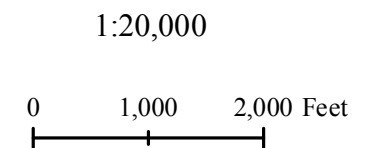


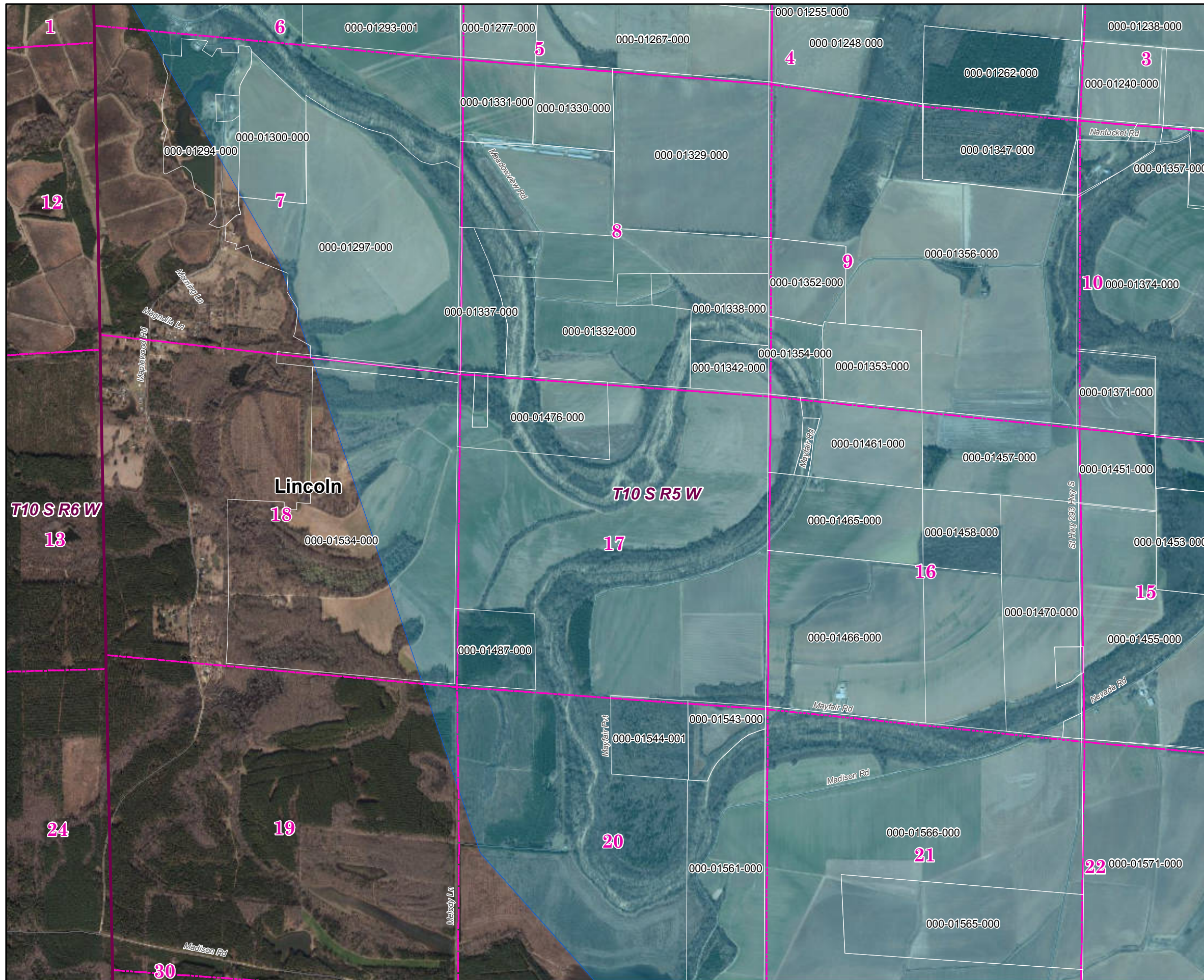
Lincoln County 2019 Leveed Area Parcels



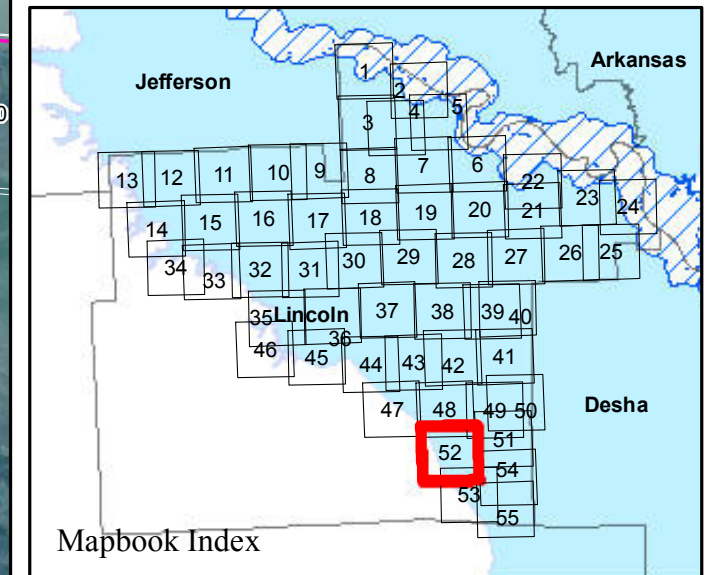
Parcels Intersecting Leveed Area:
Total Parcel Acreage= 178,595.35
Acreage within Leveed Area= 167,070.41
 [Acreage within Inundation Area = 7,622.37.
 Not shown. Parcel list available upon request.]

- USACE Leveed Area
- USACE 2019 Forecasted Inundation
- USACE NLD Levee Centerline
- Roads
- County Boundary
- PLSS Section
- PLSS Township/Range



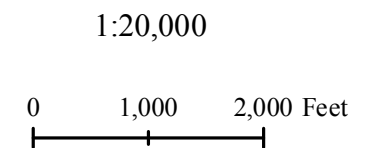


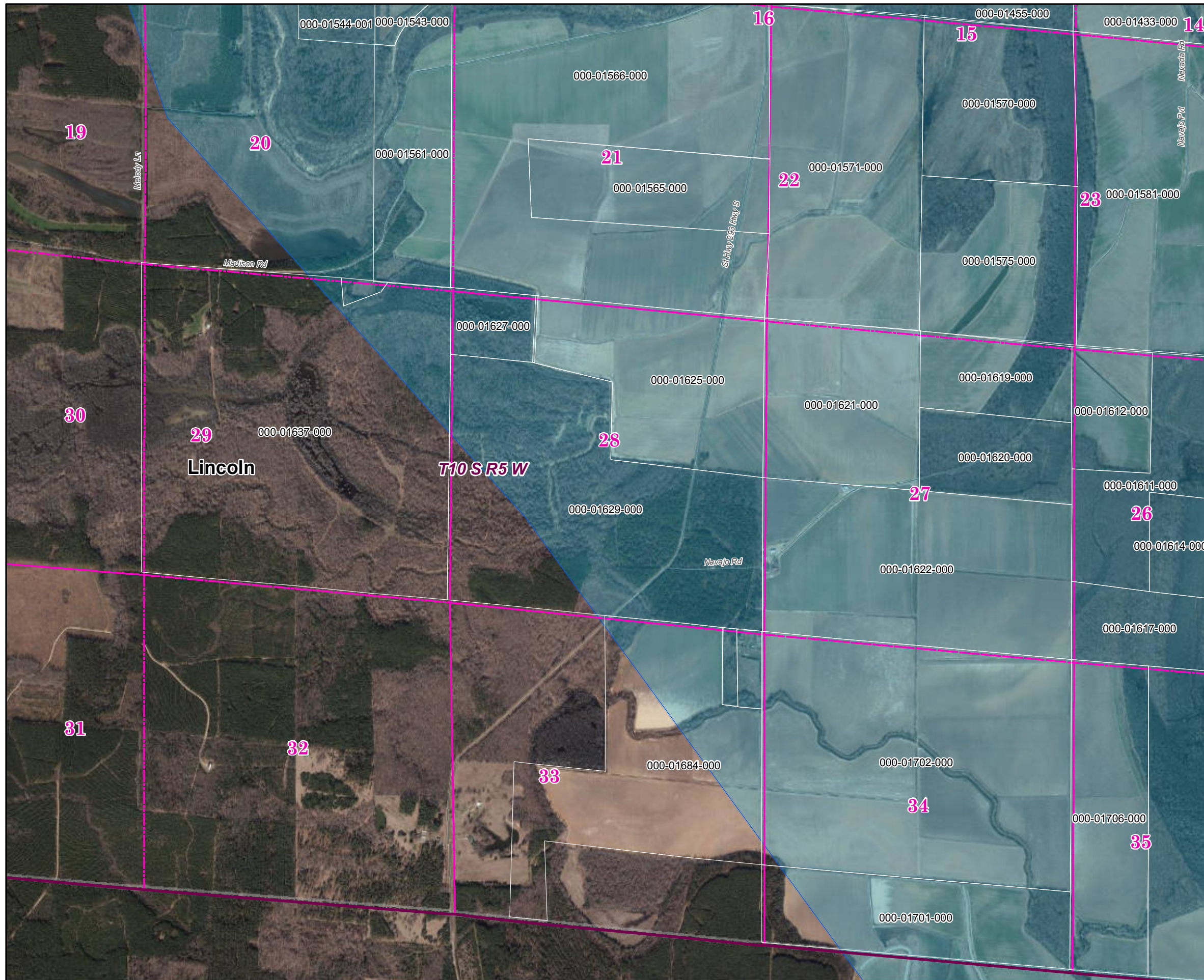
Lincoln County 2019 Leveed Area Parcels



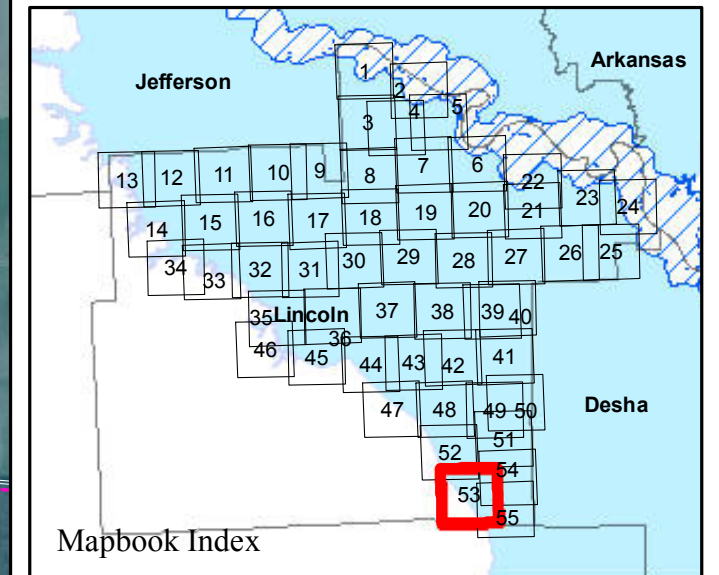
Parcels Intersecting Leveed Area:
Total Parcel Acreage= 178,595.35
Acreage within Leveed Area= 167,070.41
 [Acreage within Inundation Area = 7,622.37.
 Not shown. Parcel list available upon request.]

- USACE Leveed Area
- USACE 2019 Forecasted Inundation
- USACE NLD Levee Centerline
- Roads
- County Boundary
- PLSS Section
- PLSS Township/Range



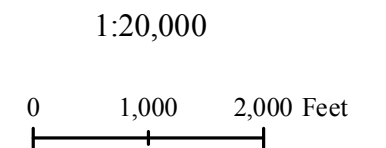


Lincoln County 2019 Leveed Area Parcels



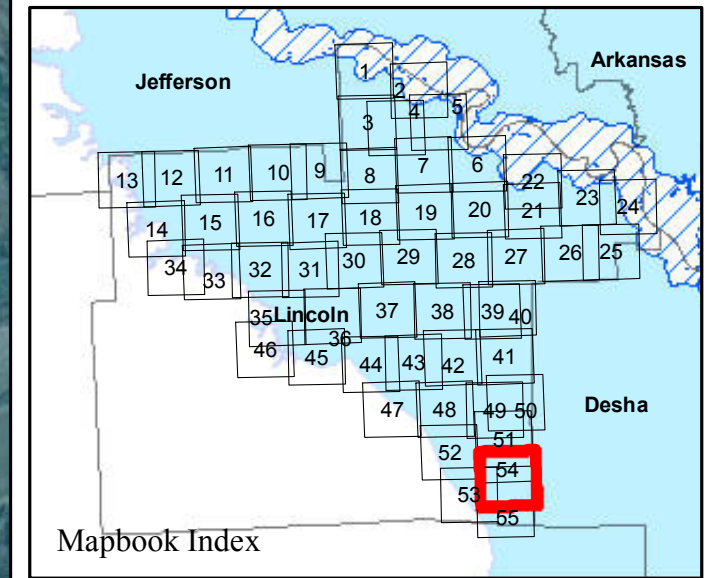
Parcels Intersecting Leveed Area:
Total Parcel Acreage= 178,595.35
Acreage within Leveed Area= 167,070.41
 [Acreage within Inundation Area = 7,622.37.
 Not shown. Parcel list available upon request.]

- USACE Leveed Area
- USACE 2019 Forecasted Inundation
- USACE NLD Levee Centerline
- Roads
- County Boundary
- PLSS Section
- PLSS Township/Range



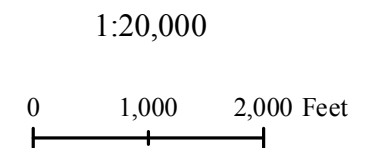


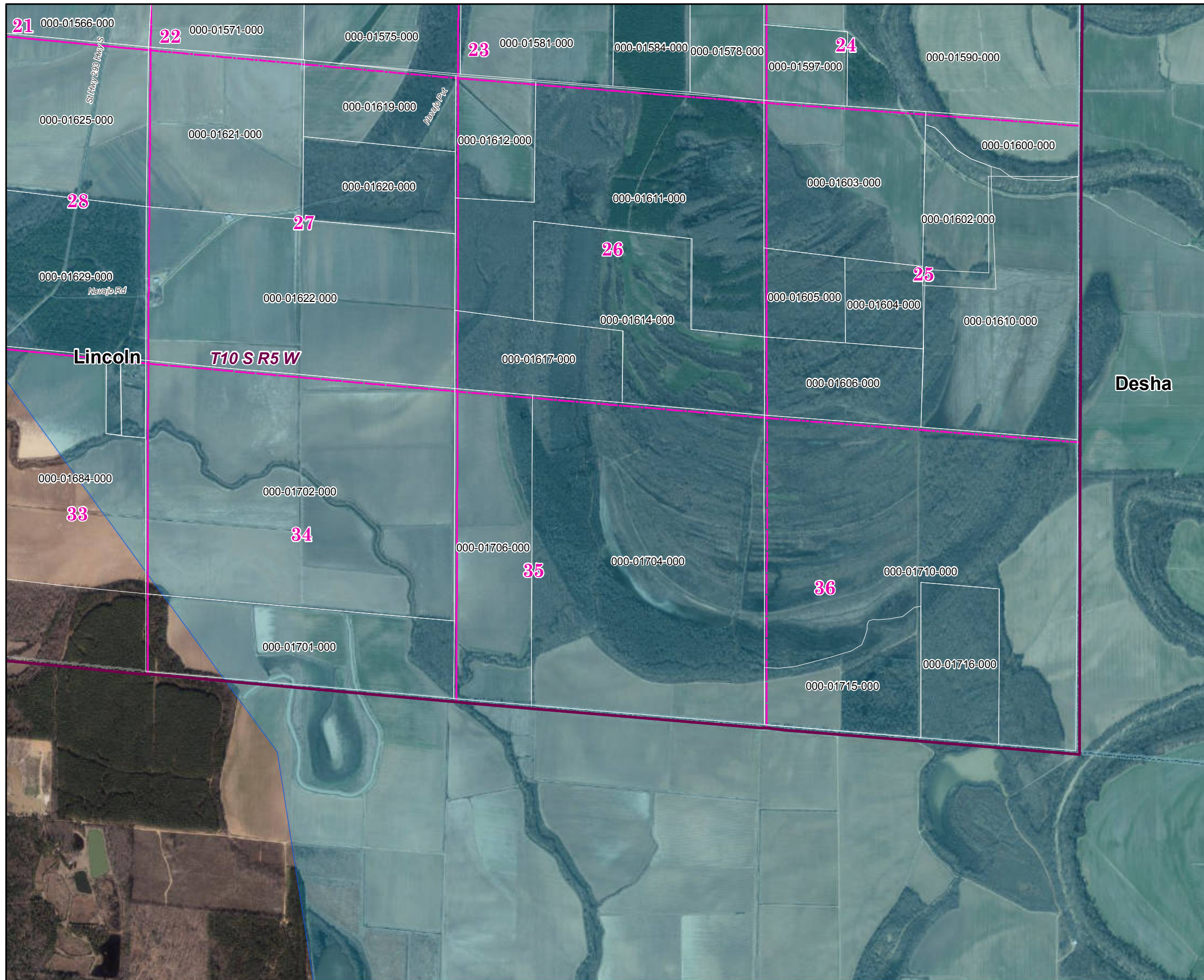
Lincoln County 2019 Leveed Area Parcels



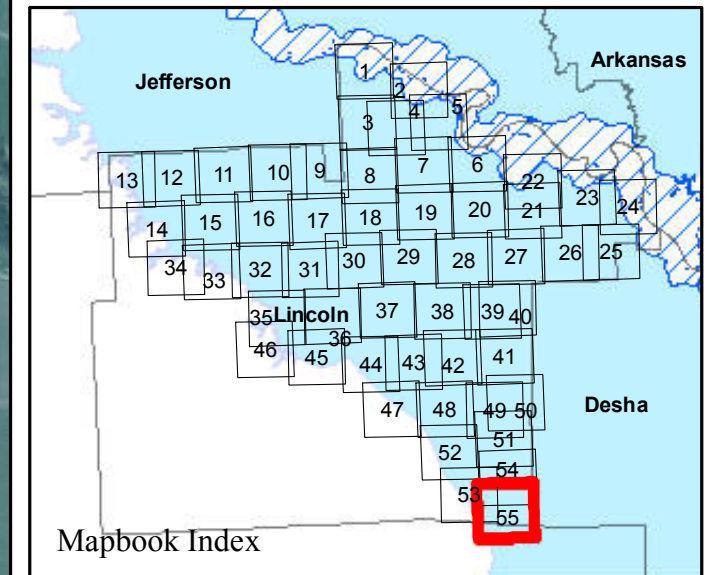
Parcels Intersecting Leveed Area:
Total Parcel Acreage= 178,595.35
Acreage within Leveed Area= 167,070.41
 [Acreage within Inundation Area = 7,622.37.
 Not shown. Parcel list available upon request.]

- USACE Leveed Area
- USACE 2019 Forecasted Inundation
- USACE NLD Levee Centerline
- Roads
- County Boundary
- PLSS Section
- PLSS Township/Range




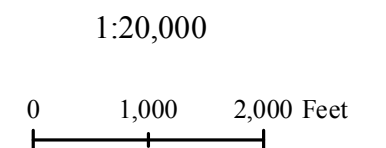


Lincoln County 2019 Leveed Area Parcels



Parcels Intersecting Leveed Area:
Total Parcel Acreage= 178,595.35
Acreage within Leveed Area= 167,070.41
 [Acreage within Inundation Area = 7,622.37.
 Not shown. Parcel list available upon request.]

-  USACE Leveed Area
-  USACE 2019 Forecasted Inundation
-  USACE NLD Levee Centerline
-  Roads
-  County Boundary
-  PLSS Section
-  PLSS Township/Range



Page 55 of 55

11/25/2019



| MAP PAGE | SECTION TOWNSHIP RANGE | PARCEL NUMBER | OWNER NAME | * OWNER ADDRESS | *TYPE | ASSESSOR ACRE | GIS ACRE | LEVEED ACRE |
|----------|------------------------|---------------|---------------------------------|--|-------|---------------|----------|-------------|
| 1 | 03-07-06 | 000-01766-000 | DENNIS, THOMAS & FRANCIS & | 1602 RED OAK LANE PINE BLUFF AR 71603 | AV | 63.08 | 63.51 | 53.25 |
| 1 | 03-07-06 | 000-01768-001 | DREHER, MAMIE LUCILLE FAMILY | 193 DIAMOND DRIVE GRADY AR 71644 | CI | 15 | 14.87 | 14.87 |
| 1 | 04-07-06 | 000-01778-000 | HTFF REIT, INC | 197 CLARENDON ST C-8-99 BOSTON MA 02116 | AV | 142.08 | 145.96 | 145.96 |
| 1 | 04-07-06 | 000-01784-000 | WOOD, E.S. ESTATE | 1700 VALLEY VIEW VAN BUREN AR 72956 | AV | 80 | 80.04 | 59.95 |
| 1 | 05-07-06 | 000-01786-000 | BITELY, M H III | 1816 DAYTON RD. GRADY AR 71644 | AI | 305.12 | 306.66 | 291.55 |
| 1 | 05-07-06 | 000-01789-000 | GRASSY LAKE FARM, INC | BOX 528 GRADY AR 71644 | AV | 160 | 158.74 | 158.74 |
| 1 | 05-07-06 | 000-01790-000 | JOHNSON, MORRIS | RT 1 BOX 84 GRADY AR 71644 | AV | 12.71 | 12.21 | 12.21 |
| 1 | 05-07-06 | 000-01791-000 | JOHNSON, SUNNY MAE & ROBERT | 401 WOOD DR. GRADY AR 71644 | AM | 10 | 10.00 | 10.00 |
| 1 | 05-07-06 | 000-01792-000 | NOWDEN, WILLIE JR. | 10330 GATEWAY NORTH APT 21 C EL PASSO TX 79924 | AI | 10 | 10.00 | 10.00 |
| 1 | 05-07-06 | 000-01793-000 | KNOX NELSON FARMS LLC | 17 INDEPENDENCE AVE WHITE HALL AR 71602 | AV | 47.29 | 48.04 | 48.04 |
| 1 | 05-07-06 | 000-01796-000 | BLANKENSHIP, RONALD D & JOY R | 11 SOUTHERN PINE DR PINE BLUFF AR 71601 | AV | 80 | 79.99 | 79.99 |
| 1 | 08-07-06 | 000-01800-000 | KNOX NELSON FARMS LLC | 17 INDEPENDENCE AVE WHITE HALL AR 71602 | AV | 116 | 161.12 | 161.12 |
| 1 | 09-07-06 | 000-01813-000 | GRASSY LAKE FARM, INC. | PO BOX 528 GRADY AR 71644 | AI | 500 | 505.97 | 505.97 |
| 1 | 10-07-06 | 000-01814-000 | WOOD, H. R. & SON | P.O. BOX 7009 PINE BLUFF AR 71611 | AV | 80 | 81.13 | 81.13 |
| 1 | 10-07-06 | 000-01815-000 | DREHER, MAMIE LUCILLE FAMILY TR | 198 DIAMOND DR GRADY AR 71644 | AV | 160 | 162.08 | 162.08 |
| 1 | 10-07-06 | 000-01817-000 | DREHER, MORRIS H & JOANNE | 214 DIAMOND DRIVE GRADY AR 71644 | AV | 60 | 62.17 | 62.17 |
| 1 | 10-07-06 | 000-01819-000 | GRASSY LAKE FARM, INC. | BOX 528 GRADY AR 71644 | AV | 20 | 18.94 | 18.94 |
| 1 | 10-07-06 | 000-01825-000 | KNIGHT, RUBBIE LEE | 1111 W 23RD AVE PINE BLUFF AR 71603 | AV | 7.12 | 6.16 | 6.16 |
| 1 | 10-07-06 | 000-01826-000 | CLARK, SAMMIE LEE DENT & | 19 EAST 110TH PLACE APT 505 CHICAGO IL 60628 | AV | 7.12 | 5.82 | 5.82 |
| 1 | 21-08-06 | 000-02348-000 | PREWITT, P.H. FAMILY TRUST | PO BOX 7878 PINE BLUFF AR 71601 | AM | 280 | 280.61 | 280.61 |
| 1 | 32-06-06 | 000-01729-000 | HTFF REIT, INC | 197 CLARENDON ST C-8-99 BOSTON MA 02116 | AV | 320 | 314.21 | 166.54 |
| 1 | 32-06-06 | 000-01730-000 | BLANKENSHIP, RONALD & JOY | 11 SOUTHERN PINES DR. PINE BLUFF AR 71601 | AV | 7 | 7.18 | 7.18 |
| 1 | 32-06-06 | 000-01731-000 | BLANKENSHIP, WILLIAM JR. & | #1 REGENCY LANE PINE BLUFF AR 71601 | AV | 59 | 54.80 | 54.80 |
| 1 | 32-06-06 | 000-01732-000 | BLANKENSHIP, RONALD & JOY | 11 SOUTHERN PINES DR. PINE BLUFF AR 71601 | AV | 51.3 | 56.31 | 56.31 |
| 1 | 32-06-06 | 000-01733-000 | SMITH, LOUIE E & ELSIE SMITH | 5184 GUM SPRING LITTLE ROCK AR 72209 | AV | 93.66 | 90.32 | 90.32 |
| 1 | 32-06-06 | 000-01733-001 | DILL, ROBERT C | 8 SOUTHERN PINES DR PINE BLUFF AR 71603 | AV | 15.62 | 17.78 | 12.33 |
| 1 | 32-06-06 | 000-01734-000 | AUSTIN, LINDA | 2351 DAYTON RD. GRADY AR 71644 | RI | 5.17 | 6.16 | 6.16 |
| 1 | 32-06-06 | 000-01734-001 | MITCHELL, ANGELIA B | RT 1 BOX 51 GRADY AR 71644 | RV | 1.73 | 2.28 | 2.28 |
| 1 | 32-06-06 | 000-01735-000 | MITCHELL, WAYNE & ANGELIA | 2305 DAYTON RD GRADY AR 71644 | RI | 1.8 | 2.17 | 2.17 |
| 1 | 32-06-06 | 000-01736-000 | KNOX NELSON FARMS LLC | 17 INDEPENDENCE AVE WHITE HALL AR 71602 | AV | 11.7 | 10.26 | 10.26 |
| 1 | 32-06-06 | 000-01739-000 | SMITH, LOUIE E & ELSIE SMITH | 5184 GUM SPRING LITTLE ROCK AR 72209 | AV | 29.8 | 24.96 | 24.96 |
| 1 | 32-06-06 | 000-01741-000 | BLANKENSHIP, RONALD & JOY | 11 SOUTHERN PINES DR. PINE BLUFF AR 71601 | AV | 0.7 | 5.69 | 5.69 |
| 1 | 32-06-06 | 000-01743-000 | BLANKENSHIP, WILLIAM P JR, | #1 REGENCY LN PINE BLUFF AR 71603 | AV | 2.5 | 3.17 | 3.17 |
| 1 | 32-06-06 | 000-01744-000 | BLANKENSHIP, WILLIAM P. JR. & | #1 REGENCY LANE PINE BLUFF AR 71603 | AV | 40 | 47.69 | 47.69 |
| 1 | 33-06-06 | 000-01745-000 | HTFF REIT, INC | 197 CLARENDON ST C-8-99 BOSTON MA 02116 | AV | 240 | 261.18 | 2.63 |
| 1 | 33-06-06 | 000-01747-000 | BLANKENSHIP, WILLIAM JR. & | # 1 REGENCY LANE PINE BLUFF AR 71603 | AV | 59.6 | 62.38 | 5.74 |
| 1 | 33-06-06 | 000-01749-000 | DILL, ROBERT C | 8 SOUTHERN PINES DR PINE BLUFF AR 71603 | AI | 76.74 | 80.13 | 0.42 |
| 1 | 34-06-06 | 000-01753-000 | WOOD, H.R. | PO BOX 207 GRADY AR 71644 | AV | 42 | 57.57 | 0.76 |
| 2 | 07-07-05 | 000-00266-001 | WOOD, H. R. & SON | P.O. BOX 7009 PINE BLUFF AR 71611 | AV | 300 | 388.93 | 106.92 |
| 2 | 02-07-06 | 000-01758-000 | WOOD, H.R. | BOX 207 GRADY AR 71644 | AV | 362.77 | 303.88 | 131.92 |
| 2 | 10-07-06 | 000-01832-000 | HARRIS, ISABELL: EDDIE SMITH & | 1201 WILLINGHAM DR ST LOUIS MO 63121 | AV | 19.5 | 19.58 | 19.58 |
| 2 | 10-07-06 | 000-01832-001 | MILTON, TAMMY MICHELLE | 981 DAKATO ROAD GRADY AR 71644 | RI | 0.5 | 0.50 | 0.50 |
| 2 | 12-07-06 | 000-01843-000 | BITELY, M H III; AUSTIN, LINDA; | RT 1 BOX 50 GRADY AR 71644 | AV | 191.4 | 86.89 | 0.26 |
| 2 | 12-07-06 | 000-01845-000 | MC PHERSON, JAMES NORMAN | P O BOX 143 GRADY AR 71644 | AV | 80 | 80.60 | 25.19 |
| 2 | 13-07-06 | 000-01847-000 | BITELY, M H III; AUSTIN, LINDA; | RT 1 BOX 50 GRADY AR 71644 | AV | 15 | 16.04 | 3.42 |
| 2 | 14-07-06 | 000-01853-000 | BITELY, M H III; AUSTIN, LINDA; | RT. 1 BOX 50 GRADY AR 71644 | AV | 1.1 | 1.94 | 1.80 |

| MAP PAGE | SECTION TOWNSHIP RANGE | PARCEL NUMBER | OWNER NAME | * OWNER ADDRESS | *TYPE | ASSESSOR ACRE | GIS ACRE | LEVEED ACRE |
|----------|------------------------|---------------|----------------------------------|---|-------|---------------|----------|-------------|
| 2 | 14-07-06 | 000-01860-000 | WOOD, H. R. & SON | P.O. BOX 7009 PINE BLUFF AR 71611 | AV | 75.83 | 76.21 | 76.21 |
| 2 | 14-07-06 | 000-01861-000 | WOOD H R & SON INC | PO BOX 7009 PINE BLUFF AR 71611 | AV | 63.26 | 32.49 | 32.49 |
| 2 | 14-07-06 | 000-01862-000 | DREHER, ROBERT FAMILY LLC | 193 DIAMOND DRIVE GRADY AR 71644 | RI | 0.97 | 0.64 | 0.64 |
| 2 | 14-07-06 | 000-01863-000 | HAWKINS, ESSIX & EDDIE HAWKINS | 1320 S JUNIPER PINE BLUFF AR 71603 | RI | 1 | 1.29 | 1.29 |
| 2 | 14-07-06 | 000-01864-000 | DREHER, ROBERT FAMILY LLC | 193 DIAMOND DRIVE GRADY AR 71644 | AV | 46.03 | 45.55 | 45.55 |
| 3 | 08-07-06 | 000-01798-000 | GRASSY LAKE FARM, INC. | BOX 528 GRADY AR 71644 | AV | 320 | 317.51 | 317.51 |
| 3 | 08-07-06 | 000-01804-000 | BITELY, M H III | RT. 1 BOX 50 GRADY AR 71644 | AV | 120 | 118.70 | 118.70 |
| 3 | 08-07-06 | 000-01806-000 | WOOD, H. R. & SON | P.O. BOX 7009 PINE BLUFF AR 71611 | AV | 40 | 40.03 | 40.03 |
| 3 | 09-07-06 | 000-01810-000 | WOOD, H. R. & SON | P.O. BOX 7009 PINE BLUFF AR 71611 | AV | 140 | 140.38 | 140.38 |
| 3 | 10-07-06 | 000-01820-000 | MC PHERSON, NORMAN J & KAREN KAY | P.O. BOX 143 GRADY AR 71644 | AV | 163 | 167.85 | 167.85 |
| 3 | 10-07-06 | 000-01823-000 | WOOD, H. R. & SON | P.O. BOX 7009 PINE BLUFF AR 71611 | AV | 79 | 81.00 | 81.00 |
| 3 | 10-07-06 | 000-01824-000 | OWENS, EDWARD | 2306 W HIGH ST PINE BLUFF AR 71601 | AI | 7.46 | 0.35 | 0.35 |
| 3 | 10-07-06 | 000-01827-000 | COOK, DAVE | 7823 MAY CHICAGO IL 60620 | AV | 7.12 | 6.40 | 6.40 |
| 3 | 10-07-06 | 000-01828-000 | WYNNE, ESTELLA ESTATE | PO BOX 33 GRADY AR 71644 | AV | 8.12 | 8.43 | 8.43 |
| 3 | 10-07-06 | 000-01831-000 | WYNNE, ESTELLA EST | PO BOX 33 GRADY AR 71644 | AI | 20 | 20.02 | 20.02 |
| 3 | -- | 701-00271-000 | LADD, LAWRENCE PAUL & ANTHONY A | 3603 MOBILE ST. PINE BLUFF AR 71601 | RV | 0.13 | 0.10 | 0.10 |
| 3 | 16-07-06 | 000-01908-000 | WOOD, H. R. & SON | P.O. BOX 7009 PINE BLUFF AR 71611 | AI | 258.45 | 442.21 | 442.21 |
| 3 | 16-07-06 | 000-01909-000 | STIMSON, ANN DREW ETAL | BOX 855 DUMAS AR 71639 | AV | 66.5 | 66.61 | 66.61 |
| 3 | 16-07-06 | 000-01911-000 | DREHER, MORRIS H; JAMES H & PAUL | 214 DIAMOND DRIVE GRADY AR 71644 | AV | 13.5 | 13.45 | 13.45 |
| 3 | 16-07-06 | 000-01912-000 | HARDIN, JOSEPH RANDOLF | P O BOX 208 GRADY AR 719440208 | AV | 80 | 80.01 | 80.01 |
| 3 | 17-07-06 | 000-01916-000 | WOOD, H. R. & SON | P.O. BOX 7009 PINE BLUFF AR 71611 | AV | 80 | 80.04 | 80.04 |
| 3 | 17-07-06 | 000-01917-000 | WOOD, KATIE | P O BOX 9224 415 A WEST 6TH AVE PINE BLUFF AR 71601 | AV | 112.12 | 113.38 | 113.38 |
| 3 | 17-07-06 | 000-01920-000 | DREHER, MORRIS H; JAMES H & PAUL | 214 DIAMOND DRIVE GRADY AR 71644 | AV | 107.88 | 107.18 | 107.18 |
| 3 | 17-07-06 | 000-01923-000 | BLANKENSHIP, WILLIAM P., JR. & | #1 REGENCY LANE PINE BLUFF AR 71601 | AV | 100 | 98.91 | 98.91 |
| 3 | 17-07-06 | 000-01924-000 | DREHER, MORRIS H | 214 DIAMOND DRIVE GRADY AR 71644 | AV | 80 | 80.92 | 80.92 |
| 3 | 17-07-06 | 000-01926-000 | DREHER, MORRIS H; JAMES H & PAUL | 214 DIAMOND DRIVE GRADY AR 71644 | AV | 116.8 | 115.41 | 115.41 |
| 3 | 17-07-06 | 000-01927-000 | HENDRIX FAMILY TIMBER LLC | 6001 FARM LANE PINE BLUFF AR 71603 | AV | 43.2 | 44.38 | 44.38 |
| 3 | 21-07-06 | 000-01940-000 | KEAHEY FAMILY LIMITED | PO BOX 235 GRADY AR 71644 | AV | 75 | 71.18 | 71.18 |
| 3 | 21-07-06 | 000-01941-000 | BOWIE, ABRAHAM | 1304 SILVER FOX LN PINE BLUFF AR 71603 | AI | 30 | 29.99 | 29.99 |
| 3 | 21-07-06 | 000-01944-002 | KENWAY FARMS, INC. | PO BOX 235 GRADY AR 71644 | AV | 40 | 40.20 | 40.20 |
| 3 | 21-07-06 | 000-01945-000 | SMITH, LYNN & ROY | 253 LAKE BLVD VICKSBURG MS 39180 | AV | 80 | 80.53 | 80.53 |
| 3 | 28-07-06 | 000-02013-001 | JONES, RODNEY & WANDA JEAN | PO BOX 153 GRADY AR 71644 | RI | 1 | 1.01 | 1.01 |
| 3 | 28-07-06 | 000-02013-002 | THOMAS, PHILLIP & CANDANCE | 5348 ST HWY 11 N GRADY AR 71644 | RI | 1.9 | 1.96 | 1.96 |
| 3 | 28-07-06 | 701-00264-000 | BLANKENSHIP, WILLIAM P. JR. & | # 1 REGENCY LANE PINE BLUFF AR 71601 | AV | 0.12 | 0.15 | 0.15 |
| 3 | 28-07-06 | 701-00265-000 | BLANKENSHIP, WILLIAM P. JR. & | # 1 REGENCY LANE PINE BLUFF AR 71601 | AV | 0.12 | 0.17 | 0.17 |
| 3 | 28-07-06 | 701-00266-000 | BLANKENSHIP, WILLIAM P. JR. & | # 1 REGENCY LANE PINE BLUFF AR 71601 | AV | 0.25 | 0.17 | 0.17 |
| 3 | 28-07-06 | 701-00267-000 | KNIGHT, CHARLES | P O BOX 245 GRADY AR 71644 | RV | 0.51 | 0.50 | 0.50 |
| 3 | 28-07-06 | 701-00268-000 | BLANKENSHIP, WILLIAM P. JR. | P O BOX 25 MOSCOW AR 71659 | AV | 0.28 | 1.24 | 1.24 |
| 3 | 28-07-06 | 701-00269-000 | JOHNSON, ESSIE M. KNIGHT, RONALD | P O BOX 5 GRADY AR 71644 | RV | 0.15 | 0.66 | 0.66 |
| 3 | 28-07-06 | 701-00270-000 | LADD, LAWERNCE PAUL & ANTHONY | 3603 MOBILE ST. PINE BLUFF AR 71601 | RV | 0.12 | 0.09 | 0.09 |
| 3 | 28-07-06 | 701-00272-000 | LADD, LAWRENCE P. & KATIE | RT 1 BOX 204 GRADY AR 71644 | RV | 0.44 | 0.37 | 0.37 |
| 3 | 28-07-06 | 701-00275-001 | JONES, RONNIE & CLARA | PO BOX 22 GRADY AR 71644 | RI | 0.17 | 0.14 | 0.14 |
| 3 | 28-07-06 | 701-00275-002 | HUGGINS, EMERALD K | P O BOX 368 GRADY AR 71667 | RV | 0.41 | 0.38 | 0.38 |
| 3 | 28-07-06 | 701-00275-003 | HUGGINS, GREGORY SR | 121 WHITEFORD CT LEXINGTON SC 29072 | RV | 0.471 | 0.47 | 0.47 |
| 3 | 28-07-06 | 701-00275-005 | HUGGINS, GREGORY | 121 WHITEFORD CT LEXINGTON SC 29072-7825 | RV | 0.087 | 0.09 | 0.09 |
| 3 | 28-07-06 | 701-00276-000 | CHURCH OF GOD, PENTECOST | 00000 | ER | 0.23 | 0.20 | 0.20 |

| MAP PAGE | SECTION TOWNSHIP RANGE | PARCEL NUMBER | OWNER NAME | * OWNER ADDRESS | *TYPE | ASSESSOR ACRE | GIS ACRE | LEVEED ACRE |
|----------|------------------------|---------------|----------------------------------|--|-------|---------------|----------|-------------|
| 3 | 28-07-06 | 701-00278-000 | DE SHON, BRAIN WAYNE | 4 GUENDOLA CIRCLE HOT SPRINGS AR 71909 | RV | 0.77 | 0.65 | 0.65 |
| 3 | 29-07-06 | 701-00292-000 | HUGGINS, EMERALD & ANGELIA | BOX 368 GRADY AR 71644 | RV | 0.36 | 0.35 | 0.35 |
| 3 | 29-07-06 | 701-00293-000 | HUGGINS, EMERALD & ANGELIA | BOX 368 GRADY AR 71644 | RM | 0.18 | 0.18 | 0.18 |
| 3 | 29-07-06 | 701-00294-000 | PERRY, CALLIE | 845 W RAILROAD ST GRADY AR 71644 | RV | 0.36 | 0.35 | 0.35 |
| 3 | 29-07-06 | 701-00295-000 | ROOSEVELT HOUSE | P O BOX 245 GRADY AR 71644 | RI | 0.36 | 0.35 | 0.35 |
| 3 | 29-07-06 | 701-00296-000 | THOMPSON, BILLIE J & LEE ROY | P O BOX 401454 HESPERIA CA 92340 | RV | 0.55 | 0.54 | 0.54 |
| 3 | 29-07-06 | 701-00297-000 | SPENCER, EZEKIEL | 1290 SMITHSON TRAIL EADS TN 38028 | RV | 0.36 | 0.35 | 0.35 |
| 3 | 29-07-06 | 701-00298-000 | ARMOSTER, M C & ELLA MAE | BOX 405 GRADY AR 71644 | RI | 0.36 | 0.35 | 0.35 |
| 3 | 29-07-06 | 701-00299-000 | AMOSTER, ELVIS | P O BOX 405 GRADY AR 71644 | RI | 0.36 | 0.35 | 0.35 |
| 3 | 29-07-06 | 701-00300-000 | AMOSTER, ELVIS | P O BOX 405 GRADY AR 71644 | RV | 0.23 | 0.23 | 0.23 |
| 3 | 29-07-06 | 701-00301-000 | ARMOSTER, RODNEY | 923 W RAILROAD GRADY AR 71644 | RI | 0.18 | 0.18 | 0.18 |
| 3 | 29-07-06 | 701-00302-000 | CANNON, ANNETTE | 104 S B ST HERINGTON KS 67449 | RI | 0.4 | 0.41 | 0.41 |
| 3 | 29-07-06 | 701-00304-000 | KNIGHT, CHARLES | P O BOX 245 GRADY AR 71644 | RV | 0.23 | 0.23 | 0.23 |
| 3 | 29-07-06 | 701-00305-000 | HUGGINS, CASTANLIUS D | 211 MANTLEBROOK DRIVE DESOTO TX 75115 | RV | 0.21 | 0.21 | 0.21 |
| 3 | 29-07-06 | 701-00305-001 | KNIGHT, CHARLI | P O BOX 245 GRADY AR | RV | 0.21 | 0.21 | 0.21 |
| 3 | 29-07-06 | 701-00305-002 | HUGGINS, TRAVIS G | 211 MANTELBROOK DRIVE DESOTO TX 75115 | RV | 0.21 | 0.43 | 0.43 |
| 3 | 29-07-06 | 701-00305-003 | KNIGHT, CHARLES | P O BOX 245 GRADY AR 71644 | RV | 0.21 | 0.21 | 0.21 |
| 3 | 29-07-06 | 701-00305-004 | HUGGINS, CHARLES L | 4407 RAINIER STRET APT 137 IRVING TX 75062 | RV | 0.21 | 0.21 | 0.21 |
| 3 | 29-07-06 | 701-00305-005 | KNIGHT, CHARLES | P O BOX 245 GRADY AR 71644 | RV | 0.21 | 0.21 | 0.21 |
| 3 | 29-07-06 | 701-00305-006 | HUGGINS, ANTWAINE | 685 ROSEDOWN WAY LAWRENCEVILLE CA 30043 | RV | 0.21 | 0.21 | 0.21 |
| 3 | 29-07-06 | 701-00306-000 | LEWIS, LEO M | PO BOX 85 GRADY AR 71644 | RI | 0.42 | 0.41 | 0.41 |
| 3 | 29-07-06 | 701-00307-000 | WILLIAMS, ARWILLA | P O BOX 97 GRADY AR 71644 | RI | 0.21 | 0.21 | 0.21 |
| 3 | 29-07-06 | 701-00308-000 | WILLIAMS, BARBARA ANN | BOX 97 GRADY AR 71644 | RV | 0.42 | 0.41 | 0.41 |
| 3 | 29-07-06 | 701-00309-000 | GIPSON, IRMA | 301 E. JOSLYN APT. 2038 STAR CITY AR 71667 | RI | 0.42 | 0.41 | 0.41 |
| 3 | 29-07-06 | 701-00310-000 | KNIGHT, CHARLES | P O BOX 245 GRADY AR 71644 | RV | 0.21 | 0.21 | 0.21 |
| 3 | 29-07-06 | 701-00311-000 | HUGHES, BILLY J | 38928 STATE HWY 11 S STAR CITY AR 71667 | RV | 0.42 | 0.41 | 0.41 |
| 3 | 29-07-06 | 701-00312-000 | KNIGHT, CHARLI | P O BOX 245 GRADY AR | RV | 0.63 | 0.62 | 0.62 |
| 3 | 29-07-06 | 701-00313-000 | JOHNSON, ADA & AUSTIN, ANNIE | 2215 PEYTON ST LITTLE ROCK AR 72204 | RI | 0.27 | 0.27 | 0.27 |
| 3 | 29-07-06 | 701-00314-000 | AUSTIN, ANNIE & JOHNSON, ADA | 2215 PEYTON ST LITTLE ROCK AR 72204 | RV | 0.21 | 0.21 | 0.21 |
| 3 | 29-07-06 | 701-00315-000 | HAWKINS, ARTHUR OR PATRICIA | 3798 BANKHEAD RD LOOMIS CA 95650 | RV | 0.29 | 0.21 | 0.21 |
| 3 | 29-07-06 | 701-00315-001 | FERNELIUS, JAMES E & CHERRINE | 209 MOOSE LANE LAS VEGAS NV 89145 | RV | 0.61 | 0.62 | 0.62 |
| 3 | 29-07-06 | 701-00315-002 | KNIGHT, CHARLES R | PO BOX 245 GRADY AR 71644 | RV | 0.3 | 0.26 | 0.26 |
| 3 | 29-07-06 | 701-00315-003 | KNIGHT, CHARLES | P O BOX 245 GRADY AR 71644 | RV | 0.29 | 0.21 | 0.21 |
| 3 | 29-07-06 | 701-00316-000 | GRADY LAND CO LLC | P O BOX 502 GRADY AR 71644 | AV | 1 | 1.01 | 1.01 |
| 3 | 29-07-06 | 701-00317-000 | GRADY LAND CO LLC | P O BOX 502 GRADY AR 71644 | AV | 0.53 | 0.54 | 0.54 |
| 3 | 29-07-06 | 701-00318-000 | KNIGHT, EDNA, MORRIS & SAMUEL | PO BOX 5 GRADY AR 71644 | RI | 0.3 | 0.08 | 0.08 |
| 3 | 29-07-06 | 701-00319-000 | ARKANSAS STATE HIGHWAY | P O BOX 2261 LITTLE ROCK AR 72203 | EX | 0 | 0.15 | 0.15 |
| 3 | 29-07-06 | 701-00320-001 | ARKANSAS STATE HIGHWAY | P O BOX 2261 LITTLE ROCK AR 72203 | EX | 0 | 0.18 | 0.18 |
| 3 | 29-07-06 | 701-00321-000 | ARKANSAS STATE HIGHWAY | P O BOX 2261 LITTLE ROCK AR 72203 | EX | 0 | 0.20 | 0.20 |
| 3 | 29-07-06 | 701-00322-000 | ARKANSAS STATE HIGHWAY | P O BOX 2261 LITTLE ROCK AR 72203 | EX | 0 | 0.18 | 0.18 |
| 4 | 14-07-06 | 000-01868-000 | BANKSTON, RHONDA | PO BOX 5464 PINE BLUFF AR 71611 | AI | 23 | 23.67 | 23.67 |
| 4 | 14-07-06 | 000-01871-000 | HARRIS, ISABELL: EDDIE SMITH & | 1201 WILLINGHAM DR ST LOUIS MO 63121 | AV | 39 | 19.40 | 19.40 |
| 4 | 14-07-06 | 000-01873-000 | MOORE, ENDIE LEE; ELVIRA; VIOLA; | 3907 DELTA RD. GRADY AR 71644 | RI | 1 | 1.04 | 1.04 |
| 4 | 14-07-06 | 000-01874-000 | BANKSTON, RHONDA | PO BOX 5464 PINE BLUFF AR 71611 | AV | 36.45 | 35.02 | 35.02 |
| 4 | 14-07-06 | 000-01876-000 | HOLMES, PEARLIE HEIRS | P.O. BOX 396 GRADY AR 71644 | AV | 3.55 | 1.86 | 1.86 |
| 4 | 14-07-06 | 000-01878-000 | WOOD, H. R. & SON | P.O. BOX 7009 PINE BLUFF AR 71611 | AV | 40 | 40.03 | 40.03 |

| MAP PAGE | SECTION TOWNSHIP RANGE | PARCEL NUMBER | OWNER NAME | * OWNER ADDRESS | *TYPE | ASSESSOR ACRE | GIS ACRE | LEVEED ACRE |
|----------|------------------------|---------------|----------------------------------|--|-------|---------------|----------|-------------|
| 4 | 14-07-06 | 000-01882-000 | MOORE, ENDIE LEE; ELVIRA; VIOLA; | 3907 DELTA RD. GRADY AR 71644 | AV | 13.33 | 14.35 | 14.35 |
| 4 | 14-07-06 | 000-01883-000 | THOMAS, DOYLE & LINDA | 4186 DELTA RD GRADY AR 71644 | AV | 12.33 | 12.23 | 12.23 |
| 4 | 15-07-06 | 000-01889-000 | DREHER, ROBERT FAMILY LLC | 193 DIAMOND DRIVE GRADY AR 71644 | AV | 66.66 | 67.24 | 67.24 |
| 4 | 15-07-06 | 000-01891-000 | THOMAS, EMMETT R & ARJETTA | PO BOX 396 GRADY AR 71644 | AV | 36.5 | 35.45 | 35.45 |
| 4 | 15-07-06 | 000-01892-001 | HEGWOOD, VERNAIL; SAMUEL & | PO BOX 393 GRADY AR 71644 | RI | 2 | 2.00 | 2.00 |
| 4 | 15-07-06 | 000-01892-002 | VERB, CLAYTON, PARADICE BAPTISH | | EX | 0.5 | 0.50 | 0.50 |
| 4 | 15-07-06 | 000-01893-000 | WHITE, MICHAEL & LINDA F | 144 DAKOTA RD. GRADY AR 71644 | RI | 1 | 1.00 | 1.00 |
| 4 | 15-07-06 | 000-01894-000 | FITE, GERTREW | 1156 DOVER ROAD GRADY AR 71644 | AI | 39 | 39.46 | 39.46 |
| 4 | 15-07-06 | 000-01895-000 | HARRIS, CURLEE & ELIZABETH (sr) | BOX 353 GRADY AR 71644 | RI | 1 | 1.00 | 1.00 |
| 4 | 15-07-06 | 000-01899-000 | HOLMES, DORIS | 7 BIRCHWOOD CIRCLE LITTLE ROCK AR 72211 | AV | 13.33 | 13.33 | 13.33 |
| 4 | 15-07-06 | 000-01900-000 | JORDAN, JOHNNIE & GEORGIA | 22 NEEDLES DR. PINE BLUFF AR 71602 | AV | 13.33 | 13.33 | 13.33 |
| 4 | 16-07-06 | 000-01915-000 | THOMAS, ROBERT, TRUSTEE OF THE | 4126 DELTA RD GRADY AR 71644 | AV | 40 | 40.32 | 40.32 |
| 4 | 21-07-06 | 000-01944-001 | HIXSON LUMBER SALES, INC. | PO BOX 6636 PINE BLUFF AR 71601 | AV | 15 | 19.19 | 19.19 |
| 4 | 22-07-06 | 000-01952-000 | KENWAY FARMS INC. | BOX 235 GRADY AR 71644 | AV | 200 | 167.76 | 167.76 |
| 4 | 22-07-06 | 000-01954-000 | KEAHEY FAMILY LIMITED | BOX 235 GRADY AR 71644 | AV | 320 | 10.05 | 10.05 |
| 4 | 23-07-06 | 000-01963-000 | WOOD, H. R. & SON | P.O. BOX 7009 PINE BLUFF AR 71611 | AV | 160 | 158.17 | 158.17 |
| 4 | 23-07-06 | 000-01965-000 | THOMAS, ROBERT EARL, MAXIE JR & | 4126 DELTA RD GRADY AR 71644 | AV | 36.66 | 39.20 | 39.20 |
| 4 | 23-07-06 | 000-01966-000 | THOMAS, ROBERT EARL, MAXIE JR & | 4126 DELTA ROAD GRADY AR 71644 | AV | 18.33 | 18.45 | 18.45 |
| 4 | 23-07-06 | 000-01967-000 | THOMAS, EMMETT | PO BOX 396 GRADY AR 71644 | AV | 10.5 | 11.28 | 11.28 |
| 4 | 23-07-06 | 000-01968-000 | HOLMES, EMMETT ESTATE | 7404 BRIARWOOD DRIVE LITTLE ROCK AR 72205 | AV | 92.2 | 94.00 | 94.00 |
| 4 | 23-07-06 | 000-01969-000 | DREHER, ROBERT FAMILY LLC | 193 DIAMOND DRIVE GRADY AR 71644 | AV | 240 | 241.10 | 241.10 |
| 4 | 23-07-06 | 000-01970-000 | WOOD, H. R. & SON | P.O. BOX 7009 PINE BLUFF AR 71611 | AV | 80 | 80.50 | 80.50 |
| 4 | 25-07-06 | 000-01978-000 | WOOD, H. R. & SON | P.O. BOX 7009 PINE BLUFF AR 71611 | AV | 120 | 119.53 | 119.53 |
| 4 | 25-07-06 | 000-01980-000 | ISAACS, BILLIE V | PO BOX 387 GRADY AR 71644 | AV | 40 | 40.05 | 40.05 |
| 4 | 26-07-06 | 000-01984-000 | DREHER, ROBERT FAMILY LLC | 193 DIAMOND DRIVE GRADY AR 71644 | AI | 320 | 277.25 | 277.25 |
| 4 | 26-07-06 | 000-01987-000 | JORDAN, CHARLIE J & ROSE E | 149 SIGNAL HILL DRIVE ST LOUIS MO 63121 | AV | 40 | 39.89 | 39.89 |
| 4 | 26-07-06 | 000-01988-000 | MC GILL LAND TRUST (THE) | 2221 S OLIVE ST PINE BLUFF AR 71611 | AV | 24 | 23.95 | 23.95 |
| 4 | 26-07-06 | 000-01990-000 | SMITH, KISSIE | 5310 VALLEY DRIVE LITTLE ROCK AR 72209 | AV | 8 | 8.94 | 8.94 |
| 4 | 26-07-06 | 000-01991-000 | JORDAN, EDWARD T. | #6 KARON COURT LITTLE ROCK AR 72205 | AV | 8 | 8.04 | 8.04 |
| 4 | 27-07-06 | 000-01996-000 | SMITH, LYNN GATLIN | 253 LAKE BLVD VICKSBURG MS 39180 | AV | 120 | 120.35 | 120.35 |
| 4 | 27-07-06 | 000-01996-001 | HARDIN, JOSEPH RANDOLF | P O BOX 208 GRADY AR 719440208 | AV | 40 | 40.08 | 40.08 |
| 4 | 27-07-06 | 000-01998-000 | WOOD, H. R. & SON | P.O. BOX 7009 PINE BLUFF AR 71611 | AV | 40 | 40.32 | 40.32 |
| 4 | 27-07-06 | 000-01999-000 | ISAACS, BILLIE V | PO BOX 387 GRADY AR 71644 | AV | 40 | 40.28 | 40.28 |
| 4 | 27-07-06 | 000-02001-000 | IAI USA FUND II, LLC | 2004 FOX DRIVE SUITE L CHAMPAIGN IL 61820 | AV | 80 | 83.92 | 83.92 |
| 4 | 27-07-06 | 000-02004-000 | MC GILL LAND TRUST (THE), TRUSTE | PO BOX 5097 PINE BLUFF AR 71611 | AV | 40 | 40.56 | 40.56 |
| 4 | 27-07-06 | 000-02005-000 | STIMSON, ANN DREW ETAL | BOX 855 DUMAS AR 71639 | AV | 40 | 40.38 | 40.38 |
| 4 | 27-07-06 | 701-00323-000 | WOOD, H. R. & SON | P.O. BOX 7009 PINE BLUFF AR 71611 | AV | 40 | 40.29 | 40.29 |
| 4 | 27-07-06 | 701-00324-000 | WOOD, H. R. | PO BOX 207 GRADY AR 71644 | AV | 20 | 20.15 | 20.15 |
| 4 | 27-07-06 | 701-00325-000 | CITY OF GRADY | P O BOX 531 GRADY AR 71644 | EX | 0 | 20.15 | 20.15 |
| 5 | 13-07-06 | 000-01846-000 | MC PHERSON, JAMES NORMAN | P O BOX 143 GRADY AR 71644 | AV | 300 | 307.49 | 307.49 |
| 5 | 13-07-06 | 000-01848-000 | MAZANTI, JACK | 1958 DAKOTA RD. GRADY AR 71644 | AI | 305 | 303.75 | 303.16 |
| 5 | 13-07-06 | 000-01852-000 | WOOD, H. R. & SON | P.O. BOX 7009 PINE BLUFF AR 71611 | AV | 20 | 20.50 | 20.50 |
| 5 | 17-07-05 | 000-00276-000 | WOOD, H. R. & SON | P.O. BOX 7009 PINE BLUFF AR 71611 | AM | 286.8 | 286.51 | 87.81 |
| 5 | 17-07-05 | 000-00277-000 | STATE FARM (VARNER) | ATTN: STEVE STRAHAN P O BOX 8707 PINE BLUFF AR 71611 | EX | 318.2 | 271.66 | 155.52 |
| 5 | 18-07-05 | 000-00278-000 | WOOD, H. R. & SON | P.O. BOX 7009 PINE BLUFF AR 71611 | AV | 638.02 | 640.16 | 640.16 |
| 5 | 19-07-05 | 000-00279-000 | STATE FARM (VARNER) | ATTN: STEVE STRAHAN P O BOX 8707 PINE BLUFF AR 71611 | EX | 320 | 319.84 | 319.84 |

| MAP PAGE | SECTION TOWNSHIP RANGE | PARCEL NUMBER | OWNER NAME | * OWNER ADDRESS | *TYPE | ASSESSOR ACRE | GIS ACRE | LEVEED ACRE |
|----------|------------------------|---------------|-------------------------------|--|-------|---------------|----------|-------------|
| 5 | 19-07-05 | 000-00280-000 | WOOD, H. R. & SON | P.O. BOX 7009 PINE BLUFF AR 71611 | AV | 160.54 | 157.43 | 157.43 |
| 5 | 19-07-05 | 000-00281-000 | STATE FARM (VARNER) | ATTN: STEVE STRAHAN P O BOX 8707 PINE BLUFF AR 71611 | EX | 158.85 | 157.57 | 157.57 |
| 5 | 24-07-06 | 000-01973-000 | WOOD, H. R. & SON | P.O. BOX 7009 PINE BLUFF AR 71611 | AV | 160 | 163.43 | 163.43 |
| 5 | 24-07-06 | 000-01974-000 | BANKSTON, RHONDA & RONNIE | PO BOX 5464 PINE BLUFF AR 71611 | AV | 160 | 161.55 | 161.55 |
| 5 | 24-07-06 | 000-01975-000 | DREHER, ROBERT FAMILY LLC | 193 DIAMOND DRIVE GRADY AR 71644 | AV | 320 | 321.66 | 321.66 |
| 5 | 25-07-06 | 000-01976-000 | DREHER, ROBERT FAMILY LLC | 193 DIAMOND DRIVE GRADY AR 71644 | AV | 240 | 241.43 | 241.43 |
| 6 | 03-08-05 | 000-00323-000 | STATE FARM (VARNER) | ATTN: STEVE STRAHAN P O BOX 8707 PINE BLUFF AR 71611 | EX | 646.7 | 622.15 | 580.66 |
| 6 | 04-08-05 | 000-00324-000 | STATE FARM (VARNER) | ATTN: STEVE STRAHAN P O BOX 8707 PINE BLUFF AR 71611 | EX | 55 | 55.73 | 55.73 |
| 6 | 04-08-05 | 000-00325-000 | STANDARD INVESTMENT CO. | BOX 7008 PINE BLUFF AR 71611 | AV | 26.38 | 26.52 | 26.52 |
| 6 | 04-08-05 | 000-00326-000 | STANDARD INVESTMENT CO. | BOX 7008 PINE BLUFF AR 71611 | AV | 81.06 | 78.97 | 78.97 |
| 6 | 04-08-05 | 000-00327-000 | STANDARD INVESTMENT CO. | BOX 7008 PINE BLUFF AR 71611 | AV | 161.38 | 158.82 | 158.82 |
| 6 | 05-08-05 | 000-00331-000 | STANDARD INVESTMENT CO. | BOX 7008 PINE BLUFF AR 71611 | AV | 438.81 | 446.04 | 446.04 |
| 6 | 05-08-05 | 000-00338-000 | STATE FARM (VARNER) | ATTN: STEVE STRAHAN P O BOX 8707 PINE BLUFF AR 71611 | EX | 7 | 9.69 | 9.69 |
| 6 | 05-08-05 | 000-00339-000 | S.E. AR LEVEE DIST. (D) | DRAWER 66 GOULD AR 71643 | EX | 16 | 15.45 | 15.45 |
| 6 | 27-07-05 | 000-00297-000 | STATE FARM (VARNER) | ATTN: STEVE STRAHAN P O BOX 8707 PINE BLUFF AR 71611 | EX | 640 | 558.88 | 78.96 |
| 6 | 28-07-05 | 000-00298-000 | STATE FARM (VARNER) | ATTN: STEVE STRAHAN P O BOX 8707 PINE BLUFF AR 71611 | EX | 640 | 343.70 | 61.56 |
| 6 | 29-07-05 | 000-00299-000 | STATE FARM (VARNER) | ATTN: STEVE STRAHAN P O BOX 8707 PINE BLUFF AR 71611 | EX | 640 | 613.82 | 445.95 |
| 6 | 32-07-05 | 000-00306-000 | STATE FARM (VARNER) | ATTN: STEVE STRAHAN P O BOX 8707 PINE BLUFF AR 71611 | EX | 320 | 313.67 | 313.67 |
| 6 | 32-07-05 | 000-00307-000 | STANDARD INVESTMENT CO. | BOX 7008 PINE BLUFF AR 71611 | AV | 320 | 331.11 | 331.11 |
| 6 | 33-07-05 | 000-00308-000 | STATE FARM (VARNER) | ATTN: STEVE STRAHAN P O BOX 8707 PINE BLUFF AR 71611 | EX | 320 | 313.75 | 313.75 |
| 6 | 33-07-05 | 000-00309-000 | STANDARD INVESTMENT CO. | BOX 7008 PINE BLUFF AR 71611 | AV | 160 | 166.71 | 166.71 |
| 6 | 33-07-05 | 000-00310-000 | STATE FARM (VARNER) | ATTN: STEVE STRAHAN P O BOX 8707 PINE BLUFF AR 71611 | EX | 160 | 165.89 | 165.89 |
| 7 | 06-08-05 | 000-00342-000 | IAI USA FUND II, LLC | 2004 FOX DRIVE SUITE L CHAMPAIGN IL 61820 | AV | 18 | 17.18 | 17.18 |
| 7 | 06-08-05 | 000-00343-000 | WILBER, WILLIAM JONES & JOHN | P O BOX 529 GRADY AR 71644 | AV | 20 | 19.89 | 19.89 |
| 7 | 06-08-05 | 000-00344-000 | WILBER, WILLIAM JONES & JOHN | P O BOX 529 GRADY AR 71644 | AV | 20.17 | 22.41 | 22.41 |
| 7 | 06-08-05 | 000-00345-000 | WILBER, WILLIAM | P. O. BOX 529 GRADY AR 71644 | AV | 6.75 | 6.97 | 6.97 |
| 7 | 06-08-05 | 000-00345-001 | KNIGHT, CHARLES R | PO BOX 245 GRADY AR 71644 | RV | 1.25 | 1.32 | 1.32 |
| 7 | 06-08-05 | 000-00345-002 | WILBER, CLARA MAE & JACQUELYN | P O BOX 529 GRADY AR 71644 | RV | 3 | 3.00 | 3.00 |
| 7 | 06-08-05 | 000-00345-003 | WILBER, JACQUELYN C | P O BOX 529 GRADY AR 71644 | AV | 9 | 8.97 | 8.97 |
| 7 | 06-08-05 | 000-00346-000 | LEWIS, GROVER ESTATE | 3104 CHADFORD PLACE LAS VEGAS NV 89102 | AV | 48.67 | 48.39 | 48.39 |
| 7 | 06-08-05 | 000-00347-000 | GRISWALD, ISABELLE S; | 850 E WATERMAN DUMAS AR 71639 | AV | 27.74 | 30.01 | 30.01 |
| 7 | 06-08-05 | 000-00347-001 | CALHOUN, LAWSON & RACHEL | 3563 DIXIE ROAD GOULD AR 71643 | RI | 0.26 | 1.16 | 1.16 |
| 7 | 06-08-05 | 000-00347-002 | IAI USA FUND II LLC | 2004 FOX DR SUITE L CHAMPAIGN IL 61820 | AV | 158.29 | 158.91 | 158.91 |
| 7 | 06-08-05 | 000-00347-004 | BOSTON, EARNESTINE, STERLING | RT. 1 BOX 158 GOULD AR 71643 | RI | 1.2 | 1.15 | 1.15 |
| 7 | 06-08-05 | 000-00347-005 | KNIGHT, GLEENOVER | 3563 DIXIE RD GOULD AR 71643 | RI | 0.35 | 0.35 | 0.35 |
| 7 | 06-08-05 | 000-00348-000 | MONDRAGON, RAMON | P O BOX 144 GRADY AR 71644 | RI | 1.43 | 1.42 | 1.42 |
| 7 | 06-08-05 | 000-00348-003 | IAI USA FUND II, LLC | 2004 FOX DRIVE SUITE L CHAMPAIGN IL 61820 | AV | 40 | 40.52 | 40.52 |
| 7 | 01-08-06 | 000-02123-000 | IAI USA FUND II, LLC | 2004 FOX DRIVE SUITE L CHAMPAIGN IL 61820 | AV | 80.82 | 80.95 | 80.95 |
| 7 | 01-08-06 | 000-02124-000 | G LAKE GUIDE SERVICE LLC | P O BOX 502 GRADY AR 71644 | AV | 81.84 | 82.47 | 82.47 |
| 7 | 01-08-06 | 000-02125-000 | WINSTON, DAVID L. ETAL | 11406 HWY 365 LITTLE ROCK AR 72206 | AV | 39.53 | 39.21 | 39.21 |
| 7 | 01-08-06 | 000-02126-000 | IAI USA FUND II, LLC | 2004 FOX DRIVE SUITE L CHAMPAIGN IL 61820 | AV | 2 | 1.76 | 1.76 |
| 7 | 01-08-06 | 000-02127-000 | FARM BROTHERS LLC | P O BOX 4902 JACKSON WY 83001 | AV | 37.04 | 38.61 | 38.61 |
| 7 | 01-08-06 | 101-00006-000 | FARM BROTHERS LLC | P O BOX 4902 JACKSON WY 83001 | AV | 34.362 | 27.88 | 27.88 |
| 7 | 01-08-06 | 101-00007-000 | GRIMES, WILL EDD & LINDA | 22284 US HWY 65 GOULD AR 71643 | RI | 0.9 | 0.75 | 0.75 |
| 7 | 01-08-06 | 101-00008-000 | IAI USA FUND II, LLC | 2004 FOX DRIVE SUITE L CHAMPAIGN IL 61820 | AI | 76.7 | 68.46 | 68.46 |
| 7 | 01-08-06 | 101-00010-000 | IAI USA FUND II, LLC | 2004 FOX DRIVE SUITE L CHAMPAIGN IL 61820 | AI | 83.214 | 88.53 | 88.53 |

| MAP PAGE | SECTION TOWNSHIP RANGE | PARCEL NUMBER | OWNER NAME | * OWNER ADDRESS | *TYPE | ASSESSOR ACRE | GIS ACRE | LEVEED ACRE |
|----------|------------------------|---------------|----------------------------------|--|-------|---------------|----------|-------------|
| 7 | 02-08-06 | 000-02130-000 | IAI USA FUND II, LLC | 2004 FOX DRIVE SUITE L CHAMPAIGN IL 61820 | AV | 63.94 | 33.71 | 33.71 |
| 7 | 02-08-06 | 000-02136-000 | FARM BROTHERS LLC | P O BOX 4902 JACKSON WY 83001 | AV | 35.61 | 37.73 | 37.73 |
| 7 | 02-08-06 | 000-02138-001 | VENABLE, ROBERT FARM, INC. | PO BOX 64 GRADY AR 71644 | AI | 70.5 | 79.60 | 79.60 |
| 7 | 02-08-06 | 000-02140-000 | VENABLE & KEETER LIMITED PARTNER | PO BOX 25 GRADY AR 71644 | AV | 183.27 | 179.09 | 179.09 |
| 7 | 12-08-06 | 101-00011-000 | BOREN, GENIE LIVING TRUST | BOX 2 GRADY AR 71644 | RI | 3.21 | 3.23 | 3.23 |
| 7 | 25-07-06 | 000-01981-000 | STIMSON, ANN DREW ETAL | BOX 855 DUMAS AR 71639 | AV | 40 | 40.17 | 40.17 |
| 7 | 25-07-06 | 000-01982-000 | RUSSELL FARMS LLC | P O BOX 534 GRADY AR 71644 | AV | 200 | 201.49 | 201.49 |
| 7 | 26-07-06 | 000-01992-000 | R & M NORTON LLC | 217 DEAUVILLE DR MAUMELLE AR 72113 | AV | 60 | 59.78 | 59.78 |
| 7 | 26-07-06 | 000-01993-000 | AUSTIN, JUANITA | P. O. BOX 265 GRADY AR 71644 | AV | 20 | 19.93 | 19.93 |
| 7 | 26-07-06 | 000-01995-000 | WOOD, H. R. & SON | P.O. BOX 7009 PINE BLUFF AR 71611 | AV | 160 | 159.86 | 159.86 |
| 7 | 30-07-05 | 000-00300-000 | STATE FARM (VARNER) | ATTN: STEVE STRAHAN P O BOX 8707 PINE BLUFF AR 71611 | EX | 640 | 641.72 | 641.72 |
| 7 | 31-07-05 | 000-00301-000 | STATE FARM (VARNER) | ATTN: STEVE STRAHAN P O BOX 8707 PINE BLUFF AR 71611 | EX | 319.47 | 316.94 | 316.94 |
| 7 | 31-07-05 | 000-00302-000 | STANDARD INVESTMENT CO. | BOX 7008 PINE BLUFF AR 71611 | AV | 201 | 203.88 | 203.88 |
| 7 | 31-07-05 | 000-00303-000 | LEWIS, GROVER ESTATE | 3104 CHADFORD PLACE LAS VEGAS NV 89102 | AV | 36.83 | 39.72 | 39.72 |
| 7 | 31-07-05 | 000-00303-001 | MACEDONIA MISSIONARY BAPTIST | GRADY AR 71644 | EX | 3.01 | 0.62 | 0.62 |
| 7 | 31-07-05 | 000-00304-000 | IAI USA FUND II, LLC | 2004 FOX DRIVE SUITE L CHAMPAIGN IL 61820 | AV | 79.84 | 80.77 | 80.77 |
| 7 | 35-07-06 | 000-02080-000 | HARDIN, JOSEPH RANDOLF | P O BOX 208 GRADY AR 719440208 | AV | 40 | 39.85 | 39.85 |
| 7 | 35-07-06 | 000-02098-000 | BLANKENSHIP, WILLIAM P. & | #1 REGENCY LANE PINE BLUFF AR 71601 | AV | 40 | 39.92 | 39.92 |
| 7 | 35-07-06 | 000-02099-001 | FARM BROTHERS LLC | P O BOX 4902 JACKSON WY 83001 | AV | 1.7 | 1.71 | 1.71 |
| 7 | 35-07-06 | 000-02100-000 | HARDIN, JOSEPH RANDOLPH | P O BOX 208 GRADY AR 71644 | CG | 16.31 | 16.95 | 16.95 |
| 7 | 35-07-06 | 000-02103-000 | IAI USA FUND II, LLC | 2004 FOX DRIVE SUITE L CHAMPAIGN IL 61820 | AV | 68 | 69.54 | 69.54 |
| 7 | 36-07-06 | 000-02106-000 | RUSSELL FARMS LLC | P O BOX 534 GRADY AR 71644 | AV | 120 | 123.13 | 123.13 |
| 7 | 36-07-06 | 000-02107-000 | LAMBERT, MAMIE ETAL | 2516 PINKNEY ST OMAHA NE 68111 | AV | 42 | 40.40 | 40.40 |
| 7 | 36-07-06 | 000-02109-000 | HARDIN, JOSEPH RANDOLF | P O BOX 208 GRADY AR 719440208 | AV | 200 | 198.66 | 198.66 |
| 7 | 36-07-06 | 000-02110-000 | STIMSON, ANN DREW & ROBERT JR. | PO BOX 855 DUMAS AR 71639 | AV | 40 | 40.63 | 40.63 |
| 7 | 36-07-06 | 000-02113-000 | KNIGHT, ISAAC ESTATE | 1106 DIXIE RD. GRADY AR 71644 | AI | 40 | 40.31 | 40.31 |
| 7 | 36-07-06 | 000-02114-000 | IAI USA FUND II, LLC | 2004 FOX DRIVE SUITE L CHAMPAIGN IL 61820 | AM | 120 | 121.07 | 121.07 |
| 7 | 36-07-06 | 000-02115-000 | CHURCH OF GOD (PENT.) | 2329 DIXIE RD GOULD AR 71644 | RV | 0.5 | 0.50 | 0.50 |
| 7 | 36-07-06 | 000-02117-000 | CHANEY, BRENDA LOUISE | BOX 411 GRADY AR 71644 | RV | 0.94 | 0.94 | 0.94 |
| 7 | 36-07-06 | 000-02118-000 | WILBER, WILLIAM J. ETAL | P. O. BOX 529 GRADY AR 71644 | AV | 38.5 | 40.71 | 40.71 |
| 7 | 36-07-06 | 000-02119-000 | GIBBS, JEFFIE & SAVANNAH | 3722 W 135TH STREET ROBBINS IL 60742 | AI | 38 | 40.53 | 40.53 |
| 8 | 03-08-06 | 000-02144-000 | FARM BROTHERS LLC | P O BOX 4902 JACKSON WY 83001 | AV | 74.94 | 78.25 | 78.25 |
| 8 | 03-08-06 | 000-02148-000 | CARPENTER, ALBERT, SR. | P. O. BOX 355 GRADY AR 71644 | AV | 75.74 | 78.84 | 78.84 |
| 8 | 03-08-06 | 000-02152-000 | HAISTY FAMILY TRUST; HAISTY, | P O BOX 524 311 S MAIN GRADY AR 71644 | AV | 59.34 | 57.85 | 57.85 |
| 8 | 03-08-06 | 000-02155-000 | VENABLE, ROBERT J AS TRUSTEE OF | PO BOX 34 GRADY AR 71644 | AV | 60 | 58.43 | 58.43 |
| 8 | 03-08-06 | 000-02156-001 | VENABLE, ROBERT J AS TRUSTEE OF | PO BOX 34 GRADY AR 71644 | AV | 0.66 | 0.76 | 0.76 |
| 8 | 04-08-06 | 000-02157-000 | IAI USA FUND II, LLC | 2004 FOX DRIVE SUITE L CHAMPAIGN IL 61820 | AV | 80 | 77.90 | 77.90 |
| 8 | 04-08-06 | 000-02159-000 | CARPENTER, ABRAHAM SR & KATIE | P. O. BOX 355 GRADY AR 71644 | AV | 25 | 24.76 | 24.76 |
| 8 | 04-08-06 | 000-02160-000 | CARPENTER, ABRAHAM SR, KATIE | P O BOX 355 GRADY AR 71644 | AV | 12.47 | 12.46 | 12.46 |
| 8 | 04-08-06 | 000-02161-000 | CARPENTER, ABRAHAM SR, KATIE | P O BOX 355 GRADY AR 71644 | AV | 33.82 | 33.49 | 33.49 |
| 8 | 04-08-06 | 000-02163-001 | PARKER, JANETTE | 3440 BOSTON RD STAR CITY AR 71667 | RV | 1 | 1.00 | 1.00 |
| 8 | 04-08-06 | 000-02164-000 | CARPENTER, DANNY & ROSLYN | PO BOX 156 GRADY AR 71644 | AV | 189.63 | 195.67 | 195.68 |
| 8 | 04-08-06 | 000-02166-000 | DREHER, ROBERT FAMILY LLC | 193 DIAMOND DRIVE GRADY AR 71644 | AV | 52.48 | 73.25 | 73.25 |
| 8 | 04-08-06 | 000-02168-000 | ROBERTSON FAMILY FARMS LLC | 120 COTTON LANE GRADY AR 71644 | AI | 79 | 80.33 | 80.33 |
| 8 | 04-08-06 | 000-02169-000 | CARPENTER, ABRAHAM JR. | P. O. BOX 365 GRADY AR 71644 | AI | 160 | 161.75 | 161.75 |
| 8 | 05-08-06 | 000-02181-000 | ROBERTSON BROTHERS FARMS, INC | PO BOX 297 GRADY AR 71644 | AV | 37.83 | 39.13 | 39.13 |

| MAP PAGE | SECTION TOWNSHIP RANGE | PARCEL NUMBER | OWNER NAME | * OWNER ADDRESS | *TYPE | ASSESSOR ACRE | GIS ACRE | LEVEED ACRE |
|----------|------------------------|---------------|----------------------------------|---|-------|---------------|----------|-------------|
| 8 | 05-08-06 | 000-02189-000 | RUSSELL FARMS LLC | P O BOX 534 GRADY AR 71644 | AV | 40 | 40.80 | 40.80 |
| 8 | 05-08-06 | 000-02190-000 | DREHER, ROBERT FAMILY LLC | 193 DIAMOND DRIVE GRADY AR 71644 | AV | 316.88 | 324.07 | 324.07 |
| 8 | -- | 701-00087-000 | BITELY GIN CO. | P O BOX 306 GRADY AR 71644 | CI | 1.39 | 1.83 | 1.83 |
| 8 | -- | 701-00152-000 | GTE SOUTHWEST INCORPORATED | ONE BELL CENTER ROOM 36 - M -1 ST. LOUIS MO 63101 | PS | 0 | 0.08 | 0.08 |
| 8 | -- | 701-00157-000 | BOWMAN, GEORGE A. | 410 N. HWY. 65 DUMAS AR 71639 | CV | 0.138 | 0.12 | 0.12 |
| 8 | -- | 701-00158-000 | FAITH DELIVERANCE MINISTRY | 206 W MAIN AV GRADY AR 71644 | ER | 0 | 0.16 | 0.16 |
| 8 | -- | 701-00161-000 | SMITH, MARTIN | P O BOX 534 GRADY AR 71644 | CI | 0.375 | 0.08 | 0.08 |
| 8 | -- | 701-00162-000 | WELLS, BYRON & SHERRIE WELLS | 4002 W SHORT 3RD AVE PINE BLUFF AR 71602-5223 | CI | 0.082 | 0.04 | 0.04 |
| 8 | -- | 701-00164-000 | TALIAFERRO, SANDY | 41 ADDISON RD STAR CITY AR 71667 | CV | 0.186 | 0.12 | 0.12 |
| 8 | -- | 701-00165-000 | CITY OF GRADY | P O BOX 531 GRADY AR 71644 | EX | 0 | 0.11 | 0.11 |
| 8 | -- | 701-00261-000 | CITY OF GRADY | P O BOX 531 GRADY AR 71644 | EX | 2.11 | 1.18 | 1.18 |
| 8 | -- | 701-00262-000 | CITY OF GRADY | P O BOX 531 GRADY AR 71644 | EX | 1.993 | 1.12 | 1.12 |
| 8 | -- | 701-00263-000 | CITY OF GRADY | P O BOX 531 GRADY AR 71644 | EX | 5.82 | 3.26 | 3.26 |
| 8 | 27-07-06 | 000-02006-000 | VENABLE & KEETER LIMITD PART. | P O BOX 25 GRADY AR 71644 | AV | 80 | 80.99 | 80.99 |
| 8 | 27-07-06 | 701-00326-000 | VENABLE & KEETER LIMITED PARTNER | P.O. BOX 25 GRADY AR 71644 | AV | 35.38 | 40.32 | 40.32 |
| 8 | 27-07-06 | 701-00327-000 | VENABLE & KEETER LIMITD PART. | P O BOX 25 GRADY AR 71644 | AV | 40 | 40.31 | 40.31 |
| 8 | 28-07-06 | 701-00026-000 | HUGGINS, DORIS ANN | PO BOX 262 GRADY AR 71644 | RV | 0.32 | 0.31 | 0.31 |
| 8 | 28-07-06 | 701-00027-000 | SIMS, PEARLIE MAE | 550 RAIL ROAD ST GRADY AR 71644 | RI | 0.17 | 0.17 | 0.17 |
| 8 | 28-07-06 | 701-00028-000 | SIMS, PEARLIE MAE | 550 RAIL ROAD ST GRADY AR 71644 | RV | 0.17 | 0.17 | 0.17 |
| 8 | 28-07-06 | 701-00029-000 | COLE, CARRIE MAE; HUNTER COLE,JR | P O BOX 3986 JENNINGS MO 63136 | RV | 0.34 | 0.34 | 0.34 |
| 8 | 28-07-06 | 701-00030-000 | COLE, CARRIE MAE; HUNTER JR & | P O BOX 3986 JENNINGS MO 63136 | RV | 0.17 | 0.17 | 0.17 |
| 8 | 28-07-06 | 701-00031-000 | TONEY, DOROTHY, GEORGE, & | 506 E CALHOUN MONTICELLO AR 71655 | RI | 0.17 | 0.17 | 0.17 |
| 8 | 28-07-06 | 701-00032-000 | BOWIE, ABRAHAM | 1304 SILVER FOX LN PINE BLUFF AR 71603 | RV | 0.17 | 0.17 | 0.17 |
| 8 | 28-07-06 | 701-00033-000 | GRAY, ROY & BERNICE | P O BOX 194 GRADY AR 71644 | RM | 0.17 | 0.17 | 0.17 |
| 8 | 28-07-06 | 701-00034-000 | MURRAY, FRANKIE ROGERS | 5053 KENNSINGTON ST LOUIS MO 63108 | RV | 0.17 | 0.17 | 0.17 |
| 8 | 28-07-06 | 701-00035-000 | HUGGINS, DORIS ANN | PO BOX 262 GRADY AR 71644 | RI | 0.17 | 0.21 | 0.21 |
| 8 | 28-07-06 | 701-00036-000 | HUGGINS, DORIS ANN | PO BOX 262 GRADY AR 71644 | RV | 0.35 | 0.37 | 0.37 |
| 8 | 28-07-06 | 701-00037-000 | S. E. AR LEVEE DIST. | DRAWER 666 GOULD AR 71643 | EX | 0.28 | 0.21 | 0.21 |
| 8 | 28-07-06 | 701-00038-000 | GRAY, ROY & BERNICE | P O BOX 194 GRADY AR 71644 | RI | 0.28 | 0.22 | 0.22 |
| 8 | 28-07-06 | 701-00039-000 | THOMPSON, BARBARA ANN | 6711 N 52ND ST. MILWAUKEE WI 53223 | RV | 0.17 | 0.17 | 0.17 |
| 8 | 28-07-06 | 701-00040-000 | THOMPSON, BARBARA ANN | 6711 N. 52ND ST. MILWAUKEE WI 53225 | RV | 0.17 | 0.17 | 0.17 |
| 8 | 28-07-06 | 701-00041-000 | HENDRICK, JOSEPH | P O BOX 251 GRADY AR 71644 | RV | 0.64 | 0.60 | 0.60 |
| 8 | 28-07-06 | 701-00102-000 | HARVEY, B I & SLATEN, H E | PO BOX 397 GRADY AR 71644 | RV | 0.29 | 0.53 | 0.53 |
| 8 | 28-07-06 | 701-00102-001 | GILMORE, MARGARET L | PO BOX 592 GRADY AR 71644 | RI | 0.3 | 0.30 | 0.30 |
| 8 | 28-07-06 | 701-00102-002 | JAMES, ALBERT & KATHY | 119 S PEACH ST 405 N MAIN ST GRADY DUMAS AR 71639 | RI | 0.23 | 0.23 | 0.23 |
| 8 | 28-07-06 | 701-00102-003 | RANCIFER, DARNELLE & JACQUELINE | P O BOX 122 GRADY AR 71667 | RI | 0.75 | 0.30 | 0.30 |
| 8 | 28-07-06 | 701-00103-000 | COBB, CHESTER | P.O. BOX 315 GRADY AR 71644 | RM | 0.3 | 0.30 | 0.30 |
| 8 | 28-07-06 | 701-00103-001 | CITY OF GRADY | P O BOX 531 GRADY AR 71644 | EX | 0.3 | 0.30 | 0.30 |
| 8 | 28-07-06 | 701-00103-002 | COBB, CHESTER & MAYS, MARILYN | P O BOX 315 GRADY AR 71644 | RI | 0.45 | 0.45 | 0.45 |
| 8 | 28-07-06 | 701-00103-003 | JONES, CORNELIUS | 6907 YORKWOOD DRIVE LITTLE ROCK AR 72209 | RI | 0.21 | 0.23 | 0.23 |
| 8 | 28-07-06 | 701-00103-004 | JAMES, ALBERT SR & EMMA JAMES | P. O. BOX 171 404 HARVEY STREET GRADY AR 71644 | RI | 0.23 | 0.23 | 0.23 |
| 8 | 28-07-06 | 701-00104-003 | GIBBS, JESSIE | PO BOX 404 GRADY AR 71644 | RV | 0.26 | 0.28 | 0.28 |
| 8 | 28-07-06 | 701-00106-000 | FIRST BAPTIST CHURCH OF GRADY | 00000 | ER | 0 | 1.23 | 1.23 |
| 8 | 28-07-06 | 701-00107-001 | LEWIS, TONEY & LINDA | P O BOX 171 STAR CITY AR 71667 | RI | 0.16 | 0.16 | 0.16 |
| 8 | 28-07-06 | 701-00148-000 | WEST, MARGARET L. | P O BOX 352 GRADY AR 71644 | RI | 0.28 | 0.23 | 0.23 |
| 8 | 28-07-06 | 701-00149-001 | COBB, CHESTER & MARILYN A.MAYS | P O BOX 315 GRADY AR 71644 | RV | 0.2 | 0.23 | 0.23 |

| MAP PAGE | SECTION TOWNSHIP RANGE | PARCEL NUMBER | OWNER NAME | * OWNER ADDRESS | *TYPE | ASSESSOR ACRE | GIS ACRE | LEVEED ACRE |
|----------|------------------------|---------------|---------------------------------|--|-------|---------------|----------|-------------|
| 8 | 28-07-06 | 701-00149-003 | WEST, HELEN | PO BOX 352 GRADY AR 71644 | RV | 0.16 | 0.30 | 0.30 |
| 8 | 28-07-06 | 701-00151-000 | CITY OF GRADY | P O BOX 531 GRADY AR 71644 | EX | 0 | 0.08 | 0.08 |
| 8 | 28-07-06 | 701-00153-002 | WILLIAMS, ROBERT & BENETHA | P O BOX 545 GRADY AR 71667 | RI | 1 | 0.16 | 0.16 |
| 8 | 28-07-06 | 701-00155-001 | TYSON, CARL;THORNTON, FELTON, | P O BOX 23 GRADY AR 71644 | RI | 0.23 | 0.27 | 0.27 |
| 8 | 28-07-06 | 701-00156-000 | HARVEY, BEN I & BETTY | P O BOX 397 GRADY AR 71644 | RV | 0.78 | 0.65 | 0.65 |
| 8 | 28-07-06 | 701-00275-006 | KNIGHT, CHARLES R | PO BOX 245 GRADY AR 71644 | RV | 0.471 | 0.47 | 0.47 |
| 8 | 28-07-06 | 701-00275-007 | PRATT, MARY JEAN | 1212 N BURDICK ST KALAMZOO MI 49007 | RV | 0.471 | 0.47 | 0.47 |
| 8 | 28-07-06 | 701-00275-008 | JACKSON, ANNIE LOU | 5944 KENNY CREST DR MEMPHIS TN 38110 | RV | 0.471 | 0.48 | 0.48 |
| 8 | 28-07-06 | 701-00277-000 | MURRAY, FRANKIE BELL ROGERS | 5053 KENNSINGTON ST LOUIS MO 63108 | RV | 3.17 | 0.64 | 0.64 |
| 8 | 28-07-06 | 701-00279-000 | SKINNER, ROBERT SHEORD, & REEDY | WALTER SKINNER JR 501 COOK ST STAR CITY AR 71667 | RV | 2.31 | 1.27 | 1.27 |
| 8 | 28-07-06 | 701-00282-000 | SPENCER, ROBERT JAMES | 1871 KEITH DR. SW MARIETTA GA 30064-4013 | RV | 2.25 | 1.12 | 1.12 |
| 8 | 28-07-06 | 701-00283-000 | BIRDEN, ROSIE | PO BOX 343 GRADY AR 71644 | RI | 0.81 | 0.53 | 0.53 |
| 8 | 28-07-06 | 701-00284-000 | WILLIAMS, FLENNOY | PO BOX 232 GRADY AR 71644 | RV | 0.81 | 0.45 | 0.45 |
| 8 | 28-07-06 | 701-00285-000 | WILLIAMS, FLENNOY & BURNICE | P O BOX 232 GRADY AR 71644 | RI | 0.33 | 0.56 | 0.56 |
| 8 | 28-07-06 | 701-00285-001 | WILLIAMS, FLENNOY & BURNICE | P O BOX 232 GRADY AR 71644 | RV | 0.17 | 0.17 | 0.17 |
| 8 | 28-07-06 | 701-00286-000 | WILLIAMS, J C & JEARLENE | PO BOX 97 GRADY AR 71644 | RI | 2.58 | 1.66 | 1.66 |
| 8 | 28-07-06 | 701-00288-000 | WILLIAMS, BARBARA A | BOX 97 GRADY AR 71644 | RV | 3 | 0.88 | 0.88 |
| 8 | 28-07-06 | 701-00289-000 | WILLIAMS, YOLANDA E | PO BOX 232 GRADY AR 71644 | RV | 1.17 | 0.76 | 0.76 |
| 8 | 28-07-06 | 701-00290-000 | MURRAY, FRANKIE BELL ROGERS | 5053 KENNSINGTON ST LOUIS MO 63108 | RV | 1.17 | 0.26 | 0.26 |
| 8 | 28-07-06 | 701-00339-000 | HARDIN, JOSEPH RANDOLF | P O BOX 208 GRADY AR 719440208 | AV | 39 | 38.57 | 38.57 |
| 8 | 29-07-06 | 000-02031-000 | ROBERTSON BROS FARMS INC. | PO BOX 297 GRADY AR 71644 | AV | 160 | 159.61 | 159.61 |
| 8 | 29-07-06 | 000-02040-000 | MINOR, ASIA & MARGARET & J. | 1309 BOSTON DR. PINE BLUFF AR 71601 | AV | 26 | 27.39 | 27.39 |
| 8 | 29-07-06 | 000-02042-000 | MINOR, MARGARET & JOSEPH H. | 1309 BOSTON DR. PINE BLUFF AR 71601 | RV | 5 | 5.34 | 5.34 |
| 8 | 29-07-06 | 000-02043-000 | GULMEZ, PATRICIA | 3616 SOUTHLAND DR COLUMBIA MO 65201 | AV | 35 | 35.66 | 35.66 |
| 8 | 32-07-06 | 000-02044-000 | HARDIN, JOSEPH RANDOLF | P O BOX 208 GRADY AR 719440208 | AV | 224.12 | 202.87 | 202.87 |
| 8 | 32-07-06 | 000-02047-000 | PREMIERE PARTNERS IV LP | 1803 Woodfield Dr Suite B Savoy IL 61874-9505 | AV | 268.88 | 265.99 | 265.99 |
| 8 | 32-07-06 | 000-02049-000 | PREMIERE PARTNERS IV LP | 1803 Woodfield Dr Suite B Savoy IL 61874-9505 | AV | 75 | 43.85 | 43.85 |
| 8 | 33-07-06 | 000-02061-000 | CARPENTER, ALBERT SR. | P. O. BOX 355 GRADY AR 71644 | AV | 120 | 125.10 | 125.10 |
| 8 | 33-07-06 | 000-02063-001 | CARPENTER, ABRAHAM SR & KATIE | P. O. BOX 355 GRADY AR 71644 | AV | 40 | 32.05 | 32.05 |
| 8 | 33-07-06 | 701-00023-000 | SCRUGGS, ACIE | PO BOX 214 GRADY AR 71644 | RI | 0.29 | 0.29 | 0.29 |
| 8 | 33-07-06 | 701-00042-000 | WOOD, H. R. | PO BOX 207 GRADY AR 71644 | RV | 2.47 | 2.60 | 2.60 |
| 8 | 33-07-06 | 701-00048-000 | BROWN, ALEXANDER L & PAMELA | PO BOX 145 GRADY AR 71644-0145 | RI | 0.79 | 0.82 | 0.82 |
| 8 | 33-07-06 | 701-00049-000 | SCOTT, ROBERT | P O BOX 43 GRADY AR 71644 | RI | 0.36 | 0.35 | 0.35 |
| 8 | 33-07-06 | 701-00050-000 | WOOD, H R | PO BOX 207 GRADY AR 71644 | RV | 0.36 | 0.35 | 0.35 |
| 8 | 33-07-06 | 701-00051-000 | KNIGHT, CHARLES | P O BOX 245 GRADY AR 71644 | RI | 0.36 | 0.35 | 0.35 |
| 8 | 33-07-06 | 701-00052-000 | WOOD, H R | PO BOX 207 GRADY AR 71644 | RV | 0.72 | 0.70 | 0.70 |
| 8 | 33-07-06 | 701-00054-000 | EIFLING, DONALD LYNN | PO BOX 14 GRADY AR 71644 | RI | 1.21 | 1.23 | 1.23 |
| 8 | 33-07-06 | 701-00055-000 | EDWARDS, THOMAS & HELEN | PO BOX 364 GRADY AR 71644 | RI | 0.62 | 0.68 | 0.68 |
| 8 | 33-07-06 | 701-00057-000 | SCOTT, WALTER & JOYCE | 1205 E 3RD PINE BLUFF AR 71601 | RV | 0.62 | 0.72 | 0.72 |
| 8 | 33-07-06 | 701-00059-000 | WOOD, H R | PO BOX 207 GRADY AR 71644 | RV | 0.93 | 1.07 | 1.07 |
| 8 | 33-07-06 | 701-00063-000 | UNITED STATES OF AMERICA, | | RI | 0.68 | 0.78 | 0.78 |
| 8 | 33-07-06 | 701-00064-000 | MC PHERSON, J. NORMAN | PO BOX 143 GRADY AR 71644 | RI | 0.82 | 0.87 | 0.87 |
| 8 | 33-07-06 | 701-00065-000 | WOOD, H R | PO BOX 207 GRADY AR 71644 | RV | 1.31 | 1.37 | 1.37 |
| 8 | 33-07-06 | 701-00070-000 | CARPENTER, TERRY L. SR., & | BOX 49 GRADY AR 71644 | RI | 0.62 | 0.64 | 0.64 |
| 8 | 33-07-06 | 701-00071-000 | WOOD, H R | PO BOX 207 GRADY AR 71644 | RV | 0.62 | 0.65 | 0.65 |
| 8 | 33-07-06 | 701-00073-000 | JOHNSON, ROBERT | 2685 DUTCH ROAD GRADY AR 71644 | RI | 0.62 | 0.63 | 0.63 |

| MAP PAGE | SECTION TOWNSHIP RANGE | PARCEL NUMBER | OWNER NAME | * OWNER ADDRESS | *TYPE | ASSESSOR ACRE | GIS ACRE | LEVEED ACRE |
|----------|------------------------|---------------|----------------------------------|--|-------|---------------|----------|-------------|
| 8 | 33-07-06 | 701-00083-000 | MC PHERSON, JAMES NORMAN | P O BOX 143 GRADY AR 71644 | RV | 1.34 | 0.57 | 0.57 |
| 8 | 33-07-06 | 701-00084-000 | STIMSON, ANN DREW & KATHRYN M. | BOX 855 DUMAS AR 71639 | RV | 1.28 | 0.57 | 0.57 |
| 8 | 33-07-06 | 701-00088-000 | MC PHERSON, JAMES NORMAN | P O BOX 143 GRADY AR 71644 | RI | 0.4 | 0.39 | 0.39 |
| 8 | 33-07-06 | 701-00089-000 | MC PHERSON, JAMES NORMAN | P O BOX 143 GRADY AR 71644 | RV | 1.49 | 0.65 | 0.65 |
| 8 | 33-07-06 | 701-00090-000 | MARONEY, JANICE | P O BOX 181 GRADY AR 71644 | RI | 3.18 | 1.37 | 1.37 |
| 8 | 33-07-06 | 701-00091-000 | MC GEHEE, JIMMY | PO BOX 63 #1 BUNNY CIRCLE GRADY AR 71644 | RM | 3.38 | 1.45 | 1.45 |
| 8 | 33-07-06 | 701-00092-000 | SCOTT, ROBERT & SHIRLEY | 501 SCOTT LANE GRADY AR 71644 | RI | 1.67 | 0.72 | 0.72 |
| 8 | 33-07-06 | 701-00093-000 | CLARK, LATISHA | 2115 BROKEN ARROW RD. STAR CITY AR 71667 | RI | 1.76 | 0.76 | 0.76 |
| 8 | 33-07-06 | 701-00097-000 | COBB, CHESTER & MARILYN A.MAYS | P O BOX 315 GRADY AR 71644 | RI | 0.63 | 0.59 | 0.59 |
| 8 | 33-07-06 | 701-00098-000 | MC GEHEE, JIMMY | PO BOX 63 #1 BUNNY CIRCLE GRADY AR 71644 | RI | 0.43 | 0.42 | 0.42 |
| 8 | 33-07-06 | 701-00099-000 | STAGGS, LEONARD BRET | PO BOX 504 GRADY AR 71644 | RV | 0.41 | 0.40 | 0.40 |
| 8 | 33-07-06 | 701-00100-000 | STAGGS, LEONARD BRET | PO BOX 504 GRADY AR 71644 | RI | 0.39 | 0.38 | 0.38 |
| 8 | 33-07-06 | 701-00101-000 | BUCHAN, REBECCA J | P O BOX 62 GRADY AR 71644 | RI | 0.23 | 0.23 | 0.23 |
| 8 | 33-07-06 | 701-00166-000 | WILLIAMS, CHARLIE W | 2237 N.W. SUMMERFIELD LEE'S SUMMIT MO 64081 | RI | 0.19 | 0.23 | 0.23 |
| 8 | 33-07-06 | 701-00167-000 | KNIGHT, JESSIE JR & EARNESTINE | BOX 395 GRADY AR 71644 | RV | 0.3 | 0.29 | 0.29 |
| 8 | 33-07-06 | 701-00168-000 | JOHNSON, SAMUEL | PO BOX 325 SCOTT AR 72142 | RI | 0.12 | 0.11 | 0.11 |
| 8 | 33-07-06 | 701-00169-000 | KNIGHT, JANICE | PO BOX 152 GRADY AR 71644 | RI | 0.16 | 0.17 | 0.17 |
| 8 | 33-07-06 | 701-00170-000 | WILLIAMS, CHARLIE W | 2237 N.W. SUMMERFIELD LEE'S SUMMIT MO 64081 | RV | 0.31 | 0.33 | 0.33 |
| 8 | 33-07-06 | 701-00171-000 | MC GILL, GLADYS W. | %BERNARD WEST 111 WEDGESIDE COURT LITTLE ROCK AR 72210 | RV | 0.24 | 0.25 | 0.25 |
| 8 | 33-07-06 | 701-00172-000 | MC GILL, GLADYS W. | %BERNARD WEST 111 WEDGESIDE COURT LITTLE ROCK AR 72210 | RV | 0.24 | 0.25 | 0.25 |
| 8 | 33-07-06 | 701-00173-000 | LEWIS, CLARRA R | 3308 BROADWAY ST LITTLE ROCK AR 72206 | RI | 0.14 | 0.14 | 0.14 |
| 8 | 33-07-06 | 701-00174-000 | LEWIS, CLARRA R | 3308 BROADWAY ST LITTLE ROCK AR 72206 | RV | 0.14 | 0.14 | 0.14 |
| 8 | 33-07-06 | 701-00175-000 | MC GILL, WHIT | % DEBORAH MC GILL SHAFFER 2406 MARBOURNE AVE APT 3A BALTIMOR | RV | 0.22 | 0.22 | 0.22 |
| 8 | 33-07-06 | 701-00176-000 | MC GILL, WHIT | % DEBORAH MC GILL SHAFFER 2406 MARBOURNE AVE APT 3A BALTIMOR | RV | 0.39 | 0.39 | 0.39 |
| 8 | 33-07-06 | 701-00177-000 | MC GILL, DEBORAH & | 2406 MARBOURNE AVE APT 3A BALTIMORE MD 21230 | RV | 0.26 | 0.26 | 0.26 |
| 8 | 33-07-06 | 701-00178-000 | HEMPHILL, ORILEA | P O BOX 47 GRADY AR 71644 | RV | 0.5 | 0.52 | 0.52 |
| 8 | 33-07-06 | 701-00179-000 | JORDON, EDWARD T & ALBERTHA | #6 KARON COURT LITTLE ROCK AR 72205 | RV | 0.25 | 0.26 | 0.26 |
| 8 | 33-07-06 | 701-00182-000 | WOOD, H R | PO BOX 207 GRADY AR 71644 | RV | 0.2 | 0.26 | 0.26 |
| 8 | 33-07-06 | 701-00183-000 | MC GILL, GLADYS W. | %BERNARD WEST 111 WEDGESIDE COURT LITTLE ROCK AR 72210 | RV | 0.25 | 0.26 | 0.26 |
| 8 | 33-07-06 | 701-00184-000 | WOOD, H R | PO BOX 207 GRADY AR 71644 | RV | 0.25 | 0.26 | 0.26 |
| 8 | 33-07-06 | 701-00185-000 | MC GILL, GLADYS W. | %BERNARD WEST 111 WEDGESIDE COURT LITTLE ROCK AR 72210 | RV | 0.5 | 0.52 | 0.52 |
| 8 | 33-07-06 | 701-00186-000 | BANKSTON, RONNIE, RHONDA BANKSTO | PO BOX 5464 PINE BLUFF AR 71611 | RV | 0.3 | 0.28 | 0.28 |
| 8 | 33-07-06 | 701-00188-000 | WOOD, H R | PO BOX 207 GRADY AR 71644 | RV | 0.46 | 0.35 | 0.35 |
| 8 | 33-07-06 | 701-00194-000 | WOOD, H R | PO BOX 207 GRADY AR 71644 | RV | 0.32 | 0.33 | 0.33 |
| 8 | 33-07-06 | 701-00195-000 | WOOD, H R | PO BOX 207 GRADY AR 71644 | RV | 1.84 | 0.98 | 0.98 |
| 8 | 33-07-06 | 701-00196-000 | MOSS, LEON | 3911 SOUTH HOLLY PINE BLUFF AR 71603 | RV | 1.26 | 1.26 | 1.26 |
| 8 | 33-07-06 | 701-00197-000 | COOK, J D | PO BOX 311 GRADY AR 71644 | RI | 0.17 | 0.17 | 0.17 |
| 8 | 33-07-06 | 701-00198-000 | COOK, ELFANNIE | PO BOX 123 GRADY AR 71644 | RI | 0.14 | 0.14 | 0.14 |
| 8 | 33-07-06 | 701-00199-000 | SCRUGGS, PARTHINA S | PO BOX 28 GRADY AR 71644 | RV | 0.23 | 0.23 | 0.23 |
| 8 | 33-07-06 | 701-00200-000 | BROOKS, SYLVIA LEE | 600 LEGACY DRIVE APT 1813 PLANO TX 75023 | RI | 0.11 | 0.11 | 0.11 |
| 8 | 33-07-06 | 701-00201-000 | SCOTT, MARY LEE | BOX 351 GRADY AR 71644 | RV | 0.11 | 0.11 | 0.11 |
| 8 | 33-07-06 | 701-00202-000 | ROBINSON, WILLIE & GENEVA | PO BOX 351 GRADY AR 71644 | RV | 0.11 | 0.11 | 0.11 |
| 8 | 33-07-06 | 701-00203-000 | SCOTT, ROBERT N, ESTATES | PO BOX 43 GRADY AR 71644 | RV | 0.11 | 0.11 | 0.11 |
| 8 | 33-07-06 | 701-00204-000 | ASHLEY, MARQUIES | 2820 N CHERRY ST APT A303 SPOKANE WA 99216 | RV | 0.22 | 0.23 | 0.23 |
| 8 | 33-07-06 | 701-00206-000 | SCOTT, MIRIAM L | APT 207 DAN GRILL DR DUMAS AR 71639 | RV | 0.29 | 0.29 | 0.29 |
| 8 | 33-07-06 | 701-00207-000 | HUNT, BETTY J & CALHOUN, JEAN | 705 S. PLUM ST. PINE BLUFF AR 71603 | RV | 0.34 | 0.34 | 0.34 |

| MAP PAGE | SECTION TOWNSHIP RANGE | PARCEL NUMBER | OWNER NAME | * OWNER ADDRESS | *TYPE | ASSESSOR ACRE | GIS ACRE | LEVEED ACRE |
|----------|------------------------|---------------|--|---|-------|---------------|----------|-------------|
| 8 | 33-07-06 | 701-00208-000 | WOOD, H R | PO BOX 207 GRADY AR 71644 | RV | 0.23 | 0.23 | 0.23 |
| 8 | 33-07-06 | 701-00209-000 | RANCIFER, LILLIE MAE | P O BOX 72 GRADY AR 71644 | RI | 0.23 | 0.23 | 0.23 |
| 8 | 33-07-06 | 701-00210-000 | WOOD, H R | PO BOX 207 GRADY AR 71644 | RV | 0.23 | 0.80 | 0.80 |
| 8 | 33-07-06 | 701-00211-000 | COOK, J D | PO BOX 311 GRADY AR 71644 | RV | 0.17 | 0.17 | 0.17 |
| 8 | 33-07-06 | 701-00211-001 | SCOTT, MIRIAM L | APT 207 DAN GRILL DR DUMAS AR 71639 | RI | 0.14 | 0.14 | 0.14 |
| 8 | 33-07-06 | 701-00214-000 | JORDAN, LUCETTA | PO BOX 325 SCOTT AR 72142 | RV | 0.4 | 0.78 | 0.78 |
| 8 | 33-07-06 | 701-00215-000 | JORDAN, LUCETTA & JERRY D JORDAN | PO BOX 325 SCOTT AR 72142 | RI | 0.17 | 0.25 | 0.25 |
| 8 | 33-07-06 | 701-00216-000 | BROOKS, ANNETTE | BOX 141 GRADY AR 71644 | RV | 0.12 | 0.13 | 0.13 |
| 8 | 33-07-06 | 701-00217-000 | WOOD, H R | PO BOX 207 GRADY AR 71644 | RV | 0.17 | 0.22 | 0.22 |
| 8 | 33-07-06 | 701-00219-000 | KNIGHT, ANNIE MAE | BOX 301 GRADY AR 71644 | RV | 0.14 | 0.18 | 0.18 |
| 8 | 33-07-06 | 701-00220-000 | MANGRUM, ANNIE M. | PO BOX 301 GRADY AR 71644 | RI | 0.24 | 0.13 | 0.13 |
| 8 | 33-07-06 | 701-00221-000 | WOOD, H R | PO BOX 207 GRADY AR 71644 | RV | 0.11 | 0.15 | 0.15 |
| 8 | 33-07-06 | 701-00222-000 | WEST, HELEN | PO BOX 352 GRADY AR 71644 | RI | 0.12 | 0.13 | 0.13 |
| 8 | 33-07-06 | 701-00223-000 | WEST, HELEN | PO BOX 352 GRADY AR 71644 | RI | 0.12 | 0.13 | 0.13 |
| 8 | 33-07-06 | 701-00224-000 | WOOD, H R | PO BOX 207 GRADY AR 71644 | RV | 1.464 | 1.04 | 1.04 |
| 8 | 33-07-06 | 701-00226-000 | SMITH, MARTIN H & LINDA R | PO BOX 534 GRADY AR 71644 | RI | 0.36 | 0.36 | 0.36 |
| 8 | 33-07-06 | 701-00227-000 | RUSSELL FARMS LLC | P O BOX 534 GRADY AR 71644 | RI | 0.36 | 0.36 | 0.36 |
| 8 | 33-07-06 | 701-00228-000 | ASHLEY, CYNTHIA E & | PO BOX 395 STAR CITY AR 71667 | RI | 0.36 | 0.36 | 0.36 |
| 8 | 33-07-06 | 701-00229-000 | WALKER, CUSHENA DESHAWN & GOOLEY, STEVEN W | PO BOX 74 GRADY AR 71644 | RI | 0.36 | 0.36 | 0.36 |
| 8 | 33-07-06 | 701-00230-000 | MILES, JARRETT AND CONNIE | 3553 DIXIE RD GOULD AR 71643 | RM | 0.49 | 0.36 | 0.36 |
| 8 | 33-07-06 | 701-00231-000 | VENABLE, ROBERT FARM, INC. | PO BOX 64 GRADY AR 71644 | RV | 0.72 | 0.70 | 0.70 |
| 8 | 33-07-06 | 701-00232-000 | METHODIST CHURCH | 00000 | EX | 0 | 0.36 | 0.36 |
| 8 | 33-07-06 | 701-00233-000 | HARDIN, RANDY FARMS INC | PO BOX 208 HWY 65 #1 DISASTER RIDGE RD GRADY AR 71644 | CI | 3.22 | 3.35 | 3.35 |
| 8 | 33-07-06 | 701-00233-001 | KNIGHT, CHARLES | PO BOX 245 STAR CITY AR 71667 | CI | 1.3 | 1.30 | 1.30 |
| 8 | 33-07-06 | 701-00233-002 | CARPENTER PRODUCE | PO BOX 355 GRADY AR 71644 | CI | 0.34 | 0.34 | 0.34 |
| 8 | 33-07-06 | 701-00238-000 | EDWARDS, GUY E. & MARGIE SUE | PO BOX 77 GRADY AR 71644 | RI | 0.58 | 0.59 | 0.59 |
| 8 | 33-07-06 | 701-00239-000 | COBB, CHESTER | PO BOX 315 GRADY AR 71644 | RI | 0.53 | 0.52 | 0.52 |
| 8 | 33-07-06 | 701-00242-000 | HAMBRIC, TUESDAY S. | 9166 HOMESTEAD LN. FORNEY TX 75126 | RV | 0.12 | 0.12 | 0.12 |
| 8 | 33-07-06 | 701-00243-000 | HAMBRIC, TUESDAY S. | 9166 HOMESTEAD LN. FORNEY TX 75126 | RI | 0.24 | 0.24 | 0.24 |
| 8 | 33-07-06 | 701-00244-000 | MONDRAGON, RAMON | P O BOX 144 GRADY AR 71644 | RI | 0.48 | 0.48 | 0.48 |
| 8 | 33-07-06 | 701-00245-000 | VENABLE, ROBERT FARMS INC. | PO BOX 64 GRADY AR 71644 | RV | 0.48 | 0.48 | 0.48 |
| 8 | 33-07-06 | 701-00246-000 | VENABLE, ROBERT FARMS INC | P.O. BOX 614 GRADY AR 71644 | RI | 0.27 | 0.27 | 0.27 |
| 8 | 33-07-06 | 701-00247-000 | WILSON, ANDREW & DEBORAH | P.O. BOX 321 GRADY AR 71644 | RI | 0.27 | 0.27 | 0.27 |
| 8 | 33-07-06 | 701-00248-000 | GUTA LANDS USA | PO BOX 103 GREENLAND AR 72737 | RI | 0.27 | 0.27 | 0.27 |
| 8 | 33-07-06 | 701-00249-000 | VENABLE, ROBERT FARM, INC. | PO BOX 64 GRADY AR 71644 | RM | 0.27 | 0.27 | 0.27 |
| 8 | 33-07-06 | 701-00250-000 | VENABLE, ROBERT FARM, INC. | PO BOX 64 GRADY AR 71644 | RV | 0.54 | 0.53 | 0.53 |
| 8 | 33-07-06 | 701-00251-000 | WOOD, HENRY RAY III & PAMELA W | PO BOX 207 GRADY AR 71644 | RI | 0.48 | 0.49 | 0.49 |
| 8 | 33-07-06 | 701-00252-000 | CARPENTER, ABRAHAM SR & KATIE | P. O. BOX 355 GRADY AR 71644 | RI | 0.48 | 0.49 | 0.49 |
| 8 | 33-07-06 | 701-00253-000 | WOOD, HENRY RAY III & PAMELA W | PO BOX 207 GRADY AR 71644 | RV | 0.48 | 0.49 | 0.49 |
| 8 | 33-07-06 | 701-00254-000 | GRADY METHODIST CHURCH | 00000 | EX | 0 | 0.49 | 0.49 |
| 8 | 33-07-06 | 701-00255-000 | EIFLING, DON, & SON FARMS | P O BOX 528 GRADY AR 71644 | RI | 0.48 | 0.51 | 0.51 |
| 8 | 33-07-06 | 701-00256-000 | EIFLING, DONALD L GST TRUST | CO-TRUSTEES PO BOX 502 GRADY AR 71644 | RI | 0.5 | 0.51 | 0.51 |
| 8 | 33-07-06 | 701-00257-000 | EIFLING, DONALD L GST TRUST | CO-TRUSTEES PO BOX 502 GRADY AR 71644 | RV | 0.25 | 0.25 | 0.25 |
| 8 | 33-07-06 | 701-00258-000 | EIFLING, DON & SON FARMS | PO BOX 528 GRADY AR 71644 | RI | 0.25 | 0.25 | 0.25 |
| 8 | 33-07-06 | 701-00259-000 | GRASSY LAKE FARM INC. | PO BOX 528 GRADY AR 71644 | RI | 0.75 | 0.76 | 0.76 |
| 8 | 33-07-06 | 701-00260-000 | EIFLING, DON & SON FARMS | PO BOX 528 GRADY AR 71644 | RI | 0.25 | 0.25 | 0.25 |

| MAP PAGE | SECTION TOWNSHIP RANGE | PARCEL NUMBER | OWNER NAME | * OWNER ADDRESS | *TYPE | ASSESSOR ACRE | GIS ACRE | LEVEED ACRE |
|----------|------------------------|---------------|----------------------------------|---|-------|---------------|----------|-------------|
| 8 | 33-07-06 | 701-00379-000 | VENABLE, ROBERT | PO BOX 614 GRADY AR 71644 | AV | 3.68 | 3.62 | 3.62 |
| 8 | 33-07-06 | 701-00407-000 | CARPENTER, ABRAHAM JR. | P. O. BOX 161 GRADY AR 71644 | RI | 1 | 1.04 | 1.04 |
| 8 | 33-07-06 | 701-00413-000 | CARPENTER'S PRODUCE | P O BOX 355 GRADY AR 71644 | AM | 15.37 | 15.28 | 15.28 |
| 8 | 33-07-06 | 701-00417-000 | CARPENTER, ABRAHAM & KATIE | P O BOX 355 GRADY AR 71644 | AM | 3 | 4.91 | 4.91 |
| 8 | 33-07-06 | 701-00427-000 | VENABLE KEETER LIMITED | P O BOX 25 GRADY AR 71644 | RI | 2 | 1.98 | 1.98 |
| 8 | 33-07-06 | 701-00428-000 | KOFOED, TIFFANY | 531 WESTWOOD AVE MONTICELLO AR 71655 | RI | 0.8 | 0.83 | 0.83 |
| 8 | 33-07-06 | 701-00430-000 | VENABLE & KEETER LIMITED PARTNER | P.O. BOX 25 GRADY AR 71644 | RI | 1.86 | 1.87 | 1.87 |
| 8 | 33-07-06 | 701-00432-000 | VENABLE KEETER | PO BOX 25 GRADY AR 71644 | RV | 0.39 | 0.40 | 0.40 |
| 8 | 33-07-06 | 701-00433-000 | HARVEY, BILLY I & PATRICIA D | P.O. BOX 84 GRADY AR 71644 | RI | 0.7 | 0.71 | 0.71 |
| 8 | 34-07-06 | 000-02064-000 | ISAACS, BILLIE V | PO BOX 387 GRADY AR 71644 | AI | 72 | 80.09 | 80.09 |
| 8 | 34-07-06 | 000-02065-000 | DAY, GREGG & PAIGE DAY | 1390 HWY 138 EAST TILLAR AR 71670 | AV | 62.41 | 53.18 | 53.18 |
| 8 | 34-07-06 | 000-02065-001 | ARKANSAS STATE HIGHWAY COMM. | | EX | 24.77 | 25.82 | 25.82 |
| 8 | 34-07-06 | 000-02065-002 | DOUGLAS, MELVIN | P. O. BOX 626 GOULD AR 71643 | AV | 1.27 | 1.27 | 1.27 |
| 8 | 34-07-06 | 000-02066-000 | SCOTT, BRYANT & JOE ANN STENNIS | P O BOX 183 GOULD AR 71643 | RI | 3.85 | 3.68 | 3.68 |
| 8 | 34-07-06 | 000-02069-000 | HARDIN, JOSEPH RANDOLF | P O BOX 208 GRADY AR 719440208 | AV | 38.5 | 40.51 | 40.51 |
| 8 | 34-07-06 | 000-02070-000 | KENWARD, RANDY | PO BOX 512 GRADY AR 71644 | RV | 1.5 | 0.30 | 0.30 |
| 8 | 34-07-06 | 000-02072-000 | WOOD, H. R. | PO BOX 207 GRADY AR 71644 | AV | 39.26 | 41.29 | 41.29 |
| 8 | 34-07-06 | 000-02073-000 | CARPENTER, ABRAHAM SR & KATIE | P. O. BOX 355 GRADY AR 71644 | AV | 80 | 78.35 | 78.35 |
| 8 | 34-07-06 | 000-02074-000 | BLANKENSHIP, WILLIAM JR. & | #1 REGENCY LANE PINE BLUFF AR 71601 | AV | 119.18 | 120.33 | 120.33 |
| 8 | 34-07-06 | 000-02074-001 | BLANKENSHIP, RONALD D. | 11 SOUTHERN PINES DRIVE PINE BLUFF AR 71603 | RV | 0.82 | 0.00 | 0.00 |
| 8 | 34-07-06 | 000-02076-000 | ISAACS, BILLIE V | PO BOX 387 GRADY AR 71644 | RI | 2.93 | 3.01 | 3.01 |
| 8 | 34-07-06 | 000-02076-001 | FARM BROTHERS LLC | P O BOX 4902 JACKSON WY 83001 | AV | 22.07 | 14.30 | 14.30 |
| 8 | 34-07-06 | 000-02077-000 | WALKER, LESCIARA | 520 COLYNWOOD DR SHERWOOD AR 72120 | AV | 8 | 8.57 | 8.57 |
| 8 | 34-07-06 | 000-02078-000 | STATE | | EX | 1.56 | 1.32 | 1.32 |
| 8 | 34-07-06 | 000-02079-000 | DAMASCUS BAPTIST CEMETARY | P.O. BOX 281 GRADY AR 71644 | EX | 5.44 | 0.50 | 0.50 |
| 8 | 34-07-06 | 701-00440-001 | KENWARD, RANDY | PO BOX 512 GRADY AR 71644 | CI | 3.28 | 3.43 | 3.43 |
| 8 | 34-07-06 | 701-00441-000 | IAI USA FUND II, LLC | 2004 FOX DRIVE SUITE L CHAMPAIGN IL 61820 | AV | 26.23 | 31.06 | 31.06 |
| 8 | 35-07-06 | 000-02086-000 | JASPER, DON H. & KAREN | 357 DESTINY GOULD AR 71643 | RI | 1.5 | 1.54 | 1.54 |
| 8 | 35-07-06 | 000-02087-001 | DOUGLAS, MELVIN & DORIS | P. O. BOX 626 GOULD AR 71643 | RI | 1.5 | 1.52 | 1.52 |
| 8 | 35-07-06 | 000-02100-001 | DAMASCUS CEMETARY | | EX | 1 | 5.37 | 5.37 |
| 9 | 05-08-06 | 000-02177-000 | EDWARDS, INEZ | 6105 GLENWOOD DR PINE BLUFF AR 71603 | AI | 40.22 | 40.59 | 40.59 |
| 9 | 05-08-06 | 000-02186-000 | THOMPSON, JOHN | P O BOX 206 GRADY AR 71644 | AV | 10 | 8.84 | 8.84 |
| 9 | 06-08-06 | 000-02191-000 | IAI USA FUND II, LLC | PO BOX 3009 CHAMPAIGN IL 61826-3009 | AV | 317.05 | 310.51 | 310.51 |
| 9 | 06-08-06 | 000-02192-000 | TSL LANDS INC | PO BOX 1759 LITTLE ROCK AR 72203 | AV | 317.28 | 316.87 | 316.87 |
| 9 | 01-08-07 | 000-03715-000 | FULLER, MALISSIA TRUST | 801 E 38TH PINE BLUFF AR 71601 | AV | 120.11 | 116.98 | 116.98 |
| 9 | 01-08-07 | 000-03716-000 | MORGAN, AMOS ETAL | 3200 BROKEN ARROW RD STAR CITY AR 71667 | AV | 26.25 | 28.40 | 28.40 |
| 9 | 01-08-07 | 000-03718-000 | TSL LANDS INC | PO BOX 1759 LITTLE ROCK AR 72203 | AV | 80.3 | 82.47 | 82.47 |
| 9 | 01-08-07 | 000-03719-000 | KNIGHT, CHARLES | P O BOX 245 GRADY AR 71644 | AI | 10 | 9.16 | 9.16 |
| 9 | 01-08-07 | 000-03721-000 | SE AR LEVEE DIST. D. | | EX | 7.5 | 7.31 | 7.31 |
| 9 | 01-08-07 | 000-03722-000 | ROGERS, JULIA | 4078 BLAIR RD. STAR CITY AR 71667 | RI | 1 | 1.06 | 1.06 |
| 9 | 01-08-07 | 000-03723-000 | JOHNSON, MARK STEPHEN & CARRIE | 4500 BLAIR RD STAR CITY AR 71667 | AV | 34 | 40.43 | 40.43 |
| 9 | 01-08-07 | 000-03724-000 | MORGAN, MARCUS, KEVIN, DAVID W | 5 VALE COURT OVERLAND MO 63114 | AV | 40.42 | 41.12 | 41.12 |
| 9 | 01-08-07 | 000-03725-000 | BHONES, REUBEN & MORRIS & | 3320 BISHOP RD STAR CITY AR 71667 | AI | 40 | 41.12 | 41.12 |
| 9 | 01-08-07 | 000-03727-000 | FULLER, SALLIE A: CATHRYN D | 1103 S PEACH PINE BLUFF AR 71603 | AV | 40 | 41.27 | 41.27 |
| 9 | 25-07-07 | 000-03534-000 | HARRIS, GERRY & TA WANDA | 10317 HWY 65 SOUTH GRADY AR 71644 | RI | 3 | 3.00 | 3.00 |
| 9 | 25-07-07 | 000-03535-000 | LOVE FARMS, INC. | 4764 AYSLEY DRIVE MEMPHIS TN 38117-4002 | AV | 637 | 634.49 | 634.49 |

| MAP PAGE | SECTION TOWNSHIP RANGE | PARCEL NUMBER | OWNER NAME | * OWNER ADDRESS | *TYPE | ASSESSOR ACRE | GIS ACRE | LEVEED ACRE |
|----------|------------------------|---------------|---|--|-------|---------------|----------|-------------|
| 9 | 26-07-07 | 000-03536-000 | LOVE FARMS, INC. | 4764 AYNSLEY DRIVE MEMPHIS TN 38117-4002 | AV | 102.8 | 96.95 | 96.95 |
| 9 | 26-07-07 | 000-03538-001 | CLEMMONS, PALMER SR. & | 212 CLIFFWOOD LOOP HOT SPRINGS AR 71913 | AV | 25 | 23.47 | 23.47 |
| 9 | 26-07-07 | 000-03544-000 | EJL FARMS LLC | 507 MIRAMAR COVE LITTLE ROCK AR 72223 | AV | 17.2 | 22.21 | 22.21 |
| 9 | 26-07-07 | 000-03545-000 | EJL FARMS LLC | 507 MIRAMAR COVE LITTLE ROCK AR 72223 | AI | 40 | 39.45 | 39.45 |
| 9 | 26-07-07 | 000-03546-000 | NIXON FAMILY PARTNERSHIP | %RUTH NIXON LIGHT 15 SUNSET DRIVE CAMMACK VILLAGE AR 72207 | AI | 157.25 | 77.97 | 77.97 |
| 9 | 26-07-07 | 000-03546-001 | EJL FARMS LLC | 507 MIRAMAR COVE LITTLE ROCK AR 72223 | AV | 2.75 | 2.41 | 2.41 |
| 9 | 29-07-06 | 000-02032-000 | R & R FARMS | 11311 O'BRIENT ROAD GRADY AR 71644 | AV | 80 | 78.69 | 78.69 |
| 9 | 32-07-06 | 000-02046-000 | R & R FARMS | 11311 O'BRIENT ROAD GRADY AR 71644 | AV | 16.12 | 18.45 | 18.45 |
| 9 | 35-07-07 | 000-03682-001 | JAGRACE FARM LLC | 111 DEERFIELD DRIVE STAR CITY AR 71667 | AV | 40 | 39.74 | 39.74 |
| 9 | 36-07-07 | 000-03690-000 | PREWITT, PATRICIA CARROLL | 3616 SOUTHLAND DR. COLUMBIA MO 65201 | AV | 20 | 20.24 | 20.24 |
| 9 | 36-07-07 | 000-03698-000 | EDWARDS, FRANCESTA TEAL | 320 ST MARK DRIVE GRAND CANE LA 71032 | AV | 5 | 4.98 | 4.98 |
| 9 | 36-07-07 | 000-03699-000 | EDWARDS, FRANCESTA TEAL | 320 ST MARK DRIVE GRAND CANE LA 71032 | AV | 15 | 14.95 | 14.95 |
| 9 | 36-07-07 | 000-03707-000 | HOLLOWAY, THEODORE | 202 BISHOP RD. GRADY AR 71644 | RI | 1 | 1.00 | 1.00 |
| 9 | 36-07-07 | 000-03708-000 | DEBRUCE, WILFRED R. | 6712 GOOD LUCK RD. LANHAM MD 20706 | AM | 39 | 39.57 | 39.57 |
| 9 | 36-07-07 | 000-03709-000 | LOVE FARMS, INC. | 4764 AYNSLEY DRIVE MEMPHIS TN 38117 | AV | 80 | 79.96 | 79.96 |
| 9 | 36-07-07 | 000-03712-000 | MORGAN, AMOS ETAL | 3200 BROKEN ARROW RD STAR CITY AR 71667 | AV | 48.5 | 40.03 | 40.03 |
| 10 | 06-08-05 | 000-00347-003 | ISAACS, BILLIE V | PO BOX 387 GRADY AR 71644 | AV | 121.21 | 120.44 | 120.44 |
| 10 | 06-08-05 | 000-00349-000 | FARM BROTHERS LLC | P O BOX 4902 JACKSON WY 83001 | AV | 118.57 | 60.93 | 60.93 |
| 10 | 02-08-07 | 000-03748-000 | COPELAND, KITTY TRACY | 2193 BROKEN ARROW RD STAR CITY AR 71667 | AV | 289.64 | 283.66 | 283.66 |
| 10 | 03-08-07 | 000-03754-000 | WARD, JERRY FARMS INC | 18 COMMENTRY DRIVE LITTLE ROCK AR 72223 | AV | 51.98 | 53.96 | 53.96 |
| 10 | 03-08-07 | 000-03756-000 | JAGRACE FARM LLC | 111 DEERFIELD DRIVE STAR CITY AR 71667 | AV | 201 | 202.56 | 202.56 |
| 10 | 03-08-07 | 000-03761-000 | AUSTIN, DAVID G & BARBARA | P. O. BOX 174 STAR CITY AR 71667 | AV | 137.37 | 145.09 | 145.09 |
| 10 | 03-08-07 | 000-03763-000 | BATES, BEVERLY JEAN | 312 ALCO RD. STAR CITY AR 71667 | AV | 40 | 41.71 | 41.71 |
| 10 | 04-08-07 | 000-03769-000 | MASSEY, GREGORY & GERALDINE | 103 WINDCREST COVE MARION AR 72364 | RV | 0.5 | 0.34 | 0.34 |
| 10 | 04-08-07 | 000-03770-000 | AUSTIN, DAVID G & BARBARA E | P. O. BOX 174 STAR CITY AR 71667 | AV | 51.46 | 44.30 | 44.30 |
| 10 | 04-08-07 | 000-03773-000 | OLLAR, CLIFTON RYAN, TRUSTEE OF THE | 2615 VICTORY LN WHITE HALL AR 71602 | AV | 17.08 | 16.74 | 16.74 |
| 10 | 04-08-07 | 000-03776-000 | OLLAR, CLIFTON RYAN, TRUSTEE OF THE | 2615 VICTORY LN WHITE HALL AR 71602 | AV | 40.26 | 41.56 | 41.57 |
| 10 | 04-08-07 | 000-03777-000 | FORD, MILDRED & ARCHIE HALFORD | 464 BURLING RD STAR CITY AR 71667 | AV | 86.7 | 81.77 | 81.77 |
| 10 | 04-08-07 | 000-03777-001 | JONES, DOROTHY JEAN | 468 BURLING ROAD STAR CITY AR 71667 | RI | 4 | 4.00 | 4.00 |
| 10 | 04-08-07 | 000-03778-000 | FORD, GABE JR. & MILDRED | 464 BURLING RD STAR CITY AR 71667 | RI | 1 | 1.01 | 1.01 |
| 10 | 26-07-07 | 000-03537-000 | CLEMMONS, PALMER JR & | 212 CLIFFWOOD LOOP HOT SPRINGS AR 71913 | AV | 200 | 203.32 | 203.32 |
| 10 | 26-07-07 | 000-03542-000 | CLEMMONS, BENNYE H TRUST | P.O. BOX 12470 LITTLE ROCK AR 72221-7470 | AV | 80 | 80.12 | 80.12 |
| 10 | 27-07-07 | 000-03547-000 | FARM INVEST 1 LP | 1427 S MAIN, STE 153 GREENVILLE MS 38701 | AV | 160 | 165.27 | 165.27 |
| 10 | 27-07-07 | 000-03548-000 | CLEMMONS, PALMER JR & | 212 CLIFFWOOD LOOP HOT SPRINGS AR 71913 | AV | 109.65 | 118.79 | 118.79 |
| 10 | 27-07-07 | 000-03548-001 | GRASSY LAKE FARM INC | P.O. BOX 509 GRADY AR 71644 | AV | 50.35 | 45.33 | 45.33 |
| 10 | 27-07-07 | 000-03550-000 | GRASSY LAKE FARM INC. | PO BOX 528 GRADY AR 71644 | AV | 20 | 21.21 | 21.21 |
| 10 | 27-07-07 | 000-03552-000 | OLLAR, CLIFTON RYAN, TRUSTEE OF THE CLIFTON | 2615 VICTORY LN WHITE HALL AR 71602 | AV | 280 | 285.93 | 285.93 |
| 10 | 28-07-07 | 000-03555-000 | GRASSY LAKE FARM, INC. | BOX 528 GRADY AR 71644 | AV | 640 | 656.99 | 656.99 |
| 10 | 33-07-07 | 000-03661-000 | GRASSY LAKE FARM INC | P.O. BOX 528 GRADY AR 71644 | AV | 102 | 119.04 | 119.04 |
| 10 | 33-07-07 | 000-03663-000 | GRASSY LAKE FARM, INC. | BOX 528 GRADY AR 71644 | AV | 218 | 212.93 | 212.93 |
| 10 | 33-07-07 | 000-03664-000 | MADDUX FAMILY TRUST - RICHARD | 20681 N 56TH AVE GLENDALE AZ 85308 | AV | 80 | 82.28 | 82.28 |
| 10 | 33-07-07 | 000-03665-000 | LUSTER, ANDERSON | 17260 LEE STREET SOUTH FIELD MI 48075 | AV | 40 | 41.31 | 41.31 |
| 10 | 33-07-07 | 000-03666-000 | OLLAR, CLIFTON RYAN, TRUSTEE OF THE | CLIFTON RYAN OLLER 2615 VICTORY LN WHITE HALL AR 71602 | AV | 160 | 168.09 | 168.09 |
| 10 | 33-07-07 | 000-03669-000 | EDWARDS, SILAS | 1220 POPPEN DR. MEMPHIS TN 38111 | AV | 40 | 42.52 | 42.52 |
| 10 | 34-07-07 | 000-03670-000 | NIXON FAMILY PARTNERSHIP ETAL | 2905 MOCKINGBIRD LANE JONESBORO AR 72401 | AV | 320 | 322.30 | 322.30 |
| 10 | 34-07-07 | 000-03672-000 | BAUGH, JIMMY M & TOMMYE R | 9448 US HWY 425 N STAR CITY AR 71667 | AV | 40 | 39.19 | 39.19 |

| MAP PAGE | SECTION TOWNSHIP RANGE | PARCEL NUMBER | OWNER NAME | * OWNER ADDRESS | *TYPE | ASSESSOR ACRE | GIS ACRE | LEVEED ACRE |
|----------|------------------------|---------------|---|---|-------|---------------|----------|-------------|
| 10 | 34-07-07 | 000-03677-000 | WARD, JERRY FARMS INC | 18 COMMENTRY DRIVE LITTLE ROCK AR 72223 | AV | 120 | 121.03 | 121.03 |
| 10 | 34-07-07 | 000-03678-000 | EDWARDS, SILAS | 1220 POPPEN DR. MEMPHIS TN 38111 | AV | 120 | 123.97 | 123.97 |
| 10 | 35-07-07 | 000-03680-000 | NIXON FAMILY PARTNERSHIP | 2905 MOCKINGBIRD LANE JONESBORO AR 72401 | AV | 265.3 | 275.07 | 275.07 |
| 10 | 35-07-07 | 000-03689-000 | EDWARDS, FRANCESTA TEAL | 392 SAINT MARK LN GRAND CANE LA 71032-6091 | AV | 312.01 | 313.51 | 313.51 |
| 11 | 05-08-07 | 000-03787-000 | TALIAFERRO, SANDY | 41 ADDISON RD STAR CITY AR 71667 | AV | 139.95 | 122.02 | 122.02 |
| 11 | 05-08-07 | 000-03789-000 | FAUCETTE, LOIS J & BUSTER, KARAN FAUCETTE (3/4) | 1205 UNIVERSITY DR PINE BLUFF AR 71601 | AV | 142.84 | 127.91 | 127.91 |
| 11 | 05-08-07 | 000-03794-000 | DICKINSON, JOHN WESLEY & GLADYS | 3400 HWY 425 PINE BLUFF AR 71601 | AV | 40 | 40.24 | 40.24 |
| 11 | 06-08-07 | 000-03801-001 | DICKINSON, JOHN W & GLADYS M | 3400 HWY 425 PINE BLUFF AR 71601 | AV | 5.67 | 5.66 | 5.66 |
| 11 | 06-08-07 | 000-03802-000 | MOORE, KATHY & TOLES, | 311 THROWBRIDGE DETROIT MI 48202 | AV | 10 | 10.54 | 10.54 |
| 11 | 06-08-07 | 000-03803-000 | CLEMENT, JOHN F & JACQUALINE | 870 GUN CLUB RD EAST RISON AR 71665 | AV | 80.29 | 11.40 | 11.40 |
| 11 | 01-08-08 | 000-06244-000 | HIGMAN, DAVID WAYNE | 1500 DANCING RABITT PINE BLUFF AR 71603 | AV | 157.4 | 157.40 | 157.40 |
| 11 | 01-08-08 | 000-06245-000 | FLOYD, MATTIE B & | 5955 U. S. HWY. 425 N. STAR CITY AR 71667 | AV | 78.98 | 80.13 | 80.13 |
| 11 | 01-08-08 | 000-06246-000 | HIGMAN, LESLIE ROSS | 11189 OLD CHARLEY ROAD GRAVETTE AR 72736 | AV | 20 | 20.41 | 20.41 |
| 11 | 01-08-08 | 000-06247-000 | HIGMAN, DAVID WAYNE | 1500 DANCING RABITT PINE BLUFF AR 71603 | AV | 20 | 19.82 | 19.82 |
| 11 | 01-08-08 | 000-06248-000 | REYNOLDS, JERRY, KATHY TERRY & | 10330 ALEXANDER RD PINE BLUFF AR 71603 | AV | 40.54 | 40.46 | 40.46 |
| 11 | 01-08-08 | 000-06249-000 | BRENKE, MARK GENE | 7411 SUBURBIA PINE BLUFF AR 71603 | AV | 70 | 73.87 | 73.87 |
| 11 | 01-08-08 | 000-06250-000 | THOMPSON, TERRY G JR | 540 ACOMA RD PINE BLUFF AR 71603 | AV | 40 | 40.26 | 40.26 |
| 11 | 01-08-08 | 000-06252-000 | ALLEN, WILLIAM JR & IDA MAE | 4228 WEST 4 TH PINE BLUFF AR 71602 | AV | 7 | 7.05 | 7.05 |
| 11 | 01-08-08 | 000-06255-000 | TURK, MIKE | 32011 ST HWY 249 PINEHURST TX 77362 | AV | 50 | 5.04 | 5.04 |
| 11 | 25-07-08 | 000-05973-000 | RIDGEWOOD TIMBER CORPORATION | 400 RUNWAY ROAD BATESVILLE AR 72501 | AV | 169 | 172.54 | 172.54 |
| 11 | 25-07-08 | 000-05974-000 | JONES CEMETERY | 408 COOK ST STAR CITY AR 71667 | EX | 5 | 5.17 | 5.17 |
| 11 | 25-07-08 | 000-05976-000 | ROCHELLE, RANDOLPH | 1401 COLLEGE ST LITTLE ROCK AR 72202 | AI | 5 | 5.84 | 5.84 |
| 11 | 25-07-08 | 000-05976-001 | ROBINSON, JEREMIAH III & DEBRA | 5720 US HWY 425 PINE BLUFF AR 71601 | RI | 1 | 1.00 | 1.00 |
| 11 | 25-07-08 | 000-05976-002 | ROCHELL, RANDOLPH & VICKIE | 1401 COLLEGE ST LITTLE ROCK AR 72202 | AV | 18 | 14.58 | 14.58 |
| 11 | 25-07-08 | 000-05979-000 | SMITH, RAY & VIRGIE HARRISON & | 1103 ELM STREET PINE BLUFF AR 71601 | RV | 5.6 | 5.57 | 5.57 |
| 11 | 25-07-08 | 000-05988-000 | BOLEN, JERRY & DIANNE | 69 ASHLAND DRIVE PINE BLUFF AR 71601 | AI | 6.17 | 5.38 | 5.38 |
| 11 | 25-07-08 | 000-05989-000 | DOBIS, CHARLES E & KATHRYN | 5264 U.S. HWY. 425 N. PINE BLUFF AR 71601 | AI | 12.3 | 11.04 | 11.04 |
| 11 | 25-07-08 | 000-05992-000 | KELLER, SAM | 5241 US HWY 425 N PINE BLUFF AR 71601 | RI | 2 | 1.58 | 1.58 |
| 11 | 25-07-08 | 000-05997-000 | FORD, J. W. | 1102 S. EXMOORE COMPTON CA 90220 | AI | 10 | 7.77 | 7.77 |
| 11 | 25-07-08 | 000-05998-000 | FORD, A. D. SR. & JO | 55 ALLRED LOOP STAR CITY AR 71667 | AV | 7 | 6.60 | 6.60 |
| 11 | 25-07-08 | 000-05999-000 | EDWARDS, GLORIA, LUCY, JOSEPHINE | ORA WAYNE EDWARDS & DOROTHY BYRD 10919 KING ARTHURS COURT L | RI | 1 | 1.00 | 1.00 |
| 11 | 25-07-08 | 000-06004-000 | FORD, J. W. | 1102 S. EXMOORE COMPTON CA 90220 | AV | 10 | 10.04 | 10.04 |
| 11 | 25-07-08 | 000-06007-000 | JACKSON, FREDDIE LEE, ELIJAH | 4603 FAUCETT RD PINE BLUFF AR 71603 | AI | 48.52 | 46.60 | 46.60 |
| 11 | 25-07-08 | 000-06027-000 | ALLEN, PHILL | 5020 U.S. HWY. 425 N. PINE BLUFF AR 71601 | RV | 1 | 0.89 | 0.89 |
| 11 | 25-07-08 | 000-06028-000 | JACKSON, LONZO & MILDRED | 7735 LOCUST KANSAS CITY MO 64131 | RI | 4.79 | 4.18 | 4.18 |
| 11 | 25-07-08 | 000-06029-000 | ALLEN, PHILL | 5020 U.S. HWY. 425 N. PINE BLUFF AR 71601 | RV | 1 | 0.92 | 0.92 |
| 11 | 25-07-08 | 000-06041-000 | REDIX, DAVID LEE SR | 65 ABUNDANCE RD. STAR CITY AR 71667 | RV | 0.18 | 0.17 | 0.17 |
| 11 | 25-07-08 | 000-06043-000 | REDIX, DAVID LEE SR | 65 ABUNDANCE RD. STAR CITY AR 71667 | RV | 0.2 | 0.21 | 0.21 |
| 11 | 25-07-08 | 000-06055-001 | CALLAWAY, WILLIE & MELVIN HUNT | 26 WOODLAND DR PINE BLUFF AR 71602 | RI | 1 | 0.99 | 0.99 |
| 11 | 25-07-08 | 000-06055-003 | JACKSON, ALFRED | 95 ABBERT DR STAR CITY AR 71667 | RV | 1.85 | 1.85 | 1.85 |
| 11 | 25-07-08 | 000-06058-000 | WRIGHT, STEVE & CARL HALFORD | 7665 NORTHFIELD DR. COLUMBUS GA 31909 | RI | 2.5 | 2.50 | 2.50 |
| 11 | 25-07-08 | 000-06071-000 | MIMS, ISSAC | RT 1 BOX 194-B STAR CITY AR 71667 | RV | 1 | 2.00 | 2.00 |
| 11 | 25-07-08 | 000-06077-000 | NELSON, STANLEY | 563 ADDISON ROAD STAR CITY AR 71667 | AI | 9.8 | 9.51 | 9.51 |
| 11 | 25-07-08 | 000-06077-001 | NELSON, ELAINE M. | 3620 S CHERRY PINE BLUFF AR 71603 | RV | 0.8 | 1.00 | 1.00 |
| 11 | 25-07-08 | 000-06080-000 | OKPALA, PAMELA | 4612 QUALRES ST N E WASHINGTON DC 20019 | RV | 2.85 | 20.06 | 20.06 |
| 11 | 25-07-08 | 127-00001-000 | EDWARDS, EDDIE & VERONICA | 5652 ST.HWY. 425 N. STAR CITY AR 71667 | RI | 2 | 2.00 | 2.00 |

| MAP PAGE | SECTION TOWNSHIP RANGE | PARCEL NUMBER | OWNER NAME | * OWNER ADDRESS | *TYPE | ASSESSOR ACRE | GIS ACRE | LEVEED ACRE |
|----------|------------------------|---------------|---|--|-------|---------------|----------|-------------|
| 11 | 25-07-08 | 127-00002-000 | TATE, TAWANA; TATE, CARL; CALLAWAY, TANESHA | 5596 U.S. HWY. 425 N. PINE BLUFF AR 71601 | RI | 2.02 | 2.07 | 2.07 |
| 11 | 25-07-08 | 127-00003-000 | BUNTING, GARY J & REGINA | 5558 ST. HWY. 425 N. PINE BLUFF AR 71601 | RI | 3 | 3.00 | 3.00 |
| 11 | 25-07-08 | 127-00005-000 | EMERSON, PRESTON W. & RITA J. | 5490 US HWY 425 N PINE BLUFF AR 71601 | AI | 9.47 | 9.74 | 9.74 |
| 11 | 25-07-08 | 127-00007-000 | EMERSON, CLYDE & LENA | 5348 US HWY 425 N PINE BLUFF AR 71601 | RV | 1.9 | 2.07 | 2.07 |
| 11 | 25-07-08 | 133-00001-000 | THORNTON, NATHANIEL & ANGELIA | 74 ANDREW LN STAR CITY AR | RV | 3 | 3.00 | 3.00 |
| 11 | 25-07-08 | 133-00002-000 | THORNTON, NATHANIEL & ANGELIA | 55 BENSON DR PINE BLUFF AR 71601 | RI | 3 | 3.02 | 3.02 |
| 11 | 25-07-08 | 133-00003-000 | SHELTON, LENARD | 99 BENSON DR. PINE BLUFF AR 71603 | RI | 3 | 3.00 | 3.00 |
| 11 | 25-07-08 | 133-00004-000 | SHELTON, BERNARD & KENCHASHA | 9790 RICHMOND DRIVE NORTH MOBILE AL 36695 | RV | 3 | 3.00 | 3.00 |
| 11 | 25-07-08 | 133-00005-000 | MASSEY, RICHARD E & SHARON | 195 BENSON DR. PINE BLUFF AR 71601 | RI | 3 | 3.00 | 3.00 |
| 11 | 29-07-07 | 000-03561-000 | WATERS, THOMAS, B | 20547 US HWY 425 S PINE BLUFF AR 71611 | AV | 160 | 165.55 | 165.55 |
| 11 | 29-07-07 | 000-03563-000 | OPTIMUM CLOWERS LLC | P O BOX 265 GRADY AR 71644 | AV | 160 | 160.89 | 160.88 |
| 11 | 29-07-07 | 000-03564-000 | RODGERS, CHARLES INC. | 824 LANCASTER STAR CITY AR 71667 | AV | 160 | 164.88 | 164.88 |
| 11 | 29-07-07 | 000-03569-000 | GRASSY LAKE FARM, INC. | BOX 528 GRADY AR 71644 | AV | 15 | 15.93 | 15.93 |
| 11 | 29-07-07 | 000-03570-000 | OPTIMUM CLOWERS LLC | P O BOX 265 GRADY AR 71644 | AV | 145 | 142.28 | 142.28 |
| 11 | 30-07-07 | 000-03571-000 | ANDERSON, FRANCES L; BAKER, | % RETHA HOOKER EST 3201 KENDYL PINE BLUFF AR 71602 | AV | 80 | 79.77 | 79.77 |
| 11 | 30-07-07 | 000-03572-000 | MT MAGAZINE FARMS, LLC | PO BOX 158 MONTEREY LA 71354 | AV | 80 | 78.89 | 78.89 |
| 11 | 30-07-07 | 000-03575-000 | ALDER, BEVERLY LYNNE ROGERS | 542 BECKETT RD STAR CITY AR 71667 | RI | 0.64 | 0.64 | 0.64 |
| 11 | 30-07-07 | 000-03576-000 | SILVICRAFT INC | P.O. BOX 758 MONTICELLO AR 71657 | AV | 7.26 | 78.05 | 78.05 |
| 11 | 30-07-07 | 000-03578-001 | LINCOLN COUNTY | | EX | 5 | 5.00 | 5.00 |
| 11 | 30-07-07 | 000-03584-000 | EPPS, WILLIAM & I. V. | 120 ANGEL DRIVE STAR CITY AR 71667 | RI | 1.5 | 1.41 | 1.41 |
| 11 | 30-07-07 | 000-03593-000 | HOMELAND INVESTMENTS PROPERTIES | 3118 ASTER STREET ANDERSON CA 96007 | RV | 0.11 | 0.18 | 0.18 |
| 11 | 30-07-07 | 000-03602-000 | TALIAFERRO, SANDY & ARGIE | 41 ADDISON RD STAR CITY AR 71667 | AI | 18.22 | 6.49 | 6.49 |
| 11 | 30-07-07 | 000-03606-000 | LADD WATER USER ASSOCIATION INC | 705 HWY 425 S. PINE BLUFF AR 71601 | EX | 1 | 1.05 | 1.05 |
| 11 | 30-07-07 | 000-03610-000 | SILVICRAFT INC | P.O. BOX 758 MONTICELLO AR 71657 | AV | 53.34 | 54.41 | 54.41 |
| 11 | 30-07-07 | 000-03614-000 | JOHNSON-BUCKLEY, PAMELA | 6512 HWY 425 N STAR CITY AR 71667 | RI | 1.81 | 1.75 | 1.75 |
| 11 | 30-07-07 | 000-03617-000 | MORGAN, AMOS ETAL | 3200 BROKEN ARROW RD STAR CITY AR 71667 | AV | 26.66 | 25.28 | 25.28 |
| 11 | 30-07-07 | 000-03619-000 | OPTIMUM CLOWERS LLC | P O BOX 265 GRADY AR 71644 | AV | 21.66 | 24.92 | 24.92 |
| 11 | 31-07-07 | 000-03626-000 | ALDER, LES & LYNNE | 542 BECKET RD STAR CITY AR 71667 | RI | 1.13 | 1.21 | 1.21 |
| 11 | 31-07-07 | 000-03628-000 | GILL, GUY LUCIAN III | 615 ALLEGIANCE RD STAR CITY AR 71667 | AV | 36.66 | 35.81 | 35.81 |
| 11 | 31-07-07 | 000-03639-000 | ALLEN, DUDE & JOE | 6025 US HWY 425N PINE BLUFF AR 71601 | AV | 17.12 | 17.17 | 17.17 |
| 11 | 32-07-07 | 000-03646-000 | MC CLAIN, JERRY C. | 3146 FAIRHOPE HOUSTON TX 77025 | AV | 50 | 49.71 | 49.71 |
| 11 | 32-07-07 | 000-03648-000 | GRASSY LAKE FARM, INC. | BOX 528 GRADY AR 71644 | AV | 12 | 11.96 | 11.96 |
| 11 | 32-07-07 | 000-03653-000 | MADDUX FAMILY TRUST - RICHARD | 20681 N 56TH AVE GLENDALE AZ 85308 | AV | 6 | 5.93 | 5.93 |
| 11 | 32-07-07 | 000-03655-000 | GRIGSBY, TURNER III | 11 FOREST MAPLE COURT LITTLE ROCK AR 72223 | AV | 41.8 | 34.97 | 34.97 |
| 11 | 32-07-07 | 000-03657-000 | LUSTER, ANDERSON | 17260 LEE STREET SOUTH FIELD MI 48075 | AV | 44 | 44.33 | 44.33 |
| 11 | 36-07-08 | 000-06222-000 | CALLAWAY, E.J. III & BOYKIN CALLAWAY, EDDIE | 2802 ROMINE RD. LITTLE ROCK AR 72204 | AI | 26.66 | 25.92 | 25.92 |
| 11 | 36-07-08 | 000-06222-001 | OWENS, DOROTHY LEE; THEODIS LEE | 9409 BRITTANY POINT RD LITTLE ROCK AR 72206 | AI | 10.33 | 10.92 | 10.92 |
| 11 | 36-07-08 | 000-06222-002 | MC DONALD, KENNETH J | 574 ADDISON ROAD STAR CITY AR 71667 | RI | 3 | 2.98 | 2.98 |
| 11 | 36-07-08 | 000-06224-000 | LUSTER, CLEVELAND SR | 1836 N 30TH KANSAS CITY KS 66104 | AV | 24.02 | 26.35 | 26.35 |
| 11 | 36-07-08 | 000-06231-000 | HIGMAN, LESLIE ROSS | 11189 OLD CHARLEY ROAD GRAVETTE AR 72736 | AV | 213.22 | 201.77 | 201.77 |
| 11 | 36-07-08 | 000-06232-000 | FORD, J W | 1102 S. EXMOORE COMPTON CA 90220 | AV | 20.02 | 25.43 | 25.43 |
| 11 | 36-07-08 | 000-06233-000 | CARTER-JONES TIMBER CO. | 601 TALLMADGE KENT OH 44240 | AV | 29 | 27.37 | 27.37 |
| 11 | 36-07-08 | 000-06236-000 | OPTIMUM TALIAFERRO, LLC | 3724 MC ENTIRE RD PINE BLUFF AR 71601 | AV | 161.71 | 152.30 | 152.30 |
| 11 | 36-07-08 | 000-06241-000 | CHAVIS HOLDINGS, LLC | 4626 SPRINGHILL RD BENTON AR 72019 | AV | 25 | 25.58 | 25.58 |
| 12 | 02-08-08 | 000-06260-000 | OPTIMUM TALIAFERRO, LLC | 3724 MC ENTIRE RD PINE BLUFF AR 71601 | AV | 20.47 | 16.55 | 16.55 |
| 12 | 02-08-08 | 000-06261-000 | PIERCE, JOHN EDWARD JR | 8464 BAZEMORE RD CORDOVA TN 38018 | AV | 165.61 | 132.91 | 132.91 |

| MAP PAGE | SECTION TOWNSHIP RANGE | PARCEL NUMBER | OWNER NAME | * OWNER ADDRESS | *TYPE | ASSESSOR ACRE | GIS ACRE | LEVEED ACRE |
|----------|------------------------|-----------------------|---------------------------------|---|-------|---------------|----------|-------------|
| 12 | 02-08-08 | 000-06264-000 | THOMPSON, TERRY G. JR. | 540 ACOMA RD PINE BLUFF AR 71603 | AV | 65.48 | 64.02 | 64.02 |
| 12 | 02-08-08 | 000-06269-000 | NEWTON, BUCK | 401 W 27TH PINE BLUFF AR 71601 | AV | 60 | 59.33 | 59.33 |
| 12 | 02-08-08 | 000-06270-000 | WHITFIELD, REX: MARK: DAVID AND | P O BOX 325 GRADY AR 71644 | AV | 80 | 78.77 | 78.77 |
| 12 | 02-08-08 | 000-06272-000 | TURK, MIKE | 32011 ST HWY 249 PINEHURST TX 77362 | AV | 40 | 40.08 | 40.08 |
| 12 | 02-08-08 | 000-06273-000 | HAYNES, EUGENE, STEVE, | 448 AZTEC RD. STAR CITY AR 71667 | AV | 40 | 39.04 | 39.04 |
| 12 | 02-08-08 | 000-06275-000 | WRIGHT, TRAVIS, RUFUS, & | 2607 UNION RD BROOKHAVEN MS 39601 | AV | 20 | 20.02 | 20.02 |
| 12 | 02-08-08 | 000-06276-000 | REYNOLDS, JERRY & KATHEY; TERRY | & MARY A REYNOLDS 1449 FREEDOM RD STAR CITY AR 71667 | AV | 40 | 40.06 | 40.06 |
| 12 | 02-08-08 | 000-06276-001 | THOMPSON, TERRY G JR | 540 ACOMA RD PINE BLUFF AR 71603 | AV | 40 | 39.50 | 39.50 |
| 12 | 03-08-08 | 000-06278-000 TRACT 1 | REYNOLDS, TERRY L. & JERRY L. | RT. 2 BOX 346 PINE BLUFF AR 71603 | AV | 46.77 | 34.40 | 34.40 |
| 12 | 03-08-08 | 000-06278-000 TRACT 2 | REYNOLDS, TERRY L. & JERRY L. | RT. 2 BOX 346 PINE BLUFF AR 71603 | AV | 46.77 | 34.40 | 34.40 |
| 12 | 03-08-08 | 000-06282-000 | JACOBS, OLLIE | 869 ADDISON RD. STAR CITY AR 71667 | AV | 79.96 | 79.77 | 79.77 |
| 12 | 03-08-08 | 000-06288-000 | REYNOLDS, TERRY & RHONDA | 10 LINCOLN-JEFF COUNTY LINE RD PINE BLUFF AR 71603 | AV | 40 | 39.93 | 39.93 |
| 12 | 03-08-08 | 000-06293-000 | BURR, DONNIE | 786 ARMSTEAD RD. STAR CITY AR 71667 | AI | 20 | 20.00 | 20.00 |
| 12 | 03-08-08 | 000-06295-000 | REYNOLDS, TERRY & JERRY & LAMAR | 10 LINCOLN-JEFFERSON CO LINE RD PINE BLUFF AR 71603 | AV | 20 | 20.03 | 20.04 |
| 12 | 03-08-08 | 000-06296-000 | EDWARDS, JENNIE | 2625 N. HWY. 360 BOX 613 GRAND PRAIRIE TX 75050 | AV | 11.5 | 10.14 | 10.14 |
| 12 | 03-08-08 | 000-06296-001 TRACT 4 | KNOENER, TONYA | 1058 ALABAMA ROAD STAR CITY AR 71667 | AV | 180.98 | 12.46 | 12.46 |
| 12 | 03-08-08 | 000-06296-001 TRACT 5 | KNOENER, TONYA | 1058 ALABAMA ROAD STAR CITY AR 71667 | AV | 180.98 | 39.88 | 39.88 |
| 12 | 03-08-08 | 000-06296-001 TRACT 6 | KNOENER, TONYA | 1058 ALABAMA ROAD STAR CITY AR 71667 | AV | 180.98 | 19.94 | 19.94 |
| 12 | 03-08-08 | 000-06296-001 TRACT 7 | KNOENER, TONYA | 1058 ALABAMA ROAD STAR CITY AR 71667 | AV | 180.98 | 2.49 | 2.49 |
| 12 | 03-08-08 | 000-06296-001 TRACT 8 | KNOENER, TONYA | 1058 ALABAMA ROAD STAR CITY AR 71667 | AV | 180.98 | 12.46 | 12.46 |
| 12 | 03-08-08 | 000-06296-001 TRACT 9 | KNOENER, TONYA | 1058 ALABAMA ROAD STAR CITY AR 71667 | AV | 180.98 | 11.48 | 11.48 |
| 12 | 04-08-08 | 000-06302-000 | MC DONALD, JAMES A; MC DONALD, | 7415 HWY 65 SOUTH PINE BLUFF AR 71601 | AI | 38.71 | 39.45 | 39.45 |
| 12 | 04-08-08 | 000-06304-000 | CARTER-JONES TIMBER CO. | 601 TALLMADGE KENT OH 44240 | AV | 315.7 | 326.71 | 326.71 |
| 12 | 04-08-08 | 000-06305-000 | REYNOLDS, TERRY & RHONDA | 10 LINCOLN-JEFF COUNTY LINE RD PINE BLUFF AR 71603 | AV | 120.48 | 122.45 | 122.45 |
| 12 | 04-08-08 | 000-06306-000 | FORD, J W | 1102 S. EXMOORE COMPTON CA 90220 | AV | 30.48 | 32.98 | 32.98 |
| 12 | 04-08-08 | 000-06306-001 | FORD, A. D. | 55 ALLRED LOOP STAR CITY AR 71667 | AV | 10 | 10.14 | 10.14 |
| 12 | 26-07-08 | 000-06081-000 | BEAVER CREEK FARMS OF AR, LLC | 260 FIELDING LANE STAR CITY AR 71667 | AV | 475.81 | 463.56 | 463.56 |
| 12 | 26-07-08 | 000-06083-000 | PIERCE, JOHN EDWARD JR. | 8464 BAZMORE RD. CORDOVA TN 38018 | AV | 120 | 121.01 | 121.01 |
| 12 | 26-07-08 | 000-06084-000 | HARRIS, GEORGE | 421 ANTHEM RD STAR CITY AR 71667 | AV | 40 | 40.53 | 40.53 |
| 12 | 27-07-08 | 000-06086-000 | MC DONALD, DOROTHY MAE | 720 N. PALM PINE BLUFF AR 71601 | AV | 33.5 | 30.95 | 30.95 |
| 12 | 27-07-08 | 000-06087-000 | FORD, GABE | 464 BURLING RD STAR CITY AR 71667 | AV | 70.2 | 79.57 | 79.57 |
| 12 | 27-07-08 | 000-06088-000 | REYNOLDS, TERRY; JERRY; LAMAR | RT. 2 BOX 348-A STAR CITY AR 71667 | AV | 19.93 | 29.06 | 29.06 |
| 12 | 27-07-08 | 000-06089-000 | LUKER, DAVID E | 41 AMOROUS PINE BLUFF AR 71603 | AV | 19.94 | 20.38 | 20.38 |
| 12 | 27-07-08 | 000-06090-000 | BROWN PELICAN FARMS LLC | 197 CLARENDON ST C-08-99 ATTN: DAVID W BAUGHMAN BOSTON MA 0211 | AV | 221.37 | 235.72 | 235.72 |
| 12 | 27-07-08 | 000-06090-001 | WHICKER FAMILY FARMS, LLC | 2720 N PIERCE ST LITTLE ROCK AR 72207 | AV | 71.04 | 71.04 | 71.04 |
| 12 | 27-07-08 | 000-06090-002 | BROWN PELICAN FARMS LLC | 197 CLARENDON ST C-08-99 ATTN: DAVID W BAUGHMAN BOSTON MA 0211 | AV | 39.08 | 39.08 | 39.08 |
| 12 | 27-07-08 | 000-06092-000 | HARRIS, GABE ESTATE | RT. 1 BOX 182-A STAR CITY AR 71667 | AV | 40 | 40.22 | 40.22 |
| 12 | 27-07-08 | 000-06095-000 | HARRIS, JOHN B LIVING TRUST & | ELIZABETH HARRIS IRREVOCABLE TRS 1164 SOLANO AVE SUITE 191 ALBA | AV | 43.57 | 46.92 | 46.92 |
| 12 | 27-07-08 | 000-06096-000 | HARRIS, JOHN B., TRUSTEE OF THE | 1164 SOLANO AVE SUITE 191 ALBANY CA 94706 | AI | 49.4 | 46.79 | 46.79 |
| 12 | 27-07-08 | 000-06096-001 | SCOTT, STEVEN | 260 FIELDING LN STAR CITY AR 71667 | RV | 1 | 1.03 | 1.03 |
| 12 | 28-07-08 | 000-06099-000 | BROWN PELICAN FARMS LLC | 197 CLARENDON ST C-08-99 ATTN: DAVID W BAUGHMAN BOSTON MA 0211 | AV | 179.08 | 188.26 | 188.26 |
| 12 | 28-07-08 | 000-06100-000 | PHARR, STEVE | 6601 MC GAUGHY RD PINE BLUFF AR 716019792 | AV | 80 | 83.62 | 83.62 |
| 12 | 28-07-08 | 000-06101-000 | PHARR, STEVE | 6601 MC GAUGHY RD PINE BLUFF AR 716019792 | AV | 72.13 | 79.49 | 79.49 |
| 12 | 28-07-08 | 000-06102-000 | HORSESHOE LAKE FARMS LLC | 1319 W 6TH PINE BLUFF AR 71611 | AV | 27.35 | 28.05 | 28.05 |
| 12 | 28-07-08 | 000-06103-000 | LANGRELL FARMS LLC | 2800 OLD DOLLARWAY ROAD PINE BLUFF AR 71602 | AV | 188.36 | 190.42 | 190.42 |
| 12 | 28-07-08 | 000-06104-000 | STATE | | EX | 0.55 | 12.24 | 12.24 |

| MAP PAGE | SECTION TOWNSHIP RANGE | PARCEL NUMBER | OWNER NAME | * OWNER ADDRESS | *TYPE | ASSESSOR ACRE | GIS ACRE | LEVEED ACRE |
|----------|------------------------|---------------|----------------------------------|--|-------|---------------|----------|-------------|
| 12 | 28-07-08 | 000-06105-000 | PHARR, STEVE | 6601 MC GAUGHY RD PINE BLUFF AR 716019792 | AV | 77.22 | 69.22 | 69.22 |
| 12 | 33-07-08 | 000-06185-000 | PHARR, STEVE | 6601 MC GAUGHY RD PINE BLUFF AR 716019792 | AV | 75.68 | 76.54 | 76.54 |
| 12 | 33-07-08 | 000-06187-000 | BROWN PELICAN FARMS LLC | 197 CLARENDON ST C-08-99 ATTN: DAVID W BAUGHMAN BOSTON MA 0211 | AV | 231.53 | 320.10 | 320.10 |
| 12 | 33-07-08 | 000-06187-001 | WHICKER FAMILY FARMS, LLC | 2720 N PIERCE ST LITTLE ROCK AR 72207 | AV | 42.58 | 42.58 | 42.58 |
| 12 | 33-07-08 | 000-06189-000 | CARTER-JONES TIMBER CO. | 601 TALLMADGE KENT OH 44240 | AV | 80 | 79.75 | 79.75 |
| 12 | 33-07-08 | 000-06190-000 | REYNOLDS, JERRY & KATHY; TERRY & | 10330 ALEXANDER RD PINE BLUFF AR 71603 | AV | 80 | 79.97 | 79.97 |
| 12 | 33-07-08 | 000-06193-000 | CHEATOM, FREDERICK & OTIS JR | 6474 N HARVARD MT MORRIS MI 48458 | AV | 40 | 40.16 | 40.16 |
| 12 | 34-07-08 | 000-06195-000 | TALIAFERRO, SANDY | 41 ADDISON RD STAR CITY AR 71667 | AV | 25.84 | 30.95 | 30.95 |
| 12 | 34-07-08 | 000-06196-000 | PATTERSON, JOE LESTER | 1164 ADDISON ROAD STAR CITY AR 71667 | AV | 37 | 50.14 | 50.14 |
| 12 | 34-07-08 | 000-06197-000 | BROWN PELICAN FARMS LLC | 197 CLARENDON ST C-08-99 ATTN: DAVID W BAUGHMAN BOSTON MA 0211 | AV | 222.39 | 226.57 | 226.57 |
| 12 | 34-07-08 | 000-06197-001 | WHICKER FAMILY FARMS, LLC | 2720 N PIERCE ST LITTLE ROCK AR 72207 | AV | 17.61 | 17.62 | 17.62 |
| 12 | 34-07-08 | 000-06200-000 | MOUNT OLIVE AME CHURCH | 00000 | EX | 1 | 1.00 | 1.00 |
| 12 | 34-07-08 | 000-06202-000 | BROWN PELICAN FARMS LLC | 197 CLARENDON ST C-08-99 ATTN: DAVID W BAUGHMAN BOSTON MA 0211 | AV | 21.6 | 21.02 | 21.02 |
| 12 | 34-07-08 | 000-06203-000 | CHEATOM, FREDERICK & OTIS JR | 6474 N HARVARD MT MORRIS MI 48458 | AV | 10 | 10.11 | 10.11 |
| 12 | 34-07-08 | 000-06204-000 | FORD, J W | 1102 S. EXMOORE COMPTON CA 90220 | AV | 30 | 30.02 | 30.02 |
| 12 | 34-07-08 | 000-06206-000 | WATSON, MICHAEL JOE & | 3204 HILTON WHITE HALL AR 71602 | AV | 40 | 40.47 | 40.47 |
| 12 | 34-07-08 | 000-06207-000 | TALIAFERRO, SANDY | 41 ADDISON RD STAR CITY AR 71667 | AV | 71.22 | 73.86 | 73.86 |
| 12 | 34-07-08 | 000-06211-000 | STEED FAMILY FARMS LLC | P O BOX 104 STAR CITY AR 71667 | AV | 73.5 | 81.36 | 81.36 |
| 12 | 35-07-08 | 000-06212-000 | PIERCE, JOHN EDWARD JR | 8464 BAZEMORE RD CORDOVA TN 38018 | AV | 91.54 | 100.77 | 100.77 |
| 12 | 35-07-08 | 000-06213-000 | OPTIMUM TALIAFERRO, LLC | 3724 MC ENTIRE RD PINE BLUFF AR 71601 | AV | 58.28 | 57.99 | 57.99 |
| 12 | 35-07-08 | 000-06214-000 | TALIAFERRO, SANDY | 41 ADDISON RD STAR CITY AR 71667 | AV | 201.71 | 162.94 | 162.94 |
| 12 | 35-07-08 | 000-06216-000 | PIERCE, JOHN EDWARD JR | 8464 BAZEMORE RD CORDOVA TN 38018 | AV | 7 | 11.03 | 11.03 |
| 12 | 35-07-08 | 000-06217-000 | OPTIMUM TALIAFERRO, LLC | 3724 MC ENTIRE RD PINE BLUFF AR 71601 | AV | 12.47 | 18.40 | 18.40 |
| 12 | 35-07-08 | 000-06218-000 | OPTIMUM TALIAFERRO, LLC | 3724 MC ENTIRE RD PINE BLUFF AR 71601 | AV | 240.96 | 234.23 | 234.23 |
| 12 | 35-07-08 | 000-06220-000 | KIRBY, CARTEZ | 3392 PEPPTREE LANE SAN JOSE CA 95127 | AV | 9 | 10.28 | 10.28 |
| 13 | 05-08-08 | 000-06314-000 | POTLATCH CORP. | PO BOX 391 WARREN AR 71671 | AV | 13 | 13.56 | 13.56 |
| 13 | 05-08-08 | 000-06315-000 | POTLATCH CORP. | PO BOX 391 WARREN AR 71671 | AV | 80.48 | 80.47 | 80.14 |
| 13 | 05-08-08 | 000-06316-000 | CARTER-JONES TIMBER CO. | 601 TALLMADGE KENT OH 44240 | AV | 326.72 | 295.25 | 120.51 |
| 13 | 05-08-08 | 000-06318-000 | COGBILL, TOM C III & | 411 BOBBIE CIRCLE STAR CITY AR 71667 | AV | 40.75 | 40.30 | 6.53 |
| 13 | 05-08-08 | 000-06329-000 | OWEN, MARY ANN LIMITED | 2340 N HWY 7 HOT SPRINGS AR 71909 | AV | 80 | 80.02 | 69.06 |
| 13 | 29-07-08 | 000-06110-000 | PHARR, STEVE | 6601 MC GAUGHY RD PINE BLUFF AR 716019792 | AV | 41.4 | 39.56 | 39.56 |
| 13 | 29-07-08 | 000-06110-001 | HORSESHOE LAKE FARMS LLC | 1319 W 6TH PINE BLUFF AR 71611 | AV | 15.67 | 15.47 | 15.47 |
| 13 | 29-07-08 | 000-06111-000 | HORSESHOE LAKE FARMS LLC | 1319 W 6TH PINE BLUFF AR 71611 | AV | 186.84 | 216.73 | 216.73 |
| 13 | 29-07-08 | 000-06113-000 | REYNOLDS, TERRY & RHONDA | 10 LINCOLN / JEFFERSON CO LINE PINE BLUFF AR 71603 | AV | 95.13 | 93.09 | 81.71 |
| 13 | 29-07-08 | 000-06115-000 | REYNOLDS, TERRY & RHONDA | 10091 ALEXANDER RD STAR CITY AR 71667 | AV | 16.44 | 41.52 | 27.39 |
| 13 | 29-07-08 | 000-06116-000 | REYNOLDS, TERRY & RHONDA | 10 LINCOLN / JEFFERSON CO LINE PINE BLUFF AR 71603 | AM | 61.86 | 52.93 | 52.83 |
| 13 | 29-07-08 | 000-06117-000 | HORSESHOE LAKE FARMS LLC | 1319 W 6TH PINE BLUFF AR 71611 | AV | 57.53 | 70.24 | 70.24 |
| 13 | 29-07-08 | 000-06123-000 | HORSESHOE LAKE FARMS LLC | 1319 W 6TH PINE BLUFF AR 71611 | AV | 80 | 80.71 | 80.71 |
| 13 | 30-07-08 | 000-06127-000 | KESTERSON, GLEN | #16 FITZGERALD CLARKSVILLE AR 72830 | RV | 5 | 5.43 | 4.23 |
| 13 | 30-07-08 | 000-06128-003 | REYNOLDS, JERRY | 10330 ALEXANDER RD PINE BLUFF AR 716039605 | AV | 7.78 | 8.02 | 0.84 |
| 13 | 30-07-08 | 000-06132-000 | CGL GASAWAY FAMILY LLLP | P O BOX 345 GOULD AR 71643 | AV | 30.83 | 106.69 | 12.73 |
| 13 | 31-07-08 | 000-06157-000 | OWEN, MARY ANN LIMITED | 2340 N HWY 7 HOT SPRINGS AR 71909 | AV | 160.02 | 156.04 | 51.59 |
| 13 | 31-07-08 | 000-06158-002 | GRACE, DUSTIN D & LORI D GRACE | 9357 ALEXANDER RD. PINE BLUFF AR 71603 | RI | 4.43 | 4.89 | 1.09 |
| 13 | 31-07-08 | 000-06160-000 | BYARS, CHRISTOPHER A & REBECCA J | 9352 ALEXANDER ROAD PINE BLUFF AR 71603 | AI | 13.73 | 12.09 | 0.54 |
| 13 | 31-07-08 | 000-06162-000 | Z & Z IRREVOCABLE TRUST & LOVETT | 1877 E MANCHESTER DR FAYETTEVILLE AR 72703-6225 | AV | 66.34 | 69.52 | 12.27 |
| 13 | 31-07-08 | 000-06164-000 | Z & Z IRREVOCABLE TRUST & LOVETT | 1877 E MANCHESTER DR FAYETTEVILLE AR 72703-6225 | AV | 40 | 40.58 | 4.28 |

| MAP PAGE | SECTION TOWNSHIP RANGE | PARCEL NUMBER | OWNER NAME | * OWNER ADDRESS | *TYPE | ASSESSOR ACRE | GIS ACRE | LEVEED ACRE |
|----------|------------------------|---------------|----------------------------------|---|-------|---------------|----------|-------------|
| 13 | 31-07-08 | 000-06165-000 | PEARCE, MALCOM B. | 67 STONEGATE SHORES DRIVE HOT SPRINGS NATIONAL AR 71913 | AV | 68.56 | 68.98 | 5.46 |
| 13 | 31-07-08 | 000-06166-000 | BASCOM SOUTHERN, LLC | 3850 OLD HWY 45 N MERIDIAN MS 39301 | AV | 200 | 199.09 | 61.88 |
| 13 | 32-07-08 | 000-06168-000 | HORSESHOE LAKE FARMS LLC | 1319 W 6TH PINE BLUFF AR 71611 | AV | 23.97 | 25.94 | 25.94 |
| 13 | 32-07-08 | 000-06169-000 | WHICKER FAMILY FARMS, LLC | 2720 N PIERCE ST LITTLE ROCK AR 72207 | AV | 72.94 | 79.06 | 79.06 |
| 13 | 32-07-08 | 000-06169-001 | BROWN PELICAN FARMS LLC | 197 CLARENDON ST C-08-99 ATTN: DAVID W BAUGHMAN BOSTON MA 02111 | AV | 33.86 | 33.86 | 33.86 |
| 13 | 32-07-08 | 000-06171-000 | CARTER-JONES TIMBER CO. | 601 TALLMADGE KENT OH 44240 | AV | 220 | 218.23 | 218.23 |
| 13 | 32-07-08 | 000-06174-000 | OWEN, ADAM & JESSIE | 7645 AMHERST RD STAR CITY AR 71667 | AV | 19.24 | 26.04 | 26.04 |
| 13 | 32-07-08 | 000-06175-000 | REYNOLDS, STEVEN W & MARY A | 10600 ALEXANDER RD PINE BLUFF AR 71603 | AV | 32.66 | 28.15 | 28.15 |
| 13 | 32-07-08 | 000-06177-001 | GRACE, THOMAS E & ELAINE D | 9275 ALEXANDER RD PINE BLUFF AR 71603 | AV | 14.8 | 14.17 | 12.98 |
| 13 | 32-07-08 | 000-06177-002 | GRACE RAILROAD CONTRACTORS INC. | 9485 ALEXANDER RD. PINE BLUFF AR 71603 | CI | 5 | 5.28 | 2.02 |
| 13 | 32-07-08 | 000-06178-000 | CARTER-JONES TIMBER CO. | 601 TALLMADGE KENT OH 44240 | AV | 20 | 16.58 | 16.58 |
| 13 | 32-07-08 | 000-06179-000 | GRACE RAILROAD CONTRACTORS INC. | 9485 ALEXANDER RD. PINE BLUFF AR 71603 | AV | 6.45 | 6.49 | 2.63 |
| 13 | 32-07-08 | 000-06179-001 | GRACE, THOMAS EDWIN JR | 9275 ALEXANDER ROAD PINE BLUFF AR 71603 | AV | 6.96 | 6.44 | 6.44 |
| 13 | 32-07-08 | 000-06179-002 | GRACE, DUSTIN D & LORI D GRACE | 9357 ALEXANDER RD. PINE BLUFF AR 71603 | AV | 6.59 | 10.30 | 6.16 |
| 13 | 32-07-08 | 000-06180-000 | RIDGEWOOD TIMBER CORPORATION | 400 RUNWAY ROAD BATESVILLE AR 72501 | AV | 40 | 39.43 | 39.43 |
| 13 | 32-07-08 | 000-06182-000 | WEYERHAEUSER COMPANY | GULF SOUTH TAX COORDINATOR PO BOX 717 CROSSETT AR 71635 | AV | 120 | 118.56 | 88.56 |
| 14 | 03-08-08 | 000-06290-000 | REYNOLDS, TERRY & RHONDA | 10 LINCOLN-JEFF COUNTY LINE RD PINE BLUFF AR 71603 | AV | 40 | 39.93 | 39.93 |
| 14 | 03-08-08 | 000-06291-000 | REYNOLDS, JERRY; REYNOLDS, TERRY | 10330 ALEXADER ROAD PINE BLUFF AR 71603 | AV | 80 | 79.83 | 79.83 |
| 14 | 03-08-08 | 000-06301-000 | KNOENER, TONYA | 1058 ALABAMA ROAD STAR CITY AR 71667 | AI | 40 | 39.89 | 39.89 |
| 14 | 04-08-08 | 000-06310-000 | BOSTIAN, STEVE & PAULA JO | 565 CHARTON RD MORRILTON AR 72110 | AV | 120 | 121.62 | 121.62 |
| 14 | 05-08-08 | 000-06330-000 | POWELL, E V & DORIS E | 3424 S BENTON KANSAS CITY MO 64128 | AV | 40 | 39.80 | 18.43 |
| 14 | 08-08-08 | 000-06347-000 | ENGLAND TIMBERLANDS, INC | P O BOX 324 RISON AR 71665 | AV | 80 | 79.14 | 75.90 |
| 14 | 08-08-08 | 000-06348-000 | BOSTIAN, STEVE & PAULA JO | 565 CHARTON RD MORRILTON AR 72110 | AI | 269.94 | 78.95 | 62.60 |
| 14 | 08-08-08 | 000-06349-000 | CARTER-JONES TIMBER CO. | 601 TALLMADGE KENT OH 44240 | AV | 40 | 39.64 | 18.48 |
| 14 | 08-08-08 | 000-06350-000 | CHAMBLISS, DEAN LIMITED | 1549 GRIDER FIELD-LADD RD PINE BLUFF AR 71601 | AV | 40 | 39.44 | 15.22 |
| 14 | 08-08-08 | 000-06351-000 | MARKS, ANNIE | 8617 U. S. HWY. 63 PINE BLUFF AR 71603 | AM | 80 | 79.19 | 7.84 |
| 14 | 08-08-08 | 000-06352-000 | BURNETTE, JUANITA | 210 S PULASKI ST LITTLE ROCK AR 72201 | AV | 10.03 | 9.75 | 3.38 |
| 14 | 08-08-08 | 000-06363-001 | ROMERO, ISRAEL | 6684 ALEXANDER RD PINE BLUFF AR 71603 | AI | 9.25 | 4.36 | 3.18 |
| 14 | 08-08-08 | 104-00002-000 | PEREZ, ROGELIO & MAYREN | 371 ANTLER RIDGE RD PINE BLUFF AR 71603 | AM | 8.71 | 8.15 | 7.63 |
| 14 | 08-08-08 | 104-00007-000 | PEREZ, ROGELIO | 371 ANTLER RIDGE PINE BLUFF AR 71603 | AV | 5.64 | 7.10 | 3.22 |
| 14 | 09-08-08 | 000-06364-000 | REYNOLDS, JERRY, TERRY, LAMAR, | 10330 ALEXANDER RD PINE BLUFF AR 71603 | AV | 80 | 82.39 | 82.39 |
| 14 | 09-08-08 | 000-06365-000 | BOSTIAN, STEVE & PAULA JO | 565 CHARTON RD MORRILTON AR 72110 | AV | 320 | 327.04 | 325.05 |
| 14 | 09-08-08 | 000-06369-000 | MILLER, ELBERT & ROSALIE | 1200 HWY 1895 KINGSLAND AR 71652 | AV | 160 | 161.07 | 17.75 |
| 14 | 09-08-08 | 000-06370-000 | CARTER-JONES TIMBER CO. | 601 TALLMADGE KENT OH 44240 | AV | 80 | 80.88 | 78.31 |
| 14 | 10-08-08 | 000-06372-000 | MAJORS, WEAVER L | 1 THOMAS PARK CIR LITTLE ROCK AR 72223 | AV | 80 | 79.04 | 79.04 |
| 14 | 10-08-08 | 000-06373-000 | FOSTER, CURTIS ESTATE | 2385 BASSWOOD DR AUGUSTA GA 30906 | AV | 20 | 19.83 | 19.83 |
| 14 | 10-08-08 | 000-06374-000 | DAVIS, THERELOW & GERTRUDE | 5801 W. 18TH. PINE BLUFF AR 71603 | RV | 5 | 5.00 | 5.00 |
| 14 | 10-08-08 | 000-06375-000 | MEZA, ROBERTO & VERONICA | 23529 US HWY 425 S STAR CITY AR 71667 | AV | 15 | 14.67 | 14.67 |
| 14 | 10-08-08 | 000-06376-000 | ADAMS, FAYE MALLETT & RAYMOND | 5951 US HWY 425 S PINE BLUFF AR 71603 | AI | 239 | 157.75 | 157.75 |
| 14 | 10-08-08 | 000-06377-000 | PIGG, CHRISTY | 5570 WILSON RD FORT WORTH TX 76140 | AV | 26.66 | 26.66 | 26.66 |
| 14 | 10-08-08 | 000-06378-000 | MAJORS, WEAVER L | 1 THOMAS PARK CIR LITTLE ROCK AR 72223 | AV | 26.33 | 26.33 | 26.33 |
| 14 | 10-08-08 | 000-06379-000 | REYNOLDS, JERRY, TERRY, LAMAR, | 10330 ALEXANDER RD PINE BLUFF AR 71603 | AV | 80 | 78.51 | 78.51 |
| 14 | 10-08-08 | 000-06381-000 | MAJORS, WEAVER L | 1 THOMAS PARK CIR LITTLE ROCK AR 72223 | AV | 26.66 | 26.24 | 26.24 |
| 14 | 10-08-08 | 000-06382-000 | HAYNES, EUGENE | P O BOX 1777 PINE BLUFF AR 71613 | AV | 10 | 10.01 | 10.01 |
| 14 | 10-08-08 | 000-06382-002 | DONHAM, DALE | PO BOX 20334 WHITE HALL AR 71612 | AV | 5 | 5.00 | 5.00 |
| 14 | 10-08-08 | 000-06382-006 | BLAKE, WALTER LEON JR & SHANNON | 1184 ST HWY 54 W STAR CITY AR 71667 | AV | 10 | 10.44 | 10.44 |

| MAP PAGE | SECTION TOWNSHIP RANGE | PARCEL NUMBER | OWNER NAME | * OWNER ADDRESS | *TYPE | ASSESSOR ACRE | GIS ACRE | LEVEED ACRE |
|----------|------------------------|---------------|----------------------------------|---|-------|---------------|----------|-------------|
| 14 | 10-08-08 | 000-06383-000 | DONHAM, DALE | PO BOX 20334 WHITE HALL AR 71612 | AV | 4.82 | 4.96 | 4.93 |
| 14 | 10-08-08 | 000-06383-005 | ASHBURN, KENNETH W | 6099 AMHERST STAR CITY AR 71667 | RI | 4.8 | 4.52 | 4.52 |
| 14 | 15-08-08 | 000-06454-000 | LOVETT, T. SCOTT III | PO BOX 1759 LITTLE ROCK AR 72203 | AV | 40 | 40.74 | 40.74 |
| 14 | 15-08-08 | 000-06455-000 | WEYERHAEUSER COMPANY | GULF SOUTH TAX COORDINATOR PO BOX 717 CROSSETT AR 71635 | AV | 40 | 40.81 | 40.81 |
| 14 | 15-08-08 | 000-06456-000 | ARKANSAS PULPWOOD CO, INC. | PO BOX 752 CAMDEN AR 71711 | AV | 60 | 60.00 | 60.00 |
| 14 | 15-08-08 | 000-06457-000 | WEYERHAEUSER COMPANY | GULF SOUTH TAX COORDINATOR PO BOX 717 CROSSETT AR 71635 | AV | 40 | 40.76 | 40.76 |
| 14 | 15-08-08 | 000-06458-000 | REYNOLDS, HELEN | 166 AZTEC ROAD STAR CITY AR 71667 | AI | 5 | 5.08 | 5.08 |
| 14 | 15-08-08 | 000-06458-001 | GARRISON, WILLIAM HAROLD | 326 AZTEC ROAD STAR CITY AR 71667 | AI | 10 | 10.17 | 10.17 |
| 14 | 15-08-08 | 000-06458-002 | REYNOLDS, HELEN | 166 AZTEC ROAD STAR CITY AR 71667 | AI | 5 | 5.08 | 5.08 |
| 14 | 15-08-08 | 000-06458-003 | HAYNES, RANDY P & STEVE A | 327 AZTEC RD. STAR CITY AR 71667 | AV | 5 | 5.10 | 5.10 |
| 14 | 15-08-08 | 000-06458-004 | HAYNES, RANDY P & STEVE A | 327 AZTEC RD. STAR CITY AR 71667 | AV | 5 | 5.08 | 5.08 |
| 14 | 15-08-08 | 000-06458-005 | HAYNES, RANDY P & STEVE A | 327 AZTEC RD. STAR CITY AR 71667 | AI | 5 | 5.09 | 5.09 |
| 14 | 15-08-08 | 000-06458-006 | GARRISON, HELEN | 166 AZTEC RD. STAR CITY AR 71667 | AV | 5 | 5.08 | 5.08 |
| 14 | 15-08-08 | 000-06458-007 | HAYNES, EUGENE W | 448 AZTEC RD. STAR CITY AR 71667 | RI | 5 | 5.10 | 5.10 |
| 14 | 15-08-08 | 000-06458-008 | GARRISON, WILLIAM | 166 AZTEC RD STAR CITY AR 71667 | AV | 5 | 5.09 | 5.09 |
| 14 | 15-08-08 | 000-06458-009 | HAYNES, KENNETH WAYNE | 498 AZTEC RD. STAR CITY AR 71667 | RI | 5 | 5.11 | 5.11 |
| 14 | 15-08-08 | 000-06459-000 | SEARAN, MAX JOSE | 4432 ORMAND TRACE NE MARIETTA GA 30066 | AI | 20 | 19.39 | 19.39 |
| 14 | 15-08-08 | 000-06460-001 | HAYNES, RANDY | 327 AZTEC ROAD STAR CITY AR 71667 | AI | 6 | 5.38 | 5.38 |
| 14 | 15-08-08 | 000-06461-000 | WEYERHAEUSER COMPANY | GULF SOUTH TAX COORDINATOR PO BOX 717 CROSSETT AR 71635 | AV | 40 | 40.88 | 40.88 |
| 14 | 15-08-08 | 000-06462-000 | HAYNES, RANDY | 327 AZTEC ROAD STAR CITY AR 71667 | AV | 5 | 5.11 | 5.11 |
| 14 | 15-08-08 | 000-06463-000 | HAYNES, RICHARD | 619 AZTEC RD. STAR CITY AR 71667 | AI | 15 | 15.35 | 15.35 |
| 14 | 15-08-08 | 000-06464-000 | HAYNES, RICHARD | 619 AZTEC RD STAR CITY AR 71667 | RI | 5 | 5.12 | 5.12 |
| 14 | 15-08-08 | 000-06465-000 | SCOTT, STEVE | 260 FIELDING LN STAR CITY AR 71667 | AV | 20 | 20.43 | 20.43 |
| 14 | 15-08-08 | 000-06466-000 | ARKANSAS PULPWOOD CO, INC. | PO BOX 752 CAMDEN AR 71711 | AV | 40 | 40.41 | 40.41 |
| 14 | 15-08-08 | 000-06467-000 | WEYERHAEUSER COMPANY | GULF SOUTH TAX COORDINATOR PO BOX 717 CROSSETT AR 71635 | AV | 200 | 203.86 | 195.00 |
| 14 | 15-08-08 | 000-06469-000 | REYNOLDS, TERRY, JERRY & LAMAR | 10330 ALEXANDER RD PINE BLUFF AR 71603 | AV | 20 | 21.21 | 21.21 |
| 14 | 16-08-08 | 000-06472-000 | ODYSSEY FARMS, LLC | PO BOX 178 STAR CITY AR 71667 | AV | 40 | 40.23 | 33.41 |
| 14 | 16-08-08 | 000-06473-000 | RATLIFF BROTHERS | 4206 B WEST 28TH PINE BLUFF AR 71603 | AI | 120 | 119.56 | 21.16 |
| 14 | 16-08-08 | 000-06483-000 | JENKINS FAMILY INVESTMENTS, INC. | 2502 PINE HILL DRIVE PINE BLUFF AR 71603 | AV | 160 | 158.71 | 13.39 |
| 14 | 17-08-08 | 000-06484-000 | OWEN, RUSSELL | 531 ARROWHEAD ROAD PINE BLUFF AR 71603 | AI | 80 | 80.46 | 16.04 |
| 14 | 17-08-08 | 000-06487-000 | LOVETT, T. SCOTT III | PO BOX 1759 LITTLE ROCK AR 72203 | AV | 39 | 38.50 | 1.44 |
| 14 | 17-08-08 | 000-06488-000 | MULLIKIN, DENNIS W & KAREN R | 5974 ALEXANDER RD PINE BLUFF AR 71603 | AV | 1.5 | 42.41 | 9.90 |
| 14 | 17-08-08 | 000-06488-001 | ZUSPAN, GLENN A & EMMA | 6696 ALEXANDER RD PINE BLUFF AR 71603 | AV | 40 | 39.77 | 24.84 |
| 14 | 17-08-08 | 000-06490-000 | MC CULLOUGH, TOM SCOTT | 789 ANTLER RIDGE RD. PINE BLUFF AR 71603 | AI | 38.5 | 38.07 | 17.90 |
| 14 | 17-08-08 | 000-06492-000 | JONES, HOWARD WADE JR & | 14401 SE 149TH ST NORMAN OK 73026 | AV | 20 | 20.08 | 3.60 |
| 14 | 17-08-08 | 104-00008-000 | MANES, GEORGE JR & DIANE | 543 ANTLER RIDGE RD PINE BLUFF AR 71603 | RI | 1 | 0.99 | 0.23 |
| 14 | 17-08-08 | 104-00009-000 | NEGRETE, JOSIE WONNELL | 1927 COUNTY ROAD 269 OGLESBY TX 76561 | RV | 3.53 | 3.27 | 2.39 |
| 14 | 17-08-08 | 104-00014-000 | HENLEY, DANNY & GENIA | 20824 US HWY 425 S STAR CITY AR 71667 | AI | 13.48 | 10.95 | 0.88 |
| 14 | 22-08-08 | 000-06594-000 | ENGLAND TIMBERLANDS, INC | P O BOX 324 RISON AR 71665 | AV | 358 | 362.33 | 329.27 |
| 14 | 22-08-08 | 000-06599-000 | HAYNES, WILLIE | 726 ARAPPAHO RD STAR CITY AR 71667 | RV | 2 | 2.12 | 2.12 |
| 15 | 06-08-07 | 000-03798-000 | MOORE, KATHY, & TOLES, | 311 THROWBRIDGE DETROIT MI 48202 | AV | 33.82 | 48.20 | 48.20 |
| 15 | 06-08-07 | 000-03800-000 | TOLES, DYREL | 10 LONGFELLOW DETROIT MI 48212 | AV | 12.84 | 11.08 | 11.08 |
| 15 | 06-08-07 | 000-03800-001 | JEFFERSON, CORINE | 317 WEST FLINT FLINT MI 48505 | AV | 43.82 | 29.54 | 29.54 |
| 15 | 07-08-07 | 000-03804-000 | HTFF REIT, INC | 197 CLARENDON ST C-8-99 BOSTON MA 02116 | AV | 120 | 116.67 | 116.67 |
| 15 | 07-08-07 | 000-03806-000 | HTFF REIT, INC | 197 CLARENDON ST C-8-99 BOSTON MA 02116 | AV | 169.18 | 175.34 | 175.34 |
| 15 | 07-08-07 | 000-03808-000 | RIDGEWOOD TIMBER CORPORATION | 400 RUNWAY ROAD BATESVILLE AR 72501 | AV | 26.76 | 26.46 | 26.46 |

| MAP PAGE | SECTION TOWNSHIP RANGE | PARCEL NUMBER | OWNER NAME | * OWNER ADDRESS | *TYPE | ASSESSOR ACRE | GIS ACRE | LEVEED ACRE |
|----------|------------------------|---------------|---------------------------------|---|-------|---------------|----------|-------------|
| 15 | 07-08-07 | 000-03809-000 | VONTUNGELN, GEORGE A & | 3601 MOBILE ST PINE BLUFF AR 71601 | AV | 77.43 | 75.23 | 75.23 |
| 15 | 07-08-07 | 000-03816-000 | RIDGEWOOD TIMBER CORPORATION | 400 RUNWAY ROAD BATESVILLE AR 72501 | AV | 31.57 | 31.59 | 31.59 |
| 15 | 07-08-07 | 000-03819-000 | BAUGH, JIMMY M & TOMMYE | P O BOX 53 YORKTOWN AR 71678 | AV | 80 | 77.43 | 77.43 |
| 15 | 08-08-07 | 000-03832-000 | LEONARD, RAY | 21349 HWY 54 E DUMAS AR 71639 | AV | 20 | 18.37 | 18.37 |
| 15 | 01-08-08 | 000-06251-000 | ALLEN, WILLIAM JR | 4228 W 4TH PINE BLUFF AR 71602 | AV | 73 | 72.89 | 72.89 |
| 15 | 01-08-08 | 000-06253-000 | POLK, CLARENCE; POLK, ARTHUR; | POLK, RUFUS 3068 AMHERST RD STAR CITY AR 71667 | AV | 40 | 41.42 | 41.42 |
| 15 | 01-08-08 | 000-06254-000 | TURK, MIKE | 32011 ST HWY 249 PINEHURST TX 77362 | AV | 40 | 37.22 | 37.22 |
| 15 | 11-08-08 | 000-06389-000 | REYNOLDS, JERRY & KATHEY; TERRY | & MARY A REYNOLDS 1449 FREEDOM RD STAR CITY AR 71667 | AV | 40 | 39.15 | 39.15 |
| 15 | 11-08-08 | 000-06390-000 | ADAMS, FAYE MALLET & RAYMOND | 5951 US HWY 425 S PINE BLUFF AR 71603 | AV | 40 | 39.06 | 39.06 |
| 15 | 11-08-08 | 000-06391-000 | BROCKLING, MICHAEL PAUL | 180 RYBURN ROAD RISON AR 71665 | AV | 20 | 19.61 | 19.61 |
| 15 | 11-08-08 | 000-06392-000 | MENDOZA, ISRAEL & | 1254 ARMSTEAD RD STAR CITY AR 71667 | AI | 14.38 | 14.54 | 14.54 |
| 15 | 11-08-08 | 000-06393-000 | RAMOS, ANTONIO & LATONYA | 7414 SUBURBIE DR PINE BLUFF AR 71603 | AV | 7.7 | 7.20 | 7.20 |
| 15 | 11-08-08 | 000-06394-000 | MENDOZA, ISRAEL & | 1254 ARMSTEAD RD STAR CITY AR 71667 | AV | 8.42 | 8.26 | 8.26 |
| 15 | 11-08-08 | 000-06395-000 | MENDOZA, ISRAEL & | 1254 ARMSTEAD RD STAR CITY AR 71667 | AI | 40 | 38.84 | 38.84 |
| 15 | 11-08-08 | 000-06396-000 | BOSTON, MARCI L | 4470 BENSON PIKE SHELBYVILLE KY 40065 | AV | 40 | 39.23 | 39.23 |
| 15 | 11-08-08 | 000-06397-000 | MAJORS, WEAVER L & S CAROL | 1 THOMAS PARCK CIRCLE LITTLE ROCK AR 72223 | AV | 80 | 78.46 | 78.46 |
| 15 | 11-08-08 | 000-06398-000 | PATTON, JAMES | 5118 OLVERA AVE SAN DIEGO CA 92114 | AV | 40 | 39.13 | 39.13 |
| 15 | 11-08-08 | 000-06399-000 | MENDOZA, ISRAEL & | 1254 ARMSTEAD RD STAR CITY AR 71667 | AV | 40 | 39.53 | 39.53 |
| 15 | 11-08-08 | 000-06400-000 | WATSON, MICHAEL J & LAURA | 3204 HILTON DR WHITE HALL AR 71602 | AV | 40 | 38.87 | 38.87 |
| 15 | 11-08-08 | 000-06401-000 | BRANTLEY, JERROLD D | 3508 LILAC STREET PINE BLUFF AR 71603 | AV | 80 | 77.52 | 77.52 |
| 15 | 11-08-08 | 000-06403-000 | NEWMAN, KENNETH JAMES | 114 ABRAMS LN STAR CITY AR 71667 | AV | 40 | 39.30 | 39.30 |
| 15 | 11-08-08 | 000-06404-000 | FLATWOOD HUNTING CLUB | P O BOX 15 9907 HWY 65 S MOSCOW AR 71659 | RV | 2 | 1.53 | 1.53 |
| 15 | 11-08-08 | 000-06406-000 | WATSON, MICHAEL JOE & LAURA | RT 1 BOX 258-D STAR CITY AR 71667 | AV | 6 | 5.39 | 5.39 |
| 15 | 11-08-08 | 000-06408-000 | MACEDONIA BAPTIST CHURCH | 00000 | EX | 4 | 1.01 | 1.01 |
| 15 | 11-08-08 | 000-06411-000 | FRENCH, BILLY B | 10 JORDIN LANE HOT SPRINGS NATIONAL AR 71909 | AV | 10 | 9.42 | 9.42 |
| 15 | 12-08-08 | 000-06414-000 | WHITFIELD, ELIJAH | PO BOX 413 GRADY AR 71644 | AV | 39.6 | 38.50 | 38.50 |
| 15 | 12-08-08 | 000-06415-000 | VONTUNGELN, GEORGE A & | 3601 MOBILE ST PINE BLUFF AR 71601 | AV | 40 | 41.22 | 41.22 |
| 15 | 12-08-08 | 000-06416-000 | POLK, ERWIN | 3068 AMHERST RD STAR CITY AR 71667 | AV | 80 | 79.91 | 79.91 |
| 15 | 12-08-08 | 000-06417-000 | JACOBS, CURTIS LEE & KATE | 447 N MAPLE STREET MONTICELLO AR 71655 | AV | 122.22 | 79.70 | 79.70 |
| 15 | 12-08-08 | 000-06419-000 | COUCH, GEORGE B & TERESA | 1805 MAPLE ST APT B NORTH LITTLE ROCK AR 72114 | AV | 37.78 | 43.87 | 43.87 |
| 15 | 12-08-08 | 000-06420-000 | BRIGGS, LUTHER & BERNIECE | 3020 S CHERRY PINE BLUFF AR 71603 | AI | 40 | 37.80 | 37.80 |
| 15 | 12-08-08 | 000-06421-000 | NELSON, ELVIN C, ALVIN J ETAL | RT 1 BOX 257 STAR CITY AR 71667 | AV | 40 | 43.53 | 43.53 |
| 15 | 12-08-08 | 000-06422-000 | WELLS, CRISTY J | 8605 N STATE HWY 309 OZARK AR 72949 | AV | 40 | 39.93 | 39.93 |
| 15 | 12-08-08 | 000-06423-000 | NELSON, CHARLES % | 1708 SOUTH SPRUCE PINE BLUFF AR 71603 | AV | 40 | 39.95 | 39.95 |
| 15 | 12-08-08 | 000-06424-000 | SULLIVAN, RONNIE INC | 39200 ST. HWY. 11 S. STAR CITY AR 71667 | AV | 60 | 56.73 | 56.73 |
| 15 | 12-08-08 | 000-06425-000 | SCOTT, KENNETH RAY SCOTT | 605 E 6TH PINE BLUFF AR 71601 | AI | 80 | 78.99 | 78.99 |
| 15 | 12-08-08 | 000-06427-000 | SCOTT, KENNETH RAY SCOTT | 605 E 6TH PINE BLUFF AR 71601 | AV | 20 | 19.99 | 19.99 |
| 15 | 13-08-08 | 000-06428-000 | FRATESI, BENNY J INC | 3907 HWY 65 S PINE BLUFF AR 71601 | AV | 199 | 421.03 | 421.03 |
| 15 | 13-08-08 | 000-06434-000 | FRATESI, BENNY J INC | 3907 HWY 65 S PINE BLUFF AR 71601 | AV | 160 | 223.52 | 223.52 |
| 15 | 14-08-08 | 000-06441-000 | HTFF REIT, INC | 197 CLARENDON ST C-8-99 BOSTON MA 02116 | AV | 117 | 116.22 | 116.22 |
| 15 | 14-08-08 | 000-06444-000 | WEYERHAEUSER COMPANY | GULF SOUTH TAX COORDINATOR PO BOX 717 CROSSETT AR 71635 | AV | 360 | 355.86 | 355.86 |
| 15 | 14-08-08 | 000-06447-000 | WELLS, CRISTY J | 8605 N STATE HWY 309 OZARK AR 72949 | AV | 72 | 71.41 | 71.41 |
| 15 | 14-08-08 | 000-06450-000 | BRANTLEY, JERROLD D | 3508 LILAC STREET PINE BLUFF AR 71603 | AV | 40 | 39.19 | 39.19 |
| 15 | 14-08-08 | 000-06450-001 | BAKER, MOSES%CHRISTA M HAMPTON | 3544 MCKENZIE COVE MEMPHIS TN 38118 | AV | 26.33 | 25.18 | 25.18 |
| 15 | 14-08-08 | 000-06451-000 | WELLS, CRISTY J | 8605 N STATE HWY 309 OZARK AR 72949 | AV | 13.67 | 14.24 | 14.24 |
| 15 | 18-08-07 | 000-04004-000 | HTFF REIT, INC | 197 CLARENDON ST C-8-99 BOSTON MA 02116 | AV | 16.55 | 17.35 | 17.35 |

| MAP PAGE | SECTION TOWNSHIP RANGE | PARCEL NUMBER | OWNER NAME | * OWNER ADDRESS | *TYPE | ASSESSOR ACRE | GIS ACRE | LEVEED ACRE |
|----------|------------------------|---------------|----------------------------------|---|-------|---------------|----------|-------------|
| 15 | 18-08-07 | 000-04005-000 | RIDGEWOOD TIMBER CORPORATION | 400 RUNWAY ROAD BATESVILLE AR 72501 | AV | 186.05 | 178.33 | 178.33 |
| 15 | 19-08-07 | 000-04011-000 | SOUTHEASTERN FARMS LLC | 119 SOUTH B STREET SAN MATEO CA 94401 | AM | 104 | 104.01 | 104.01 |
| 15 | 19-08-07 | 000-04011-001 | BROWN, ROBERT D & SUE L % | 1568 ANDERSON TRL STAR CITY AR 71667 | AI | 6 | 5.73 | 5.73 |
| 15 | 19-08-07 | 000-04013-000 | FRATESI, BENNY J INC | 3907 HWY 65 S PINE BLUFF AR 71601 | AV | 50 | 41.68 | 41.68 |
| 15 | 19-08-07 | 000-04014-000 | JOINER, VIRGINIA WHITE | 5538 LINCREST HOUSTON TX 77056 | AV | 97.61 | 99.04 | 99.04 |
| 15 | 24-08-08 | 000-06620-000 | FRATESI, BENNY J INC | 3907 HWY 65 S PINE BLUFF AR 71601 | AV | 160 | 163.96 | 163.96 |
| 15 | 24-08-08 | 000-06621-000 | WEYERHAEUSER COMPANY | GULF SOUTH TAX COORDINATOR PO BOX 717 CROSSETT AR 71635 | AV | 160 | 162.72 | 162.72 |
| 16 | 03-08-07 | 000-03764-000 | WHITE, JON; SIMS, JAMES; MORGAN, | 111 DEERFIELD STAR CITY AR 71667 | AV | 120 | 132.51 | 132.51 |
| 16 | 04-08-07 | 000-03780-000 | SOUTHEASTERN FARMS LLC | 119 SOUTH B STREET SAN MATEO CA 94401 | AV | 139.63 | 154.09 | 154.09 |
| 16 | 04-08-07 | 000-03781-000 | ANDERSON, FRANCES L; BAKER, | % RETHA HOOKER EST 3201 KENDYL PINE BLUFF AR 71602 | AV | 180 | 107.59 | 107.59 |
| 16 | 05-08-07 | 000-03796-000 | BAUGH, JIMMY & TOMMYE | PO BOX 688 STAR CITY AR 71667 | AM | 240 | 160.71 | 160.71 |
| 16 | 08-08-07 | 000-03820-000 | ACKERMAN, JAMES H | 1919 COUNTY LINE RD LITTLE ROCK AR 72210 | AV | 80 | 80.69 | 80.69 |
| 16 | 08-08-07 | 000-03822-000 | GENTRY, CLINTON, VERDA GENTRY & | 3820 PRARIE CREEK LN SAGINAW MI 48603 | AV | 52.5 | 44.82 | 44.82 |
| 16 | 08-08-07 | 000-03822-001 | CHURCH (BETHLEHEM BAPTIST) | | ER | 1 | 0.91 | 0.91 |
| 16 | 08-08-07 | 000-03828-000 | BAUGH, JIMMY & TOMMYE | PO BOX 688 STAR CITY AR 71667 | AV | 20 | 20.39 | 20.39 |
| 16 | 08-08-07 | 000-03829-000 | HALFORD, JESSIE & HEIRS | 17358 W. HAMPTON SOUTHFIELD MI 48075 | AV | 53.43 | 42.77 | 42.77 |
| 16 | 08-08-07 | 000-03831-000 | WILLIAMS, RACHEL | 17358 W HAMPTON SOUTHFIELD MI 48075 | AV | 20 | 21.57 | 21.57 |
| 16 | 08-08-07 | 000-03835-000 | MOORE LIVING TRUST | 5024 STONEWALL LITTLE ROCK AR 72207 | AI | 21.989 | 20.09 | 20.09 |
| 16 | 08-08-07 | 000-03836-000 | JOHNSON, ROYCE O JR FAMILY TRUST | 3401 POPLAR PINE BLUFF AR 71603 | AV | 149 | 142.58 | 142.58 |
| 16 | 08-08-07 | 000-03836-001 | BROWN, JUSTIN D | 50 ANCHOR DR. STAR CITY AR 71667 | RI | 2 | 2.06 | 2.06 |
| 16 | 08-08-07 | 000-03836-002 | PIPING INDUSTRIAL COMPANY, INC | P O BOX 39 STAR CITY AR 71667 | CI | 2.011 | 2.01 | 2.01 |
| 16 | 08-08-07 | 000-03836-003 | JOHNSON, EDWARD & GLORIA JOHNSON | 12337 HWY 425 STAR CITY AR 71667 | RI | 3 | 3.01 | 3.01 |
| 16 | 08-08-07 | 000-03836-004 | JACKSON, LEROY D. & SANDRA | P O BOX 67 YORKTOWN AR 71678 | RI | 2 | 2.01 | 2.01 |
| 16 | 08-08-07 | 113-00002-000 | BAUGH, JIMMY & TOMMYE | P O BOX 53 YORKTOWN AR 71678 | RV | 2 | 2.00 | 2.00 |
| 16 | 08-08-07 | 113-00004-000 | GENTRY, CLINTON, VERDA GENTRY & | 3820 PRARIE CREEK LN SAGINAW MI 48603 | AV | 5.1 | 5.07 | 5.07 |
| 16 | 08-08-07 | 113-00005-000 | BAUGH, JIMMY & TOMMYE | P O BOX 53 YORKTOWN AR 71678 | RI | 3 | 3.08 | 3.08 |
| 16 | 08-08-07 | 113-00006-000 | BAUGH, TOMMYE | RT. 1 BOX 134 STAR CITY AR 71667 | AV | 1 | 1.00 | 1.00 |
| 16 | 08-08-07 | 113-00007-000 | BAUGH, TOMMYE | RT. 1 BOX 134 STAR CITY AR 71667 | AV | 1 | 1.00 | 1.00 |
| 16 | 08-08-07 | 113-00008-000 | BAUGH, TOMMYE | RT. 1 BOX 134 STAR CITY AR 71667 | AV | 1 | 1.00 | 1.00 |
| 16 | 08-08-07 | 113-00009-000 | BAUGH, JIMMY & TOMMYE | P O BOX 53 YORKTOWN AR 71678 | AV | 0.386 | 0.39 | 0.39 |
| 16 | 08-08-07 | 113-00010-000 | BAUGH, ROBERT LOREN | 1207 W 33RD PINE BLUFF AR 71603 | RV | 1.614 | 1.69 | 1.69 |
| 16 | 08-08-07 | 113-00011-000 | BAUGH, ROBERT LOREN | 1207 W 33RD PINE BLUFF AR 71603 | RV | 1 | 1.00 | 1.00 |
| 16 | 08-08-07 | 113-00012-000 | BAUGH, ROBERT LOREN | 1207 W 33RD PINE BLUFF AR 71603 | RV | 1 | 1.00 | 1.00 |
| 16 | 08-08-07 | 113-00013-000 | BAUGH, JIMMY M. & TOMMYE | RT. 1 BOX 134 STAR CITY AR 71667 | AV | 1 | 1.00 | 1.00 |
| 16 | 08-08-07 | 113-00014-000 | PATTERSON, ROBERT & TAMMY RENA | 12337 HWY 425 S STAR CITY AR 71667 | RV | 5 | 5.15 | 5.15 |
| 16 | 08-08-07 | 113-00015-000 | WEATHERSPOON, DEBRA | 23 ANCHOR DR STAR CITY AR 71667 | RI | 1 | 1.00 | 1.00 |
| 16 | 09-08-07 | 000-03837-000 | JOINER, VIRGINIA WHITE | 5538 LINCREST HOUSTON TX 77056 | AV | 280 | 281.74 | 281.74 |
| 16 | 09-08-07 | 000-03842-000 | ACKERMAN, JAMES H | 1919 COUNTY LINE RD LITTLE ROCK AR 72210 | AV | 160 | 160.09 | 160.09 |
| 16 | 10-08-07 | 000-03848-000 | EPHFROM, CYNTHIA RENEE: ALLMON, | 2193 BROKEN ARROW RD STAR CITY AR 71667 | AV | 40 | 38.84 | 38.84 |
| 16 | 10-08-07 | 000-03850-000 | WHITE, JON; SIMS, JAMES; MORGAN, | 111 DEERFIELD STAR CITY AR 71667 | AV | 200 | 199.77 | 199.77 |
| 16 | 10-08-07 | 000-03851-000 | WHITE, JON; SIMS, JAMES; MORGAN, | 111 DEERFIELD STAR CITY AR 71667 | AV | 80 | 81.37 | 81.37 |
| 16 | 10-08-07 | 000-03857-000 | 1554 SC FARMS LLC | 566 FILES ROAD, STE A HOT SPRINGS AR 71913 | AV | 120.16 | 120.67 | 120.67 |
| 16 | 10-08-07 | 000-03862-000 | WHITE, JON; SIMS, JAMES; MORGAN, | 111 DEERFIELD STAR CITY AR 71667 | AV | 40 | 39.37 | 39.37 |
| 16 | 15-08-07 | 000-03958-000 | MORGAN, BRUCE & KRISTI | 407 STEED DR. STAR CITY AR 71667 | AV | 40 | 39.93 | 39.93 |
| 16 | 15-08-07 | 000-03959-000 | AUSTIN, LINDA | 2351 DAYTON ROAD GRADY AR 71644 | AV | 131.5 | 131.76 | 131.76 |
| 16 | 15-08-07 | 000-03959-001 | BITELY, MERCHANT HAMILTON IV | 2710 VALLEY PARK DR LITTLE ROCK AR 72212 | AV | 67.8 | 67.50 | 67.50 |

| MAP PAGE | SECTION TOWNSHIP RANGE | PARCEL NUMBER | OWNER NAME | * OWNER ADDRESS | *TYPE | ASSESSOR ACRE | GIS ACRE | LEVEED ACRE |
|----------|------------------------|---------------|-----------------------------------|--|-------|---------------|----------|-------------|
| 16 | 15-08-07 | 000-03961-000 | 1554 SC FARMS LLC | 566 FILES ROAD, STE A HOT SPRINGS AR 71913 | AV | 50 | 49.83 | 49.83 |
| 16 | 15-08-07 | 000-03963-000 | EDWARDS, FRANCESTA TEAL | 320 ST MARK DRIVE GRAND CANE LA 71032 | AV | 20 | 19.65 | 19.65 |
| 16 | 15-08-07 | 000-03964-000 | EDWARDS, FRANCESTA T. | 320 ST. MARK DRIVE GRAND CANE LA 71032 | AV | 80 | 79.43 | 79.43 |
| 16 | 15-08-07 | 000-03966-000 | R & R FARMS | 11311 O BRIENT RD GRADY AR 71644 | AV | 10 | 10.05 | 10.05 |
| 16 | 15-08-07 | 000-03969-000 | R & R FARMS | 11311 O BRIENT RD GRADY AR 71644 | AV | 200 | 197.71 | 197.71 |
| 16 | 15-08-07 | 000-03972-001 | DANIEL, CLYDE, WILBORN RICOLE D. | PO BOX 123 GRADY AR 71644 | RV | 1 | 1.00 | 1.00 |
| 16 | 16-08-07 | 000-03975-000 | 1554 SC FARMS LLC | 566 FILES ROAD, STE A HOT SPRINGS AR 71913 | AV | 40 | 39.38 | 39.38 |
| 16 | 16-08-07 | 000-03976-000 | BREWSTER, EMANUEL & VEO BREWSTER | 16256 PLYMOUTH DR MARKHAM IL 60428 | AV | 20 | 19.80 | 19.80 |
| 16 | 16-08-07 | 000-03978-000 | BAUGH, JIMMY M. & TOMMYE | RT 1 BOX 134 STAR CITY AR 71667 | AV | 20 | 19.92 | 19.92 |
| 16 | 16-08-07 | 000-03983-000 | HUDSON, J. E. | PO BOX 55752 LITTLE ROCK AR 72215 | AV | 20 | 20.33 | 20.33 |
| 16 | 16-08-07 | 000-03984-000 | COLLINS, LOUISA; WILLIAMS, DELLA | P O BOX 55752 LITTLE ROCK AR 72215 | AV | 13.34 | 18.46 | 18.46 |
| 16 | 16-08-07 | 000-03988-000 | WHITE, MINNIE TRUST | 14012 US HWY 425-N STAR CITY AR 71667 | AV | 141.87 | 146.87 | 146.87 |
| 16 | 16-08-07 | 000-03989-000 | PEDRAZA, DAISY MAGALI MEJIA | 11509 HWY 425 N STAR CITY AR 71667 | RI | 3 | 3.00 | 3.00 |
| 16 | 16-08-07 | 000-03989-001 | WHITE, MINNIE TRUST | 14012 US HWY 425-N STAR CITY AR 71667 | AV | 9.62 | 1.41 | 1.41 |
| 16 | 16-08-07 | 000-03991-000 | BAUGH, JIM L & ERICA T HALEY | 13006 NE 80TH ST KIRKLAND WA 98033-8223 | AI | 79.5 | 79.72 | 79.72 |
| 16 | 16-08-07 | 000-03993-000 | WEATHERFORD; G. LYNN, RANDALL, & | PO BOX 85 YORKTOWN AR 71678 | AI | 40 | 39.77 | 39.77 |
| 16 | 17-08-07 | 000-03998-000 | PHARR, MINNIE WHITE | 14012 US HWY 425 N STAR CITY AR 71667 | AV | 80 | 78.81 | 78.81 |
| 16 | 17-08-07 | 000-04000-002 | WHITE, MINNIE TRUST | 14012 US HWY 425-N STAR CITY AR 71667 | CI | 3.68 | 3.75 | 3.75 |
| 16 | 17-08-07 | 000-04000-003 | LITTLE HOPE APOSTOLIC CHURCH, INC | PO BOX 150 STAR CITY AR 71667 | CI | 1.32 | 1.25 | 1.25 |
| 16 | 20-08-07 | 000-04031-000 | PHARR, MINNIE WHITE | 14012 US HWY 425 N STAR CITY AR 71667 | AV | 80 | 80.38 | 80.38 |
| 16 | 20-08-07 | 000-04032-000 | SOUTHEASTERN FARMS LLC | 119 SOUTH B STREET SAN MATEO CA 94401 | AV | 40 | 38.58 | 38.58 |
| 16 | 21-08-07 | 000-04044-001 | MATTHEWS, BENTLEY | 668 BROKEN ARROW RD. STAR CITY AR 71667 | RI | 5.5 | 7.10 | 7.10 |
| 16 | 22-08-07 | 000-04119-000 | SMITH, V CATHERINE REVOCABLE TR | 255 CAROLINE ACRES ROAD HOT SPRINGS AR 71913 | AV | 80 | 74.64 | 74.64 |
| 16 | 22-08-07 | 000-04120-000 | ATKINSON, LOTTIE C. | PO BOX 7009 PINE BLUFF AR 71601 | AV | 80 | 82.83 | 82.83 |
| 16 | 23-08-07 | 000-04140-000 | TURNER, BRYON | 2178 BROKEN ARROW RD STAR CITY AR 71667 | RV | 0.5 | 0.55 | 0.55 |
| 17 | 07-08-06 | 000-02200-000 | TSL LANDS INC | PO BOX 1759 LITTLE ROCK AR 72203 | AV | 328.04 | 293.96 | 293.96 |
| 17 | 07-08-06 | 000-02207-000 | BACKWATER FARM INC | 18 SHOOTING STAR IRVINE CA 92604 | AV | 226.3 | 256.23 | 256.23 |
| 17 | 07-08-06 | 000-02210-000 | DOCKETT, MORRISCE BUNTON & | P O BOX 1673 THOMASVILLE GA 31799 | AV | 75 | 76.51 | 76.51 |
| 17 | 01-08-07 | 000-03731-000 | BATES, BILLY DON TRUST; BILLY | 312 ALCO ROAD STAR CITY AR 71667 | AI | 40 | 41.26 | 41.26 |
| 17 | 01-08-07 | 000-03736-000 | MORGAN, SLATTIE | 875 BLUSHING ROSE PLACE HENDERSON NV 89052 | AV | 60 | 62.28 | 62.28 |
| 17 | 11-08-07 | 000-03864-000 | MC DOUGAL, INDIA L | RT 5 BOX 498 PINE BLUFF AR 71601 | AV | 5 | 5.98 | 5.98 |
| 17 | 11-08-07 | 000-03867-000 | BATES, BILLY TRST BATES FAMILY | 312 ALCO STAR CITY AR 71667 | AV | 40 | 39.92 | 39.92 |
| 17 | 11-08-07 | 000-03870-000 | WHITE, JON; SIMS, JAMES; MORGAN, | 111 DEERFIELD STAR CITY AR 71667 | AV | 80 | 78.91 | 78.91 |
| 17 | 11-08-07 | 000-03875-000 | WARE, OLIVIA | 25815 SKYE DR. FARMINGTON HILLS MI 48366 | RV | 5.27 | 4.77 | 4.77 |
| 17 | 11-08-07 | 000-03878-000 | R & R FARMS | 11311 O'BRIENT ROAD GRADY AR 71644 | AV | 9.42 | 10.10 | 10.10 |
| 17 | 11-08-07 | 000-03881-000 | BROOK, JESSIE ETAL | 2407 SHELBY DRIVE ROCKFORD IL 61103 | RV | 5.13 | 5.80 | 5.80 |
| 17 | 11-08-07 | 000-03882-000 | AUSTIN, DAVID & BARBARA | P O BOX 174 STAR CITY AR 71667 | RV | 5.13 | 4.96 | 4.96 |
| 17 | 12-08-07 | 000-03884-000 | MORGAN, SLATTIE | 875 BLUSHING ROSE PLACE HENDERSON NV 89052 | AV | 20 | 21.97 | 21.97 |
| 17 | 12-08-07 | 000-03885-000 | JAGRACE FARM LLC | 111 DEERFIELD DRIVE STAR CITY AR 71667 | AV | 20 | 19.68 | 19.68 |
| 17 | 12-08-07 | 000-03886-000 | TURK, MIKE | 32011 STATE HWY 249 PINEHURST TX 3623841 | AV | 97 | 38.53 | 38.53 |
| 17 | 12-08-07 | 000-03888-000 | MORGAN, MARCUS, KEVIN, & DAVID | 5 VALE COURT OVERLAND MO 63114 | AV | 40 | 19.36 | 19.36 |
| 17 | 12-08-07 | 000-03889-000 | JAGRACE FARM LLC | 111 DEERFIELD DRIVE STAR CITY AR 71667 | AV | 20 | 22.47 | 22.47 |
| 17 | 12-08-07 | 000-03891-000 | ROGERS, GEORGE W | 2644 BISHOP RD. STAR CITY AR 71667 | RI | 1.83 | 1.89 | 1.89 |
| 17 | 12-08-07 | 000-03893-000 | FULLER, SALLIE A: CATHRYN D | 1103 S PEACH PINE BLUFF AR 71603 | RI | 1 | 1.04 | 1.04 |
| 17 | 12-08-07 | 000-03894-000 | MC DOUGAL, INDIA L | RT 5 BOX 498 PINE BLUFF AR 71601 | AV | 5 | 5.01 | 5.01 |
| 17 | 12-08-07 | 000-03895-000 | MORGAN, IRENE | 875 BLUSHING ROSE PLACE HENDERSON NV 89052 | AV | 35 | 37.38 | 37.38 |

| MAP PAGE | SECTION TOWNSHIP RANGE | PARCEL NUMBER | OWNER NAME | * OWNER ADDRESS | *TYPE | ASSESSOR ACRE | GIS ACRE | LEVEED ACRE |
|----------|------------------------|---------------|---|--|-------|---------------|----------|-------------|
| 17 | 12-08-07 | 000-03896-000 | MC DOUGAL, INDIA L | RT 5 BOX 498 PINE BLUFF AR 71601 | AV | 40 | 41.67 | 41.67 |
| 17 | 12-08-07 | 000-03897-000 | WILKES, HENRY | 2115 S WALNUT PINE BLUFF AR 71601 | AV | 40 | 40.32 | 40.32 |
| 17 | 12-08-07 | 000-03898-000 | R & R FARMS | 11311 O'BRIENT ROAD GRADY AR 71644 | AV | 160 | 164.96 | 164.96 |
| 17 | 13-08-07 | 000-03904-000 | LOVETT WOODLANDS LLC | 1218 W 6TH STREET LITTLE ROCK AR 72201 | AV | 15.98 | 15.98 | 15.98 |
| 17 | 13-08-07 | 000-03904-001 | BOSTON, MARCI L, CHRISTY J WELLS | 4470 BENSON PIKE SHELBYVILLE KY 40065 | AV | 15.96 | 15.96 | 15.96 |
| 17 | 13-08-07 | 000-03904-002 | WILD TURKEY TIMBER, LLC | #18 SHOOTING STAR IRVINE CA 92604 | AV | 15.98 | 15.98 | 15.98 |
| 17 | 13-08-07 | 000-03904-003 | LOVETT REVOCABLE TRUST % STEPHEN | 1877 E MANCHESTER DR FAYETTEVILLE AR 72703-6225 | AV | 15.96 | 15.97 | 15.97 |
| 17 | 13-08-07 | 000-03905-000 | R & R FARMS | 11311 O'BRIENT ROAD GRADY AR 71644 | AV | 78 | 78.70 | 78.70 |
| 17 | 13-08-07 | 000-03908-000 | JONES, ROBERT | 10457 LAKE BREEZE DR SPRING VALLEY CA 91977 | AV | 20 | 20.01 | 20.01 |
| 17 | 13-08-07 | 000-03909-000 | MORGAN, ELLIOT | 3200 BROKEN ARROW RD STAR CITY AR 71667 | AV | 80 | 81.69 | 81.69 |
| 17 | 13-08-07 | 000-03915-000 | SHELTON, WILEY | 3945 US HWY 425 N PINE BLUFF AR 71601 | AV | 17.85 | 18.00 | 18.00 |
| 17 | 13-08-07 | 000-03916-000 | GRIGSBY, T. W. (TURNER) | 3877 BROKEN ARROW RD STAR CITY AR 71667 | RV | 5 | 5.01 | 5.01 |
| 17 | 13-08-07 | 000-03917-000 | GRIGSBY, ROENA | 3971 BROKEN ARROW RD STAR CITY AR 71667 | AV | 5.7 | 5.71 | 5.71 |
| 17 | 13-08-07 | 000-03918-000 | TEAGUE, DENNIS C & MARTHA L | PO BOX 69 SHERIDAN AR 72150 | AV | 22.9 | 22.91 | 22.91 |
| 17 | 13-08-07 | 000-03919-000 | KELLEY, CORNELIOUS, JR | 120 SELWYN-ABBAY ALABASTER AL 35007 | AV | 40 | 39.98 | 39.98 |
| 17 | 13-08-07 | 000-03920-000 | COLE, FAY WILMA | 143 VILLAGE VIEW DR STE 417 MOORESVILLE NC 28117 | AV | 40 | 40.26 | 40.26 |
| 17 | 13-08-07 | 000-03923-000 | BYNUM, JASPER | 7792 SHADY GLAD LANE SAN DIEGO CA 92114 | RI | 5.7 | 5.70 | 5.70 |
| 17 | 13-08-07 | 000-03925-000 | GRIGSBY, ROENA | 3971 BROKEN ARROW RD STAR CITY AR 71667 | AV | 18 | 18.18 | 18.18 |
| 17 | 13-08-07 | 000-03926-000 | GRIGSBY, LARRY | 3971 BROKEN ARROW RD. STAR CITY AR 71667 | RI | 1 | 1.00 | 1.00 |
| 17 | 13-08-07 | 000-03927-000 | GRIGSBY, TURNER | 3877 BROKEN ARROW RD STAR CITY AR 71677 | RI | 1 | 1.01 | 1.01 |
| 17 | 14-08-07 | 000-03928-000 | R & R FARMS | 11311 O'BRIENT ROAD GRADY AR 71644 | AV | 120.42 | 118.42 | 118.42 |
| 17 | 14-08-07 | 000-03937-000 | MORGAN, BRUCE & KRISTI | 407 STEED DR. STAR CITY AR 71667 | AV | 40 | 40.14 | 40.14 |
| 17 | 14-08-07 | 000-03939-000 | AUSTIN, LINDA | 2351 DAYTON ROAD GRADY AR 71644 | AV | 92.9 | 91.83 | 91.83 |
| 17 | 14-08-07 | 000-03943-000 | HUDSON, JOHNNY | PO BOX 55752 LITTLE ROCK AR 72215 | AV | 1.36 | 1.41 | 1.41 |
| 17 | 14-08-07 | 000-03947-000 | EPHFROM, CYNTHIA RENEE: ALLMON, | 2193 BROKEN ARROW RD STAR CITY AR 71667 | AV | 86.7 | 81.42 | 81.42 |
| 17 | 14-08-07 | 000-03948-000 | CARPENTER, ABRAHAM SR & KATIE | P. O. BOX 355 GRADY AR 71644 | AI | 19 | 19.03 | 19.03 |
| 17 | 14-08-07 | 000-03948-001 | CLARK, CHARLES & BOBBIE | 2115 BROKEN ARROW RD. STAR CITY AR 71667 | RI | 1 | 1.15 | 1.15 |
| 17 | 14-08-07 | 000-03949-000 | FULLER, MALISSIA TRUST | 801 E 38TH PINE BLUFF AR 71601 | AV | 98.1 | 80.60 | 80.60 |
| 17 | 18-08-06 | 000-02326-000 | TEAGUE, DENNIS C & MARTHA L | PO BOX 69 SHERIDAN AR 72150 | AV | 18.86 | 18.08 | 18.08 |
| 17 | 18-08-06 | 000-02330-000 | BACKWATER FARM INC | 18 SHOOTING STAR IRVINE CA 92604 | AM | 518.9 | 508.25 | 508.25 |
| 17 | 19-08-06 | 000-02336-000 | MATTHEWS, HENRY VICTOR & WILSON, LAURA MAT | 4504 WEST HIGHLAND KNOLLS RD ROGERS AR 72758 | AV | 120 | 120.89 | 120.89 |
| 17 | 19-08-06 | 000-02337-000 | NOBLES, RUBY GRAY & NOBLES, ETHAN CHRISTOPH | % BETTY ARLENE NOBLES MATTHEWS PO BOX 3477 UAM MONTICELLO AL | AV | 179.16 | 186.77 | 186.77 |
| 17 | 23-08-07 | 000-04132-000 | DREHER, MORRIS H; JAMES H & PAUL | 214 DIAMOND DRIVE GRADY AR 71644 | AV | 40 | 40.04 | 40.04 |
| 17 | 23-08-07 | 000-04133-000 | FULLER, MALISSIA TRUST | 801 E 38TH PINE BLUFF AR 71601 | AV | 80 | 40.24 | 40.24 |
| 17 | 23-08-07 | 000-04137-000 | KELLEY, DAVID A; WALKER , | 11224 LEGION HUT RD. MABELVALE AR 72103 | RI | 5.5 | 5.69 | 5.69 |
| 17 | 23-08-07 | 000-04140-001 | RICHMOND, R V & KATHY M & | 1916 PULASKI LITTLE ROCK AR 72202 | AV | 10 | 10.10 | 10.10 |
| 17 | 23-08-07 | 000-04140-002 | STEPHENS, ERMA R & KIM RENA & | 3824 OAK RIDGE ST LOUIS MO 63121 | AV | 10 | 10.09 | 10.09 |
| 17 | 23-08-07 | 000-04140-003 | RICHMOND, EUGENE & STEPHENS, | 3824 OAK RIDGE ST LOUIS MO 63121 | AV | 10 | 10.17 | 10.17 |
| 17 | 23-08-07 | 000-04140-004 | KING, ROBERT L & NYTISHA | 3824 OAK RIDGE ST LOUIS MO 63121 | AV | 10 | 10.06 | 10.06 |
| 17 | 23-08-07 | 000-04141-000 | KNIGHT, JEFFERY A | 2763 SAFESHELTER DR WEST JACKSONVILLE FL 32228 | AV | 40 | 40.24 | 40.24 |
| 17 | 24-08-07 | 000-04148-000 | NOBLES, RUBY GRAY & NOBLES, ETHAN CHRISTOPH | % BETTY ARLENE NOBLES MATTHEWS PO BOX 3477 UAM MONTICELLO AL | AV | 60 | 59.96 | 59.96 |
| 17 | 24-08-07 | 000-04149-000 | FLOYD, ROBERT FARMS, INC. | PO BOX 93 STAR CITY AR 71667 | AV | 20 | 20.18 | 20.18 |
| 17 | 24-08-07 | 000-04155-000 | JACKSON, MARY L; HESTER, IDA & | 1274 MONROE STREET BENTON HARBOR MI 49022 | AI | 19.94 | 19.29 | 19.29 |
| 17 | 24-08-07 | 000-04156-000 | YORK, ANTHONY; JACKSON, MARY L; | 1274 MONROE ST BENTON HARBOR MI 49022 | RV | 5 | 4.91 | 4.91 |
| 17 | 24-08-07 | 000-04158-000 | GRIGSBY, HAROLD | 3306 BROKEN ARROW RD. STAR CITY AR 71667 | AI | 12.08 | 13.19 | 13.19 |
| 17 | 24-08-07 | 000-04159-000 | MORGAN, ELLIOTT & NINA L. | 3200 BROKEN ARROW RD. STAR CITY AR 71667 | AI | 40 | 39.97 | 39.97 |

| MAP PAGE | SECTION TOWNSHIP RANGE | PARCEL NUMBER | OWNER NAME | * OWNER ADDRESS | *TYPE | ASSESSOR ACRE | GIS ACRE | LEVEED ACRE |
|----------|------------------------|---------------|----------------------------------|---|-------|---------------|----------|-------------|
| 18 | 08-08-06 | 000-02217-000 | RUSSELL FARMS LLC | P O BOX 534 GRADY AR 71644 | AV | 141.41 | 142.74 | 142.74 |
| 18 | 08-08-06 | 000-02219-000 | TSL LANDS INC | PO BOX 1759 LITTLE ROCK AR 72203 | AV | 18.59 | 19.07 | 19.07 |
| 18 | 08-08-06 | 000-02236-000 | SMITH, LYNN GATLIN | 253 LAKE BLVD VICKSBURG MS 39180 | AV | 80 | 82.14 | 82.14 |
| 18 | 09-08-06 | 000-02237-000 | HUNDLEY, J. W. REVOCABLE TRUST | 6448 WRIGHTWAY DARBY MT 59829 | AV | 320 | 319.97 | 319.97 |
| 18 | 09-08-06 | 000-02238-000 | ROBERTSON FAMILY FARMS LLC | 120 COTTON LANE GRADY AR 71644 | AV | 320 | 320.21 | 320.21 |
| 18 | 10-08-06 | 000-02239-000 | VENABLE, ROBERT J AS TRUSTEE OF | PO BOX 34 GRADY AR 71644 | AV | 120 | 121.99 | 121.99 |
| 18 | 10-08-06 | 000-02241-001 | VENABLE, ROBERT J AS TRUSTEE OF | PO BOX 34 GRADY AR 71644 | AV | 1.34 | 1.36 | 1.36 |
| 18 | 10-08-06 | 000-02246-000 | RYLAND, G. B. FARMS, INC. | 1102 HILTON ST. MONROE LA 71201 | AV | 160 | 155.94 | 155.94 |
| 18 | 15-08-06 | 000-02295-000 | RYLAND, G. B. FARM, INC. | 1102 HILTON ST. MONROE LA 71201 | AV | 143.1 | 149.59 | 149.59 |
| 18 | 15-08-06 | 000-02297-000 | TURNER, HENERY | 4208 SCOTT AVE PINE BLUFF AR 71603 | AV | 26.9 | 25.28 | 25.28 |
| 18 | 15-08-06 | 000-02298-000 | ROBERTSON FAMILY FARMS LLC | 120 COTTON LANE GRADY AR 71644 | AV | 102 | 98.16 | 98.16 |
| 18 | 15-08-06 | 000-02299-000 | HUNDLEY, J. W. REVOCABLE TRUST | J.W. HUNDLEY TRUST J.D. HUNDLEY 3448 WRIGHTWAY DARBY MT 59829 | AV | 18 | 23.51 | 23.51 |
| 18 | 15-08-06 | 000-02305-000 | ROBERTSON BROS. FARMS, INC. | PO BOX 297 GRADY AR 71644 | AV | 200 | 201.34 | 201.34 |
| 18 | 15-08-06 | 000-02306-000 | VENABLE & KEETER LIMITED PART. | BOX 25 GRADY AR 71644 | AV | 30 | 25.98 | 25.98 |
| 18 | 15-08-06 | 000-02307-000 | WEBB FAMILY TRST, MICHAEL C WEBB | 2823 RIVERSIDE DRIVE PINE BLUFF AR 71601 | AV | 66.67 | 66.97 | 66.97 |
| 18 | 15-08-06 | 000-02308-000 | WEBB FAMILY TRST, MICHAEL C WEBB | 2823 RIVERSIDE DRIVE PINE BLUFF AR 71601 | AV | 40 | 40.94 | 40.94 |
| 18 | 15-08-06 | 000-02309-000 | WEBB FAMILY TRST, MICHAEL C WEBB | 2823 RIVERSIDE DRIVE PINE BLUFF AR 71601 | AV | 13.33 | 13.70 | 13.70 |
| 18 | 16-08-06 | 000-02310-000 | WOOD H R & SON INC | PO BOX 7009 PINE BLUFF AR 71611 | AI | 241.72 | 634.06 | 634.06 |
| 18 | 22-08-06 | 000-02357-000 | ROBERTSON BRO FARM INC | PO BOX 297 GRADY AR 71644 | AV | 80 | 81.32 | 81.32 |
| 19 | 06-08-05 | 000-00349-001 | GRADY LAND CO. LLC | PO BOX 502 GRADY AR 71644 | AV | 40 | 40.57 | 40.57 |
| 19 | 07-08-05 | 000-00350-000 | STATE FARM (VARNER) | ATTN: STEVE STRAHAN P O BOX 8707 PINE BLUFF AR 71611 | EX | 174.66 | 165.90 | 165.90 |
| 19 | 07-08-05 | 000-00352-000 | BRADLEY, JOHNNIE & LYNDELL | PO BOX 251 GRADY AR 71644 | AV | 35.94 | 50.00 | 50.00 |
| 19 | 07-08-05 | 000-00353-000 | CASTLEBERRY, NEDRA KNIGHT | PO BOX 437 GOULD AR 71643 | AV | 18.871 | 19.25 | 19.25 |
| 19 | 07-08-05 | 000-00353-002 | IAI USA FUND II, LLC | 2004 FOX DRIVE SUITE L CHAMPAIGN IL 61820 | AV | 17.409 | 16.52 | 16.52 |
| 19 | 07-08-05 | 000-00354-000 | IAI USA FUND II, LLC | 2004 FOX DRIVE SUITE L CHAMPAIGN IL 61820 | AM | 69.05 | 69.57 | 69.57 |
| 19 | 07-08-05 | 000-00354-001 | IAI USA FUND II, LLC | 2004 FOX DRIVE SUITE L CHAMPAIGN IL 61820 | AV | 40.52 | 39.03 | 39.03 |
| 19 | 07-08-05 | 000-00356-000 | FARM BROTHERS LLC | P O BOX 4902 JACKSON WY 83001 | AV | 75.31 | 75.37 | 75.37 |
| 19 | 07-08-05 | 000-00358-000 | NORRIS FARMS LLC | #6 SHARONDALE COVE MAUMELLE AR 72113 | AV | 5 | 4.48 | 4.48 |
| 19 | 07-08-05 | 000-00359-000 | IAI USA FUND II, LLC | 2004 FOX DRIVE SUITE L CHAMPAIGN IL 61820 | AV | 40 | 40.96 | 40.96 |
| 19 | 01-08-06 | 101-00008-001 | ARKANSAS STATE HIGHWAY | P O BOX 2261 LITTLE ROCK AR 72203 | EX | 16.558 | 17.57 | 17.57 |
| 19 | 01-08-06 | 101-00018-001 | MONDRAGON, GABRIEL | 22737 HWY 65 S GRADY AR 71644 | RI | 2 | 1.97 | 1.97 |
| 19 | 01-08-06 | 101-00018-002 | MC CURDY, RALPH L & JUDY P | 3604 DEBORAH DRIVE MONROE LA 71201 | AM | 0.379 | 0.37 | 0.37 |
| 19 | 02-08-06 | 000-02139-000 | VENABLE, ROBERT FARM, INC. | BOX 64 GRADY AR 71644 | AI | 80 | 79.25 | 79.25 |
| 19 | 02-08-06 | 101-00001-000 | FARM BROTHERS LLC | P O BOX 4902 JACKSON WY 83001 | AV | 193.98 | 149.26 | 149.26 |
| 19 | 02-08-06 | 101-00015-000 | HARVEY, BILLY I & PATRICIA D | P.O. BOX 84 GRADY AR 71644 | AI | 19.47 | 19.47 | 19.47 |
| 19 | 11-08-06 | 000-02252-000 | RYLAND, G. B. FARM, INC. | 1102 HILTON ST. MONROE LA 71201 | AV | 288.2 | 293.96 | 293.96 |
| 19 | 11-08-06 | 000-02252-001 | VENABLE, ROBERT FARMS, INC. | BOX 64 GRADY AR 71644 | AV | 31.8 | 31.99 | 31.99 |
| 19 | 11-08-06 | 000-02253-000 | FARM BROTHERS LLC | P O BOX 4902 JACKSON WY 83001 | AV | 207.38 | 214.48 | 214.48 |
| 19 | 11-08-06 | 000-02253-003 | COTTONRIDGE, LLC | P O BOX 84 GRADY AR 71644 | RV | 4.18 | 3.76 | 3.76 |
| 19 | 11-08-06 | 000-02254-000 | JOHNSON, PAUL | P O BOX 360 GRADY AR 71644 | RI | 3.35 | 3.57 | 3.57 |
| 19 | 11-08-06 | 000-02255-000 | HARRISON, ADAM & BECKY HARRISON | 1136 COTTONDALE RD GOULD AR 71643 | RI | 2.38 | 2.37 | 2.37 |
| 19 | 11-08-06 | 000-02255-001 | HARRISON, ADAM & BECKY HARRISON | 1136 COTTONDALE RD GOULD AR 71643 | RI | 2 | 1.99 | 1.99 |
| 19 | 11-08-06 | 000-02257-001 | HARVEY, BILLY I & PATRICIA D | P.O. BOX 84 GRADY AR 71644 | AM | 11.74 | 11.93 | 11.93 |
| 19 | 12-08-06 | 000-02260-000 | FARM BROTHERS LLC | P O BOX 4902 JACKSON WY 83001 | AM | 237.25 | 239.42 | 239.42 |
| 19 | 12-08-06 | 000-02261-000 | FARM BROTHERS LLC | P O BOX 4902 JACKSON WY 83001 | AV | 162.75 | 169.27 | 169.27 |
| 19 | 12-08-06 | 101-00012-000 | FARM BROTHERS LLC | P O BOX 4902 JACKSON WY 83001 | AV | 228.32 | 196.64 | 196.64 |

| MAP PAGE | SECTION TOWNSHIP RANGE | PARCEL NUMBER | OWNER NAME | * OWNER ADDRESS | *TYPE | ASSESSOR ACRE | GIS ACRE | LEVEED ACRE |
|----------|------------------------|---------------|----------------------------------|--|-------|---------------|----------|-------------|
| 19 | 13-08-06 | 000-02272-000 | FARM BROTHERS LLC | P O BOX 4902 JACKSON WY 83001 | AV | 310 | 322.24 | 322.24 |
| 19 | 13-08-06 | 000-02274-000 | IAI USA FUND II, LLC | 2004 FOX DRIVE SUITE L CHAMPAIGN IL 61820 | AV | 50 | 51.44 | 51.44 |
| 19 | 13-08-06 | 000-02285-000 | LINN, CATHY JO, TRUST, CATHY JO | 4021 E LAKE SAMMAMISH SHORE LN, SAMMAMISH WA 98975 | AV | 156 | 282.51 | 282.51 |
| 19 | 14-08-06 | 000-02287-000 | FARM BROTHERS LLC | P O BOX 4902 JACKSON WY 83001 | AV | 238.93 | 244.91 | 244.91 |
| 19 | 14-08-06 | 000-02292-000 | RYLAND, G. B. FARM, INC. | 1102 HILTON ST. MONROE LA 71201 | AV | 379 | 385.76 | 385.76 |
| 19 | 14-08-06 | 000-02292-001 | VENABLE & KEETER LIMITED PARTNER | PO BOX 25 GRADY AR 71644 | AV | 21 | 22.10 | 22.10 |
| 19 | 18-08-05 | 000-00411-000 | IAI USA FUND II, LLC | 2004 FOX DRIVE SUITE L CHAMPAIGN IL 61820 | AV | 40.22 | 40.97 | 40.97 |
| 19 | 18-08-05 | 000-00414-001 | DORA BELL CHURCH | | EX | 6.25 | 6.25 | 6.25 |
| 19 | 18-08-05 | 000-00420-001 | DORA BELL BAPTIST CHURCH | | EX | 1 | 1.00 | 1.00 |
| 19 | 18-08-05 | 000-00421-000 | FREE, JOHN PHILLIP TRUST | 1003 W 36 TH AVE PINE BLUFF AR 71603 | AV | 40 | 41.06 | 41.06 |
| 19 | 19-08-05 | 000-00422-000 | THOMAS, ROBERT, TRUSTEE OF THE | 4126 DELTA RD GRADY AR 71644 | AV | 80 | 79.59 | 79.59 |
| 19 | 19-08-05 | 000-00423-000 | THOMAS, ROBERT, TRUSTEE OF THE | 4126 DELTA RD GRADY AR 71644 | AV | 40 | 40.25 | 40.25 |
| 19 | 19-08-05 | 000-00424-000 | FREE, JOHN PHILLIP TRUST | 1003 W 36 TH AVE PINE BLUFF AR 71603 | AV | 50 | 40.23 | 40.23 |
| 19 | 19-08-05 | 000-00425-000 | THOMAS, LINDA | 4186 DELTA ROAD GRADY AR 71644 | AV | 40.14 | 39.95 | 39.95 |
| 19 | 19-08-05 | 000-00427-000 | THOMAS, ROBERT EARL | 4126 DELTA RD GRADY AR 71644 | AV | 40 | 40.05 | 40.05 |
| 19 | 19-08-05 | 000-00429-000 | THOMAS, ROBERT, TRUSTEE OF THE | 4126 DELTA RD GRADY AR 71644 | AV | 40.31 | 40.28 | 40.28 |
| 19 | 23-08-06 | 000-02363-000 | RYLAND FARM INC. | 1102 HILTON ST. MONROE LA 71201 | AV | 55.3 | 52.54 | 52.54 |
| 19 | 24-08-06 | 000-02379-001 | RICHARDSON, JOYCE KEARNEY | P O BOX 881059 LOS ANGELES CA 90009 | RV | 1 | 1.07 | 1.07 |
| 20 | 04-08-05 | 000-00328-000 | SMITH, LYNN GATLIN | 253 LAKE BLVD VICKSBURG MS 39180 | AV | 160 | 159.44 | 159.44 |
| 20 | 04-08-05 | 000-00330-000 | STANDARD INVESTMENT CO. | BOX 7008 PINE BLUFF AR 71611 | AI | 152 | 146.01 | 146.01 |
| 20 | 05-08-05 | 000-00332-000 | JACKSON, NICEY ESTATE | 1805 W 32ND ST PINE BLUFF AR 71603 | AV | 20 | 19.94 | 19.94 |
| 20 | 05-08-05 | 000-00333-000 | FLOYD, CLARA B. | 112 HARRISON AVE EUFAULA OK 74432 | AV | 100 | 100.12 | 100.12 |
| 20 | 05-08-05 | 000-00336-000 | GRADY LAND CO LLC | P O BOX 502 GRADY AR 71644 | AV | 40 | 40.25 | 40.25 |
| 20 | 05-08-05 | 000-00340-000 | SMITH, LYNN GATLIN | 253 LAKE BLVD VICKSBURG MS 39180 | AV | 8 | 10.89 | 10.89 |
| 20 | 08-08-05 | 000-00360-001 | ARKANSAS STATE HIGHWAY | P O BOX 2261 LITTLE ROCK AR 72203 | EX | 23.75 | 23.01 | 23.01 |
| 20 | 08-08-05 | 000-00365-001 | ARKANSAS STATE HIGHWAY | P O BOX 2261 LITTLE ROCK AR 72203 | EX | 1.957 | 1.25 | 1.25 |
| 20 | 08-08-05 | 000-00369-001 | ARKANSAS DEVELOPMENT FINANCE | 100 MAIN STREET LITTLE ROCK AR 72221 | EX | 3 | 5.05 | 5.05 |
| 20 | 09-08-05 | 000-00371-000 | STATE FARM (VARNER) | ATTN: STEVE STRAHAN P O BOX 8707 PINE BLUFF AR 71611 | EX | 639 | 641.62 | 641.62 |
| 20 | 09-08-05 | 000-00371-001 | ARKANSAS DEVELOPMENT FINANCE | 100 MAIN STREET LITTLE ROCK AR 72221 | EX | 1 | 1.00 | 1.00 |
| 20 | 10-08-05 | 000-00372-000 | STATE FARM (VARNER) | ATTN: STEVE STRAHAN P O BOX 8707 PINE BLUFF AR 71611 | EX | 640 | 643.02 | 643.02 |
| 20 | 15-08-05 | 000-00383-000 | STATE FARM (VARNER) | ATTN: STEVE STRAHAN P O BOX 8707 PINE BLUFF AR 71611 | EX | 640 | 642.57 | 642.57 |
| 20 | 16-08-05 | 000-00384-000 | STATE FARM (VARNER) | ATTN: STEVE STRAHAN P O BOX 8707 PINE BLUFF AR 71611 | EX | 80 | 80.26 | 80.26 |
| 20 | 16-08-05 | 000-00385-000 | STATE FARM (VARNER) | ATTN: STEVE STRAHAN P O BOX 8707 PINE BLUFF AR 71611 | EX | 40 | 39.97 | 39.97 |
| 20 | 16-08-05 | 000-00386-000 | J & G FARM INC. | 6 GLASGOW CT LITTEL ROCK AR 72211 | AV | 170.81 | 172.95 | 172.95 |
| 20 | 16-08-05 | 000-00387-000 | STATE FARM (VARNER) | ATTN: STEVE STRAHAN P O BOX 8707 PINE BLUFF AR 71611 | EX | 111.09 | 116.30 | 116.30 |
| 20 | 16-08-05 | 000-00391-000 | J & G FARMS INC. | PO BOX 374 GOULD AR 71643 | AV | 60 | 62.75 | 62.75 |
| 20 | 16-08-05 | 000-00392-000 | IAI USA FUND II, LLC | 2004 FOX DRIVE SUITE L CHAMPAIGN IL 61820 | AV | 20 | 20.71 | 20.71 |
| 20 | 16-08-05 | 000-00399-000 | RAILROAD & HIGHWAY | | EX | 9 | 9.98 | 9.98 |
| 20 | 17-08-05 | 000-00400-000 | STATE FARM (VARNER) | ATTN: STEVE STRAHAN P O BOX 8707 PINE BLUFF AR 71611 | EX | 33 | 25.19 | 25.19 |
| 20 | 17-08-05 | 000-00402-000 | BOTTOMS, FARA LEA FREE & BRANDT | 790 CHEYENNE GOULD AR 71643 | RI | 3.06 | 3.06 | 3.06 |
| 20 | 17-08-05 | 000-00402-001 | FREE, JOHN PHILLIP TRUST | 1003 W 36 TH AVE PINE BLUFF AR 71603 | AM | 39.51 | 37.71 | 37.71 |
| 20 | 17-08-05 | 000-00403-000 | FREE, JOHN PHILLIP & | 1003 W 36 TH AVE PINE BLUFF AR 71603 | AV | 40 | 40.58 | 40.58 |
| 20 | 17-08-05 | 000-00404-000 | FREE, JOHN PHILLIP TRUST | 1003 W 36 TH AVE PINE BLUFF AR 71603 | AV | 40 | 41.07 | 41.07 |
| 20 | 17-08-05 | 000-00405-000 | FREE, JOHN PHILLIP TRUST | 1003 W 36 TH AVE PINE BLUFF AR 71603 | AV | 20 | 20.56 | 20.56 |
| 20 | 17-08-05 | 000-00406-001 | FREE, FAMILY LIMITED PARTNERSHIP | 5584 CORDELL DRIVE FAYETTEVILLE AR 72704 | AV | 60 | 61.99 | 61.99 |
| 20 | 17-08-05 | 000-00407-000 | IAI USA FUND II, LLC | 2004 FOX DRIVE SUITE L CHAMPAIGN IL 61820 | AV | 35 | 34.99 | 34.99 |

| MAP PAGE | SECTION TOWNSHIP RANGE | PARCEL NUMBER | OWNER NAME | * OWNER ADDRESS | *TYPE | ASSESSOR ACRE | GIS ACRE | LEVEED ACRE |
|----------|------------------------|---------------|---------------------------------|---|-------|---------------|----------|-------------|
| 20 | 17-08-05 | 000-00408-000 | FREE, JOHN PHILLIP TRUST | 1003 W 36 TH AVE PINE BLUFF AR 71603 | AV | 45 | 45.30 | 45.30 |
| 20 | 17-08-05 | 000-00409-000 | FREE, JOHN PHILLIP TRUST | 1003 W 36 TH AVE PINE BLUFF AR 71603 | AV | 40 | 42.01 | 42.01 |
| 20 | 20-08-05 | 000-00439-000 | FREE, JOHN PHILLIP TRUST | 1003 W 36 TH AVE PINE BLUFF AR 71603 | AV | 40 | 39.49 | 39.49 |
| 20 | 20-08-05 | 000-00442-000 | FREE, JOHN PHILLIP TRUST | 1003 W 36 TH AVE PINE BLUFF AR 71603 | AV | 80 | 79.38 | 79.38 |
| 20 | 21-08-05 | 000-00455-000 | EDWIN G. SHEPHERD JR., MARGARET | PO BOX 291 GOULD AR 71643 | AV | 30.92 | 29.82 | 29.82 |
| 20 | 21-08-05 | 000-00456-000 | J & G FARM INC. | 6 GLASGOW CT LITTEL ROCK AR 72211 | AV | 39.4 | 39.68 | 39.68 |
| 20 | 21-08-05 | 000-00458-000 | IAI USA FUND II, LLC | 2004 FOX DRIVE SUITE L CHAMPAIGN IL 61820 | AV | 80 | 81.99 | 81.99 |
| 20 | 21-08-05 | 000-00461-000 | J & G FARM INC. | 6 GLASGOW CT LITTEL ROCK AR 72211 | AV | 80 | 81.91 | 81.91 |
| 20 | 21-08-05 | 000-00462-000 | FREE, JOHN PHILLIP TRUST | 1003 W 36 TH AVE PINE BLUFF AR 71603 | AV | 80 | 81.38 | 81.38 |
| 20 | 21-08-05 | 000-00465-000 | CASTLEBERRY, WOODIE & NEDRA | POST OFFICE BOX 437 GOULD AR 71643 | AV | 1.73 | 0.26 | 0.26 |
| 20 | 22-08-05 | 000-00474-000 | SHEPHERD, EDWIN JR., E COLLINS | PO BOX 291 GOULD AR 71643 | AV | 217.65 | 215.19 | 215.19 |
| 20 | 22-08-05 | 000-00476-000 | SHEPHERD, RICHARD | P.O. BOX 323 GOULD AR 71643 | AI | 14.1 | 14.19 | 14.19 |
| 20 | 22-08-05 | 000-00477-000 | SHEPHERD, EDWIN JR. | PO BOX 291 GOULD AR 71643 | AI | 5.85 | 5.06 | 5.06 |
| 20 | 22-08-05 | 000-00478-000 | PROCTOR, CARNELL & JANE BYERS | P O BOX 326 GOULD AR 71643 | RI | 0.8 | 0.83 | 0.83 |
| 21 | 07-08-04 | 000-00086-000 | BALLOUE FARMS | 15 ROSSWOOD DR CONWAY AR 72032 | AM | 240 | 241.20 | 241.20 |
| 21 | 07-08-04 | 000-00088-000 | ROGERS, JOHN M & JOANN | 1483 COOLWATER RD MOUNTAIN VIEW AR 72560 | AV | 60 | 60.80 | 60.80 |
| 21 | 07-08-04 | 000-00088-001 | ROGERS, JOHN M & JOANN | 1483 COOLWATER RD MOUNTAIN VIEW AR 72560 | AV | 60 | 58.08 | 58.08 |
| 21 | 07-08-04 | 000-00091-000 | GREEN, ROSIE, JAMES JONES, & | 3501 VIRGINIA ST PINE BLUFF AR 71601 | AV | 76.77 | 80.65 | 80.65 |
| 21 | 07-08-04 | 000-00094-000 | FARM BROTHERS LLC | P O BOX 4902 JACKSON WY 83001 | AM | 64 | 64.27 | 64.27 |
| 21 | 07-08-04 | 000-00096-000 | COLLINS FARM HOLDINGS LLC | 19 VIGNE BLVD LITTLE ROCK AR 72223 | AV | 120 | 120.65 | 120.65 |
| 21 | 07-08-04 | 000-00097-000 | LEWIS, LEO | P.O. BOX 85 GRADY AR 71644 | RV | 0.5 | 0.60 | 0.60 |
| 21 | 07-08-04 | 000-00099-000 | GREEN, ANDRE | 7635 S RIDGELAND CHICAGO IL 60649 | AV | 16 | 15.04 | 15.04 |
| 21 | 11-08-05 | 000-00373-000 | STATE FARM | ATTN: STEVE STRAHAN P.O. BOX 8707 PINE BLUFF AR 71611 | EX | 640 | 645.09 | 645.09 |
| 21 | 12-08-05 | 000-00374-000 | MIZELL, RANDY AS TRSTEE OF LEE | 111 JIMMY LANE GOULD AR 71643 | AV | 120 | 124.90 | 124.90 |
| 21 | 12-08-05 | 000-00376-000 | DUNN, ANGELA ROSE | 8721 SPRINGHILL FARMS RD ALEXANDER AR 72002 | AV | 40 | 38.07 | 38.07 |
| 21 | 12-08-05 | 000-00377-000 | STATE FARM (VARNER) | ATTN: STEVE STRAHAN P O BOX 8707 PINE BLUFF AR 71611 | EX | 320 | 325.74 | 325.74 |
| 21 | 12-08-05 | 000-00378-000 | ROGERS, JOHN M & JOANN | 1483 COOLWATER RD MOUNTAIN VIEW AR 72560 | AV | 120 | 121.53 | 121.53 |
| 21 | 12-08-05 | 000-00378-001 | HAMILTON FAMILY REVOCABLELIVING | 4741 TOWN CENTER DR ST LOUIS MO 63128 | AV | 40 | 40.29 | 40.29 |
| 21 | 13-08-05 | 000-00379-000 | COLLINS, ARTHUR B & ALICE D | 38 BELMONT ST DUMAS AR 71639 | AV | 320 | 321.48 | 321.48 |
| 21 | 13-08-05 | 000-00380-000 | STATE FARM (VARNER) | ATTN: STEVE STRAHAN P O BOX 8707 PINE BLUFF AR 71611 | EX | 320 | 319.15 | 319.15 |
| 21 | 14-08-05 | 000-00382-000 | STATE FARM (VARNER) | ATTN: STEVE STRAHAN P O BOX 8707 PINE BLUFF AR 71611 | EX | 640 | 636.83 | 636.83 |
| 21 | 18-08-04 | 000-00145-000 | COLLINS FARM HOLDINGS LLC | 19 VIGNE BLVD LITTLE ROCK AR 72223 | AM | 599.5 | 598.73 | 598.73 |
| 21 | 18-08-04 | 000-00146-000 | CHURCH & SCHOOL | | ER | 0.5 | 0.50 | 0.50 |
| 21 | 18-08-04 | 000-00147-000 | GREEN, ANDRE | 7635 S RIDGELAND CHICAGO IL 60649 | AV | 40 | 40.19 | 40.19 |
| 21 | 19-08-04 | 000-00156-000 | HICKS, ARTHUR BEA; MILLER, LOIS | 3844 GRAYBURN AVE. LOS ANGELES CA 90008 | AV | 16 | 15.87 | 15.87 |
| 21 | 23-08-05 | 000-00496-000 | RALEY LAND CO LLC | 105 RANKIN STREET DUMAS AR 71639 | AV | 152.68 | 150.18 | 150.18 |
| 21 | 23-08-05 | 000-00496-001 | FARM BROTHERS FLYERS A, LLC | PO BOX 4902 JACKSON WY 83001 | CI | 7.32 | 7.32 | 7.32 |
| 21 | 24-08-05 | 000-00503-000 | COLLINS, ARTHUR B & ALICE D | 38 BELMONT ST DUMAS AR 71639 | AM | 58.97 | 57.53 | 57.53 |
| 21 | 24-08-05 | 000-00503-001 | RAINEY, ARTHUR LEE | 21765 ST. HWY. 114 E. GOULD AR 71643 | RI | 1 | 1.01 | 1.01 |
| 21 | 24-08-05 | 000-00504-000 | CGL GASAWAY FAMILY LLLP | P O BOX 345 GOULD AR 71643 | AV | 80 | 79.11 | 79.11 |
| 21 | 24-08-05 | 000-00505-000 | HILL, CLIFTON | 21717 ST HWY 114 E GOULD AR 71643 | RI | 3 | 3.13 | 3.13 |
| 21 | 24-08-05 | 000-00506-000 | SANDLIN, CHRISTOPHER | 21751 STATE HWY 114 E GOULD AR 71643 | RI | 0.69 | 0.68 | 0.68 |
| 21 | 24-08-05 | 000-00507-000 | COLLINS, ARTHUR B & ALICE D | 38 BELMONT ST DUMAS AR 71639 | AM | 16.34 | 16.15 | 16.15 |
| 21 | 24-08-05 | 000-00508-000 | V.H. FARMS INC | 31997 STATE HWY 54 E DUMAS AR 71639 | AV | 155.5 | 155.63 | 155.63 |
| 21 | 24-08-05 | 000-00509-000 | JONES CHURCH & CEMETARY | | EX | 4.5 | 4.43 | 4.43 |
| 21 | 24-08-05 | 000-00511-000 | CULPEPPER, CLAY & BIANCA | 21730 ST. HWY. 114 E. GOULD AR 71643 | RI | 1.1 | 1.98 | 1.98 |

| MAP PAGE | SECTION TOWNSHIP RANGE | PARCEL NUMBER | OWNER NAME | * OWNER ADDRESS | *TYPE | ASSESSOR ACRE | GIS ACRE | LEVEED ACRE |
|----------|------------------------|---------------|----------------------------------|---|-------|---------------|----------|-------------|
| 21 | 24-08-05 | 000-00513-000 | MATHEWS, STEVEN E | 21696 HWY 114 EAST GOULD AR 71643 | RI | 1.7 | 1.65 | 1.65 |
| 21 | 24-08-05 | 000-00515-000 | GASAWAY, GREG | 21700 HWY 114 E GOULD AR 71643 | RI | 2 | 2.03 | 2.03 |
| 21 | 24-08-05 | 000-00518-001 | LENDERMAN, DIANE; JAMES ALLEN | 16 CLIFFWOOD CIR NORTH LITTLE ROCK AR 72120 | RI | 2.26 | 2.30 | 2.30 |
| 21 | 24-08-05 | 000-00518-002 | CALHOUN, JUSTIN L | 830 SLEMMONS MONTICELLO AR 71655 | AM | 1.13 | 1.14 | 1.14 |
| 21 | 24-08-05 | 000-00519-000 | CALHOUN, JUSTIN L | 830 SLEMMONS MONTICELLO AR 71655 | RM | 1 | 1.05 | 1.05 |
| 22 | 05-08-04 | 000-00074-000 | JONES, HOBART | P.O. BOX 1681 LITTLE ROCK AR 72203 | AI | 40 | 40.36 | 40.36 |
| 22 | 06-08-04 | 000-00079-000 | BALLOUE FARMS | 15 ROSSWOOD DR CONWAY AR 72032 | AV | 623.87 | 616.50 | 616.50 |
| 22 | 06-08-04 | 000-00080-000 | DORA DEAN HUNTING GROUP INC | PO BOX 67 DUMAS AR 71639 | AV | 25.74 | 22.75 | 22.75 |
| 22 | 01-08-05 | 000-00319-000 | MIZELL, RANDY AS TRSTEE OF LEE | 111 JIMMY LANE GOULD AR 71643 | AI | 320.04 | 314.27 | 314.27 |
| 22 | 01-08-05 | 000-00320-000 | STATE FARM (VARNER) | ATTN: STEVE STRAHAN P O BOX 8707 PINE BLUFF AR 71611 | EX | 291.77 | 229.65 | 157.06 |
| 22 | 02-08-05 | 000-00322-000 | STATE FARM | ATTN: STEVE STRAHAN P.O. BOX 8707 PINE BLUFF AR 71611 | EX | 666.43 | 621.95 | 195.97 |
| 22 | 31-07-04 | 000-00028-001 | REYNOLDS, DOYLE GENE | 708 HAYS RD HEBER SPRINGS AR 72543 | AV | 10 | 13.58 | 13.41 |
| 22 | 31-07-04 | 000-00029-000 | BALLOUE FARMS | 15 ROSSWOOD DR CONWAY AR 72032 | AM | 444 | 424.43 | 220.98 |
| 22 | 31-07-04 | 000-00030-000 | DORA DEAN HUNTING GROUP INC | PO BOX 67 DUMAS AR 71639 | AV | 149 | 107.00 | 19.85 |
| 22 | 31-07-04 | 000-00031-000 | RINGO, SHERRY | 292 HILLCREST DUMAS AR 71639 | RI | 3 | 2.56 | 2.56 |
| 22 | 36-07-05 | 000-00313-000 | BALLOUE FARMS | 15 ROSSWOOD DR. CONWAY AR 72032 | AV | 169.44 | 184.00 | 25.77 |
| 22 | 36-07-05 | 000-00316-000 | JONES CEMETERY | 408 COOK ST STAR CITY AR 71667 | EX | 2 | 1.97 | 1.97 |
| 22 | 36-07-05 | 000-00317-000 | WOOD, DAVID C; TERRY P WOOD, | P O BOX 259 DE WITT AR 72042 | CP | 48.52 | 50.12 | 40.22 |
| 22 | 36-07-05 | 000-00318-000 | WOOD, PERRY & TRACY | 22802 ST. HWY. 114 E. GOULD AR 71643 | RI | 1 | 1.20 | 1.09 |
| 23 | 03-08-04 | 000-00053-000 | SOUTHBEND, INC.% MC COOL, BOBBY | BOX 339 DANVILLE AR 72833 | AV | 50 | 52.07 | 52.07 |
| 23 | 03-08-04 | 000-00054-000 | SOUTHBEND, INC.% MC COOL, BOBBY | BOX 339 DANVILLE AR 72833 | AI | 80 | 75.91 | 75.91 |
| 23 | 03-08-04 | 000-00055-000 | TATUM, NUNA & ANGELIA PORCHIA | 4336 LAKE STONE TRL FORT WORTH TX 76123 | AV | 76 | 76.74 | 76.74 |
| 23 | 04-08-04 | 000-00060-000 | KARR, BEN III & JANIA M. | 46 HARVESTER LANE DUMAS AR 71639 | RI | 2.06 | 2.16 | 2.16 |
| 23 | 04-08-04 | 000-00061-000 | MC COOL, INC. | BOX 339 DANVILLE AR 72833 | AI | 65.28 | 71.41 | 69.30 |
| 23 | 05-08-04 | 000-00064-000 | JONES, HOBART | P.O. BOX 1681 LITTLE ROCK AR 72203 | AV | 120 | 115.20 | 115.20 |
| 23 | 05-08-04 | 000-00065-000 | DORA DEAN HUNTING GROUP INC | PO BOX 67 DUMAS AR 71639 | AV | 38 | 48.66 | 0.05 |
| 23 | 05-08-04 | 000-00066-000 | STENNIS, DELONZO & ATWORD; | 1345 COATI DR TUCSON AZ 85713 | AV | 41.57 | 40.25 | 1.55 |
| 23 | 05-08-04 | 000-00067-000 | O'SULLIVAN, MICHAEL & | 756 BONITA DR. SOUTH PASADENA CA 91030 | AV | 11 | 14.13 | 14.13 |
| 23 | 05-08-04 | 000-00069-000 | MIZELL, RANDY & PENNY | RT 2 BOX 508 GOULD AR 71643 | AV | 40 | 39.90 | 39.90 |
| 23 | 05-08-04 | 000-00070-000 | MIZELL, RANDY & PENNY | RT 2 BOX 508 GOULD AR 71643 | AV | 49.49 | 48.04 | 48.04 |
| 23 | 05-08-04 | 000-00072-000 | STENNIS, DELONZO & ATWORD; | 1345 COATI DR TUCSON AZ 85713 | AV | 10 | 11.25 | 11.25 |
| 23 | 05-08-04 | 000-00073-001 | THOMAS, MYRTLE | 4057 2ND AVE MINNEAPOLIS MN 55409 | AV | 4.17 | 4.60 | 4.60 |
| 23 | 05-08-04 | 000-00073-002 | KARR, BENJAMIN J III & JANIA MAE | 46 HARVESTER LN DUMAS AR 71639 | AV | 12.5 | 5.16 | 5.16 |
| 23 | 05-08-04 | 000-00073-003 | THOMAS, EDDIE % ARTHUR THOMAS | 10308 W TERRA MILWAUKIE WI 53224 | AV | 7.5 | 3.37 | 3.37 |
| 23 | 05-08-04 | 000-00075-000 | THOMAS, GEORGE JR | 1859 E RAINBOW LANE CRETE IL 60417 | AV | 8.33 | 8.43 | 8.43 |
| 23 | 05-08-04 | 000-00075-001 | KARR, BEN III | 46 HARVESTER LN DUMAS AR 71639 | AV | 8.33 | 8.38 | 8.38 |
| 23 | 05-08-04 | 000-00076-000 | THOMAS, EDDIE % ARTHUR THOMAS | 10308 W TERRA MILWAUKIE WI 53224 | AV | 5 | 9.25 | 9.25 |
| 23 | 05-08-04 | 000-00077-000 | JONES, HOBART | P.O. BOX 1681 LITTLE ROCK AR 72203 | AV | 10 | 10.03 | 10.03 |
| 23 | 08-08-04 | 000-00100-000 | JONES, HOBART | P.O. BOX 1681 LITTLE ROCK AR 72203 | AM | 320 | 316.73 | 316.73 |
| 23 | 08-08-04 | 000-00101-000 | GRASSY LAKE FARM, INC. | PO BOX 528 GRADY AR 71644 | AI | 320 | 318.34 | 318.34 |
| 23 | 09-08-04 | 000-00102-000 | MC COOL INC | PO BOX 339 DANVILLE AR 72833 | AM | 320 | 316.61 | 316.61 |
| 23 | 09-08-04 | 000-00103-000 | BARNHARDT, MATTHEW T, TRUSTEE | PO BOX 1167 CONWAY AR 72033 | AV | 160 | 159.03 | 159.03 |
| 23 | 09-08-04 | 000-00104-000 | GRASSY LAKE FARM, INC. | BOX 528 GRADY AR 71644 | AV | 160 | 159.57 | 159.57 |
| 23 | 10-08-04 | 000-00107-000 | EIFLING, LUCILLE B TRUST, DAVID | 345 N RIDGE ROAD LITTLE ROCK AR 72207 | AV | 92.98 | 72.05 | 72.05 |
| 23 | 10-08-04 | 000-00109-000 | TATUM, NUNA & ANGELIA PORCHIA | 4336 LAKE STONE TRL FORT WORTH TX 76123 | AM | 83.4 | 81.59 | 81.59 |
| 23 | 10-08-04 | 000-00110-000 | SOUTHBEND, INC.%MC COOL, BOBBY | BOX 339 DANVILLE AR 72833 | AV | 125 | 124.49 | 124.49 |

| MAP PAGE | SECTION TOWNSHIP RANGE | PARCEL NUMBER | OWNER NAME | * OWNER ADDRESS | *TYPE | ASSESSOR ACRE | GIS ACRE | LEVEED ACRE |
|----------|------------------------|---------------|----------------------------------|--|-------|---------------|----------|-------------|
| 23 | 10-08-04 | 000-00112-000 | MC COOL INC | BOX 339 DANVILLE AR 72833 | AV | 160 | 140.76 | 140.76 |
| 23 | 14-08-04 | 000-00123-000 | SOUTHBEND, INC. % MC COOL, BOBBY | BOX 339 DANVILLE AR 72833 | AV | 2.5 | 2.51 | 2.51 |
| 23 | 15-08-04 | 000-00129-000 | SOUTHBEND, INC.% MC COOL, BOBBY | BOX 339 DANVILLE AR 72833 | AV | 5.29 | 5.30 | 5.30 |
| 23 | 15-08-04 | 000-00130-000 | EIFLING, LUCILLE B TRUST, DAVID | 345 N RIDGE ROAD LITTLE ROCK AR 72207 | AV | 165.5 | 149.17 | 149.17 |
| 23 | 15-08-04 | 000-00131-000 | GRASSY LAKE FARM, INC. | BOX 528 GRADY AR 71644 | AV | 150 | 144.62 | 144.62 |
| 23 | 15-08-04 | 000-00132-000 | LAKESIDE PLANTATION, INC. | 3417 DIANE ROAD GOULD AR 71643 | AV | 320 | 317.33 | 317.33 |
| 23 | 16-08-04 | 000-00133-000 | GRASSY LAKE FARM, INC. | PO BOX 528 GRADY AR 71644 | AV | 640 | 636.47 | 636.47 |
| 23 | 17-08-04 | 000-00139-000 | GRASSY LAKE FARM, INC. | BOX 528 GRADY AR 71644 | AV | 240 | 239.85 | 239.85 |
| 23 | 17-08-04 | 000-00140-000 | SHEPHERD, WALTER & JAYE | 500 E BOWLES STREET DUMAS AR 71639 | AV | 160 | 156.96 | 156.96 |
| 23 | 17-08-04 | 000-00141-000 | FRENCH, BILLY B., & AO & | 10 JORDAN LANE HOT SPRINGS NATIONAL AR 71909 | AV | 80 | 78.64 | 78.64 |
| 23 | 17-08-04 | 000-00142-000 | COLLINS FARM HOLDINGS LLC | 19 VIGNE BLVD LITTLE ROCK AR 72223 | AV | 80 | 78.50 | 78.50 |
| 23 | 17-08-04 | 000-00144-000 | FRENCH, BILLY B.,& AO & | 10 JORDIN LANE HOT SPRINGS NATIONAL AR 71909 | AV | 80 | 79.95 | 79.95 |
| 24 | 02-08-04 | 000-00048-000 | SOUTHBEND, INC % MC COOL BOBBY & | BOX 339 DANVILLE AR 72833 | AV | 20.6 | 28.44 | 28.44 |
| 24 | 11-08-04 | 000-00118-000 | SOUTHBEND INC % MC COOL, BOBBY & | BOX 339 DANVILLE AR 72833 | AV | 82 | 86.78 | 86.78 |
| 24 | 11-08-04 | 000-00119-000 | BOTTOMS, LEO | 899 HIGHWAY 212 WEST GOULD AR 71643 | AV | 71.8 | 75.82 | 75.82 |
| 24 | 14-08-04 | 000-00122-000 | LAKESIDE PLANTATION, INC. | 3417 DIANE ROAD GOULD AR 71643 | AV | 85.3 | 93.17 | 93.17 |
| 24 | 14-08-04 | 000-00124-000 | LAKESIDE PLANTATION, INC. | 3417 DIANE ROAD GOULD AR 71643 | AV | 79 | 72.71 | 72.71 |
| 24 | 14-08-04 | 000-00125-000 | BOTTOMS, LEO | 899 HIGHWAY 212 W. GOULD AR 71643 | AV | 199.2 | 189.29 | 189.29 |
| 24 | 23-08-04 | 000-00180-000 | BOTTOMS, LEO | 899 HIGHWAY 212 W. GOULD AR 71643 | AI | 148.22 | 152.79 | 152.45 |
| 24 | 23-08-04 | 000-00180-001 | BOTTOMS, HOWARD L. | RT. 2 BOX 717 GOULD AR 71643 | AV | 26.33 | 27.69 | 27.69 |
| 24 | 23-08-04 | 000-00180-002 | LAKESIDE PLANTATION INC | 3417 DIANE ROAD GOULD AR 71643 | AV | 64 | 64.29 | 64.29 |
| 24 | 23-08-04 | 000-00187-000 | LAKESIDE PLANTATION, INC. | 3417 DIANE ROAD GOULD AR 71643 | AV | 83.3 | 50.41 | 50.41 |
| 24 | 24-08-04 | 000-00188-000 | GUM POINT LAND CO LLC | P O BOX 247 DUMAS AR 71639 | AV | 10 | 9.17 | 9.17 |
| 24 | 24-08-04 | 000-00189-002 | BRISTOW, BILL W & MARY M | 216 E WASHINGTON JONESBORO AR 72401 | AV | 10.99 | 23.23 | 23.23 |
| 25 | 22-08-04 | 000-00179-000 | LAKESIDE PLANTATION, INC. | 3417 DIANE ROAD GOULD AR 71643 | AM | 640 | 645.22 | 645.22 |
| 25 | 23-08-04 | 000-00181-000 | LAKESIDE PLANTATION, INC. | 3417 DIANE ROAD GOULD AR 71643 | AI | 85.6 | 84.04 | 84.04 |
| 25 | 23-08-04 | 000-00182-000 | SOUTHBEND, INC.% MC COOL, BOBBY | BOX 339 DANVILLE AR 72833 | AV | 97.84 | 95.98 | 95.98 |
| 25 | 23-08-04 | 000-00183-000 | BOTTOMS, HOWARD L. | RT 2 BOX 717 GOULD AR 71643 | AV | 12 | 12.40 | 12.40 |
| 25 | 23-08-04 | 000-00185-000 | SOUTHBEND INC.% MC COOL, BOBBY & | BOX 339 DANVILLE AR 72833 | AV | 52.16 | 54.09 | 54.09 |
| 25 | 24-08-04 | 000-00189-000 | BOTTOMS, HOWARD L. | RT. 2 BOX 717 GOULD AR 71643 | AV | 60.66 | 60.80 | 60.80 |
| 25 | 24-08-04 | 000-00190-000 | LEVEE RIGHT OF WAY | | EX | 45 | 46.88 | 43.57 |
| 25 | 27-08-04 | 000-00191-000 | BITELY, STANLEY & IMOGENE JOINT | 316 TAMO RIVER RD GRADY AR 71644 | AV | 640 | 637.20 | 637.20 |
| 25 | 28-08-04 | 000-00196-000 | BLANKENSHIP, DENNIS RAY | P.O. BOX 254 GOULD AR 71643 | AV | 10 | 10.05 | 10.05 |
| 25 | 28-08-04 | 000-00197-000 | LIGON, NEWT ESTATE | PO BOX 572272 LAS VEGAS NV 89157 | AV | 10 | 10.06 | 10.06 |
| 25 | 28-08-04 | 000-00198-000 | MURRY, CLEVELAND & TERRY | 603 WEST STAR GOULD AR 71643 | AV | 10 | 10.07 | 10.07 |
| 25 | 28-08-04 | 000-00199-000 | HOLMES, PERLINA | 2200 S. HICKORY PINE BLUFF AR 71603 | AV | 10 | 10.07 | 10.07 |
| 25 | 28-08-04 | 000-00201-000 | BLANKENSHIP, DENNIS RAY | P.O. BOX 254 GOULD AR 71643 | AV | 21.41 | 22.49 | 22.49 |
| 25 | 28-08-04 | 000-00203-000 | BRADSHAW HERBERT D JR & | 3956 DESOTO ROAD GOULD AR 71643 | RI | 1 | 1.00 | 1.00 |
| 25 | 28-08-04 | 000-00204-000 | COX, T.J. FARM, INC. | P. O. BOX 913 STUTTGART AR 72160 | AV | 40 | 39.91 | 39.91 |
| 25 | 33-08-04 | 000-00247-000 | COX, T.J. FARMS INC. | P. O. BOX 913 STUTTGART AR 72160 | AV | 80 | 80.12 | 80.12 |
| 25 | 33-08-04 | 000-00248-001 | BOTTOMS, JONATHAN L & SARA A | 13805 ST HWY 212 E GOULD AR 71643 | RI | 0.95 | 0.95 | 0.95 |
| 25 | 33-08-04 | 000-00248-002 | BOTTOMS, JONATHAN L & SARA A | 13805 ST HWY 212 E GOULD AR 71643 | RM | 0.78 | 0.78 | 0.78 |
| 25 | 33-08-04 | 000-00249-000 | COX, T.J. FARMS INC. | P. O. BOX 913 STUTTGART AR 72160 | AV | 40 | 39.83 | 39.83 |
| 25 | 33-08-04 | 000-00254-000 | RALEY LAND CO LLC | 105 RANKIN STREET DUMAS AR 71639 | AV | 237.73 | 235.30 | 235.30 |
| 25 | 33-08-04 | 000-00254-002 | BURCH, PAULA | 13864 ST HWY 212 E GOULD AR 71643 | RI | 2.27 | 2.27 | 2.27 |
| 25 | 34-08-04 | 000-00255-000 | FARM BROTHERS LLC | P O BOX 4902 JACKSON WY 83001 | AV | 40 | 40.41 | 40.41 |

| MAP PAGE | SECTION TOWNSHIP RANGE | PARCEL NUMBER | OWNER NAME | * OWNER ADDRESS | *TYPE | ASSESSOR ACRE | GIS ACRE | LEVEED ACRE |
|----------|------------------------|---------------|--------------------------------|--|-------|---------------|----------|-------------|
| 25 | 34-08-04 | 000-00256-000 | FARM BROTHERS LLC | P O BOX 4902 JACKSON WY 83001 | AV | 200 | 202.47 | 202.47 |
| 25 | 34-08-04 | 000-00258-000 | BASS, LEOLA ET ALL | P. O. BOX 5301 PINE BLUFF AR 71611-5301 | AV | 80 | 80.79 | 80.79 |
| 25 | 34-08-04 | 000-00260-000 | DAY-RALEY FARMS, LLC | 105 RANKIN DUMAS AR 71639 | AV | 278.28 | 244.75 | 244.75 |
| 25 | 34-08-04 | 000-00260-001 | L & M FARM | 301 S JOHN ST DUMAS AR 71639356 | RM | 1.72 | 1.70 | 1.70 |
| 25 | 34-08-04 | 000-00261-000 | RALEY LAND CO LLC | 105 RANKIN STREET DUMAS AR 71639 | AM | 38.2 | 58.67 | 58.67 |
| 25 | 34-08-04 | 000-00262-000 | RALEY LAND CO LLC | 105 RANKIN STREET DUMAS AR 71639 | RI | 1.8 | 1.76 | 1.76 |
| 26 | 19-08-04 | 000-00152-000 | FARM BROTHERS LLC | P O BOX 4902 JACKSON WY 83001 | AV | 552.81 | 612.32 | 612.32 |
| 26 | 19-08-04 | 000-00159-000 | HOLTHOFF, BYRON (RMH TRUST) | PO BOX 306 GOULD AR 71643 | AV | 4.19 | 4.15 | 4.15 |
| 26 | 20-08-04 | 000-00161-000 | FRENCH, BILLY B.,&AO JR ., & | 10 JORDIN LANE HOT SPRINGS NATIONAL AR 71909 | AV | 240 | 239.22 | 239.22 |
| 26 | 20-08-04 | 000-00163-000 | KEMP, HELEN BAXTER TRUST | 1419 W. CALDWELL COMPTON CA 90220 | AV | 32 | 32.75 | 32.75 |
| 26 | 20-08-04 | 000-00164-000 | COLLINS FARM HOLDINGS LLC | 19 VIGNE BLVD LITTLE ROCK AR 72223 | AV | 80 | 79.39 | 79.39 |
| 26 | 20-08-04 | 000-00166-000 | DAY-RALEY FARMS, LLC | 105 RANKIN DUMAS AR 71639 | AV | 16 | 15.59 | 15.59 |
| 26 | 20-08-04 | 000-00168-000 | DAY-RALEY FARMS, LLC | 105 RANKIN DUMAS AR 71639 | AV | 32 | 32.90 | 32.90 |
| 26 | 20-08-04 | 000-00171-000 | FARM BROTHERS LLC | P O BOX 4902 JACKSON WY 83001 | AI | 240 | 238.18 | 238.18 |
| 26 | 21-08-04 | 000-00172-000 | GRASSY LAKE FARM, INC. | BOX 528 GRADY AR 71644 | AV | 571 | 577.75 | 577.75 |
| 26 | 21-08-04 | 000-00176-000 | FARM BROTHERS LLC | P O BOX 4902 JACKSON WY 83001 | AV | 69 | 64.62 | 64.62 |
| 26 | 28-08-04 | 000-00192-000 | FARM BROTHERS LLC | P O BOX 4902 JACKSON WY 83001 | AV | 320 | 319.93 | 319.93 |
| 26 | 28-08-04 | 000-00194-000 | BUSCHER, CHARLOTTE BRADSHAW | 1279 HORN SPRINGS RD LEBANON TN 37087 | AV | 216.58 | 217.71 | 217.71 |
| 26 | 29-08-04 | 000-00205-000 | FARM BROTHERS LLC | P O BOX 4902 JACKSON WY 83001 | AM | 160 | 160.51 | 160.51 |
| 26 | 29-08-04 | 000-00206-000 | STEWART, JOHN E & MAYME C | 1440 ROCKWATER NORTH LITTLE ROCK AR 72114 | AV | 20 | 20.24 | 20.24 |
| 26 | 29-08-04 | 000-00207-000 | LOVE, TOMMY & RUTH | 175 CO RD 307 WASHINGTON AR 71862 | AV | 30 | 29.98 | 29.98 |
| 26 | 29-08-04 | 000-00210-000 | STEWART, JOHN E SR | 1440 ROCKWATER LN NORTH LITTLE ROCK AR 72114 | AV | 53.33 | 52.23 | 52.23 |
| 26 | 29-08-04 | 000-00210-001 | STEWART, MAYME L & JOHN E | 1440 ROCKWATER NORTH LITTLE ROCK AR 72114 | AV | 53.34 | 51.75 | 51.75 |
| 26 | 29-08-04 | 000-00211-000 | STEWART, JOHN E & MAYME | 1440 ROCKWATER NORTH LITTLE ROCK AR 72114 | AV | 30 | 29.27 | 29.27 |
| 26 | 29-08-04 | 000-00212-000 | BUSCHER, CHARLOTTE BRADSHAW | 1279 HORN SPRINGS RD LEBANON TN 37087 | AV | 240 | 237.45 | 237.45 |
| 26 | 29-08-04 | 000-00213-000 | STEWART, JOHN E SR & MAYME C | 1440 ROCKWATER LN NORTH LITTLE ROCK AR 72114 | AV | 53.33 | 52.10 | 52.10 |
| 26 | 30-08-04 | 000-00220-000 | HOLTHOFF, BYRON N. (RMH TRST.) | PO BOX 306 GOULD AR 71643 | AV | 155.81 | 158.90 | 158.90 |
| 26 | 30-08-04 | 000-00221-000 | FARM BROTHERS LLC | P O BOX 4902 JACKSON WY 83001 | AV | 484.19 | 488.55 | 488.55 |
| 26 | 31-08-04 | 000-00226-000 | FARM BROTHERS LLC | P O BOX 4902 JACKSON WY 83001 | AV | 400 | 406.70 | 406.70 |
| 26 | 31-08-04 | 000-00236-000 | NUCKOLS, AL J | P.O. BOX 321 GOULD AR 71643 | AV | 240 | 160.07 | 160.07 |
| 26 | 32-08-04 | 000-00237-000 | MADDOX, ALANA FLETCHER | BOX 314 GOULD AR 71643 | AV | 60 | 59.22 | 59.22 |
| 26 | 32-08-04 | 000-00238-000 | FARM BROTHERS LLC | P O BOX 4902 JACKSON WY 83001 | AV | 259.01 | 262.41 | 262.41 |
| 26 | 32-08-04 | 000-00246-000 | NUCKOLS, AL J. | BOX 321 GOULD AR 71643 | AI | 320 | 307.13 | 307.13 |
| 26 | 33-08-04 | 000-00253-000 | NUCKOLS, AL J. | BOX 321 GOULD AR 71643 | AV | 80 | 77.69 | 77.69 |
| 27 | 02-09-05 | 000-00707-000 | GASAWAY, CLINT & LINDA | PO BOX 196 GOULD AR 71643 | RI | 1.35 | 5.50 | 5.50 |
| 27 | -- | 702-01056-000 | VEREEN, JAMES M & DEBORAH E | P O BOX 117 STAR CITY AR 71667 | RI | 2.485 | 4.03 | 4.03 |
| 27 | 18-09-05 | 000-00994-000 | BENNETT, RONALD D. | 3796 HILLCREST RD. DUMAS AR 71639 | RI | 1.69 | 7.30 | 7.30 |
| 27 | 21-08-05 | 000-00469-001 | MURPHY, LARRY & SANDRA | P.O. BOX 602 GOULD AR 71643 | RI | 0.172 | 0.17 | 0.17 |
| 27 | 21-08-05 | 000-00471-000 | CANNON, FREDDIE ETAL | 717 WEST 2ND AVENUE PINE BLUFF AR 71601 | RI | 0.33 | 0.35 | 0.35 |
| 27 | 21-08-05 | 000-00472-000 | RONALD C. BRADLEY QTIP TRUST | P. O. BOX 77 GOULD AR 71643 | RI | 3 | 2.99 | 2.99 |
| 27 | 22-08-05 | 000-00480-000 | J & G FARM INC. | 6 GLASGOW CT LITTEL ROCK AR 72211 | AV | 228.7 | 226.91 | 226.91 |
| 27 | 22-08-05 | 000-00481-000 | J & G FARM INC. | 6 GLASGOW CT LITTEL ROCK AR 72211 | AV | 7 | 8.04 | 8.04 |
| 27 | 22-08-05 | 000-00483-001 | HARPE, SHELIA | 35 CADES LN. GOULD AR 71643 | RI | 1.82 | 1.13 | 1.13 |
| 27 | 22-08-05 | 000-00484-000 | SHEPHERD, SANDRA K. | BOX 313 GOULD AR 71643 | RI | 4.4 | 5.46 | 5.46 |
| 27 | 22-08-05 | 000-00485-000 | FRASER, RANDY | 1095 HWY 165 E DUMAS AR 71639 | RI | 1.492 | 1.39 | 1.39 |
| 27 | 22-08-05 | 000-00487-000 | FARM BROTHERS LLC | P O BOX 4902 JACKSON WY 83001 | AV | 120 | 120.78 | 120.78 |

| MAP PAGE | SECTION TOWNSHIP RANGE | PARCEL NUMBER | OWNER NAME | * OWNER ADDRESS | *TYPE | ASSESSOR ACRE | GIS ACRE | LEVEED ACRE |
|----------|------------------------|-----------------|-------------------------------|--|-------|---------------|----------|-------------|
| 27 | 22-08-05 | 000-00490-001 | ARKANSAS STATE HIGHWAY COMM | P.O. BOX 2261 LITTLE ROCK AR | EX | 8.86 | 2.52 | 2.52 |
| 27 | 22-08-05 | 000-00491-000 | J & G FARM INC. | 6 GLASGOW CT LITTEL ROCK AR 72211 | AV | 3 | 1.44 | 1.44 |
| 27 | 23-08-05 | 000-00499-000 | FARM BROTHERS LLC | P O BOX 4902 JACKSON WY 83001 | AV | 480 | 478.84 | 478.84 |
| 27 | 24-08-05 | 000-00516-000 | FARM BROTHERS LLC | P O BOX 4902 JACKSON WY 83001 | AV | 249 | 253.35 | 253.35 |
| 27 | 24-08-05 | 000-00521-000 | DAY-RALEY FARMS, LLC | 105 RANKIN DUMAS AR 71639 | AV | 58.9 | 57.65 | 57.65 |
| 27 | 25-08-05 | 000-00523-000 | CULPEPPER, CLAY D | 20960 ST. HWY. 114 E. GOULD AR 71643 | RI | 2.69 | 2.43 | 2.43 |
| 27 | 25-08-05 | 000-00524-000 | FARM BROTHERS LLC | P O BOX 4902 JACKSON WY 83001 | AI | 588.12 | 595.57 | 595.57 |
| 27 | 25-08-05 | 000-00526-000 | SULLIVAN, OLIVER & JANET | 20608 HWY. 114 E. GOULD AR 71643 | RI | 1.144 | 1.36 | 1.36 |
| 27 | 25-08-05 | 000-00529-000 | FARM BROTHERS LLC | P O BOX 4902 JACKSON WY 83001 | AV | 26 | 24.89 | 24.89 |
| 27 | 25-08-05 | 000-00530-000 | BROWN, BILLY & HATTIE | P.O. BOX 324 GOULD AR 71643 | AI | 17.84 | 18.01 | 18.01 |
| 27 | 26-08-05 | 000-00540-000 | HOLTHOFF, LOIS ANN | P.O. BOX 306 GOULD AR 71643 | AV | 64 | 58.52 | 58.52 |
| 27 | 26-08-05 | 000-00540-001 | HELENA CHEMICAL CO. | RASH & ASSOCIATES P O BOX 260888 PLANO TX 75026-0888 | CI | 6 | 6.71 | 6.71 |
| 27 | 26-08-05 | 000-00543-000 | MINOR, ALAN KEITH | 16437 ST. HWY. 114 E. GOULD AR 71643 | AV | 40 | 46.68 | 46.68 |
| 27 | 26-08-05 | 000-00544-000 | FARM BROTHERS LLC | P O BOX 4902 JACKSON WY 83001 | AV | 220 | 222.45 | 222.45 |
| 27 | 26-08-05 | 000-00559-000 | FARM BROTHERS LLC | P O BOX 4902 JACKSON WY 83001 | AV | 141.43 | 130.94 | 130.94 |
| 27 | 26-08-05 | 000-00563-000 | BRADFORD, BILLY W & SHIRLEY M | 20286 ST HWY 114 E GOULD AR 71643-9750 | RI | 2.47 | 3.07 | 3.07 |
| 27 | 26-08-05 | 000-00565-000 | FARM BROTHERS LLC | P O BOX 4902 JACKSON WY 83001 | AV | 6.1 | 6.58 | 6.58 |
| 27 | 26-08-05 | 700-00977-001 | FARM BROTHERS LLC | P O BOX 4902 JACKSON WY 83001 | AM | 141.64 | 144.95 | 144.95 |
| 27 | 27-08-05 | 000-00567-000 | GARNER, CARROLL | 6 GLASGOW CT LITTLE ROCK AR 72211 | AV | 37.01 | 38.18 | 38.18 |
| 27 | 27-08-05 | 000-00567-001 | MONDRAGON, MELCHOR | P O BOX 125 GRADY AR 71644 | RI | 2.54 | 2.68 | 2.68 |
| 27 | 27-08-05 | 000-00570-000 | BAKER, BARBARA A | 28105 US HIGHWAY 65 GOULD AR 71643 | AI | 6.84 | 6.29 | 6.29 |
| 27 | 27-08-05 | 000-00570-002 | ROBERTSON, JERRY | 207 MADISON GOULD AR 71643 | RI | 3.73 | 3.94 | 3.94 |
| 27 | 27-08-05 | 000-00572-001 | ARKANSAS STATE HIGHWAY | P O BOX 2261 LITTLE ROCK AR 72203 | EX | 0.25 | 1.01 | 1.01 |
| 27 | 27-08-05 | 000-00575-000 | PRUITT, RICHARD | BOX 234 GOULD AR 71643 | AV | 10 | 10.69 | 10.69 |
| 27 | 27-08-05 | 000-00576-000 | DAVENPORT, OSCAR | 10052 S INDIANNA STREET CHICAGO IL 60628 | AV | 10 | 9.64 | 9.64 |
| 27 | 27-08-05 | 000-00577-000 | MC COOL, INC. | BOX 339 DANVILLE AR 72833 | AV | 120 | 119.62 | 119.62 |
| 27 | 27-08-05 | 000-00578-000 | MC COOL INC | PO BOX 339 DANVILLE AR 72833 | AM | 40 | 40.04 | 40.04 |
| 27 | 27-08-05 | 000-00584-000 | STEWART, JOHN E & MAYME | 1440 ROCKWATER NORTH LITTLE ROCK AR 72114 | AV | 40 | 40.14 | 40.14 |
| 27 | 27-08-05 | 700-00977-009 | FARM BROTHERS LLC | P O BOX 4902 JACKSON WY 83001 | AV | 52.15 | 62.24 | 62.24 |
| 27 | 27-08-05 | 700-00977-010 | MC COOL, INC. | BOX 339 DANVILLE AR 72833 | AV | 16.89 | 10.33 | 10.33 |
| 27 | 27-08-05 | 700-00977-012 | MC COOL, INC. | BOX 339 DANVILLE AR 72833 | AV | 40 | 40.41 | 40.41 |
| 27 | 27-08-05 | 700-00977-013-B | KETCHENS, SANDRA & GEORGE | RT 1 BOX 131 GOULD AR 71643 | RV | 0.39 | 0.40 | 0.40 |
| 27 | 28-08-05 | 000-00588-001 | MURPHY, LARRY & SANDRA | PO BOX 602 GOULD AR 71643 | RI | 0.73 | 1.00 | 1.00 |
| 27 | 34-08-05 | 000-00653-000 | MC COOL, INC. | BOX 339 DANVILLE AR 72833 | AV | 20 | 21.44 | 21.44 |
| 27 | 34-08-05 | 000-00657-000 | FARM BROTHERS LLC | P O BOX 4902 JACKSON WY 83001 | AM | 496.2 | 483.34 | 483.34 |
| 27 | 34-08-05 | 000-00657-001 | MOYA, BRANDY | P O BOX 26 GOULD AR 71643 | RI | 2.299 | 3.23 | 3.23 |
| 27 | 34-08-05 | 000-00658-001 | JONES, FRANK L | BOX 90 GOULD AR 71643 | RI | 0.86 | 0.85 | 0.85 |
| 27 | 34-08-05 | 000-00661-000 | GASAWAY, CLINT & LINDA | PO BOX 196 GOULD AR 71643 | RV | 0.65 | 0.67 | 0.67 |
| 27 | 35-08-05 | 700-00001-000 | KING, SAMUEL L & LOIS | PO BOX 59 GOULD AR 71643 | RI | 0.304 | 0.30 | 0.30 |
| 27 | 35-08-05 | 700-00002-000 | SMITH, SMIGIELSKI | 6708 CHARLOTTE CT ARLINGTON TX 76002 | RV | 0.161 | 0.16 | 0.16 |
| 27 | 35-08-05 | 700-00003-000 | RUCKER, CARNELL & GLENDA | PO BOX 1033 ROBBINS IL 60472 | RV | 0.161 | 0.16 | 0.16 |
| 27 | 35-08-05 | 700-00004-000 | EVERETT, WYDELL | PO BOX 23 GOULD AR 71643 | RI | 0.161 | 0.16 | 0.16 |
| 27 | 35-08-05 | 700-00005-000 | BAILEY, BOBBY | PO BOX 227 GOULD AR 71643 | RI | 0.16 | 0.32 | 0.32 |
| 27 | 35-08-05 | 700-00005-003 | TERREL, PRISCILLA | 600 MADISON GOULD AR 71643 | RI | 0.32 | 0.32 | 0.32 |
| 27 | 35-08-05 | 700-00006-000 | ALLEN, ANDREW | 1707 E 8TH AVE PINE BLUFF AR 71601 | RI | 0.161 | 0.16 | 0.16 |
| 27 | 35-08-05 | 700-00007-000 | DIXON, NORVELL & WILLIE | BOX 6 GOULD AR 71643 | RI | 0.32 | 0.32 | 0.32 |

| MAP PAGE | SECTION TOWNSHIP RANGE | PARCEL NUMBER | OWNER NAME | * OWNER ADDRESS | *TYPE | ASSESSOR ACRE | GIS ACRE | LEVEED ACRE |
|----------|------------------------|---------------|----------------------------------|--|-------|---------------|----------|-------------|
| 27 | 35-08-05 | 700-00008-000 | JONES, EDDIE LEE & RITA | PO BOX 122 GOULD AR 71643 | RV | 0.161 | 0.16 | 0.16 |
| 27 | 35-08-05 | 700-00009-000 | SMITH, WILLIE & ALICE | P. O. BOX 514 GOULD AR 71643 | RI | 0.161 | 0.16 | 0.16 |
| 27 | 35-08-05 | 700-00010-000 | AUSTIN, JOHN WESLEY | P. O. BOX 596 GOULD AR 71643 | RI | 0.161 | 0.16 | 0.16 |
| 27 | 35-08-05 | 700-00011-000 | BAILEY, SAMUEL E & BOBBY | BOX 227 GOULD AR 71643 | RI | 0.801 | 0.48 | 0.48 |
| 27 | 35-08-05 | 700-00014-000 | GRIFFIN, ELIZABETH | PO BOX 496 GOULD AR 71643 | RI | 0.161 | 0.16 | 0.16 |
| 27 | 35-08-05 | 700-00015-000 | RAINEY, GEORGE, SR. HEIRS | PO BOX 238 GOULD AR 71643 | RV | 0.32 | 0.32 | 0.32 |
| 27 | 35-08-05 | 700-00017-000 | WASHINGTON, PATRICIA ANN | BOX 507 GOULD AR 71643 | RI | 0.322 | 0.16 | 0.16 |
| 27 | 35-08-05 | 700-00018-000 | SWOPES, PAULETTE | 408 EAST MONROE-OKLAHOMA GOULD AR 71643 | RI | 0.143 | 0.14 | 0.14 |
| 27 | 35-08-05 | 700-00019-000 | ALSUP, CHARLES TERRY & HALL, | 302 ARKANSAS STREET GOULD AR 71643 | RV | 0.161 | 0.16 | 0.16 |
| 27 | 35-08-05 | 700-00020-000 | HARRIS, MARY | 17 MORGAN RD MOUND BAYOU MS 38762 | RI | 0.161 | 0.16 | 0.16 |
| 27 | 35-08-05 | 700-00021-000 | HARRIS, DIANE A & BLACKSHIRE, | 2208 W 40TH AVE PINE BLUFF AR 71603 | RV | 0.161 | 0.16 | 0.16 |
| 27 | 35-08-05 | 700-00022-000 | HARRIS, DIANE A & BLACKSHIRE, | 2208 W 40TH AVE PINE BLUFF AR 71603 | RV | 0.161 | 0.16 | 0.16 |
| 27 | 35-08-05 | 700-00023-000 | BONNER, KENYA; BARBARA J JONES & | P.O. BOX 111 GOULD AR 71643 | RI | 0.161 | 0.16 | 0.16 |
| 27 | 35-08-05 | 700-00024-000 | LANE, NEWTON & LEOLA | BOX 472 GOULD AR 71643 | RI | 0.161 | 0.16 | 0.16 |
| 27 | 35-08-05 | 700-00025-000 | HOWARD, ALVIN LOVON | PO BOX 603 GOULD AR 71643 | RI | 0.161 | 0.16 | 0.16 |
| 27 | 35-08-05 | 700-00026-000 | DALE, MILDREN & VON DALE | P O BOX 582 GOULD AR 71643 | RI | 0.321 | 0.32 | 0.32 |
| 27 | 35-08-05 | 700-00027-000 | KING, SAMUEL L & LOIS | PO BOX 59 GOULD AR 71643 | RV | 0.161 | 0.16 | 0.16 |
| 27 | 35-08-05 | 700-00028-000 | KING, SAMUEL L & LOIS | PO BOX 59 GOULD AR 71643 | RV | 0.161 | 0.16 | 0.16 |
| 27 | 35-08-05 | 700-00030-000 | HALL, PAMELA | P O BOX 15 GOULD AR 71643 | RI | 0.143 | 0.14 | 0.14 |
| 27 | 35-08-05 | 700-00031-000 | JASPER, BRINDA | PO BOX 199 GOULD AR 71643 | RI | 0.304 | 0.30 | 0.30 |
| 27 | 35-08-05 | 700-00032-000 | CANADY, COREY | 151 CHIPMUNK DR WHITE HALL AR 71602 | RV | 0.161 | 0.16 | 0.16 |
| 27 | 35-08-05 | 700-00033-000 | DALE, MILDRED | P.O. BOX 582 GOULD AR 71643 | RI | 0.161 | 0.16 | 0.16 |
| 27 | 35-08-05 | 700-00034-000 | DALE, MILDRED | PO BOX 582 GOULD AR 71643 | RI | 0.161 | 0.16 | 0.16 |
| 27 | 35-08-05 | 700-00035-000 | BRADLEY, MILDRED DALE & ROBERT | P O BOX 582 GOULD AR 71643 | RV | 0.161 | 0.16 | 0.16 |
| 27 | 35-08-05 | 700-00036-000 | MURRY, ROSIE & MELVIN | PO BOX 238 GOULD AR 71643 | RV | 0.161 | 0.16 | 0.16 |
| 27 | 35-08-05 | 700-00037-000 | BLANKENSHIP, DENNIS R | P O BOX 254 GOULD AR 71643 | RV | 0.161 | 0.16 | 0.16 |
| 27 | 35-08-05 | 700-00038-000 | BLANKENSHIP, DENNIS R | P O BOX 254 GOULD AR 71643 | RV | 0.161 | 0.16 | 0.16 |
| 27 | 35-08-05 | 700-00039-000 | BLANKENSHIP, DENNIS R | P O BOX 254 GOULD AR 71643 | RV | 0.161 | 0.16 | 0.16 |
| 27 | 35-08-05 | 700-00040-000 | BLANKENSHIP, DENNIS R | P O BOX 254 GOULD AR 71643 | RV | 0.161 | 0.16 | 0.16 |
| 27 | 35-08-05 | 700-00041-000 | TENSLEY, WILLIAM | PO BOX 263 GRADY AR 71644 | RV | 0.161 | 0.16 | 0.16 |
| 27 | 35-08-05 | 700-00042-000 | WILSON, WILLIAM & EDDIE B | RT 2 BOX 560-C GOULD AR 71643 | RI | 0.161 | 0.19 | 0.19 |
| 27 | 35-08-05 | 700-00043-000 | PETTY, JOHNNY & ISABELLE | RT 2 BOX 586-E GOULD AR 71643 | RV | 0.161 | 0.16 | 0.16 |
| 27 | 35-08-05 | 700-00044-000 | TILLMAN, THEODORE | 3124 SOUTH RINGO ST LITTLE ROCK AR 72203 | RV | 0.161 | 0.16 | 0.16 |
| 27 | 35-08-05 | 700-00045-000 | TILLMAN, THEODORE | 3124 SOUTH RINGO ST LITTLE ROCK AR 72203 | RI | 0.161 | 0.16 | 0.16 |
| 27 | 35-08-05 | 700-00046-000 | HILLSBORO INLET LLC | 301 THELMA DR #505 CASPER WY 82609 | RV | 0.161 | 0.16 | 0.16 |
| 27 | 35-08-05 | 700-00047-000 | EVERETT, FOSTER | P.O. BOX 257 GOULD AR 71643 | RM | 0.161 | 0.16 | 0.16 |
| 27 | 35-08-05 | 700-00048-000 | MOLAND, CURLEE | 1325 ATKINS RD STAR CITY AR 71667 | RV | 0.161 | 0.16 | 0.16 |
| 27 | 35-08-05 | 700-00049-000 | EVERETT, KOR'REN | 501 E STAR GOULD AR 71643 | RI | 0.161 | 0.16 | 0.16 |
| 27 | 35-08-05 | 700-00050-000 | SCRUGGS, DEMONTRICH & BETTY | 4350 JIMMY CARTER BLV APT # 1709 NORCROSS GA 30093 | RI | 0.161 | 0.16 | 0.16 |
| 27 | 35-08-05 | 700-00051-000 | LACEY, MARY C ETAL | 5836 W SUPERIOR CHICAGO IL 60644 | RV | 0.161 | 0.16 | 0.16 |
| 27 | 35-08-05 | 700-00052-000 | BLACK, CHURCHIE III % ARETHA | 7106 OHIO ST APT 1 LITTLE ROCK AR 72207 | RV | 0.161 | 0.16 | 0.16 |
| 27 | 35-08-05 | 700-00053-000 | NICHOLS, AUDRY | 2100 BLOOMINGTON APT 322 MINNEAPOLIS MN 55404 | RV | 0.161 | 0.16 | 0.16 |
| 27 | 35-08-05 | 700-00054-000 | NICHOLS, AUDRY | 2100 BLOOMINGTON AVE APT 322 MINNEAPOLIS MN 55404 | RV | 0.161 | 0.16 | 0.16 |
| 27 | 35-08-05 | 700-00055-000 | HOMELAND INVESTMENTS PROPERTIES | 3118 ASTER STREET ANDERSON CA 96007 | RV | 0.161 | 0.16 | 0.16 |
| 27 | 35-08-05 | 700-00056-000 | DAVIS, DORA | #10 FOREST BROOK COURT LITTLE ROCK AR 72211 | RV | 0.161 | 0.16 | 0.16 |
| 27 | 35-08-05 | 700-00057-000 | DAVIS, DORA | #10 FOREST BROOK COURT LITTLE ROCK AR 72211 | RV | 0.161 | 0.16 | 0.16 |

| MAP PAGE | SECTION TOWNSHIP RANGE | PARCEL NUMBER | OWNER NAME | * OWNER ADDRESS | *TYPE | ASSESSOR ACRE | GIS ACRE | LEVEED ACRE |
|----------|------------------------|---------------|-------------------------------|---|-------|---------------|----------|-------------|
| 27 | 35-08-05 | 700-00058-000 | WRIGHT, MARGARETT | P.O. BOX 301 GOULD AR 71643 | RI | 0.161 | 0.16 | 0.16 |
| 27 | 35-08-05 | 700-00059-000 | WRIGHT, MARGARET | P.O. BOX 86 GOULD AR 71643 | RV | 0.161 | 0.16 | 0.16 |
| 27 | 35-08-05 | 700-00060-000 | TATUM, NUNA & ANGELIA PORCHIA | 4336 LAKE STONE TRL FORT WORTH TX 76123 | RV | 0.32 | 0.32 | 0.32 |
| 27 | 35-08-05 | 700-00063-000 | BESS, DORIS | 45517 GLENGARRY BLVD. CANTON MI 48188 | RI | 0.32 | 0.32 | 0.32 |
| 27 | 35-08-05 | 700-00064-000 | KING, SAMUEL L | P O BOX 59 GOULD AR 71643 | RM | 0.161 | 0.16 | 0.16 |
| 27 | 35-08-05 | 700-00065-000 | HUSKEY, ROOSEVELT & ALVIN JR. | 225 OAK DUMAS AR 71639 | RV | 0.161 | 0.16 | 0.16 |
| 27 | 35-08-05 | 700-00066-000 | HUSKEY, TINA | P O BOX 20 GOULD AR 71643 | RI | 0.161 | 0.16 | 0.16 |
| 27 | 35-08-05 | 700-00067-000 | HUSKEY, TINA & KENDRA HUSKEY | P O BOX 20 GOULD AR 71643 | RV | 0.161 | 0.16 | 0.16 |
| 27 | 35-08-05 | 700-00068-000 | STENNIS, JOE ANN | P O BOX 286 GOULD AR 71643 | RI | 0.161 | 0.16 | 0.16 |
| 27 | 35-08-05 | 700-00069-000 | WASHINGTON, CHARLES A. | 2700 WEST 40TH AVE. PINE BLUFF AR 71603 | RV | 0.161 | 0.16 | 0.16 |
| 27 | 35-08-05 | 700-00070-000 | KENTEL, ADRIAN | P.O. BOX 242 GOULD AR 71643 | RI | 0.161 | 0.16 | 0.16 |
| 27 | 35-08-05 | 700-00071-000 | WILLIAMS, JOHN W. & PERLEAN | 4409 76TH ST. SACRAMENTO CA 95820 | RV | 0.161 | 0.16 | 0.16 |
| 27 | 35-08-05 | 700-00071-001 | FORTUNE, WALLACE & PINKIE | 7667 TEEKAY WAY SACRAMENTO CA 95832 | RV | 0.161 | 0.16 | 0.16 |
| 27 | 35-08-05 | 700-00071-002 | ALLEN, LEE JAMES & DESTER M. | 7667 TEEKAY WAY SACRAMENTO CA 95832 | RV | 0.161 | 0.14 | 0.14 |
| 27 | 35-08-05 | 700-00072-000 | HENDRIX, JOHNNY R | P O BOX 387 GOULD AR 71643 | RI | 0.161 | 0.14 | 0.14 |
| 27 | 35-08-05 | 700-00073-000 | HENDRIX, JOHNNY R | P O BOX 387 GOULD AR 71643 | RV | 0.161 | 0.16 | 0.16 |
| 27 | 35-08-05 | 700-00074-000 | CITY OF GOULD | | EX | 0.161 | 0.16 | 0.16 |
| 27 | 35-08-05 | 700-00076-000 | BROWN, LENELL JR | P O BOX 242 GOULD AR 71643 | RV | 0.322 | 0.16 | 0.16 |
| 27 | 35-08-05 | 700-00077-000 | WILSON, WILLIAM & STACEY L | RT 2 BOX 560 C GOULD AR 71643 | RV | 0.161 | 0.16 | 0.16 |
| 27 | 35-08-05 | 700-00078-000 | SWYGART, WC & BRENDA | PO BOX 181 GOULD AR 71643 | RV | 0.161 | 0.16 | 0.16 |
| 27 | 35-08-05 | 700-00079-000 | EVANS, NAKIA | P O BOX 67 GOULD AR 71643 | RV | 0.161 | 0.16 | 0.16 |
| 27 | 35-08-05 | 700-00080-000 | THOMAS, JO ANN | P.O. BOX 134 GOULD AR 71643 | RI | 0.32 | 0.32 | 0.32 |
| 27 | 35-08-05 | 700-00081-000 | BESS DORIS & | 7119 S. CALIFORNIS AV. CHICAGO IL 60628 | RI | 0.13 | 0.14 | 0.14 |
| 27 | 35-08-05 | 700-00081-001 | SANDERS, MELVIN | P.O. BOX 356 GOULD AR 71643 | RI | 0.17 | 0.18 | 0.18 |
| 27 | 35-08-05 | 700-00082-000 | WASHINGTON, SHEILA | 2406 BROWNWOOD DR MULBERRY FL 33860 | RV | 0.14 | 0.14 | 0.14 |
| 27 | 35-08-05 | 700-00083-000 | WASHINGTON, SHEILA | 2406 BROWNWOOD DR MULBERRY FL 33860 | RV | 0.161 | 0.16 | 0.16 |
| 27 | 35-08-05 | 700-00084-000 | WASHINGTON, SHEILA | 2406 BROWNWOOD DR MULBERRY FL 33860 | RV | 0.161 | 0.16 | 0.16 |
| 27 | 35-08-05 | 700-00085-000 | WASHINGTON, SHEILA | 2406 BROWNWOOD DR MULBERRY FL 33860 | RV | 0.161 | 0.16 | 0.16 |
| 27 | 35-08-05 | 700-00086-000 | STEWART, ROBERT %DORA DAVIS | 10 FOREST BROOK CT LITTLE ROCK AR 72211 | RV | 0.161 | 0.16 | 0.16 |
| 27 | 35-08-05 | 700-00087-000 | MALLET, JOSEPH E II; | SWYGART, KYNA D 218 NASH LN DUMAS AR 71639 | RV | 0.8 | 0.80 | 0.80 |
| 27 | 35-08-05 | 700-00087-001 | BAILEY, JERRY & STELLA | 405 LOUISIANA ST. GOULD AR 71643 | RI | 0.161 | 0.16 | 0.16 |
| 27 | 35-08-05 | 700-00088-000 | HARPER, RICE | 401 LOUISIANA ST. GOULD AR 71643 | RI | 0.161 | 0.16 | 0.16 |
| 27 | 35-08-05 | 700-00089-000 | PRUITT, ROY & JESSIE M. | BOX 128 GOULD AR 71643 | RI | 0.32 | 0.32 | 0.32 |
| 27 | 35-08-05 | 700-00090-000 | TILLMAN, JOHNNY | P O BOX 293 GOULD AR 71643 | RI | 0.32 | 0.32 | 0.32 |
| 27 | 35-08-05 | 700-00091-000 | H.U.R.T.HEALING UNDER | GOULD AR 71643 | ER | 0.64 | 0.64 | 0.64 |
| 27 | 35-08-05 | 700-00092-000 | NOWDEN, LESSIE | 309 EAST JACKSON GOULD AR 71643 | RI | 0.63 | 0.63 | 0.63 |
| 27 | 35-08-05 | 700-00093-000 | REAMS, CAFIES & QUEEN ESTER | REAMS TRUST ONE 3239 KNOLLWOOD LANE HOMEWOOD IL 60430 | RI | 0.18 | 0.18 | 0.18 |
| 27 | 35-08-05 | 700-00093-001 | JONES, EDDIE | PO BOX 122 GOULD AR 71643 | RV | 0.17 | 0.17 | 0.17 |
| 27 | 35-08-05 | 700-00094-000 | US PRIME LAND INC | 3865 ROYAL HAMMOCK BLVD SARASOTA FL 34240 | RV | 0.161 | 0.16 | 0.16 |
| 27 | 35-08-05 | 700-00095-000 | JONES, EDDIE L | PO BOX 122 GOULD AR 71643 | RV | 0.161 | 0.16 | 0.16 |
| 27 | 35-08-05 | 700-00096-000 | JONES, EDDIE L | PO BOX 122 GOULD AR 71643 | RV | 0.161 | 0.16 | 0.16 |
| 27 | 35-08-05 | 700-00097-000 | US PRIME LAND INC | 3865 ROYAL HAMMOCK BLVD SARASOTA FL 34240 | RV | 0.161 | 0.15 | 0.15 |
| 27 | 35-08-05 | 700-00098-000 | BRAWNER, JANET K | 256 CONCARD TRAIL POCAHONTAS AR 72455 | RI | 0.32 | 0.33 | 0.33 |
| 27 | 35-08-05 | 700-00099-000 | JOHNSON, DELORES | 75 CHARLESTOWN WHITE HALL AR 71602 | RV | 0.48 | 0.48 | 0.48 |
| 27 | 35-08-05 | 700-00100-000 | STENNIS, JOE ANN | P O BOX 286 GOULD AR 71643 | RI | 0.161 | 0.16 | 0.16 |
| 27 | 35-08-05 | 700-00101-000 | WARD, AARON | P O BOX 464 RODEO CA 94572 | RV | 0.161 | 0.16 | 0.16 |

| MAP PAGE | SECTION TOWNSHIP RANGE | PARCEL NUMBER | OWNER NAME | * OWNER ADDRESS | *TYPE | ASSESSOR ACRE | GIS ACRE | LEVEED ACRE |
|----------|------------------------|---------------|--------------------------------|--|-------|---------------|----------|-------------|
| 27 | 35-08-05 | 700-00102-000 | BAILEY, BRENDA; RUFFIN, EBONY; | P. O. BOX 633 GOULD AR 71643 | RI | 0.161 | 0.16 | 0.16 |
| 27 | 35-08-05 | 700-00103-000 | BAILEY, BRENDA; RUFFIN, EBONY; | P. O. BOX 633 GOULD AR 71643 | RV | 0.161 | 0.16 | 0.16 |
| 27 | 35-08-05 | 700-00104-000 | BELLA LAGO ENTERPRISES LLC | 1726 BELLA LAGO DR. STOCKTON CA 95206 | RV | 0.161 | 0.16 | 0.16 |
| 27 | 35-08-05 | 700-00105-000 | TROTTER, ROBERT | P.O. BOX 422 STAR CITY AR 71667 | RI | 0.161 | 0.16 | 0.16 |
| 27 | 35-08-05 | 700-00106-000 | BOYD, SCOTTIE J. | 405 W JEFFERSON STREET GOULD AR 71643 | RV | 0.161 | 0.16 | 0.16 |
| 27 | 35-08-05 | 700-00107-000 | BOYD, SCOTTIE | 3213 IROQUOIS AVE FLINT MI 48505 | RV | 0.161 | 0.16 | 0.16 |
| 27 | 35-08-05 | 700-00108-000 | EVANS, ALICE | PO BOX 125 MOSCOW AR 71659 | RV | 0.161 | 0.16 | 0.16 |
| 27 | 35-08-05 | 700-00109-000 | COLLINS, ALICE ALLEN & CLIFF | P O BOX 125 MOSCOW AR 71659 | RM | 0.35 | 0.35 | 0.35 |
| 27 | 35-08-05 | 700-00110-000 | WILLIAMS, DENISE | PO BOX 110 GOULD AR 71643 | RI | 0.16 | 0.16 | 0.16 |
| 27 | 35-08-05 | 700-00111-000 | WILLIAMS, DENISE | PO BOX 110 GOULD AR 71643 | RV | 0.16 | 0.16 | 0.16 |
| 27 | 35-08-05 | 700-00112-000 | TAYLOR, LATASHA | P O BOX 138 GOULD AR 71643 | RI | 0.24 | 0.24 | 0.24 |
| 27 | 35-08-05 | 700-00113-000 | HAWKINS, DAVID | 200 LOUISIANA ST. GOULD AR 71643 | RI | 0.24 | 0.24 | 0.24 |
| 27 | 35-08-05 | 700-00114-000 | POWELL, AQUILLAR | PO BOX 186 GOULD AR 71643 | RI | 0.32 | 0.32 | 0.32 |
| 27 | 35-08-05 | 700-00116-000 | SMITH, MELTON | 3245 S PRAIRIE AVE APT 707 CHICAGO IL 60616 | RI | 0.16 | 0.16 | 0.16 |
| 27 | 35-08-05 | 700-00117-000 | BLANKENSHIP, DENNIS RAY | P.O. BOX 254 GOULD AR 71643 | RV | 0.16 | 0.16 | 0.16 |
| 27 | 35-08-05 | 700-00118-000 | JONES, LAWERENCE | P O BOX 27 GOULD AR 71643 | RV | 0.48 | 0.32 | 0.32 |
| 27 | 35-08-05 | 700-00119-000 | HOLTHOFF BROTHERS & MARY KAREN | HOLTHOFF 123 NORTH COLLEGE STREET DUMAS AR 71639 | RV | 0.11 | 0.27 | 0.27 |
| 27 | 35-08-05 | 700-00120-000 | STATE | | EX | 0 | 0.11 | 0.11 |
| 27 | 35-08-05 | 700-00121-000 | WILSON, EDDYE B | RT 2 BOX 560 C GOULD AR 71643 | RV | 0.48 | 0.32 | 0.32 |
| 27 | 35-08-05 | 700-00122-000 | STENNIS, EARL | BOX 218 GOULD AR 71643 | RI | 0.16 | 0.16 | 0.16 |
| 27 | 35-08-05 | 700-00123-000 | STENNIS, EARL | BOX 218 GOULD AR 71643 | RV | 0.16 | 0.16 | 0.16 |
| 27 | 35-08-05 | 700-00124-000 | RILEY, DELORIS, TRUSTEE OF | 1503 NEBRASKA STREET PINE BLUFF AR 71601 | RV | 0.16 | 0.16 | 0.16 |
| 27 | 35-08-05 | 700-00125-000 | STENNIS, EARL & JOYCE | BOX 218 GOULD AR 71643 | RV | 0.16 | 0.16 | 0.16 |
| 27 | 35-08-05 | 700-00126-000 | OLDS, ORA | 6445 COTTAGE GROVE AVE CHICAGO IL 60637 | RV | 0.16 | 0.16 | 0.16 |
| 27 | 35-08-05 | 700-00127-000 | TATUM, NUNA & ANGELIA PORCHIA | 4336 LAKE STONE TRL FORT WORTH TX 76123 | RV | 0.16 | 0.16 | 0.16 |
| 27 | 35-08-05 | 700-00128-000 | ANDERSON, MARLO | P.O. BOX 108 GOULD AR 71643 | RV | 0.16 | 0.16 | 0.16 |
| 27 | 35-08-05 | 700-00129-000 | BASS, JAMES JR. & LETZY | 3603 MISSOURI ST. PINE BLUFF AR 71601 | RV | 0.32 | 0.32 | 0.32 |
| 27 | 35-08-05 | 700-00130-000 | HAWKINS, DAVID | 200 LOUISIANA ST. GOULD AR 71643 | RI | 0.32 | 0.33 | 0.33 |
| 27 | 35-08-05 | 700-00132-000 | HUTSON, LONNIE L | 597 SCOTT STREET CAMDEN AR 71701 | RV | 0.16 | 0.17 | 0.17 |
| 27 | 35-08-05 | 700-00133-000 | HUTSON, CALVIN & BESSIE MAE | BOX 61 GOULD AR 71643 | RV | 0.16 | 0.17 | 0.17 |
| 27 | 35-08-05 | 700-00134-000 | HUTSON, BESSIE MAE | P O BOX 61 GOULD AR 71643 | RI | 0.16 | 0.17 | 0.17 |
| 27 | 35-08-05 | 700-00135-000 | STOVALL, HATTIE | PO BOX 153 GOULD AR 71643 | RI | 0.32 | 0.33 | 0.33 |
| 27 | 35-08-05 | 700-00136-000 | STOVALL, MYRTLE | PO BOX 18 GOULD AR 71643 | RV | 0.32 | 0.33 | 0.33 |
| 27 | 35-08-05 | 700-00137-000 | HAWKINS, MAE | PO BOX 302 GOULD AR 71643 | RV | 0.16 | 0.17 | 0.17 |
| 27 | 35-08-05 | 700-00138-000 | HAWKINS, MAE | PO BOX 302 GOULD AR 71643 | RV | 0.09 | 0.10 | 0.10 |
| 27 | 35-08-05 | 700-00139-000 | EXODUS APOSTOLIC CHURCH | P O BOX 336 GOULD AR 71643 | EX | 0 | 0.10 | 0.10 |
| 27 | 35-08-05 | 700-00140-000 | JASPER, JESSIE | BOX 63 GOULD AR 71643 | RV | 0.16 | 0.17 | 0.17 |
| 27 | 35-08-05 | 700-00141-000 | JASPER, JAMES, JR. | P O BOX 63 GOULD AR 71643 | RV | 0.16 | 0.17 | 0.17 |
| 27 | 35-08-05 | 700-00142-000 | WASHINGTON, SHEILA | 2406 BROWNWOOD DR MULBERRY FL 33860 | RV | 0.32 | 0.17 | 0.17 |
| 27 | 35-08-05 | 700-00144-000 | OWEN, CHESA B. | 104 MOMMA CHARLETT GOULD AR 71643 | RV | 0.16 | 0.17 | 0.17 |
| 27 | 35-08-05 | 700-00145-000 | OWEN, O. B. | 2400 W 38TH PINE BLUFF AR 71603 | RV | 0.16 | 0.17 | 0.17 |
| 27 | 35-08-05 | 700-00146-000 | OWENS, CHESA | 104 MOMMA CHARLOTTE ST. GOULD AR 71643 | RI | 0.16 | 0.17 | 0.17 |
| 27 | 35-08-05 | 700-00147-000 | OWENS, CHRISTINA | P O BOX 189 GOULD AR 71644 | RI | 0.16 | 0.17 | 0.17 |
| 27 | 35-08-05 | 700-00148-000 | HAWKINS, DAVID | 200 LOUISIANA ST. GOULD AR 71643 | RV | 0.16 | 0.17 | 0.17 |
| 27 | 35-08-05 | 700-00149-000 | HAWKINS, DAVID | 200 LOUISIANA ST. GOULD AR 71643 | RI | 0.16 | 0.17 | 0.17 |
| 27 | 35-08-05 | 700-00150-000 | FRAZIER, VERTIES | 1403 WAR EAGLE PINE BLUFF AR 71603 | RI | 0.16 | 0.17 | 0.17 |

| MAP PAGE | SECTION TOWNSHIP RANGE | PARCEL NUMBER | OWNER NAME | * OWNER ADDRESS | *TYPE | ASSESSOR ACRE | GIS ACRE | LEVEED ACRE |
|----------|------------------------|---------------|----------------------------------|--|-------|---------------|----------|-------------|
| 27 | 35-08-05 | 700-00151-000 | FRAZIER, VERTIES | 1403 WAR EAGLE PINE BLUFF AR 71603 | RV | 0.16 | 0.17 | 0.17 |
| 27 | 35-08-05 | 700-00152-000 | BARKER, OTIS | 502 SHELDON LAKE DRIVE GEORGETOWN TX 78633 | RV | 0.32 | 0.33 | 0.33 |
| 27 | 35-08-05 | 700-00153-000 | ANDERSON, DAVID | 1863 PIONEER PARKWAY E UNIT 105 SPRINGFIELD OR 97477 | RI | 0.16 | 0.17 | 0.17 |
| 27 | 35-08-05 | 700-00154-000 | BEATTIE, SHAWN HARWOOD | 446 HURONTARIO ST COLLINGWOOD ON L9Y2M9 | RV | 0.32 | 0.33 | 0.33 |
| 27 | 35-08-05 | 700-00155-000 | HOLTHOFF BROTHERS & MARY KAREN | HOLTHOFF 123 NORTH COLLEGE STREET DUMAS AR 71639 | RV | 0.16 | 0.17 | 0.17 |
| 27 | 35-08-05 | 700-00156-000 | HOLTHOFF BROTHERS & MARY KAREN | HOLTHOFF 123 NORTH COLLEGE STREET DUMAS AR 71639 | RV | 0.16 | 0.17 | 0.17 |
| 27 | 35-08-05 | 700-00157-000 | HOLTHOFF BROTHERS & MARY KAREN | HOLTHOFF 123 NORTH COLLEGE STREET DUMAS AR 71639 | RV | 0.16 | 0.17 | 0.17 |
| 27 | 35-08-05 | 700-00158-000 | EXODUS APOSTOLIC CHURCH | P O BOX 336 GOULD AR 71643 | EX | 0 | 0.10 | 0.10 |
| 27 | 35-08-05 | 700-00159-000 | BASS, JAMES J & LEOLA | PO BOX 5301 PINE BLUFF AR 71611-5301 | RV | 0.09 | 0.10 | 0.10 |
| 27 | 35-08-05 | 700-00160-000 | BASS, JAMES J & LEOLA | PO BOX 5301 PINE BLUFF AR 71611-5301 | RV | 0.16 | 0.17 | 0.17 |
| 27 | 35-08-05 | 700-00161-000 | BASS, JAMES J & LEOLA | PO BOX 5301 PINE BLUFF AR 71611-5301 | RV | 0.16 | 0.17 | 0.17 |
| 27 | 35-08-05 | 700-00162-000 | GRANDY, HERBERT & | 810 E ADAMS GOULD AR 71643 | RI | 0.16 | 0.17 | 0.17 |
| 27 | 35-08-05 | 700-00163-000 | TILLMAN, IRA & BETTY FAY | PO BOX 182 GOULD AR 71643 | RI | 0.16 | 0.17 | 0.17 |
| 27 | 35-08-05 | 700-00164-000 | TILLMAN, O B & OLA MAE | RT 2 BOX 545 GOULD AR 71643 | RV | 0.16 | 0.17 | 0.17 |
| 27 | 35-08-05 | 700-00165-000 | PERRY, CLARENCE | BOX 318 GOULD AR 71643 | RI | 0.16 | 0.17 | 0.17 |
| 27 | 35-08-05 | 700-00166-000 | PERRY, EARNEST L & SENORITA | BOX 318 GOULD AR 71643 | RV | 0.16 | 0.17 | 0.17 |
| 27 | 35-08-05 | 700-00167-000 | PERRY, EARNEST L & SENORITA | BOX 318 GOULD AR 71643 | RV | 0.16 | 0.17 | 0.17 |
| 27 | 35-08-05 | 700-00168-000 | NOBLE, ANDRENE DEAN & CONTESSA | 700 LOVELESS ROAD HAZELGREEN AL 35750 | RI | 0.32 | 0.33 | 0.33 |
| 27 | 35-08-05 | 700-00169-000 | WILLIAMS, STELLA LOUISE | RT 2 BOX 862 GOULD AR 71643 | RV | 0.16 | 0.16 | 0.16 |
| 27 | 35-08-05 | 700-00169-001 | HAWKINS, AMOS J, JR. | 7907 SUMMERHILL DR. PINE BLUFF AR 71603 | RV | 0.16 | 0.16 | 0.16 |
| 27 | 35-08-05 | 700-00170-000 | SANDERS, HEARSIE, TRUSTEE OF THE | 844 N CROSBY AVE WHITE SETTLEMENT TX 76108 | RV | 0.32 | 0.32 | 0.32 |
| 27 | 35-08-05 | 700-00171-000 | SMITH, TOMKA | P O BOX 85 GOULD AR 71643 | RV | 0.48 | 0.48 | 0.48 |
| 27 | 35-08-05 | 700-00172-000 | SMITH, LEROY & LEE ESTHER | PO BOX 85 GOULD AR 71643 | RV | 0.16 | 0.16 | 0.16 |
| 27 | 35-08-05 | 700-00175-000 | SWYGERT, BARBARA | 207 MADISON GOULD AR 71643 | RI | 0.48 | 0.16 | 0.16 |
| 27 | 35-08-05 | 700-00178-000 | JASPER, JAMES | 2304 CRAWNWOOD PINE BLUFF AR 71603 | RV | 0.27 | 0.27 | 0.27 |
| 27 | 35-08-05 | 700-00179-000 | JONES, ROOSEVELT & SHARON | 217 ALLEN AVE WEST CHICAGO IL 60185-3132 | RV | 0.32 | 0.32 | 0.32 |
| 27 | 35-08-05 | 700-00180-000 | PARKER, WILLIAM & LINNIE | 359 DESTINY RD GOULD AR 71643 | RV | 0.16 | 0.16 | 0.16 |
| 27 | 35-08-05 | 700-00181-000 | S. E. ARK. LEVEE DIST. | DRAWER 666 GOULD AR 71643 | RV | 0.08 | 0.08 | 0.08 |
| 27 | 35-08-05 | 700-00182-000 | PARKER, ANTHONY LAMONT, ET AL | 359 DESTINY RD GOULD AR 71643 | RV | 0.08 | 0.08 | 0.08 |
| 27 | 35-08-05 | 700-00183-000 | FINCH, KAZMIRA OR CARDARYL | P O BOX 85 GOULD AR 71643 | RV | 0.16 | 0.16 | 0.16 |
| 27 | 35-08-05 | 700-00184-000 | DIXON, ORA | 1503 NEBRASKA PINE BLUFF AR 71601 | RI | 0.16 | 0.16 | 0.16 |
| 27 | 35-08-05 | 700-00185-000 | LEE, KATHLEEN | 1503 NEBRASKA PINE BLUFF AR 71601 | RV | 0.16 | 0.16 | 0.16 |
| 27 | 35-08-05 | 700-00186-000 | JASPER, T J & ROSIE LEE | 2202 W 22ND AVE APT 348 PINE BLUFF AR 71603 | RV | 0.32 | 0.32 | 0.32 |
| 27 | 35-08-05 | 700-00187-000 | JASPER, T J & ROSIE LEE | 2202 W 22ND AVE APT 348 PINE BLUFF AR 71603 | RV | 0.32 | 0.32 | 0.32 |
| 27 | 35-08-05 | 700-00188-000 | HAYES, RONNIE | 1688 LITTLE FOXFIRE RD STAR CITY AR 71667 | AV | 8.33 | 4.13 | 4.13 |
| 27 | 35-08-05 | 700-00191-000 | ABW AUCTIONS, LLC | 13400 S ROUTE 59 STE 116-226 PLAINFIELD IL 60585 | RV | 0.16 | 0.17 | 0.17 |
| 27 | 35-08-05 | 700-00192-000 | HAYES, RONNIE | 1688 LITTLE FOXFIRE RD STAR CITY AR 71667 | AV | 1.16 | 0.99 | 0.99 |
| 27 | 35-08-05 | 700-00193-000 | STOVALL, MYRTLE | BOX 18 GOULD AR 71643 | RV | 0.16 | 0.17 | 0.17 |
| 27 | 35-08-05 | 700-00194-000 | HAYES, RONNIE | 1688 LITTLE FOXFIRE RD STAR CITY AR 71667 | AV | 0.33 | 0.33 | 0.33 |
| 27 | 35-08-05 | 700-00195-000 | STOVALL, MYRTLE | BOX 18 GOULD AR 71643 | RI | 0.16 | 0.17 | 0.17 |
| 27 | 35-08-05 | 700-00196-000 | ARNOLD, PHILLIP, JR & JOYCE | 13127 SWEETGUM SHORES DR HOUSTON TX 77044 | RV | 0.16 | 0.16 | 0.16 |
| 27 | 35-08-05 | 700-00197-000 | LEE, ARVIN | 226 BENHAM COVE ST CHARLES IL 60174 | RV | 0.16 | 0.16 | 0.16 |
| 27 | 35-08-05 | 700-00198-000 | LEE, ARVIN | 226 BENHAM COVE ST CHARLES IL 60174 | RV | 0.16 | 0.16 | 0.16 |
| 27 | 35-08-05 | 700-00199-000 | HAYES, RONNIE | 1688 LITTLE FOXFIRE RD STAR CITY AR 71667 | AV | 0.16 | 0.16 | 0.16 |
| 27 | 35-08-05 | 700-00200-000 | HARRELL, HOWARD E & | RT 2 BOX 778-D GOULD AR 71643 | RV | 0.16 | 0.16 | 0.16 |
| 27 | 35-08-05 | 700-00201-000 | HAYES, RONNIE | 1688 LITTLE FOXFIRE RD STAR CITY AR 71667 | AV | 0.96 | 0.16 | 0.16 |

| MAP PAGE | SECTION TOWNSHIP RANGE | PARCEL NUMBER | OWNER NAME | * OWNER ADDRESS | *TYPE | ASSESSOR ACRE | GIS ACRE | LEVEED ACRE |
|----------|------------------------|---------------|--------------------------------|--|-------|---------------|----------|-------------|
| 27 | 35-08-05 | 700-00207-000 | ADAMS, R | 17 CLINTON ST GREENE NY 13778 | RV | 0.16 | 0.16 | 0.16 |
| 27 | 35-08-05 | 700-00208-000 | ARNOLD, TOM | 785 IVY RD GOULD AR 71643 | RV | 0.32 | 0.32 | 0.32 |
| 27 | 35-08-05 | 700-00209-000 | ARNOLD, CLEM & EARMA | 785 IVY RD GOULD AR 71643 | RV | 0.16 | 0.16 | 0.16 |
| 27 | 35-08-05 | 700-00210-000 | ARNOLD, CLEM & EARMA | 785 IVY RD GOULD AR 71643 | RV | 0.16 | 0.16 | 0.16 |
| 27 | 35-08-05 | 700-00211-000 | ARNOLD, CLEM & EARMA | 785 IVY RD GOULD AR 71643 | RV | 0.16 | 0.16 | 0.16 |
| 27 | 35-08-05 | 700-00211-001 | BASS, JAMES JR. & LETZY | 3603 MISSOURI ST. PINE BLUFF AR 71601 | RV | 0.48 | 0.32 | 0.32 |
| 27 | 35-08-05 | 700-00212-000 | WEBB, CRAIGE | 336-290G APPLEWOOD CENTER PLACE SENECA SC 29678 | RV | 0.16 | 0.16 | 0.16 |
| 27 | 35-08-05 | 700-00213-000 | WASHINGTON, SHEILA | 2406 BROWNWOOD DR MULBERRY FL 33860 | RV | 0.16 | 0.16 | 0.16 |
| 27 | 35-08-05 | 700-00214-000 | SCOTT, GILBERT & ROSIE LEE | 12740 S CARPENTER CALUMET PARK IL 60827 | RV | 0.16 | 0.16 | 0.16 |
| 27 | 35-08-05 | 700-00215-000 | ARNOLD, PERCY & LINDA | P O BOX 663 GOULD AR 71643 | RV | 0.16 | 0.16 | 0.16 |
| 27 | 35-08-05 | 700-00217-000 | EVERETT, JOHN JR | HAZEL EVERETT PRUITT P O BOX 245 GOULD AR 71643 | RI | 0.16 | 0.16 | 0.16 |
| 27 | 35-08-05 | 700-00218-000 | EVERETT, JOHN & EVERLEEN | HAZEL EVERETT PRUITT PO BOX 245 GOULD AR 71643 | RV | 0.16 | 0.16 | 0.16 |
| 27 | 35-08-05 | 700-00219-000 | RILEY, DELORIS, TRUSTEE OF | 1503 NEBRASKA STREET PINE BLUFF AR 71601 | RV | 0.16 | 0.16 | 0.16 |
| 27 | 35-08-05 | 700-00220-000 | RILEY, STELLA B | 1503 NEBRASKA PINE BLUFF AR 71601 | RV | 0.16 | 0.16 | 0.16 |
| 27 | 35-08-05 | 700-00221-000 | FREEMAN, ALVEREZ | 1818 UPTON AVE N MINNEAPOLIS MN 55411 | RV | 0.16 | 0.16 | 0.16 |
| 27 | 35-08-05 | 700-00222-000 | JASPER, WILLIE B | 1818 UPTON AVE N MINNEAPOLIS MN 55411 | RV | 0.32 | 0.32 | 0.32 |
| 27 | 35-08-05 | 700-00223-000 | JASPER, JESSIE | BOX 63 GOULD AR 71643 | RV | 0.32 | 0.32 | 0.32 |
| 27 | 35-08-05 | 700-00224-000 | TATUM, CLAUDE & ALPHONZO, | 1 BLUE MOUNTAIN COVE MAUMELLE AR 72113 | RV | 0.32 | 0.32 | 0.32 |
| 27 | 35-08-05 | 700-00225-000 | TREADWELL, LESLIE & | PO BOX 506 GOULD AR 71643 | RV | 0.76 | 0.16 | 0.16 |
| 27 | 35-08-05 | 700-00226-000 | TREADWELL, LESLIE & JUANITA | PO BOX 506 GOULD AR 71643 | RI | 0.32 | 0.32 | 0.32 |
| 27 | 35-08-05 | 700-00227-000 | NICHOLS, TIJUANA L | 417 W HOLLY CT GLENWOOD IL 60425 | RI | 0.32 | 0.32 | 0.32 |
| 27 | 35-08-05 | 700-00228-000 | GREEN, NATHANIEL & ARLISHA D | P O BOX 14 GOULD AR 71643 | RI | 0.32 | 0.32 | 0.32 |
| 27 | 35-08-05 | 700-00229-000 | GREEN, ARLISHA | P O BOX 14 GOULD AR 71644 | RI | 0.32 | 0.32 | 0.32 |
| 27 | 35-08-05 | 700-00230-000 | LIVINGSTON, BROOKS | 731 46TH ST OAKLAND CA 94609 | RV | 0.32 | 0.32 | 0.32 |
| 27 | 35-08-05 | 700-00231-000 | SPIKES, LEE | PO BOX 282 GOULD AR 71643 | RI | 0.64 | 0.32 | 0.32 |
| 27 | 35-08-05 | 700-00232-000 | SWYGART, W C & BRENDA | P O BOX 181 GOULD AR 71643 | RI | 0.46 | 0.46 | 0.46 |
| 27 | 35-08-05 | 700-00233-000 | JASPER, JESSE & SANDRA | BOX 63 GOULD AR 71643 | RI | 0.48 | 0.48 | 0.48 |
| 27 | 35-08-05 | 700-00234-000 | MARSHALL, MAGNOLIA | PO BOX 104 GOULD AR 71643 | RI | 0.16 | 0.16 | 0.16 |
| 27 | 35-08-05 | 700-00235-000 | MARSHALL, MAGNOLIA | PO BOX 104 GOULD AR 71643 | RV | 0.16 | 0.16 | 0.16 |
| 27 | 35-08-05 | 700-00236-000 | MARSHALL, W. C. | PO BOX 104 GOULD AR 71643 | RV | 0.16 | 0.16 | 0.16 |
| 27 | 35-08-05 | 700-00237-000 | MARSHALL, W. C. | PO BOX 104 GOULD AR 71643 | RV | 0.16 | 0.16 | 0.16 |
| 27 | 35-08-05 | 700-00238-000 | RAINEY, DANIEL & KEITH | P.O. BOX 235 GOULD AR 71643 | RI | 0.32 | 0.32 | 0.32 |
| 27 | 35-08-05 | 700-00239-000 | TATUM, NUNA & ANGELIA PORCHIA | 4336 LAKE STONE TRL FORT WORTH TX 76123 | RV | 0.16 | 0.16 | 0.16 |
| 27 | 35-08-05 | 700-00240-000 | DENMON, DELLA MAE | 816 E MYRTLE FLINT MI 48505 | RI | 0.16 | 0.16 | 0.16 |
| 27 | 35-08-05 | 700-00241-000 | SCOTT, GRACIE LEE | PO BOX 636 GOULD AR 71643 | RV | 0.16 | 0.16 | 0.16 |
| 27 | 35-08-05 | 700-00242-000 | SCOTT, GRACIE LEE | PO BOX 636 GOULD AR 71643 | RI | 0.16 | 0.16 | 0.16 |
| 27 | 35-08-05 | 700-00243-000 | TAYLOR, FRANK & ARDARY | 15 CHERRY LAUREL COURT LITTLE ROCK AR 72211 | RV | 0.16 | 0.16 | 0.16 |
| 27 | 35-08-05 | 700-00244-000 | BLACK, HATTIE | PO BOX 324 GOULD AR 71643 | RV | 0.16 | 0.16 | 0.16 |
| 27 | 35-08-05 | 700-00245-000 | BLACK, HATTIE | PO BOX 324 GOULD AR 71643 | RV | 0.16 | 0.16 | 0.16 |
| 27 | 35-08-05 | 700-00246-000 | BLACK, HATTIE | PO BOX 324 GOULD AR 71643 | RV | 0.16 | 0.16 | 0.16 |
| 27 | 35-08-05 | 700-00247-000 | BLACK, HATTIE | PO BOX 324 GOULD AR 71643 | RV | 0.16 | 0.16 | 0.16 |
| 27 | 35-08-05 | 700-00248-000 | HOLTHOFF BROTHERS & MARY KAREN | HOLTHOFF 123 NORTH COLLEGE STREET DUMAS AR 71639 | RV | 0.16 | 0.16 | 0.16 |
| 27 | 35-08-05 | 700-00249-000 | SWAGART, W C & BRENDA | P O BOX 181 GOULD AR 71643 | RV | 0.16 | 0.16 | 0.16 |
| 27 | 35-08-05 | 700-00250-000 | HOLTHOFF BROTHERS & MARY KAREN | HOLTHOFF 123 NORTH COLLEGE STREET DUMAS AR 71639 | RV | 0.14 | 0.14 | 0.14 |
| 27 | 35-08-05 | 700-00251-000 | DOUGLAS, MELVIN | PO BOX 626 GOULD AR 71643 | RI | 0.16 | 0.16 | 0.16 |
| 27 | 35-08-05 | 700-00252-000 | DOUGLAS, MELVIN | P.O. BOX 626 GOULD AR 71643 | RM | 0.16 | 0.16 | 0.16 |

| MAP PAGE | SECTION TOWNSHIP RANGE | PARCEL NUMBER | OWNER NAME | * OWNER ADDRESS | *TYPE | ASSESSOR ACRE | GIS ACRE | LEVEED ACRE |
|----------|------------------------|---------------|----------------------------------|--|-------|---------------|----------|-------------|
| 27 | 35-08-05 | 700-00253-000 | INGRAM, JOHN & CHARLEY MAE | 9514 BAIRD AVE LOS ANGELES CA 90002 | RI | 0.16 | 0.16 | 0.16 |
| 27 | 35-08-05 | 700-00254-000 | INGRAM, JOHN, JR. | 9514 BAIRD AVE LOS ANGELES CA 90002 | RI | 0.16 | 0.16 | 0.16 |
| 27 | 35-08-05 | 700-00255-000 | BESS, SUSIE MAE | PO BOX 954 WARREN AR 71671 | RV | 0.16 | 0.16 | 0.16 |
| 27 | 35-08-05 | 700-00256-000 | BESS, SUSIE M & DOWDY, CHARLEE | PO BOX 954 WARREN AR 71671 | RV | 0.16 | 0.16 | 0.16 |
| 27 | 35-08-05 | 700-00257-000 | HARRELL, JOE BOB | 317 MAGNOLIA DUMAS AR 71639 | RV | 0.16 | 0.16 | 0.16 |
| 27 | 35-08-05 | 700-00258-000 | BLANKENSHIP, RAY | PO BOX 254 GOULD AR 71643 | RV | 0.16 | 0.16 | 0.16 |
| 27 | 35-08-05 | 700-00259-000 | SWYGART, WC & BRENDA | PO BOX 181 GOULD AR 71643 | RI | 0.32 | 0.32 | 0.32 |
| 27 | 35-08-05 | 700-00260-000 | RILEY, DELORIS, TRUSTEE OF | 1503 NEBRASKA STREET PINE BLUFF AR 71601 | RV | 0.16 | 0.16 | 0.16 |
| 27 | 35-08-05 | 700-00261-000 | GILL, LEE EDNA | 249 HICKORY DUMAS AR 71639 | RV | 0.14 | 0.14 | 0.14 |
| 27 | 35-08-05 | 700-00262-000 | GREEN, SHIRLEY | P O BOX 284 GOULD AR 71643 | RI | 0.14 | 0.14 | 0.14 |
| 27 | 35-08-05 | 700-00263-000 | ADAMS, R | 17 CLINTON ST GREENE NY 13778 | RV | 0.16 | 0.16 | 0.16 |
| 27 | 35-08-05 | 700-00264-000 | SWYGART, W C & BRENDA | P O BOX 181 GOULD AR 71643 | RI | 0.32 | 0.32 | 0.32 |
| 27 | 35-08-05 | 700-00265-000 | PRUITT, RICHARD | BOX 234 GOULD AR 71643 | RI | 0.32 | 0.32 | 0.32 |
| 27 | 35-08-05 | 700-00266-000 | FREY, TEMPIE % DOROTHY WILLIAMS | 942 W 129TH PLACE CHICAGO IL 60643 | RV | 0.16 | 0.16 | 0.16 |
| 27 | 35-08-05 | 700-00267-000 | BYNUM, SHIRLEY BRADLEY | 3706 ORCHARD STREET INDIANAPOLIS IN 46218 | RV | 0.16 | 0.16 | 0.16 |
| 27 | 35-08-05 | 700-00268-000 | HOWARD, MILTON LAVERN | 707 N GULF AVE WILMINGTON CA 90744 | RV | 0.16 | 0.16 | 0.16 |
| 27 | 35-08-05 | 700-00269-000 | STOKES, GERALDINE | BOX 160 GOULD AR 71643 | RI | 0.16 | 0.16 | 0.16 |
| 27 | 35-08-05 | 700-00270-000 | GREEN, KATEISA | 28 SOUTHERN COURT WHITE HALL AR 71602 | RV | 0.16 | 0.16 | 0.16 |
| 27 | 35-08-05 | 700-00271-000 | JONES, MARVIN | 8201 HICKORY AVENUE GARY IN 46403 | RV | 0.16 | 0.16 | 0.16 |
| 27 | 35-08-05 | 700-00272-000 | ANDERSON, ALLENE | PO BOX 129 GOULD AR 71643 | RV | 0.32 | 0.14 | 0.14 |
| 27 | 35-08-05 | 700-00273-000 | EVERETT, JAMES & GEORGIA GREEN | 606 E JACKSON GOULD AR 71643 | RV | 0.16 | 0.16 | 0.16 |
| 27 | 35-08-05 | 700-00274-000 | SOUTHEAST ARK LEVEE DIST | 00000 | EX | 0 | 0.16 | 0.16 |
| 27 | 35-08-05 | 700-00275-000 | PREWITT, RICHARD | BOX 234 GOULD AR 71643 | RV | 0.32 | 0.32 | 0.32 |
| 27 | 35-08-05 | 700-00276-000 | DAVENPORT, OSCAR | 942 W 129 PLACE CHICAGO IL 60628 | RI | 0.16 | 0.16 | 0.16 |
| 27 | 35-08-05 | 700-00277-000 | ABRAHAM, RUTH MEDCALF | PO BOX 282 GOULD AR 71643 | RV | 0.16 | 0.16 | 0.16 |
| 27 | 35-08-05 | 700-00278-000 | NEWTON CUMBERLAND PRES. CHURCH | | EX | 0 | 0.32 | 0.32 |
| 27 | 35-08-05 | 700-00279-000 | DALE, WILLIE LEE | BOX 169 GOULD AR 71643 | RI | 0.16 | 0.16 | 0.16 |
| 27 | 35-08-05 | 700-00280-000 | DALE, WILLIE LEE | BOX 169 GOULD AR 71643 | RV | 0.14 | 0.14 | 0.14 |
| 27 | 35-08-05 | 700-00281-000 | JOHNSON, LOREAN | P.O. BOX 154 GOULD AR 71643 | RM | 0.14 | 0.14 | 0.14 |
| 27 | 35-08-05 | 700-00282-000 | JOHNSON, LOREAN | P.O. BOX 154 GOULD AR 71643 | RI | 0.32 | 0.32 | 0.32 |
| 27 | 35-08-05 | 700-00283-000 | TENSLEY, STANLEY L & GILL, | 1818 E 5TH SPOKANE WA 99202 | RV | 0.16 | 0.16 | 0.16 |
| 27 | 35-08-05 | 700-00283-001 | GILL, WILLIE MAE | P.O. BOX 391 GOULD AR 71643 | RV | 0 | 0.16 | 0.16 |
| 27 | 35-08-05 | 700-00284-000 | MASON, WILLIE MAE | BOX 391 GOULD AR 71643 | RI | 0.16 | 0.16 | 0.16 |
| 27 | 35-08-05 | 700-00285-000 | HOLTHOFF BROTHERS & MARY KAREN | HOLTHOFF 123 NORTH COLLEGE STREET DUMAS AR 71639 | RV | 0.16 | 0.16 | 0.16 |
| 27 | 35-08-05 | 700-00285-001 | US PRIME LAND INC | 3865 ROYAL HAMMOCK BLVD SARASOTA FL 34240 | RV | 0.24 | 0.16 | 0.16 |
| 27 | 35-08-05 | 700-00286-000 | ROBY BEVERLY FREEMAN | 4057 STILLWOOD DR MEMPHIS TN 38128 | RV | 0.12 | 0.11 | 0.11 |
| 27 | 35-08-05 | 700-00287-000 | ANDERSON, WILLIE; ANDERSON CLYDE | 5575 CRESTON DRIVE SAN DIEGO CA 92114 | RI | 0.14 | 0.14 | 0.14 |
| 27 | 35-08-05 | 700-00288-000 | ANDERSON, OLA MAE HEIRS | 5575 CRESTON DR. SAN DIEGO CA 92114 | RM | 0.48 | 0.46 | 0.46 |
| 27 | 35-08-05 | 700-00289-000 | LEWIS, GRACIE & CARL EVANS | 307 E. VAN BUREN ST. GOULD AR 71643 | RM | 0.16 | 0.16 | 0.16 |
| 27 | 35-08-05 | 700-00290-000 | HOLTHOFF BROTHERS & MARY KAREN | HOLTHOFF 123 NORTH COLLEGE STREET DUMAS AR 71639 | RV | 0.16 | 0.16 | 0.16 |
| 27 | 35-08-05 | 700-00291-000 | BLACK, JESSIE LEE | BOX 121 GOULD AR 71643 | RI | 0.16 | 0.16 | 0.16 |
| 27 | 35-08-05 | 700-00292-000 | SPIKES, GEORGIA LEE | PO BOX 282 GOULD AR 71643 | RV | 0.16 | 0.16 | 0.16 |
| 27 | 35-08-05 | 700-00293-000 | GREEN, SHAKITA S & NATOYA C | P O BOX 14 GOULD AR 71643 | RV | 0.16 | 0.16 | 0.16 |
| 27 | 35-08-05 | 700-00294-000 | SMITH, TOMIKA, ROSIE, SHONNA, | PO BOX 85 GOULD AR 71643 | RV | 0.16 | 0.16 | 0.16 |
| 27 | 35-08-05 | 700-00295-000 | GREEN, SHAKITA S & NATOYA C | P O BOX 14 GOULD AR 71643 | RI | 0.16 | 0.16 | 0.16 |
| 27 | 35-08-05 | 700-00296-000 | BURTON, HARRIETT | 1903 ABBOTT AVE ALAMOGORDO NM 88310 | RV | 0.16 | 0.16 | 0.16 |

| MAP PAGE | SECTION TOWNSHIP RANGE | PARCEL NUMBER | OWNER NAME | * OWNER ADDRESS | *TYPE | ASSESSOR ACRE | GIS ACRE | LEVEED ACRE |
|----------|------------------------|---------------|----------------------------------|--|-------|---------------|----------|-------------|
| 27 | 35-08-05 | 700-00297-000 | BELL, JESSE A & JESSIE M BELL | 1522 S. PINE ST PINE BLUFF AR 71601 | RV | 0.16 | 0.16 | 0.16 |
| 27 | 35-08-05 | 700-00298-000 | WARD, AARON | PO BOX 464 RODEO CA 94572 | RV | 0.16 | 0.16 | 0.16 |
| 27 | 35-08-05 | 700-00299-000 | ABW AUCTIONS, LLC | 13400 S ROUTE 59 STE 116-226 PLAINFIELD IL 60585 | RV | 0.16 | 0.16 | 0.16 |
| 27 | 35-08-05 | 700-00300-000 | ABW AUCTIONS, LLC | 13400 S ROUTE 59 STE 116-226 PLAINFIELD IL 60585 | RV | 0.16 | 0.16 | 0.16 |
| 27 | 35-08-05 | 700-00301-000 | ABW AUCTIONS, LLC | 13400 S ROUTE 59 STE 116-226 PLAINFIELD IL 60585 | RV | 0.16 | 0.16 | 0.16 |
| 27 | 35-08-05 | 700-00302-000 | WATTS (STATE) | 00000 | EX | 0.16 | 0.16 | 0.16 |
| 27 | 35-08-05 | 700-00303-000 | WATTS (STATE) | 00000 | EX | 0.16 | 0.16 | 0.16 |
| 27 | 35-08-05 | 700-00304-000 | WATTS (STATE) | 00000 | EX | 0.16 | 0.16 | 0.16 |
| 27 | 35-08-05 | 700-00305-000 | WATTS (STATE) | 00000 | EX | 0.16 | 0.16 | 0.16 |
| 27 | 35-08-05 | 700-00306-000 | HOLTHOFF BROTHERS & MARY KAREN | HOLTHOFF 123 NORTH COLLEGE STREET DUMAS AR 71639 | RV | 0.16 | 0.16 | 0.16 |
| 27 | 35-08-05 | 700-00307-000 | HOLTHOFF BROTHERS & MARY KAREN | HOLTHOFF 123 NORTH COLLEGE STREET DUMAS AR 71639 | RV | 0.16 | 0.16 | 0.16 |
| 27 | 35-08-05 | 700-00308-000 | WALKER, LINDA CAROL | BOX 486 GOULD AR 71643 | RV | 0.16 | 0.16 | 0.16 |
| 27 | 35-08-05 | 700-00309-000 | TILLMAN, O. B. & OLA MAE | RT 2 BOX 545 GOULD AR 71643 | RV | 0.16 | 0.16 | 0.16 |
| 27 | 35-08-05 | 700-00310-000 | TILLMAN, O. B. & OLA MAE | RT 2 BOX 545 GOULD AR 71643 | RI | 0.16 | 0.16 | 0.16 |
| 27 | 35-08-05 | 700-00311-000 | TILLMAN, O B; TILLMAN, OLA MAE & | RT 2 BOX 545 GOULD AR 71643 | RV | 0.16 | 0.16 | 0.16 |
| 27 | 35-08-05 | 700-00312-000 | MC KINZIE, DWIGHT RAY & LAKIA | P O BOX 272 GOULD AR 71643 | RI | 0.16 | 0.16 | 0.16 |
| 27 | 35-08-05 | 700-00313-000 | MC KINZIE, DWIGHT R | PO BOX 56 GOULD AR 71643 | RV | 0.16 | 0.16 | 0.16 |
| 27 | 35-08-05 | 700-00314-000 | SMITH, TOMIKA | P O BOX 85 GOULD AR 71643 | RI | 0.16 | 0.16 | 0.16 |
| 27 | 35-08-05 | 700-00315-000 | ARNOLD, N. C. | 2702 ARGYALE PINE BLUFF AR 71603 | RV | 0.32 | 0.32 | 0.32 |
| 27 | 35-08-05 | 700-00315-001 | ARNOLD, SUSIE ETTA & | 2702 ARGYALE PINE BLUFF AR 71603 | RI | 0.16 | 0.16 | 0.16 |
| 27 | 35-08-05 | 700-00316-000 | ARNOLD, PHILLIP L JR; MANOR, | 16 LAKEWOOD CIRCLE PINE BLUFF AR 71603 | RI | 0.64 | 0.64 | 0.64 |
| 27 | 35-08-05 | 700-00317-000 | BUI, JOHNNY | 1254 N FIG ST ESCONDIDO CA 92026 | AV | 1.12 | 1.12 | 1.12 |
| 27 | 35-08-05 | 700-00318-000 | DEW, MARY KAY | 1001 KENNEDY ST STAR CITY AR 71667 | RV | 0.16 | 0.16 | 0.16 |
| 27 | 35-08-05 | 700-00319-000 | HUSKEY, GEORGE & DOROTHY | 1002 S WASHINGTON ST PINE BLUFF AR 71601 | RV | 0.32 | 0.32 | 0.32 |
| 27 | 35-08-05 | 700-00320-000 | LEWIS, LEO | P O BOX 85 GRADY AR 71644 | RV | 0.16 | 0.16 | 0.16 |
| 27 | 35-08-05 | 700-00321-000 | TILLMAN, O B | 500 E VAN BUREN GOULD AR 71643 | RV | 0.32 | 0.16 | 0.16 |
| 27 | 35-08-05 | 700-00323-000 | BUI, JOHNNY | 1254 N FIG ST ESCONDIDO CA 92026 | AV | 1.607 | 1.61 | 1.61 |
| 27 | 35-08-05 | 700-00324-000 | WASHINGTON, SHEILA | 2406 BROWNWOOD DR MULBERRY FL 33860 | RV | 0.16 | 0.48 | 0.48 |
| 27 | 35-08-05 | 700-00326-000 | HUGHES, BILLY J | 6301 HOOKER RD PINE BLUFF AR 71601 | AV | 2.089 | 2.09 | 2.09 |
| 27 | 35-08-05 | 700-00327-000 | HARRIS, MARY C | RT. 2 BOX 566-R GOULD AR 71643 | RV | 0.16 | 0.16 | 0.16 |
| 27 | 35-08-05 | 700-00328-000 | HARRIS, MARY C | RT. 2 BOX 566-R GOULD AR 71643 | RV | 0.16 | 0.16 | 0.16 |
| 27 | 35-08-05 | 700-00329-000 | HUGHES, BILLY J | 6301 HOOKER RD PINE BLUFF AR 71601 | AV | 3.053 | 3.24 | 3.24 |
| 27 | 35-08-05 | 700-00330-000 | INGRAM, JOHN HENRY & NETTIE M. | 9514 BAIRD AVENUE LOS ANGELES CA 90002 | RV | 0.32 | 0.32 | 0.32 |
| 27 | 35-08-05 | 700-00332-000 | HARRIS, MARY | RT. 2 BOX 566-R GOULD AR 71643 | RV | 0.32 | 0.32 | 0.32 |
| 27 | 35-08-05 | 700-00333-000 | HARRIS, MARY | RT. 2 BOX 566-R GOULD AR 71643 | RV | 0.16 | 0.16 | 0.16 |
| 27 | 35-08-05 | 700-00334-000 | RAHMANI, ALI & PATRICIA | 9150 RED CANYON DRIVE FORT MYERS FL 33908 | RV | 1.29 | 0.87 | 0.87 |
| 27 | 35-08-05 | 700-00335-000 | STATE | | EX | 0 | 3.04 | 3.04 |
| 27 | 35-08-05 | 700-00336-000 | MC GRAW, B F, INC. | 604 E BRADLEY STAR CITY AR 71667 | RV | 1.4 | 1.35 | 1.35 |
| 27 | 35-08-05 | 700-00337-000 | BARKER, OTIS | 502 SHELDON LAKE DRIVE GEORGETOWN TX 78633 | RV | 0.29 | 0.22 | 0.22 |
| 27 | 35-08-05 | 700-00338-000 | BARKER, OTIS | 502 SHELDON LAKE DRIVE GEORGETOWN TX 78633 | RV | 0.16 | 0.15 | 0.15 |
| 27 | 35-08-05 | 700-00339-000 | US PRIME LAND INC | 3865 ROYAL HAMMOCK BLVD SARASOTA FL 34240 | RV | 0.16 | 0.15 | 0.15 |
| 27 | 35-08-05 | 700-00340-000 | US PRIME LAND INC | 3865 ROYAL HAMMOCK BLVD SARASOTA FL 34240 | RV | 0.32 | 0.30 | 0.30 |
| 27 | 35-08-05 | 700-00341-000 | STATE | | EX | 0 | 1.34 | 1.34 |
| 27 | 35-08-05 | 700-00342-000 | S. E. ARK LEVEE DIST. (D) | HC 666 GOULD AR 71643 | EX | 0 | 0.30 | 0.30 |
| 27 | 35-08-05 | 700-00343-000 | STATE | | EX | 0 | 0.30 | 0.30 |
| 27 | 35-08-05 | 700-00344-000 | STATE | | EX | 0 | 0.30 | 0.30 |

| MAP PAGE | SECTION TOWNSHIP RANGE | PARCEL NUMBER | OWNER NAME | * OWNER ADDRESS | *TYPE | ASSESSOR ACRE | GIS ACRE | LEVEED ACRE |
|----------|------------------------|---------------|---------------------------------|--|-------|---------------|----------|-------------|
| 27 | 35-08-05 | 700-00345-000 | HARRIS, MARY C | RT. 2 BOX 566-R GOULD AR 71643 | RV | 1.44 | 1.34 | 1.34 |
| 27 | 35-08-05 | 700-00346-000 | US PRIME LAND INC | 3865 ROYAL HAMMOCK BLVD SARASOTA FL 34240 | RV | 0.447 | 0.30 | 0.30 |
| 27 | 35-08-05 | 700-00347-000 | C & M INVESTMENTS UNLIMITED LLC | 6517 PERCH ST OCEAN SPRINGS MS 39564 | RV | 0.16 | 0.15 | 0.15 |
| 27 | 35-08-05 | 700-00348-000 | HARRIS, A. R. | 1345 S COATI DRIVE TUCSON AZ 85713 | RV | 0.16 | 0.21 | 0.21 |
| 27 | 35-08-05 | 700-00349-000 | DAVIS, TERRY | P O BOX 199 GOULD AR 71643 | RV | 0.19 | 0.15 | 0.15 |
| 27 | 35-08-05 | 700-00350-000 | SANDERS, ROSIE LEE | 4003 LITTLE JOHN DR PINE BLUFF AR 71603 | RV | 0.15 | 0.15 | 0.15 |
| 27 | 35-08-05 | 700-00351-000 | GREEN, ROBERT | 110 MC KINLEY ST GOULD AR 71643 | RI | 0.3 | 0.30 | 0.30 |
| 27 | 35-08-05 | 700-00352-000 | GREEN, BRENDA J. & EARNESTINE | 110 MC KINLEY ST GOULD AR 71643 | RI | 0.3 | 0.30 | 0.30 |
| 27 | 35-08-05 | 700-00353-000 | YENAMAREDDY, SIVANARAYANA M & | 3024 BERNARD AVE SAN RAMON CA 94583 | RV | 1.343 | 1.37 | 1.37 |
| 27 | 35-08-05 | 700-00354-000 | STEWART, JOHN & SUSIE % MOORE, | 302 E. 23RD PINE BLUFF AR 71601 | RV | 0.6 | 0.30 | 0.30 |
| 27 | 35-08-05 | 700-00355-000 | US PRIME LAND INC | 3865 ROYAL HAMMOCK BLVD SARASOTA FL 34240 | RV | 0.45 | 0.30 | 0.30 |
| 27 | 35-08-05 | 700-00356-000 | TAYLOR, ALEXANDER | 5405 FAUCETTE RD. PINE BLUFF AR 71603 | RV | 0.15 | 0.15 | 0.15 |
| 27 | 35-08-05 | 700-00357-000 | GREEN, JAMES & CLORA | 1320 ARKANSAS ST GOULD AR 71643 | RI | 0.15 | 0.15 | 0.15 |
| 27 | 35-08-05 | 700-00358-000 | LANE, ETHEL LEE | RT. 2 BOX 567-D GOULD AR 71643 | RV | 0.15 | 0.15 | 0.15 |
| 27 | 35-08-05 | 700-00359-000 | BRASSFIELD, CAROLYN | PO BOX 412 DUMAS AR 71639-0412 | RV | 0.17 | 0.14 | 0.14 |
| 27 | 35-08-05 | 700-00361-000 | MC GRAW B.F. INC. | 604 E. BRADLEY STAR CITY AR 71667 | RV | 0.27 | 0.23 | 0.23 |
| 27 | 35-08-05 | 700-00362-000 | ABW AUCTIONS, LLC | 13400 S ROUTE 59 STE 116-226 PLAINFIELD IL 60585 | RV | 0.15 | 0.15 | 0.15 |
| 27 | 35-08-05 | 700-00363-000 | DALE, HULES | 8131 S WOOD ST. CHICAGO IL 60620 | RV | 0.45 | 0.45 | 0.45 |
| 27 | 35-08-05 | 700-00363-001 | DALE, RICHARD | 1505 W 24TH PINE BLUFF AR 71603 | RV | 0.15 | 0.15 | 0.15 |
| 27 | 35-08-05 | 700-00364-000 | STATE | | EX | 0 | 1.11 | 1.11 |
| 27 | 35-08-05 | 700-00365-000 | DALE, HULES | 8131 S. WOOD ST. CHICAGO IL 60620 | RV | 0 | 0.30 | 0.30 |
| 27 | 35-08-05 | 700-00366-000 | DAVIS, ROBERTA | 345 W HUBBARD ST ELKHART IN 46516 | RV | 0.14 | 0.14 | 0.14 |
| 27 | 35-08-05 | 700-00367-000 | STEWART, SUSIE B. & JOHN RAY | 302 E. 23RD PINE BLUFF AR 71601 | RV | 0.16 | 0.16 | 0.16 |
| 27 | 35-08-05 | 700-00368-000 | STEWART, JOHNNIE & SUSIE B. | 302 E. 23RD PINE BLUFF AR 71601 | RV | 0.16 | 0.16 | 0.16 |
| 27 | 35-08-05 | 700-00369-000 | HALL, JAMES | 1349 COLFAX AVE. BENTON HARBOR MI 49022 | RV | 0.32 | 0.32 | 0.32 |
| 27 | 35-08-05 | 700-00370-000 | MORNING STAR MISSIONARY | PO BOX 322 GOULD AR 71643 | EX | 0 | 0.16 | 0.16 |
| 27 | 35-08-05 | 700-00371-000 | MORNING STAR MISSIONARY | PO BOX 322 GOULD AR 71643 | EX | 0 | 0.29 | 0.29 |
| 27 | 35-08-05 | 700-00372-000 | TROTTER, ROBERT | P O BOX 303 STAR CITY AR 71667 | RV | 0.38 | 0.42 | 0.42 |
| 27 | 35-08-05 | 700-00373-000 | WASHINGTON, SHEILA | 2406 BROWNWOOD DR MULBERRY FL 33860 | RV | 0.38 | 0.42 | 0.42 |
| 27 | 35-08-05 | 700-00375-000 | JACKSON, EARL JR. & | 3116 PRUITT AVE. DALLAS TX 75227 | RV | 0.19 | 0.21 | 0.21 |
| 27 | 35-08-05 | 700-00376-000 | FISHER, ANNIE | P O BOX 213 GOULD AR 71643 | RV | 0.19 | 0.14 | 0.14 |
| 27 | 35-08-05 | 700-00377-000 | DONLEY, JOHN & ATSUKO | 127 S. LARCHMONT LOS ANGELES CA 90004 | RV | 0.55 | 0.29 | 0.29 |
| 27 | 35-08-05 | 700-00378-000 | GOULD APARTMENT LIMITED PART. | 124 PECAN GROVE DUMAS AR 71639 | CI | 2.066 | 2.65 | 2.65 |
| 27 | 35-08-05 | 700-00379-000 | DONLEY, JOHN & ATSUKO T. | 127 S. LARCHMONT LOS ANGELES CA 90004 | RV | 0.46 | 0.42 | 0.42 |
| 27 | 35-08-05 | 700-00380-000 | WILLIAMS, DELAINA | 200 LOUISIANA ST GOULD AR 71643 | RV | 0.23 | 0.21 | 0.21 |
| 27 | 35-08-05 | 700-00380-001 | WILLIAMS, ALTHA LEE | RT. 2 BOX 862 GOULD AR 71643 | RV | 0.23 | 0.21 | 0.21 |
| 27 | 35-08-05 | 700-00381-000 | SANDERS, ROSIE LEE | 4003 LITTLE JOHN RD PINE BLUFF AR 71603 | RV | 0.23 | 0.21 | 0.21 |
| 27 | 35-08-05 | 700-00382-000 | SANDERS, WILLIAM & GLORIA | 3305 DAKOTA PINE BLUFF AR 71601 | RV | 0.23 | 0.21 | 0.21 |
| 27 | 35-08-05 | 700-00383-000 | SANDERS, WILLIE | 4003 LITTLE JOHN DR PINE BLUFF AR 71603 | RV | 0.23 | 0.14 | 0.14 |
| 27 | 35-08-05 | 700-00384-000 | DAVIS, JEWELL | P O BOX 199 GOULD AR 71643 | RI | 0.23 | 0.14 | 0.14 |
| 27 | 35-08-05 | 700-00386-000 | DAVIS, JEWEL | P O BOX 199 GOULD AR 71643 | RV | 0.23 | 0.21 | 0.21 |
| 27 | 35-08-05 | 700-00387-000 | DAVIS, JEWEL | P O BOX 199 GOULD AR 71643 | RV | 0.23 | 0.21 | 0.21 |
| 27 | 35-08-05 | 700-00388-000 | RICHARDSON, CHRISTINE | P.O. BOX 199 GOULD AR 71643 | RV | 0.23 | 0.21 | 0.21 |
| 27 | 35-08-05 | 700-00389-000 | RAINEY, ARTHUR | 21765 ST. HWY. 114 E. GOULD AR 71643 | RV | 0.23 | 0.21 | 0.21 |
| 27 | 35-08-05 | 700-00390-000 | STATE | | EX | 0 | 0.67 | 0.67 |
| 27 | 35-08-05 | 700-00391-000 | HUGHES, BILLY J | 6301 HOOKER RD PINE BLUFF AR 71601 | RV | 3.157 | 4.32 | 4.32 |

| MAP PAGE | SECTION TOWNSHIP RANGE | PARCEL NUMBER | OWNER NAME | * OWNER ADDRESS | *TYPE | ASSESSOR ACRE | GIS ACRE | LEVEED ACRE |
|----------|------------------------|---------------|--------------------------------|---|-------|---------------|----------|-------------|
| 27 | 35-08-05 | 700-00392-000 | CALLOWAY, SHIRLEY | PO BOX 322 GOULD AR 71643 | RV | 0.19 | 0.19 | 0.19 |
| 27 | 35-08-05 | 700-00393-000 | CALLOWAY, SHIRLEY | PO BOX 322 GOULD AR 71643 | RV | 0.15 | 0.15 | 0.15 |
| 27 | 35-08-05 | 700-00394-000 | CALLOWAY, SHIRLEY | PO BOX 322 GOULD AR 71643 | RV | 0.45 | 0.46 | 0.46 |
| 27 | 35-08-05 | 700-00395-000 | YENAMAREDDY, SIVANARAYANA M & | 3024 BERNARD AVE SAN RAMON CA 94583 | RV | 1.084 | 1.08 | 1.08 |
| 27 | 35-08-05 | 700-00396-000 | JASPER, LEATRICE BASS | 3005 KENWOOD PINE BLUFF AR 71601 | RV | 0.75 | 0.81 | 0.81 |
| 27 | 35-08-05 | 700-00397-000 | KING, MICHAEL | 1002 ASHLEY PINE BLUFF AR 71601 | RI | 0.19 | 0.19 | 0.19 |
| 27 | 35-08-05 | 700-00398-000 | JASPER, LEATRICE BASS | 3005 KENWOOD PINE BLUFF AR 71601 | RV | 0.6 | 0.62 | 0.62 |
| 27 | 35-08-05 | 700-00399-000 | SMITH, SMIGIELSKI | 6708 CHARLOTTE CT ARLINGTON TX 76002 | RV | 0.15 | 0.15 | 0.15 |
| 27 | 35-08-05 | 700-00400-000 | POINTER, KENNETH IVAN & RACHEL | P O BOX 56 GOULD AR 71643 | RI | 0.15 | 0.15 | 0.15 |
| 27 | 35-08-05 | 700-00401-000 | NASH, CORA L | P.O. BOX 56 GOULD AR 71643 | RV | 0.15 | 0.15 | 0.15 |
| 27 | 35-08-05 | 700-00402-000 | NASH, CORA L | P.O. BOX 56 GOULD AR 71643 | RV | 0.15 | 0.15 | 0.15 |
| 27 | 35-08-05 | 700-00403-000 | STEWART, JOHN & SUSIE | 302 E. 23RD PINE BLUFF AR 71601 | RI | 0.15 | 0.15 | 0.15 |
| 27 | 35-08-05 | 700-00404-000 | NASH, CORA | BOX 56 GOULD AR 71643 | RV | 0.15 | 0.15 | 0.15 |
| 27 | 35-08-05 | 700-00408-000 | CALLOWAY, SHIRLEY | PO BOX 322 GOULD AR 71643 | RV | 0.15 | 0.15 | 0.15 |
| 27 | 35-08-05 | 700-00409-000 | CALLOWAY, SHIRLEY | PO BOX 322 GOULD AR 71643 | RV | 0.15 | 0.15 | 0.15 |
| 27 | 35-08-05 | 700-00410-000 | BOTANY, JOHN W. & LOIS | 1000 ARKANSAS ST GOULD AR 71643 | RV | 0.15 | 0.19 | 0.19 |
| 27 | 35-08-05 | 700-00411-000 | COX, ARTIE V. | 19899 heartstone dr DENHAM SPRINGS LA 70726 | RV | 0.17 | 0.17 | 0.17 |
| 27 | 35-08-05 | 700-00412-000 | COX, ARTIE V. | 19899 heartstone dr DENHAM SPRINGS LA 70726 | RV | 0.14 | 0.14 | 0.14 |
| 27 | 35-08-05 | 700-00413-000 | SANDERS, ROBERT L. | P O BOX 391 GOULD AR 71643 | RI | 0.14 | 0.14 | 0.14 |
| 27 | 35-08-05 | 700-00414-000 | SCOTT, GLENDA K | PO BOX 73 GOULD AR 71643 | RI | 0.14 | 0.14 | 0.14 |
| 27 | 35-08-05 | 700-00415-000 | SCOTT, GLENDA K | PO BOX 73 GOULD AR 71643 | RV | 0.14 | 0.14 | 0.14 |
| 27 | 35-08-05 | 700-00416-000 | CORNERSTONE PROPANE LP | PO BOX 7000 LEBANON MO 65536 | CV | 0.43 | 0.43 | 0.43 |
| 27 | 35-08-05 | 700-00417-000 | SMITH, ROOSEVELT JR | PO BOX 50 GOULD AR 71643 | RI | 0.28 | 0.29 | 0.29 |
| 27 | 35-08-05 | 700-00418-000 | SIMMONS, ETHEL LEE | RT. 2 BOX 536 GOULD AR 71643 | RI | 0.14 | 0.14 | 0.14 |
| 27 | 35-08-05 | 700-00419-000 | BYNUM, ALICE | 5315 W ADAMS CHICAGO IL 60644 | RV | 0.14 | 0.14 | 0.14 |
| 27 | 35-08-05 | 700-00420-000 | HARPER, MATTIE LEE & MILES | 405 LOUISIANA ST GOULD AR 71643 | RV | 0.14 | 0.14 | 0.14 |
| 27 | 35-08-05 | 700-00421-000 | ADAMS, R | 17 CLINTON ST GREENE NY 13778 | RI | 0.14 | 0.14 | 0.14 |
| 27 | 35-08-05 | 700-00422-000 | HOLLOWAY, THEODORE & JOE | RT. 1 BOX 205 GRADY AR 71644 | RV | 0.14 | 0.14 | 0.14 |
| 27 | 35-08-05 | 700-00423-000 | KING, ERIC & DOROTHY | 5868 CHESAPEAKE RD. GOULD AR 71643 | RV | 0.28 | 0.32 | 0.32 |
| 27 | 35-08-05 | 700-00424-000 | LEE, ROSIEANNA SMITH | PO BOX 225 GOULD AR 71643 | RV | 0.17 | 0.18 | 0.18 |
| 27 | 35-08-05 | 700-00425-000 | SMITH, DECARLOS | P O BOX 85 GOULD AR 71643 | RI | 0.14 | 0.14 | 0.14 |
| 27 | 35-08-05 | 700-00426-000 | DOWERY, OSA BELL | 3562 DALEFORD RD CLEVELAND OH 44140 | RV | 0.14 | 0.14 | 0.14 |
| 27 | 35-08-05 | 700-00427-000 | CITY OF GOULD | | EX | 0 | 0.14 | 0.14 |
| 27 | 35-08-05 | 700-00428-000 | CITY OF GOULD | | EX | 0 | 0.29 | 0.29 |
| 27 | 35-08-05 | 700-00428-001 | CITY OF GOULD | | EX | 0 | 0.14 | 0.14 |
| 27 | 35-08-05 | 700-00429-000 | JONES, SHARON & ANTHONY | POST OFFICE BOX 148 GOULD AR 71643 | RI | 0 | 0.14 | 0.14 |
| 27 | 35-08-05 | 700-00430-000 | TITAN PROPANE LLC | P O BOX 789 HELENA MT 59604 | CI | 0.643 | 0.57 | 0.57 |
| 27 | 35-08-05 | 700-00431-000 | JONES, JAMES JR. & ERMA MAE | 92 WEST CHESTER DR. PINE BLUFF AR 71602 | RI | 0.14 | 0.14 | 0.14 |
| 27 | 35-08-05 | 700-00432-000 | SEMMONS, MINNIE BELL | RT. 2 BOX 558 GOULD AR 71643 | RV | 0.14 | 0.14 | 0.14 |
| 27 | 35-08-05 | 700-00433-000 | STEWART, SUSIE B. & JOHN RAY | 302 E. 23RD PINE BLUFF AR 71601 | RV | 0.14 | 0.14 | 0.14 |
| 27 | 35-08-05 | 700-00434-000 | HALL, JAMES & AMERICA | 1349 COLFAX AVE BENTON HARBOR MI 49022 | RV | 0.29 | 0.32 | 0.32 |
| 27 | 35-08-05 | 700-00435-000 | TENSLEY, STANLEY | P O BOX 391 GOULD AR 71643 | RV | 0.21 | 0.15 | 0.15 |
| 27 | 35-08-05 | 700-00439-000 | WILSON, WILLIAM & STACEY L | RT 2 BOX 560 C GOULD AR 71643 | RV | 0.59 | 0.28 | 0.28 |
| 27 | 35-08-05 | 700-00444-000 | ADAMS, R | 17 CLINTON ST GREENE NY 13778 | RV | 0.15 | 0.15 | 0.15 |
| 27 | 35-08-05 | 700-00447-000 | ALLEN, LEE JAMES | 7667 TEEKAY WAY SACRAMENTO CA 95832 | RV | 0.15 | 0.31 | 0.31 |
| 27 | 35-08-05 | 700-00451-000 | TRAYLOR, WILLIE LEE ET. AL. | 8304 S YATES CHICAGO IL 60617 | RV | 0.17 | 0.13 | 0.13 |

| MAP PAGE | SECTION TOWNSHIP RANGE | PARCEL NUMBER | OWNER NAME | * OWNER ADDRESS | *TYPE | ASSESSOR ACRE | GIS ACRE | LEVEED ACRE |
|----------|------------------------|---------------|---------------------------------|--|-------|---------------|----------|-------------|
| 27 | 35-08-05 | 700-00452-000 | TRAYLOR, WILLIE LEE ET. AL. | 8304 S YATES CHICAGO IL 60617 | RV | 0.17 | 0.13 | 0.13 |
| 27 | 35-08-05 | 700-00452-001 | BLANKENSHIP, RAY | BOX 254 GOULD AR 71643 | RV | 0.166 | 0.13 | 0.13 |
| 27 | 35-08-05 | 700-00453-000 | JOHNSON, ANDREW ESTATE | 6 MOCKINGBIRD LANE PINE BLUFF AR 71603 | RV | 0.14 | 0.27 | 0.27 |
| 27 | 35-08-05 | 700-00455-000 | TATUM, NUNA & ANGELIA PORCHIA | 4336 LAKE STONE TRL FORT WORTH TX 76123 | RV | 0.21 | 0.13 | 0.13 |
| 27 | 35-08-05 | 700-00456-000 | TATUM, NUNA & ANGELIA PORCHIA | 4336 LAKE STONE TRL FORT WORTH TX 76123 | RV | 0.21 | 0.13 | 0.13 |
| 27 | 35-08-05 | 700-00457-000 | ARKANSAS STATE HIGHWAY COMM | P.O. BOX 2261 LITTLE ROCK AR | EX | 0.21 | 0.13 | 0.13 |
| 27 | 35-08-05 | 700-00463-000 | RAINEY, GEORGE & MARTHA | PO BOX 560 GOULD AR 71643 | RV | 0.44 | 0.44 | 0.44 |
| 27 | 35-08-05 | 700-00464-000 | MALLET, DEBRA ANN | P O BOX 214 GOULD AR 71643 | RV | 0.22 | 0.23 | 0.23 |
| 27 | 35-08-05 | 700-00465-000 | SMITH, ISAIAH & DEBRA | P O BOX 72 GOULD AR 71643 | RI | 0.21 | 0.21 | 0.21 |
| 27 | 35-08-05 | 700-00468-000 | JOHNSON, SEMUEL & BETTY D. | 1175 BELRUE ST. LOUIS MO 63120 | RV | 0.21 | 0.21 | 0.21 |
| 27 | 35-08-05 | 700-00469-000 | BRIDGEWATER, FELTON | BOX 192 GOULD AR 71643 | RV | 0.21 | 0.21 | 0.21 |
| 27 | 35-08-05 | 700-00470-000 | CITY OF GOULD | | EX | 0 | 0.42 | 0.42 |
| 27 | 35-08-05 | 700-00471-000 | EVERETT, JAMES A. | P O BOX 110 GOULD AR 71643 | RI | 0.21 | 0.21 | 0.21 |
| 27 | 35-08-05 | 700-00471-001 | EVERETT, JAMES A JR. & PHILLIP | P.O. BOX 275 GOULD AR 71643 | RV | 0.21 | 0.21 | 0.21 |
| 27 | 35-08-05 | 700-00472-000 | FIRST BAPTIST CHURCH OF GOULD | 510 HAMPTON ROAD STAR CITY AR 71667 | ER | 0.4 | 0.49 | 0.49 |
| 27 | 35-08-05 | 700-00473-000 | TAYLOR GIN, INC | BOX 6636 PINE BLUFF AR 71611 | CI | 2.06 | 2.07 | 2.07 |
| 27 | 35-08-05 | 700-00475-000 | TAYLOR GIN, INC | PO BOX 6636 PINE BLUFF AR 71611 | CV | 1.89 | 2.15 | 2.15 |
| 27 | 35-08-05 | 700-00476-000 | TAYLOR GIN, INC | P. O. BOX 6636 PINE BLUFF AR 71611 | CV | 2.1 | 2.15 | 2.15 |
| 27 | 35-08-05 | 700-00477-000 | HOLTHOFF BROTHERS & MARY KAREN | HOLTHOFF 123 NORTH COLLEGE STREET DUMAS AR 71639 | CV | 0.574 | 0.60 | 0.60 |
| 27 | 35-08-05 | 700-00479-000 | BERRY, SPENCER & PATRICIA | 105 S MAY DR DUMAS AR 71639 | RI | 1.13 | 0.79 | 0.79 |
| 27 | 35-08-05 | 700-00480-000 | HOLTHOFF BROTHERS & MARY KAREN | HOLTHOFF 123 NORTH COLLEGE STREET DUMAS AR 71639 | RV | 0.17 | 0.34 | 0.34 |
| 27 | 35-08-05 | 700-00483-000 | MORNING STAR MISSIONARY | PO BOX 322 GOULD AR 71643 | EX | 0.9 | 0.39 | 0.39 |
| 27 | 35-08-05 | 700-00484-000 | FIRST CHRISTIAN CHURCH OF GOULD | PO BOX 85 GOULD AR 71643 | ER | 0.34 | 0.34 | 0.34 |
| 27 | 35-08-05 | 700-00485-000 | CHURCH FIRST BAPTIST | 00000 | ER | 0.34 | 0.34 | 0.34 |
| 27 | 35-08-05 | 700-00486-000 | FIRST BAPTIST CHURCH OF GOULD | 510 HAMPTON ROAD STAR CITY AR 71667 | ER | 0 | 0.17 | 0.17 |
| 27 | 35-08-05 | 700-00487-000 | FIRST BAPTIST CHURCH OF GOULD | 510 HAMPTON ROAD STAR CITY AR 71667 | ER | 0 | 0.17 | 0.17 |
| 27 | 35-08-05 | 700-00488-000 | GREEN, JAMES | P.O. BOX 386 GOULD AR 71643 | RI | 0.34 | 0.34 | 0.34 |
| 27 | 35-08-05 | 700-00489-000 | PUCKETT, JURMICKA | P O BOX 102 GOULD AR 71643 | RI | 0.34 | 0.34 | 0.34 |
| 27 | 35-08-05 | 700-00490-000 | PHILLIPS, H D, JR. & JUNE | BOX 311 GOULD AR 71643 | RI | 0.34 | 0.34 | 0.34 |
| 27 | 35-08-05 | 700-00497-000 | GRIFFIN, CARL | 2759 CARL STEWART DR. CONWAY AR 72034 | RV | 0.19 | 0.19 | 0.19 |
| 27 | 35-08-05 | 700-00498-000 | KEARNEY, ETHEL & JAMES FAMILY | 217 W BARRAQUE ST PINE BLUFF AR 71601 | RI | 0.34 | 0.34 | 0.34 |
| 27 | 35-08-05 | 700-00499-000 | TAYLOR, ROSIE | 35 WRIGHT CIRCLE JACKSONVILLE AR 72076 | RI | 0.68 | 0.69 | 0.69 |
| 27 | 35-08-05 | 700-00501-000 | BYERS, WILLIAM C & JANE P | BOX 326 GOULD AR 71643 | RI | 0.46 | 0.69 | 0.69 |
| 27 | 35-08-05 | 700-00506-000 | HOLTHOFF, BYRON N. | BOX 306 GOULD AR 71643 | RM | 0.34 | 0.36 | 0.36 |
| 27 | 35-08-05 | 700-00508-000 | HOLTHOFF, BYRON N. | BOX 306 GOULD AR 71643 | RI | 0.34 | 0.36 | 0.36 |
| 27 | 35-08-05 | 700-00509-000 | BOYD, SCOTTIE J. | 405 W JEFFERSON STREET GOULD AR 71643 | RV | 0.34 | 0.36 | 0.36 |
| 27 | 35-08-05 | 700-00511-000 | JORDAN, LARRY D | 3632 SILINA DR VIRGINIA BEACH VA 23452 | RI | 0.46 | 0.34 | 0.34 |
| 27 | 35-08-05 | 700-00512-000 | HUDSON, WILLIE & LOIS J | 302 W VAN BUREN GOULD AR 71643 | RI | 0.4 | 0.52 | 0.52 |
| 27 | 35-08-05 | 700-00513-000 | BOYD, SCOTTIE J. | 405 W JEFFERSON STREET GOULD AR 71643 | RV | 0.17 | 0.17 | 0.17 |
| 27 | 35-08-05 | 700-00514-000 | BOYD, SCOTTIE J. | 405 W JEFFERSON STREET GOULD AR 71643 | RI | 0.17 | 0.17 | 0.17 |
| 27 | 35-08-05 | 700-00515-000 | HUDSON, WILLIE & LOIS J | 302 W VAN BUREN GOULD AR 71643 | RM | 0.43 | 0.43 | 0.43 |
| 27 | 35-08-05 | 700-00516-000 | HUDSON, WILLIE | PO BOX 74 DUMAS AR 71639 | RV | 0.43 | 0.43 | 0.43 |
| 27 | 35-08-05 | 700-00517-000 | BYERS, WILLIAM C & JANE K | BOX 326 GOULD AR 71643 | RI | 0.51 | 0.52 | 0.52 |
| 27 | 35-08-05 | 700-00518-000 | MADAR, GLADYS G | BOX 501 GOULD AR 71643 | RI | 0.51 | 0.52 | 0.52 |
| 27 | 35-08-05 | 700-00519-000 | NASH, EARNEST JR | P O BOX 552 305 W JEFFERSON ST GOULD AR 71643 | RI | 0.47 | 0.48 | 0.48 |
| 27 | 35-08-05 | 700-00520-000 | JAMES, CHARLES | 301 W. JEFFERSON GOULD AR 71643 | RI | 0.34 | 0.36 | 0.36 |

| MAP PAGE | SECTION TOWNSHIP RANGE | PARCEL NUMBER | OWNER NAME | * OWNER ADDRESS | *TYPE | ASSESSOR ACRE | GIS ACRE | LEVEED ACRE |
|----------|------------------------|---------------|---|---|-------|---------------|----------|-------------|
| 27 | 35-08-05 | 700-00521-000 | HOWELL, LINDA KAY | P. O. BOX 479 GOULD AR 71643 | RI | 0.13 | 0.13 | 0.13 |
| 27 | 35-08-05 | 700-00522-000 | HOWELL, LINDA KAY | P. O. BOX 479 GOULD AR 71643 | RV | 0.05 | 0.12 | 0.12 |
| 27 | 35-08-05 | 700-00523-000 | TROTTER, ROBERT | P.O. BOX 422 STAR CITY AR 71667 | RI | 0.19 | 0.18 | 0.18 |
| 27 | 35-08-05 | 700-00524-000 | ROBINSON, RUTHIE | PO BOX 585 GOULD AR 71643 | RI | 0.31 | 0.31 | 0.31 |
| 27 | 35-08-05 | 700-00525-000 | ROBINSON, RUTHIE | 1041 HILLCREST RD DUMAS AR 71639 | RV | 0.52 | 0.52 | 0.52 |
| 27 | 35-08-05 | 700-00530-000 | VENABLE, GEORGE P | 612 DAN GILL DUMAS AR 71639 | CV | 0.861 | 0.43 | 0.43 |
| 27 | 35-08-05 | 700-00531-000 | FARM BROTHERS LLC | P O BOX 4902 JACKSON WY 83001 | RV | 0.09 | 0.21 | 0.21 |
| 27 | 35-08-05 | 700-00556-000 | MURRY, ROSIE & MELVIN | PO BOX 238 GOULD AR 71643 | RI | 0.32 | 0.32 | 0.32 |
| 27 | 35-08-05 | 700-00556-001 | CITY OF GOULD | | EX | 0.16 | 0.16 | 0.16 |
| 27 | 35-08-05 | 700-00557-000 | DAVIS, HORACE LEE | 3691 NAPOLEON ST APT #3 COLLEGE PARK GA 30337 | RI | 0.32 | 0.32 | 0.32 |
| 27 | 35-08-05 | 700-00558-000 | SWYGART, THOMAS | P.O. BOX 585 DUMAS AR 71639 | RI | 0.16 | 0.16 | 0.16 |
| 27 | 35-08-05 | 700-00560-000 | SOWERS, MARY | PO BOX 270 GOULD AR 71643 | RI | 0.158 | 0.08 | 0.08 |
| 27 | 35-08-05 | 700-00561-000 | DAVIS, HORACE | PO BOX 614 GOULD AR 71643 | RV | 0.16 | 0.16 | 0.16 |
| 27 | 35-08-05 | 700-00562-000 | DAVIS, HORACE | PO BOX 614 GOULD AR 71643 | RV | 0.16 | 0.16 | 0.16 |
| 27 | 35-08-05 | 700-00563-000 | CANADY, FATE JR. | P.O. BOX 32 GOULD AR 71643 | RI | 0.16 | 0.16 | 0.16 |
| 27 | 35-08-05 | 700-00564-000 | CITY OF GOULD | | EX | 0.16 | 0.16 | 0.16 |
| 27 | 35-08-05 | 700-00565-000 | CITY OF GOULD | | EX | 0.16 | 0.16 | 0.16 |
| 27 | 35-08-05 | 700-00567-000 | BOYD, GERALDINE PARKS | P O BOX 586 GOULD AR 71643 | RM | 0.14 | 0.16 | 0.16 |
| 27 | 35-08-05 | 700-00568-000 | BOYD, GERALDINE PARKS | P O BOX 586 GOULD AR 71643 | RI | 0.57 | 0.64 | 0.64 |
| 27 | 35-08-05 | 700-00569-000 | HAWKINS, MAE | PO BOX 302 GOULD AR 71643 | RI | 0.22 | 0.24 | 0.24 |
| 27 | 35-08-05 | 700-00570-000 | BLANKENSHIP, DENNIS RAY | P.O. BOX 254 GOULD AR 71643 | RI | 0.22 | 0.24 | 0.24 |
| 27 | 35-08-05 | 700-00571-000 | WRIGHT, JASMINE | 4000 WYOMING ST LOUIS MO 63116 | RV | 0.14 | 0.16 | 0.16 |
| 27 | 35-08-05 | 700-00572-000 | JOHNSON, ROBERT & CAROLYN | PO BOX 631 GOULD AR 71643 | RI | 0.14 | 0.16 | 0.16 |
| 27 | 35-08-05 | 700-00573-000 | JOHNSON, ROBERT & CAROLYN | PO BOX 631 GOULD AR 71643 | RI | 0.14 | 0.16 | 0.16 |
| 27 | 35-08-05 | 700-00574-000 | KING, WILLY LYNN | BOX 223 GOULD AR 71643 | RV | 0.16 | 0.15 | 0.15 |
| 27 | 35-08-05 | 700-00578-000 | SCOTT PETROLEUM COROPORATION | 102 MAIN STREET ITTA BENA MS 38941 | CI | 0.39 | 0.25 | 0.25 |
| 27 | 35-08-05 | 700-00579-000 | SCOTT PETROLEUM COROPORATION | 102 MAIN STREET ITTA BENA MS 38941 | CV | 0.448 | 0.38 | 0.38 |
| 27 | 35-08-05 | 700-00579-001 | DAY & DAY LLC | 105 RANKIN DUMAS AR 71639 | CV | 0.126 | 0.13 | 0.13 |
| 27 | 35-08-05 | 700-00580-000 | DAY & DAY LLC | 105 RANKIN DUMAS AR 71639 | CI | 0.152 | 0.25 | 0.25 |
| 27 | 35-08-05 | 700-00581-000 | GILL, HEIDI J | 5333 E 93RD ST TULSA OK 74137 | CV | 0.126 | 0.13 | 0.13 |
| 27 | 35-08-05 | 700-00582-000 | DAY, DAY & DAY LLC | 105 RANKIN STREET DUMAS AR 71639 | CM | 0.152 | 0.29 | 0.29 |
| 27 | 35-08-05 | 700-00600-000 | HUTSON, CLARENCE DELENT | PO BOX 61 GOULD AR 71643 | RI | 0.15 | 0.08 | 0.08 |
| 27 | 35-08-05 | 700-00668-000 | GIBSON, WALTER JR & LESLIE | 711 S UNION ST DEWITT AR 72042 | RI | 0.086 | 0.18 | 0.18 |
| 27 | 35-08-05 | 700-00669-000 | BLANKENSHIP, DENNIS RAY | P.O. BOX 254 GOULD AR 71643 | RV | 0.17 | 0.17 | 0.17 |
| 27 | 35-08-05 | 700-00669-001 | STEPHENS, THOMAS ALAN | 207 N. MAIN GOULD AR 71643 | RV | 0.17 | 0.17 | 0.17 |
| 27 | 35-08-05 | 700-00670-000 | STEPHENS, THOMAS ALLEN | | RI | 0.17 | 0.17 | 0.17 |
| 27 | 35-08-05 | 700-00671-000 | STEPHENS, THOMAS ALAN | 207 N. MAIN GOULD AR 71643 | RV | 0.34 | 0.34 | 0.34 |
| 27 | 35-08-05 | 700-00672-000 | TILLMAN, ALYCE FAYE | P O BOX 89 GOULD AR 71643 | RI | 0.34 | 0.31 | 0.31 |
| 27 | 35-08-05 | 700-00675-000 | LEE, ARVIN & ALLENE ANDERSON | P O BOX 129 GOULD AR 71643 | RI | 0.68 | 0.32 | 0.32 |
| 27 | 35-08-05 | 700-00675-001 | BRADSHAW, ERNIE GENE & DAVID | P O BOX 1 GOULD AR 71643 | RM | 0.68 | 0.35 | 0.35 |
| 27 | 35-08-05 | 700-00675-002 | BRADSHAW, ERNIE GENE | P O BOX 1 GOULD AR 71643 | RI | 0.68 | 0.34 | 0.34 |
| 27 | 35-08-05 | 700-00675-003 | HOME OASIS PROPERTY ENTERPRISE(HOPE), LLC | PO BOX 523 GOULD AR 71643 | RV | 0.34 | 0.34 | 0.34 |
| 27 | 35-08-05 | 700-00675-004 | HOME OASIS PROPERTY ENTERPRISE(HOPE), LLC | PO BOX 523 GOULD AR 71643 | RI | 0.34 | 0.32 | 0.32 |
| 27 | 35-08-05 | 700-00676-000 | RIDGEL, GAIL | PO BOX 265 GOULD AR 71643 | RI | 0.68 | 0.35 | 0.35 |
| 27 | 35-08-05 | 700-00677-000 | JONES, MAXINE | P O BOX 31 GOULD AR 71643 | RI | 0.68 | 0.34 | 0.34 |
| 27 | 35-08-05 | 700-00678-000 | CAMPBELL, FRED L & JERLENE | P O BOX 292 GOULD AR 71643-0292 | RV | 0.68 | 0.64 | 0.64 |

| MAP PAGE | SECTION TOWNSHIP RANGE | PARCEL NUMBER | OWNER NAME | * OWNER ADDRESS | *TYPE | ASSESSOR ACRE | GIS ACRE | LEVEED ACRE |
|----------|------------------------|---------------|----------------------------------|---|-------|---------------|----------|-------------|
| 27 | 35-08-05 | 700-00682-000 | CROCKETT, DONALD | 406 WARD CUTOFF RD TILLAR AR 71670 | RI | 0.77 | 0.17 | 0.17 |
| 27 | 35-08-05 | 700-00684-000 | WILLIAMS, KOASINA | P O BOX 682 GOULD AR 71643 | RV | 0.78 | 1.38 | 1.38 |
| 27 | 35-08-05 | 700-00685-000 | BLACK, JESSIE | P O BOX 121 GOULD AR 71643 | RI | 0.26 | 0.34 | 0.34 |
| 27 | 35-08-05 | 700-00687-000 | WILLIAMS, LILLIE MAE | P.O. BOX 682 GOULD AR 71643 | RI | 0.26 | 0.31 | 0.31 |
| 27 | 35-08-05 | 700-00708-000 | FARM BROTHERS LLC | P O BOX 4902 JACKSON WY 83001 | AV | 2.13 | 3.79 | 3.79 |
| 27 | 35-08-05 | 700-00714-000 | FIRST BAPTIST MISSIONARY BAPTIST | P. O. BOX 361 GOULD AR 71643 | ER | 0 | 0.24 | 0.24 |
| 27 | 35-08-05 | 700-00715-000 | FIRST BAPTIST MISSIONARY BAPTIST | P. O. BOX 361 GOULD AR 71643 | ER | 0 | 0.14 | 0.14 |
| 27 | 35-08-05 | 700-00716-000 | FIRST BAPTIST MISSIONARY BAPTIST | P. O. BOX 361 GOULD AR 71643 | ER | 0 | 0.14 | 0.14 |
| 27 | 35-08-05 | 700-00717-000 | FIRST BAPTIST MISSIONARY BAPTIST | P. O. BOX 361 GOULD AR 71643 | ER | 0 | 0.26 | 0.26 |
| 27 | 35-08-05 | 700-00717-001 | FIRST BAPTIST MISSIONARY BAPTIST | P. O. BOX 361 GOULD AR 71643 | ER | 0 | 0.06 | 0.06 |
| 27 | 35-08-05 | 700-00718-000 | GOOLEY, ARTESIA | PO BOX 119 GOULD AR 71643 | RI | 0.36 | 0.21 | 0.21 |
| 27 | 35-08-05 | 700-00719-000 | DOBBS, GLORIA | PO BOX 96 GOULD AR 71643 | RI | 0.14 | 0.14 | 0.14 |
| 27 | 35-08-05 | 700-00720-000 | BAILEY, JERRY & STELLA | 10236 ST. HWY. 54 E. GOULD AR 71643 | RV | 0.14 | 0.14 | 0.14 |
| 27 | 35-08-05 | 700-00721-000 | CABLETON ESSIE DALE | BO X 298 GOULD AR 71643 | RV | 0.14 | 0.14 | 0.14 |
| 27 | 35-08-05 | 700-00722-000 | DALE, PEARLIE MAE | 2208 W 38TH PINE BLUFF AR 71603 | RV | 0.14 | 0.14 | 0.14 |
| 27 | 35-08-05 | 700-00723-000 | DALE, PEARLIE MAE | 2208 W 38TH PINE BLUFF AR 71603 | RI | 0.14 | 0.14 | 0.14 |
| 27 | 35-08-05 | 700-00724-000 | CABLETON, ESSIE | PO BOX 298 GOULD AR 71643 | RI | 0.14 | 0.14 | 0.14 |
| 27 | 35-08-05 | 700-00725-000 | SMITH, MAGGIE & ARDARY | 207 MADISON ST. GOULD AR 71643 | RI | 0.06 | 0.06 | 0.06 |
| 27 | 35-08-05 | 700-00726-000 | TENSLEY, LEE EDWARD | PO BOX 34 GOULD AR 71643 | RI | 0.08 | 0.09 | 0.09 |
| 27 | 35-08-05 | 700-00727-000 | SMITH, MAGGIE & ARDARY | 207 MADISON ST. GOULD AR 71643 | RV | 0.06 | 0.06 | 0.06 |
| 27 | 35-08-05 | 700-00728-000 | TENSLEY, LEE EDWARD & | PO BOX 34 GOULD AR 71643 | RV | 0.08 | 0.09 | 0.09 |
| 27 | 35-08-05 | 700-00729-000 | TENSLEY, BARBARA | 201 N ARKANSAS GOULD AR 71643 | RI | 0.28 | 0.14 | 0.14 |
| 27 | 35-08-05 | 700-00731-000 | BECKWITH, RICHARD | 17 CLINTON ST GREEN NY 13778 | RV | 0.14 | 0.14 | 0.14 |
| 27 | 35-08-05 | 700-00732-000 | STENNIS, EDDIE B | RT 2 BOX 560-C GOULD AR 71643 | RV | 0.14 | 0.14 | 0.14 |
| 27 | 35-08-05 | 700-00733-000 | STENNIS, CONSUELA RENEE | RT 2 BOX 560-C GOULD AR 71643 | RV | 0.14 | 0.14 | 0.14 |
| 27 | 35-08-05 | 700-00734-000 | CRUMP, GOLENA J & PAYNE, V. R. | RT 2 BOX 577 GOULD AR 71643 | RI | 0.28 | 0.29 | 0.29 |
| 27 | 35-08-05 | 700-00735-000 | NASH, MAMIE SMITH | 299 N DUNTON AVE APT 425 ARLINGTON HEIGHTS IL 60004 | RV | 0.14 | 0.16 | 0.16 |
| 27 | 35-08-05 | 700-00736-000 | MALLET, TONY | RT 2 BOX 577 GOULD AR 71643 | RV | 0.1 | 0.12 | 0.12 |
| 27 | 35-08-05 | 700-00737-000 | MALLET, TONY | RT 2 BOX 577 GOULD AR 71643 | RV | 0.17 | 0.15 | 0.15 |
| 27 | 35-08-05 | 700-00738-000 | BRASSFIELD, CAROLYN | P O BOX 412 DUMAS AR 71639-0412 | RM | 0.18 | 0.17 | 0.17 |
| 27 | 35-08-05 | 700-00739-000 | BRASSFIELD, HERMAN | PO BOX 250 DUMAS AR 71639 | RV | 0.18 | 0.17 | 0.17 |
| 27 | 35-08-05 | 700-00740-000 | MURRY, DOROTHY | P.O. BOX 336 GOULD AR 71643 | RI | 0.18 | 0.17 | 0.17 |
| 27 | 35-08-05 | 700-00741-000 | LANE, JOE & ETHEL | 106 ARKANSAS GOULD AR 71643 | RI | 0.18 | 0.17 | 0.17 |
| 27 | 35-08-05 | 700-00742-000 | LANE, JOE & ETHEL | 106 ARKANSAS GOULD AR 71643 | RV | 0.18 | 0.17 | 0.17 |
| 27 | 35-08-05 | 700-00743-000 | LANE, JOE & ETHEL LEE | 106 ARKANSAS ST. GOULD AR 71643 | RI | 0.18 | 0.17 | 0.17 |
| 27 | 35-08-05 | 700-00744-000 | JONES, CHARLEY ESTATE | PO BOX 496 GOULD AR 71643 | RV | 0.18 | 0.17 | 0.17 |
| 27 | 35-08-05 | 700-00745-000 | BRASSFIELD, CAROLYN | PO BOX 412 DUMAS AR 71639-0412 | RV | 0.18 | 0.17 | 0.17 |
| 27 | 35-08-05 | 700-00746-000 | BYNUM, OLAB | BOX 192 GOULD AR 71643 | RI | 0.18 | 0.17 | 0.17 |
| 27 | 35-08-05 | 700-00747-000 | GRAYSON, DONNA | 202 ARKANSAS GOULD AR 71643 | RV | 0.18 | 0.17 | 0.17 |
| 27 | 35-08-05 | 700-00748-000 | SMITH, MATTHEW | 204 ARKANSAS ST GOULD AR 71643 | RI | 0.18 | 0.17 | 0.17 |
| 27 | 35-08-05 | 700-00749-000 | RAINEY, ARTHUR | 21765 ST. HWY. 114 E. GOULD AR 71643 | RV | 0.18 | 0.17 | 0.17 |
| 27 | 35-08-05 | 700-00749-001 | KEARNEY, LYDIA CANNON | 918 WEST 13TH PINE BLUFF AR 71667 | RI | 0.26 | 0.32 | 0.32 |
| 27 | 35-08-05 | 700-00750-000 | HAWKINS, HARRY JR; BETTY J | 13700 APPLE GLEN COVE ALEXANDER AR 72002 | RV | 0.18 | 0.23 | 0.23 |
| 27 | 35-08-05 | 700-00751-000 | MURRAY, CLEVELAND & TERRY | RT 2 BOX 577 GOULD AR 71643 | RV | 0.18 | 0.23 | 0.23 |
| 27 | 35-08-05 | 700-00752-000 | MURRY, CLEVELAND & TERRY | 603 WEST STAR GOULD AR 71643 | RI | 0.18 | 0.23 | 0.23 |
| 27 | 35-08-05 | 700-00753-000 | MURRY, CLEVELAND & TERRY | 603 WEST STAR GOULD AR 71643 | RV | 0.18 | 0.23 | 0.23 |

| MAP PAGE | SECTION TOWNSHIP RANGE | PARCEL NUMBER | OWNER NAME | * OWNER ADDRESS | *TYPE | ASSESSOR ACRE | GIS ACRE | LEVEED ACRE |
|----------|------------------------|---------------|----------------------------------|--|-------|---------------|----------|-------------|
| 27 | 35-08-05 | 700-00754-000 | PETTY, THEASTER | PO BOX 514 GOULD AR 71643 | RI | 0.18 | 0.23 | 0.23 |
| 27 | 35-08-05 | 700-00755-000 | GRIFFIN, RODNEY | P.O. BOX 2893 PINE BLUFF AR 71613 | RV | 0.18 | 0.23 | 0.23 |
| 27 | 35-08-05 | 700-00756-000 | EARTHELY, JINNIE | 1728 N. MAYFIELD CHICAGO IL 60639 | RV | 0.18 | 0.23 | 0.23 |
| 27 | 35-08-05 | 700-00757-000 | ALLEN, JOANNE | P.O. BOX 406 DUMAS AR 71639 | RV | 0.18 | 0.22 | 0.22 |
| 27 | 35-08-05 | 700-00758-000 | RILEY, JO ANN | PO BOX 406 DUMAS AR 71639 | RI | 0.18 | 0.22 | 0.22 |
| 27 | 35-08-05 | 700-00759-000 | MANGRUM, LESTER,JAMES & CLYDE | 305 E STAR GOULD AR 71643 | RI | 0.18 | 0.22 | 0.22 |
| 27 | 35-08-05 | 700-00760-000 | EVANS, VIVIAN MURRY | P.O. BOX 211 GOULD AR 71643 | RI | 0.18 | 0.22 | 0.22 |
| 27 | 35-08-05 | 700-00765-000 | MURRY, ROSIE | 309 E. STAR ST. GOULD AR 71643 | RI | 0.22 | 0.26 | 0.26 |
| 27 | 35-08-05 | 700-00766-000 | SMITH, LEROY | PO BOX 85 GOULD AR 71643 | RI | 0.18 | 0.22 | 0.22 |
| 27 | 35-08-05 | 700-00767-000 | SMITH, LEROY SR & LEE ESTER | PO BOX 85 DUMAS AR 71639 | RV | 0.18 | 0.22 | 0.22 |
| 27 | 35-08-05 | 700-00768-000 | CANNON, FREDDIE, HARRY ETAL | 717 W. 2ND AVENUE PINE BLUFF AR 71601 | RV | 0.18 | 0.22 | 0.22 |
| 27 | 35-08-05 | 700-00769-000 | JONES, BARBARA & ROGERS, LARRY D | P O BOX 97 GOULD AR 71643 | RI | 0.18 | 0.22 | 0.22 |
| 27 | 35-08-05 | 700-00770-000 | JASPER, CHARLES L | PO BOX 295 GOULD AR 71643 | RI | 0.18 | 0.22 | 0.22 |
| 27 | 35-08-05 | 700-00771-000 | MATTHEWS, MURTIS | PO BOX 243 GOULD AR 71643 | RI | 0.36 | 0.44 | 0.44 |
| 27 | 35-08-05 | 700-00772-000 | WILSON, WILLIAM & EDDYE B | RT 2 BOX 560-C GOULD AR 71643 | RV | 0.18 | 0.22 | 0.22 |
| 27 | 35-08-05 | 700-00773-000 | HILL, EVERETTE & LENNIE | 122 TALBOT AVE PINE BLUFF AR 71601 | RI | 0.27 | 0.32 | 0.32 |
| 27 | 35-08-05 | 700-00774-000 | BROWN, LENELL JR | P O BOX 242 GOULD AR 71643 | RV | 0.36 | 0.22 | 0.22 |
| 27 | 35-08-05 | 700-00776-000 | EVERETT, FOSTER | PO BOX 257 GOULD AR 71643 | RI | 0.36 | 0.43 | 0.43 |
| 27 | 35-08-05 | 700-00777-000 | PETTY, ISABELL | 503 E STAR GOULD AR 71643 | RI | 0.18 | 0.21 | 0.21 |
| 27 | 35-08-05 | 700-00778-000 | EXODUS APOSTOLIC CHURCH | P O BOX 336 GOULD AR 71643 | EX | 0.18 | 0.21 | 0.21 |
| 27 | 35-08-05 | 700-00779-000 | EXODUS APOSTOLIC CHURCH | P O BOX 336 GOULD AR 71643 | EX | 0.18 | 13.25 | 13.25 |
| 27 | 35-08-05 | 700-00780-000 | EXODUS APOSTOLIC CHURCH | P O BOX 336 GOULD AR 71643 | EX | 0.18 | 0.21 | 0.21 |
| 27 | 35-08-05 | 700-00781-000 | SMITH, LEROY | PO BOX 522 ELK GROVE AR 71643 | RV | 0.54 | 0.55 | 0.55 |
| 27 | 35-08-05 | 700-00782-000 | MURRY, CLEVELAND & TERRY | 603 WEST STAR GOULD AR 71643 | RV | 0.16 | 0.17 | 0.17 |
| 27 | 35-08-05 | 700-00783-000 | MURRY, CLEVELAND & TERRY | 603 WEST STAR GOULD AR 71643 | RI | 0.16 | 0.17 | 0.17 |
| 27 | 35-08-05 | 700-00784-000 | WALKER, EALKER B, WALKER, | 7800 COACHLIGHT DR PINE BLUFF AR 71603 | RI | 0.32 | 0.17 | 0.17 |
| 27 | 35-08-05 | 700-00786-000 | MANGRUM, LESSIE | 203 OKLAHOMA ST GOULD AR 71643 | RI | 0.16 | 0.17 | 0.17 |
| 27 | 35-08-05 | 700-00787-000 | BRADLEY, ARTHUR LEE & ROSANNA | 205 OKLAHOMA STREET GOULD AR 71643 | RI | 0.16 | 0.17 | 0.17 |
| 27 | 35-08-05 | 700-00787-001 | BRADLEY, DILSIE | 205 OKLAHOMA ST GOULD AR 71643 | RV | 0.16 | 0.17 | 0.17 |
| 27 | 35-08-05 | 700-00788-000 | MURRY, ALBERT | 228 32 AVENUE BELLWOOD IL 60104 | RV | 0.16 | 0.17 | 0.17 |
| 27 | 35-08-05 | 700-00789-000 | DALE, LEVON | 255 OKLAHOMA ST. GOULD AR 71643 | RI | 0.16 | 0.17 | 0.17 |
| 27 | 35-08-05 | 700-00790-000 | JONES, MYDICAR & CHESSIE | 330 S WALNUT STREET DUMAS AR 71639 | RI | 0.16 | 0.17 | 0.17 |
| 27 | 35-08-05 | 700-00792-000 | COBBS, JACQUELINE (JONES) | 3501 VIRGINIA ST PINE BLUFF AR 71601 | RV | 0.16 | 0.17 | 0.17 |
| 27 | 35-08-05 | 700-00793-000 | JONES, MARY | 3501 VIRGINIA STREET PINE BLUFF AR 71601 | RV | 0.16 | 0.17 | 0.17 |
| 27 | 35-08-05 | 700-00794-000 | THOMAS, JOE ELLA & JOHNSON, T. | 1313 DERBY ST. BERKLEY CA 94072 | RV | 0.16 | 0.17 | 0.17 |
| 27 | 35-08-05 | 700-00795-000 | SWYGART, LEE MORRIS & ELDRIDGE | RT 2 BOX 820-B GOULD AR 71643 | RI | 0.16 | 0.17 | 0.17 |
| 27 | 35-08-05 | 700-00796-000 | PARKS, EDDIE & ICEY PHINE | PO BOX 253 GOULD AR 71643 | RV | 0.16 | 0.17 | 0.17 |
| 27 | 35-08-05 | 700-00797-000 | TATUM, NUNA & ANGELIA PORCHIA | 4336 LAKE STONE TRL FORT WORTH TX 76123 | RV | 0.16 | 0.17 | 0.17 |
| 27 | 35-08-05 | 700-00798-000 | BASS, JAMES JR. & LETZY | 3603 MISSOURI ST. PINE BLUFF AR 71601 | RI | 0.16 | 0.17 | 0.17 |
| 27 | 35-08-05 | 700-00799-000 | HAWKINS, DAVID LEE & DELAINA | 200 LOUISIANA STREET GOULD AR 71643 | RI | 0.16 | 0.17 | 0.17 |
| 27 | 35-08-05 | 700-00800-000 | TAYLOR, JAKE JR. & CHERI | P.O. BOX 159 GOULD AR 71643 | RI | 0.16 | 0.17 | 0.17 |
| 27 | 35-08-05 | 700-00801-000 | THOMAS, ORA B | 811 N NEW YORK LIBERAL KS 67901 | RV | 0.18 | 0.19 | 0.19 |
| 27 | 35-08-05 | 700-00802-000 | STENNIS, BETTY | P. O. BOX 225 GOULD AR 71643 | RI | 0.18 | 0.19 | 0.19 |
| 27 | 35-08-05 | 700-00803-000 | MC KINZIE, FRED, JR. | 5142 CONGRESS AVE OAKLAND CA 94601 | RV | 0.16 | 0.17 | 0.17 |
| 27 | 35-08-05 | 700-00804-000 | SMITH, LEROY & LEE DORIS | P O BOX 277 GOULD AR 71643 | RI | 0.16 | 0.17 | 0.17 |
| 27 | 35-08-05 | 700-00805-000 | HOLLINSHED, CREASIE | 20315 ARCHER DETROIT MI 48219 | RV | 0.16 | 0.17 | 0.17 |

| MAP PAGE | SECTION TOWNSHIP RANGE | PARCEL NUMBER | OWNER NAME | * OWNER ADDRESS | *TYPE | ASSESSOR ACRE | GIS ACRE | LEVEED ACRE |
|----------|------------------------|---------------|------------------------------|--|-------|---------------|----------|-------------|
| 27 | 35-08-05 | 700-00806-000 | HOLLINSHED, CREASIE | 20315 ARCHER DETROIT MI 48219 | RV | 0.16 | 0.17 | 0.17 |
| 27 | 35-08-05 | 700-00807-000 | SMITH, GRASSIE & OCTAVIA P. | 4732 E 174TH STREET CLEVELAND OH 44128 | RV | 0.16 | 0.17 | 0.17 |
| 27 | 35-08-05 | 700-00808-000 | MC CLURE, ELEANOR | 4732 E 174TH STREET CLEVELAND OH 44128 | RV | 0.16 | 0.17 | 0.17 |
| 27 | 35-08-05 | 700-00810-000 | OWENS, DAVID L & MARY L | PO BOX 684 GOULD AR 71643 | RI | 0.48 | 0.17 | 0.17 |
| 27 | 35-08-05 | 700-00812-000 | SMITH, PHENIA M | P O BOX 277 206 N MISSISSIPPI ST GOULD AR 71643 | RI | 0.16 | 0.17 | 0.17 |
| 27 | 35-08-05 | 700-00813-000 | MURRY, MELVIN | PO BOX 238 GOULD AR 71643 | RV | 0.16 | 0.17 | 0.17 |
| 27 | 35-08-05 | 700-00814-000 | MURRY, RUBY LEE | PO BOX 238 GOULD AR 71643 | RV | 0.16 | 0.17 | 0.17 |
| 27 | 35-08-05 | 700-00815-000 | CANADY, WILLIE & FATE | P O BOX 382 GOULD AR 71643 | RI | 0.16 | 0.17 | 0.17 |
| 27 | 35-08-05 | 700-00816-000 | WELCH, VERDIE | BOX 382 GOULD AR 71643 | RV | 0.16 | 0.17 | 0.17 |
| 27 | 35-08-05 | 700-00817-000 | MURRY, MILDRED | BOX 382 GOULD AR 71643 | RV | 0.16 | 0.17 | 0.17 |
| 27 | 35-08-05 | 700-00818-000 | HARRISON, J. T. | PO BOX 486 GOULD AR 71643 | RI | 0.16 | 0.17 | 0.17 |
| 27 | 35-08-05 | 700-00819-000 | HARRISON, J. T. | PO BOX 486 GOULD AR 71643 | RV | 0.16 | 0.17 | 0.17 |
| 27 | 35-08-05 | 700-00820-000 | MOORE, JESSIE | POST OFFICE BOX 186 GOULD AR 71643 | RV | 0.16 | 0.17 | 0.17 |
| 27 | 35-08-05 | 700-00821-000 | MOORE, IDA | POST OFFICE BOX 186 GOULD AR 71643 | RI | 0.15 | 0.17 | 0.17 |
| 27 | 35-08-05 | 700-00822-000 | HILL, WILLIE MAE, ETAL | 502 E. STAR ST. GOULD AR 71643 | RI | 0.15 | 0.22 | 0.22 |
| 27 | 35-08-05 | 700-00823-000 | DAVIS, GURTHA LEAN | 5656 S MAY STREET CHICAGO IL 60621 | RV | 0.36 | 0.44 | 0.44 |
| 27 | 35-08-05 | 700-00825-000 | AKINS, ONEDIA B | P O BOX 655 GOULD AR 71643 | RI | 0.32 | 0.34 | 0.34 |
| 27 | 35-08-05 | 700-00826-000 | LANE, THERESA W & MARY ANN & | 3725 N 15TH STREET MILWAUKEE WI 53206 | RV | 0.16 | 0.17 | 0.17 |
| 27 | 35-08-05 | 700-00827-000 | JONES, JEWLEN (GERALDINE) | 3331 MONTROSE AVE. ROCKFORD IL 61101 | RV | 0.16 | 0.17 | 0.17 |
| 27 | 35-08-05 | 700-00828-000 | RAINEY, ROY LEE | PO BOX 235 GOULD AR 71643 | RV | 0.16 | 0.17 | 0.17 |
| 27 | 35-08-05 | 700-00829-000 | WOLF, WILLIAM & ELLEN | PO BOX 175 GOULD AR 71643 | RI | 0.16 | 0.17 | 0.17 |
| 27 | 35-08-05 | 700-00830-000 | WASHINGTON, SHEILA | 2406 BROWNWOOD DR MULBERRY FL 33860 | RV | 0.16 | 0.17 | 0.17 |
| 27 | 35-08-05 | 700-00831-000 | LANE, MC KINLEY | PO BOX 315 GOULD AR 71643 | RI | 0.16 | 0.17 | 0.17 |
| 27 | 35-08-05 | 700-00832-000 | JONES, ROOSEVELT & TAYLOR, | JAMES JONES P O BOX 159 GOULD AR 71643 | RV | 0.16 | 0.17 | 0.17 |
| 27 | 35-08-05 | 700-00833-000 | JACKSON, JASPER & FRANKIE | 202 VINE DUMAS AR 71639 | RV | 0.16 | 0.17 | 0.17 |
| 27 | 35-08-05 | 700-00834-000 | RUCKER, DOROTHY | P.O. BOX 46 GOULD AR 71643 | RV | 0.16 | 0.17 | 0.17 |
| 27 | 35-08-05 | 700-00835-000 | RUCKER, DOROTHY | P O BOX 46 GOULD AR 71643 | RM | 0.16 | 0.17 | 0.17 |
| 27 | 35-08-05 | 700-00836-000 | RUCKER, CHARLIE & DOROTHY | 4847 CHEYENNE RD GOULD AR 71643 | RV | 0.16 | 0.17 | 0.17 |
| 27 | 35-08-05 | 700-00838-000 | MC KEEVER, LOTTIE B. | PO BOX 140 GOULD AR 71643 | RV | 0.34 | 0.36 | 0.36 |
| 27 | 35-08-05 | 700-00840-000 | BOYD, SCOTTIE J. | 405 W JEFFERSON STREET GOULD AR 71643 | RV | 0.172 | 0.17 | 0.17 |
| 27 | 35-08-05 | 700-00841-000 | BOYD, SCOTTIE J. | 405 W JEFFERSON STREET GOULD AR 71643 | RV | 0.172 | 0.17 | 0.17 |
| 27 | 35-08-05 | 700-00842-000 | BOYD, SCOTTIE J. | 405 W JEFFERSON STREET GOULD AR 71643 | RV | 0.172 | 0.17 | 0.17 |
| 27 | 35-08-05 | 700-00843-000 | BOYD, SCOTTIE J. | 405 W JEFFERSON STREET GOULD AR 71643 | RV | 0.172 | 0.17 | 0.17 |
| 27 | 35-08-05 | 700-00844-000 | FAILLA, JOHN P. | HELEN HAYNES 1211 PALISADES CR HEBER SPRINGS AR 72543 | RV | 0.172 | 0.17 | 0.17 |
| 27 | 35-08-05 | 700-00845-000 | FAILLA, JOHN P. | HELEN HAYNES 1211 PALISADES CR HEBER SPRINGS AR 72543 | RV | 0.172 | 0.17 | 0.17 |
| 27 | 35-08-05 | 700-00846-000 | FAILLA, FRANK J & SAM | 4 MANETTE ROAD MORRIS TOWNSHIP NJ 07960 | RV | 0.172 | 0.17 | 0.17 |
| 27 | 35-08-05 | 700-00847-000 | FAILLA, FRANK J & SAM | 4 MANETTE ROAD MORRIS TOWNSHIP NJ 07960 | RV | 0.172 | 0.17 | 0.17 |
| 27 | 35-08-05 | 700-00848-000 | FAILLA, BERNICE T. | 4065 NORTH RICHLAND COURT SHOREWOOD WI 53211 | RV | 0.172 | 0.17 | 0.17 |
| 27 | 35-08-05 | 700-00849-000 | FAILLA, BERNICE T. | 4065 NORTH RICHLAND COURT SHOREWOOD WI 53211 | RV | 0.172 | 0.17 | 0.17 |
| 27 | 35-08-05 | 700-00850-000 | FAILLA, JOHN P | HELEN HAYNES 1211 PALISADES CR HEBER SPRINGS AR 726543 | RV | 0.172 | 0.17 | 0.17 |
| 27 | 35-08-05 | 700-00851-000 | FAILLA, JOHN P. | HELEN HAYNES 1211 PALISADES CR HEBER SPRINGS AR 72543 | RV | 0.172 | 0.17 | 0.17 |
| 27 | 35-08-05 | 700-00852-000 | STRING, COTY G | 5210 KEARSABLE RD TOLEDO OH 43623 | RV | 0.377 | 0.34 | 0.34 |
| 27 | 35-08-05 | 700-00854-000 | GASAWAY, DAVID & CHARLOTTE | 2070 ST. HWY. 83 N. DUMAS AR 71639 | RV | 0.172 | 0.17 | 0.17 |
| 27 | 35-08-05 | 700-00855-000 | GASAWAY, DAVID & CHARLOTTE | 2070 ST. HWY. 83 N. DUMAS AR 71639 | RM | 0.52 | 0.53 | 0.53 |
| 27 | 35-08-05 | 700-00856-000 | GASAWAY, DAVID & CHARLOTTE | 2070 ST. HWY. 83 N. DUMAS AR 71639 | RV | 0.172 | 0.17 | 0.17 |
| 27 | 35-08-05 | 700-00857-000 | GASAWAY, DAVID & CHARLOTTE | 2070 ST. HWY. 83 N. DUMAS AR 71639 | RV | 0.172 | 0.17 | 0.17 |

| MAP PAGE | SECTION TOWNSHIP RANGE | PARCEL NUMBER | OWNER NAME | * OWNER ADDRESS | *TYPE | ASSESSOR ACRE | GIS ACRE | LEVEED ACRE |
|----------|------------------------|---------------|----------------------------------|---|-------|---------------|----------|-------------|
| 27 | 35-08-05 | 700-00858-000 | STRING, COTY G | 5210 KEARSABLE RD TOLEDO OH 43623 | RV | 0.344 | 0.34 | 0.34 |
| 27 | 35-08-05 | 700-00860-000 | FAILLA, JOHN P. | HELEN HAYNES 1211 PALISADES CR HEBER SPRINGS AR 72543 | RV | 0.172 | 0.17 | 0.17 |
| 27 | 35-08-05 | 700-00861-000 | FAILLA, JOHN P. | HELEN HAYNES 1211 PALISADES CR HEBER SPRINGS AR 72543 | RV | 0.172 | 0.17 | 0.17 |
| 27 | 35-08-05 | 700-00862-000 | FAILLA, FRANK J & ELODIE J | 4 MANETTA ROAD MORRIS THOWNSHIP NJ 07960 | RV | 0.172 | 0.17 | 0.17 |
| 27 | 35-08-05 | 700-00863-000 | FAILLA, FRANK J & ELODIE J | 4 MANETTA ROAD MORRIS THOWNSHIP NJ 07960 | RV | 0.172 | 0.17 | 0.17 |
| 27 | 35-08-05 | 700-00864-000 | STRING, COTY G | 5210 KEARSABLE RD TOLEDO OH 43623 | RV | 0.866 | 0.82 | 0.82 |
| 27 | 35-08-05 | 700-00868-000 | STRING, COTY G | 5210 KEARSABLE RD TOLEDO OH 43623 | RV | 1.452 | 1.36 | 1.36 |
| 27 | 35-08-05 | 700-00874-000 | BOYD, SCOTTIE J. | 405 W JEFFERSON STREET GOULD AR 71643 | RV | 0.172 | 0.17 | 0.17 |
| 27 | 35-08-05 | 700-00875-000 | BOYD, SCOTTIE J. | 405 W JEFFERSON STREET GOULD AR 71643 | RV | 0.172 | 0.17 | 0.17 |
| 27 | 35-08-05 | 700-00876-000 | BOYD, SCOTTIE J. | 405 W JEFFERSON STREET GOULD AR 71643 | RV | 0.363 | 0.36 | 0.36 |
| 27 | 35-08-05 | 700-00878-000 | WHITE, LINDA & JOHNNY FISHER | 1300 S GOULD AVE GOULD AR 71643 | RI | 0.42 | 0.40 | 0.40 |
| 27 | 35-08-05 | 700-00879-000 | STEPHENS, THOMAS ALAN | PO BOX 624 GOULD AR 71643 | RV | 0.53 | 0.51 | 0.51 |
| 27 | 35-08-05 | 700-00880-000 | DAVIS, MELVIN W & EVELYN L | P O BOX 392 GOULD AR 71643 | RI | 1.81 | 1.71 | 1.71 |
| 27 | 35-08-05 | 700-00881-000 | CONYER, KATHY | PO BOX 36 GOULD AR 71643 | RV | 0.37 | 0.33 | 0.33 |
| 27 | 35-08-05 | 700-00882-000 | WISHOM, FELICIA | P O BOX 14 601 N FIRST STREET GOULD AR 71643 | RI | 0.34 | 0.34 | 0.34 |
| 27 | 35-08-05 | 700-00885-000 | WALKER, NORMAN | PO BOX 623 COLLEGE STATION AR 72053 | RI | 0.34 | 0.34 | 0.34 |
| 27 | 35-08-05 | 700-00886-000 | LASHENGER, STEFANIE L | 605 N FIRST STREET GOULD AR 71643 | RI | 0.33 | 0.33 | 0.33 |
| 27 | 35-08-05 | 700-00887-000 | PINKETT, SAMMIE & BRADLEY, | BOX 53 GOULD AR 71643 | RI | 0.23 | 0.26 | 0.26 |
| 27 | 35-08-05 | 700-00888-000 | PINKETT, SAMMIE & BRADLEY, | BOX 53 GOULD AR 71643 | RV | 0.37 | 0.31 | 0.31 |
| 27 | 35-08-05 | 700-00889-000 | JONES, FRANK D | 496 FIRST ST. GOULD AR 71643 | RI | 0.21 | 0.24 | 0.24 |
| 27 | 35-08-05 | 700-00890-000 | STEPHENS, ALAN | PO BOX 624 GOULD AR 71643 | RI | 0.21 | 0.23 | 0.23 |
| 27 | 35-08-05 | 700-00891-000 | ROBERTSON, HAZEL | P. O. BOX 12 GOULD AR 71643 | RI | 0.29 | 0.28 | 0.28 |
| 27 | 35-08-05 | 700-00892-000 | BLANKENSHIP, DENNIS RAY | P. O. BOX 254 GOULD AR 71643 | RI | 0.31 | 0.32 | 0.32 |
| 27 | 35-08-05 | 700-00893-000 | WILLIAMS, JAMES E | 501 E DALLAS APT 2 STAR CITY AR 71667 | RI | 0.3 | 0.28 | 0.28 |
| 27 | 35-08-05 | 700-00894-000 | EVANS, VIVIAN MURRY & EDWIN | P.O. BOX 211 GOULD AR 71643 | RI | 0.36 | 0.43 | 0.43 |
| 27 | 35-08-05 | 700-00895-000 | SMITH, SAMANTHA | 104 JAN LEA DR GOULD AR 71643 | EX | 0 | 0.35 | 0.35 |
| 27 | 35-08-05 | 700-00896-000 | TREADWELL, CONSTANCE | P O BOX 506 GOULD AR 71643 | RI | 0.22 | 0.24 | 0.24 |
| 27 | 35-08-05 | 700-00897-000 | WHITE, WILLIAM JP & ELLA ESTELLA | 11 JAN LEA GOULD AR 71643 | RI | 0.22 | 0.24 | 0.24 |
| 27 | 35-08-05 | 700-00898-000 | LAMBERT, WILLARD & LINDA LAMBERT | 204 JAN LEA GOULD AR 71643 | RI | 0.22 | 0.23 | 0.23 |
| 27 | 35-08-05 | 700-00899-000 | RAY, PATRICIA | PO BOX 56 143 THOMAS WINCHESTER AR 71677 | RI | 0.21 | 0.21 | 0.21 |
| 27 | 35-08-05 | 700-00900-000 | LASHENGER, STEFANIE L | 605 N FIRST STREET GOULD AR 71643 | RV | 0.18 | 0.18 | 0.18 |
| 27 | 35-08-05 | 700-00921-000 | DAVIS, MAGGIE BEE | 210 MADISON ST GOULD AR 71643 | RI | 0.16 | 0.16 | 0.16 |
| 27 | 35-08-05 | 700-00922-000 | FLETCHER, CLEO POST # 419 | 00000 | EX | 0.16 | 0.16 | 0.16 |
| 27 | 35-08-05 | 700-00923-000 | CLARK, M. C. | 17014 PINE CT HAZEL CREST IL 60429 | RV | 0.16 | 0.16 | 0.16 |
| 27 | 35-08-05 | 700-00924-000 | EXDOUS APOSTOLIC CHURCH | P O BOX 336 GOULD AR 71643 | ER | 0.16 | 0.16 | 0.16 |
| 27 | 35-08-05 | 700-00925-000 | FIRST BAPTIST MISSIONARY BAPTIST | P O BOX 6 GOULD AR 71667 | ER | 0.16 | 0.16 | 0.16 |
| 27 | 35-08-05 | 700-00933-000 | LANG, ALFAIR | PO BOX 100 GOULD AR 71643 | RV | 0.32 | 0.32 | 0.32 |
| 27 | 35-08-05 | 700-00934-000 | LANG, ALFAIR | PO BOX 100 GOULD AR 71643 | RI | 0.32 | 0.32 | 0.32 |
| 27 | 35-08-05 | 700-00935-000 | BOYKES, REOLIA RUCKER & | PO BOX 23 GOULD AR 71643 | RI | 0.16 | 0.16 | 0.16 |
| 27 | 35-08-05 | 700-00936-000 | RUCKER, MARTHA JANE JENNINGS | P.O. BOX 222 GOULD AR 71643 | RV | 0.16 | 0.16 | 0.16 |
| 27 | 35-08-05 | 700-00937-000 | DIXON, CLARA | PO BOX 280 GOULD AR 71643 | RI | 0.16 | 0.16 | 0.16 |
| 27 | 35-08-05 | 700-00938-000 | FIRST BAPTIST MISSIONARY BAPTIST | P O BOX 6 GOULD AR 71667 | ER | 0.32 | 0.32 | 0.32 |
| 27 | 35-08-05 | 700-00939-000 | HINES, SHELLY & BERTHA | P O BOX 592 GOULD AR 71643 | RV | 0.16 | 0.16 | 0.16 |
| 27 | 35-08-05 | 700-00941-000 | JOHNSON, ADDIE, EARL, ETAL | 10116 ROCKINGHAM DRIVE SACRAMENTO CA 95827 | RI | 0.16 | 0.16 | 0.16 |
| 27 | 35-08-05 | 700-00942-000 | JOHNSON, ADDIE & EARL ETAL | 10116 ROCKINGHAM DRIVE SACRAMENTO CA 95827 | RV | 0.16 | 0.16 | 0.16 |
| 27 | 35-08-05 | 700-00943-000 | RODRIGUEZ, PABLO & MARIA | 16830 NW 82 AVENUE HIALEAH FL 33016 | RV | 0.16 | 0.16 | 0.16 |

| MAP PAGE | SECTION TOWNSHIP RANGE | PARCEL NUMBER | OWNER NAME | * OWNER ADDRESS | *TYPE | ASSESSOR ACRE | GIS ACRE | LEVEED ACRE |
|----------|------------------------|---------------|-----------------------------------|---|-------|---------------|----------|-------------|
| 27 | 35-08-05 | 700-00944-000 | LEE, ARVIN | 226 BENHAM COVE ST CHARLES IL 60174 | RV | 0.16 | 0.16 | 0.16 |
| 27 | 35-08-05 | 700-00945-000 | LEE, ARVIN | 226 BENHAM COVE ST CHARLES IL 60174 | RV | 0.16 | 0.16 | 0.16 |
| 27 | 35-08-05 | 700-00946-000 | DARROUGH, LULA FAYE & ELMYRIA | PO BOX 259 GOULD AR 71643 | RV | 0.16 | 0.16 | 0.16 |
| 27 | 35-08-05 | 700-00947-000 | MOTHERSHED, ETTA J. | 1327 HWY 83 NORTH DUMAS AR 71639 | RV | 0.16 | 0.16 | 0.16 |
| 27 | 35-08-05 | 700-00948-000 | RAINEY, CRYSTAL | 1800 EDMAR DR PINE BLUFF AR 71603 | RI | 0.16 | 0.16 | 0.16 |
| 27 | 35-08-05 | 700-00949-000 | RUCKER, THELMA | BOX 232 GOULD AR 71643 | RI | 0.16 | 0.16 | 0.16 |
| 27 | 35-08-05 | 700-00950-000 | KING, CAROLYN (KELLY), MILLIE, | 20905 EAST 49TH AVE DENVER CO 80249 | RV | 0.16 | 0.16 | 0.16 |
| 27 | 35-08-05 | 700-00951-000 | KING, CAROLYN, EVELYN, MILLIE, | 20905 EAST 49TH AVE DENVER CO 80249 | RV | 0.16 | 0.16 | 0.16 |
| 27 | 35-08-05 | 700-00952-000 | US PRIME LAND INC | 3865 ROYAL HAMMOCK BLVD SARASOTA FL 34240 | RV | 0.16 | 0.16 | 0.16 |
| 27 | 35-08-05 | 700-00953-000 | LOUDERMILK, TERRENCE & BEVERLY | P.O. BOX 231 GOULD AR 71643 | RI | 0.16 | 0.16 | 0.16 |
| 27 | 35-08-05 | 700-00954-000 | JOHNSON, ADDIE,EARL, HUBERT & | % SAMUEL JOHNSON 10116 ROCKINGHAM DRIVE SACRAMENTO CA 95827 | RV | 0.13 | 0.14 | 0.14 |
| 27 | 35-08-05 | 700-00955-000 | BOYD, RICKY | 386 OAKWOOD BAYOU RD DUMAS AR 71639 | RI | 0.23 | 0.15 | 0.15 |
| 27 | 35-08-05 | 700-00956-000 | BOYD, RICKY | 386 OAKWOOD BAYOU RD DUMAS AR 71639 | RI | 0.16 | 0.16 | 0.16 |
| 27 | 35-08-05 | 700-00957-000 | BOYD, RICKY | 386 OAKWOOD BAYOU ROAD DUMAS AR 71639 | RI | 0.16 | 0.16 | 0.16 |
| 27 | 35-08-05 | 700-00958-000 | DARROUGH, FRANK & JOHNNIE B | PO BOX 259 GOULD AR 71643 | RM | 0.16 | 0.16 | 0.16 |
| 27 | 35-08-05 | 700-00959-000 | MC KINZIE, RUBY JEAN | PO BOX 259 GOULD AR 71643 | RI | 0.16 | 0.16 | 0.16 |
| 27 | 35-08-05 | 700-00960-000 | RAINEY, CRYSTAL NASHA | PO BOX 496 GOULD AR 71643 | RI | 0.32 | 0.32 | 0.32 |
| 27 | 35-08-05 | 700-00961-000 | ANDERSON, ARVIN LEE & ALLENE | P O BOX 129 GOULD AR 71643 | RV | 0.16 | 0.16 | 0.16 |
| 27 | 35-08-05 | 700-00962-000 | ANDERSON, ARVIN LEE & ALLENE | P O BOX 129 GOULD AR 71643 | RV | 0.16 | 0.16 | 0.16 |
| 27 | 35-08-05 | 700-00963-000 | ANDERSON, ARVIN LEE & ALLENE | P O BOX 129 GOULD AR 71643 | RV | 0.16 | 0.16 | 0.16 |
| 27 | 35-08-05 | 700-00964-000 | RAINEY, ROSIE | PO BOX 238 GOULD AR 71643 | RV | 0.16 | 0.16 | 0.16 |
| 27 | 35-08-05 | 700-00970-000 | MARZELL MISSIONARY BAPTIST CHURCH | 200 S GOULD AVE GOULD AR 71643 | EX | 0 | 0.16 | 0.16 |
| 27 | 35-08-05 | 700-00971-000 | MARZELL MISSIONARY BAPTIST CHURCH | 200 S GOULD AVE GOULD AR 71643 | EX | 0 | 0.16 | 0.16 |
| 27 | 35-08-05 | 700-00972-000 | MARZELL MISSIONARY BAPTIST CHURCH | 200 S GOULD AVE GOULD AR 71643 | EX | 0 | 0.16 | 0.16 |
| 27 | 35-08-05 | 700-00974-000 | MARZELL MISSIONARY BAPTIST CHURCH | 200 S GOULD AVE GOULD AR 71643 | EX | 0 | 0.32 | 0.32 |
| 27 | 35-08-05 | 700-00975-000 | MARZELL MISSIONARY BAPTIST CHURCH | 200 S GOULD AVE GOULD AR 71643 | EX | 0 | 0.32 | 0.32 |
| 27 | 35-08-05 | 700-00979-000 | FARM BROTHERS LLC | P O BOX 4902 JACKSON WY 83001 | AV | 51.47 | 37.30 | 37.30 |
| 27 | 35-08-05 | 700-00985-000 | S.E. ARK LEVEE DIST | DRAWER 666 GOULD AR 71643 | EX | 0.05 | 0.22 | 0.22 |
| 27 | 35-08-05 | 700-00990-000 | COLE RENWICK, LLC | 568 ARCH PLACE GLENDALE CA 91206 | CI | 2 | 1.91 | 1.91 |
| 27 | 35-08-05 | 700-00992-000 | FARM BROTHERS LLC | P O BOX 4902 JACKSON WY 83001 | AV | 29.02 | 24.79 | 24.79 |
| 27 | 35-08-05 | 700-01025-000 | RUCKER, CHARLIE & DOROTHY | 4847 CHEYENNE RD GOULD AR 71643 | CI | 0.52 | 0.57 | 0.57 |
| 27 | 36-08-05 | 000-00664-000 | DEAN, DOCK | PO BOX 19964 LOS ANGELES CA 90019 | AV | 20 | 19.95 | 19.95 |
| 27 | 36-08-05 | 000-00669-000 | DIXON, WAYNE BRIAN | P O BOX 6 GOULD AR 71643 | AV | 40 | 42.86 | 42.86 |
| 27 | 36-08-05 | 000-00677-000 | FARM BROTHERS LLC | P O BOX 4902 JACKSON WY 83001 | AV | 518 | 529.99 | 529.99 |
| 27 | 36-08-05 | 000-00678-000 | HARRIS, LAMARCO | 19331 WEEDON LAND O LAKES FL 34638 | AV | 10 | 12.00 | 12.00 |
| 27 | 36-08-05 | 000-00679-000 | CITY OF GOULD | | EX | 20 | 20.37 | 20.37 |
| 28 | 03-09-05 | 000-00734-003 | THOMAS, GREG | 109 HOLIDAY LANE GOULD AR 71643 | RI | 4.08 | 4.08 | 4.08 |
| 28 | 04-09-05 | 000-00755-000 | COLLINS, ARTHUR B & ALICE D | 38 BELMONT ST DUMAS AR 71639 | AV | 38.45 | 39.73 | 39.73 |
| 28 | 19-08-05 | 000-00428-000 | ST MICHAELS FARMS, LLC | P O BOX 265 GRADY AR 71644 | AV | 199.46 | 197.63 | 197.63 |
| 28 | 19-08-05 | 000-00434-000 | FREE, JOHN PHILLIP | 1003 W. 36TH. AVE. PINE BLUFF AR 71603 | AV | 150 | 161.62 | 161.62 |
| 28 | 20-08-05 | 000-00440-000 | HITCH LAND & CATTLE COMPANY(THE) | PO BOX 76 GUYMON OK 73942 | AV | 280 | 279.31 | 279.31 |
| 28 | 20-08-05 | 000-00444-000 | FREE, JOHN PHILLIP TRUST | 1003 W 36 TH AVE PINE BLUFF AR 71603 | AV | 140 | 139.90 | 139.90 |
| 28 | 20-08-05 | 000-00446-000 | FREE, FARA LEA | 140 CARLTON DUMAS AR 71639 | AV | 50 | 49.55 | 49.55 |
| 28 | 20-08-05 | 000-00448-000 | FREE, FRANCES BERNICE | P O BOX 4100 FAYETTEVILLE AR 72702 | AV | 40 | 40.28 | 40.28 |
| 28 | 20-08-05 | 000-00450-000 | FREE, FRANCES BERNICE TRUST | P O BOX 4100 FAYETTEVILLE AR 72702 | AV | 10 | 9.66 | 9.66 |
| 28 | 21-08-05 | 000-00463-000 | HILL, MARY | 21717 ST HWY 114 E GOULD AR 71643 | AV | 80 | 79.18 | 79.18 |

| MAP PAGE | SECTION TOWNSHIP RANGE | PARCEL NUMBER | OWNER NAME | * OWNER ADDRESS | *TYPE | ASSESSOR ACRE | GIS ACRE | LEVEED ACRE |
|----------|------------------------|---------------|----------------------------------|---|-------|---------------|----------|-------------|
| 28 | 21-08-05 | 000-00464-000 | HITCH LAND & CATTLE COMPANY | PO BOX 76 GUYMON OK 73942 | AV | 80 | 79.44 | 79.44 |
| 28 | 21-08-05 | 000-00465-001 | FREE, JOHN PHILLIP TRUST | 1003 W 36 TH AVE PINE BLUFF AR 71603 | AM | 78.27 | 76.27 | 76.27 |
| 28 | 21-08-05 | 000-00466-000 | POWELL, WILBERT & PATRICIA | 755 CADES LN GOULD AR 71643 | AI | 8.18 | 8.11 | 8.11 |
| 28 | 21-08-05 | 000-00466-002 | GEORGINI, DAVID SANTO & CLAUDIA | RT. 1 BOX 133 D GOULD AR 71643 | RV | 3.94 | 3.91 | 3.91 |
| 28 | 21-08-05 | 000-00467-000 | GEORGINI, DAVID & CLAUDIA | 635 CADES LANE GOULD AR 71643 | RV | 2.99 | 2.98 | 2.98 |
| 28 | 21-08-05 | 000-00468-000 | STEWART, JOHN E & MAYME C | 1440 ROCKWATER NORTH LITTLE ROCK AR 72114 | AV | 33.67 | 33.87 | 33.87 |
| 28 | 21-08-05 | 000-00470-000 | CANNON, FREDDIE ETAL | 717 W. 2ND AVENUE PINE BLUFF AR 71601 | AV | 6 | 5.93 | 5.93 |
| 28 | 21-08-05 | 000-00473-000 | CANNON, FREDDIE ETAL | 717 W. 2ND AVENUE PINE BLUFF AR 71601 | AV | 17 | 17.37 | 17.37 |
| 28 | 28-08-05 | 000-00588-000 | FARM BROTHERS LLC | P O BOX 4902 JACKSON WY 83001 | AV | 439.27 | 438.30 | 438.30 |
| 28 | 28-08-05 | 000-00590-000 | V.H. FARMS INC | 31997 STATE HWY 54 E DUMAS AR 71639 | AV | 80 | 79.20 | 79.20 |
| 28 | 28-08-05 | 000-00591-000 | IAI USA FUND II, LLC | 2004 FOX DRIVE SUITE L CHAMPAIGN IL 61820 | AV | 40 | 39.23 | 39.23 |
| 28 | 28-08-05 | 000-00594-000 | MC COOL INC | P O BOX 339 DANVILLE AR 72833 | AV | 60 | 61.82 | 61.82 |
| 28 | 28-08-05 | 000-00594-002 | MC COOL INC | PO BOX 339 DANVILLE AR 72833 | AV | 20 | 19.00 | 19.00 |
| 28 | 29-08-05 | 000-00596-000 | HITCH LAND & CATTLE COMPANY(THE) | PO BOX 76 GUYMON OK 73942 | AV | 160 | 159.06 | 159.06 |
| 28 | 29-08-05 | 000-00597-000 | DAY-RALEY FARMS, LLC | 105 RANKIN DUMAS AR 71639 | AV | 120 | 119.40 | 119.40 |
| 28 | 29-08-05 | 000-00599-000 | COLLINS, ARTHUR B & ALICE D | 38 BELMONT ST DUMAS AR 71639 | AV | 40 | 39.37 | 39.37 |
| 28 | 29-08-05 | 000-00600-000 | V.H. FARMS, INC. | 31997 STATE HWY 54 E DUMAS AR 71639 | AV | 160 | 159.19 | 159.19 |
| 28 | 29-08-05 | 000-00601-000 | BOYD, MILDRED HEIRS | PO BOX 361 TILLAR AR 71670 | AV | 20 | 20.04 | 20.04 |
| 28 | 29-08-05 | 000-00601-001 | PRESTON, THOMAS | 18015 ARDMORE DETROIT MI 48235 | AV | 10 | 10.30 | 10.30 |
| 28 | 29-08-05 | 000-00601-002 | LUVERT, SAMMS | 835 JENNINGS ST. BRONX NY 10459 | AV | 10 | 10.09 | 10.09 |
| 28 | 29-08-05 | 000-00601-003 | BLUE, VUNCLE | 3828 WOODRIDGE RD CLEVELAND OH 44121 | AV | 10 | 10.27 | 10.27 |
| 28 | 29-08-05 | 000-00601-004 | PRESTON, ALEX | 8691 MOUNTAIN BLV OAKLAWN CA 94605 | AV | 20 | 20.23 | 20.23 |
| 28 | 29-08-05 | 000-00602-000 | V.H. FARMS, INC. | 31997 STATE HWY 54 E DUMAS AR 71639 | AV | 78 | 78.47 | 78.47 |
| 28 | 29-08-05 | 000-00603-000 | SCHOOL | | EX | 2 | 1.30 | 1.30 |
| 28 | 29-08-05 | 000-00603-001 | PRESTON, VERNA T | PO BOX 236 GOULD AR 71643 | AV | 10 | 10.37 | 10.37 |
| 28 | 30-08-05 | 000-00604-000 | V.H. FARMS, INC. | 31997 STATE HWY 54 E DUMAS AR 71639 | AV | 200.5 | 209.39 | 209.39 |
| 28 | 30-08-05 | 000-00605-000 | V.H. FARMS INC | 31997 STATE HWY 54 E DUMAS AR 71639 | AV | 12.34 | 17.07 | 17.07 |
| 28 | 30-08-05 | 000-00606-000 | IAI USA FUND II, LLC | 2004 FOX DRIVE SUITE L CHAMPAIGN IL 61820 | AV | 146.72 | 142.22 | 142.22 |
| 28 | 30-08-05 | 000-00608-000 | IAI USA FUND II LLC | 2004 FOX DR SUITE L CHAMPAIGN IL 61820 | AV | 80 | 79.55 | 79.55 |
| 28 | 30-08-05 | 000-00609-000 | 5-R, INC. | 510 HAMPTON STAR CITY AR 71667 | AV | 79 | 80.04 | 80.04 |
| 28 | 30-08-05 | 000-00612-000 | JASPER, WILL SR. | PO BOX 270 GOULD AR 71643 | AV | 39.5 | 30.95 | 30.95 |
| 28 | 30-08-05 | 000-00613-000 | V.H. FARMS, INC. | 31997 STATE HWY 54 E DUMAS AR 71639 | AV | 40 | 40.04 | 40.04 |
| 28 | 30-08-05 | 000-00614-000 | DOWTHARD, JAY | 3303 LOUISE ROCKFORD IL 61103 | AV | 17.71 | 17.64 | 17.64 |
| 28 | 30-08-05 | 000-00614-001 | CHEAP HOME FINDERS INC | PO BOX 881655 PORT SAINT LUCIE FL 34988 | RV | 2.29 | 2.29 | 2.29 |
| 28 | 30-08-05 | 000-00615-000 | JASPER, SANDRA; VIVIAN STENNIS; | %YULONDA TYUS 2100 BLOOMINGTON AVE APT 322 MINNEAPOLIS MN 554 | AV | 20 | 20.06 | 20.06 |
| 28 | 31-08-05 | 000-00616-000 | V.H. FARMS, INC. | 31997 STATE HWY 54 E DUMAS AR 71639 | AV | 160 | 160.64 | 160.64 |
| 28 | 31-08-05 | 000-00617-000 | IAI USA FUND II LLC | 2004 FOX DR SUITE L CHAMPAIGN IL 61820 | AV | 79.82 | 80.32 | 80.32 |
| 28 | 31-08-05 | 000-00618-000 | 5-R, INC. | 510 HAMPTON STAR CITY AR 71667 | AV | 79.12 | 78.39 | 78.39 |
| 28 | 31-08-05 | 000-00619-000 | BRADSHAW, DAVID 40%, ERNIE 40%; | PO BOX 1 GOULD AR 71643 | AV | 159.77 | 159.44 | 159.44 |
| 28 | 31-08-05 | 000-00620-000 | ARKIT, INC. | 2730 SW 3RD AVE SUITE 202 MIAMI FL 331292323 | AV | 160 | 158.34 | 158.34 |
| 28 | 32-08-05 | 000-00621-000 | V.H. FARMS, INC. | 31997 STATE HWY 54 E DUMAS AR 71639 | CG | 310 | 312.12 | 312.12 |
| 28 | 32-08-05 | 000-00624-000 | PHILLIPS, HELEN J 1/2 INT CLAUD | & DAVID PHILLIPS P.O. BOX 311 GOULD AR 71643 | AV | 10 | 8.91 | 8.91 |
| 28 | 32-08-05 | 000-00626-000 | ARKIT, INC. | 2730 SW 3RD AVE SUITE 202 MIAMI FL 331292323 | AV | 118.3 | 118.40 | 118.40 |
| 28 | 32-08-05 | 000-00627-000 | PHILLIPS, DAVID | BOX 311 GOULD AR 71643 | AV | 40 | 39.97 | 39.97 |
| 28 | 32-08-05 | 000-00628-000 | ARKIT, INC. | 2730 SW 3RD AVE SUITE 202 MIAMI FL 331292323 | AV | 40 | 40.58 | 40.58 |
| 28 | 32-08-05 | 000-00629-000 | HALTER FARMS, INC. | 836 EAST RACHEL LANE ROGERS AR 72758 | AV | 43.71 | 44.23 | 44.23 |

| MAP PAGE | SECTION TOWNSHIP RANGE | PARCEL NUMBER | OWNER NAME | * OWNER ADDRESS | *TYPE | ASSESSOR ACRE | GIS ACRE | LEVEED ACRE |
|----------|------------------------|---------------|----------------------------------|---|-------|---------------|----------|-------------|
| 28 | 32-08-05 | 000-00630-000 | COLLINS, ARTHUR B & ALICE D | 38 BELMONT ST DUMAS AR 71639 | AV | 80 | 80.02 | 80.02 |
| 28 | 33-08-05 | 000-00631-000 | FARM BROTHERS LLC | P O BOX 4902 JACKSON WY 83001 | AV | 470 | 460.64 | 460.64 |
| 28 | 33-08-05 | 000-00637-000 | JONES, BENJAMIN | 313 EDWARDS WHITE HALL AR 71602 | AV | 16 | 16.78 | 16.78 |
| 28 | 33-08-05 | 000-00638-000 | JASPER, ROSA | 1155 NW 79TH ST OKLAHOMA CITY OK 73111 | AV | 16 | 15.88 | 15.88 |
| 28 | 33-08-05 | 000-00639-000 | V.H. FARMS INC. | 31997 STATE HWY 54 E DUMAS AR 71639 | AV | 32 | 31.82 | 31.82 |
| 28 | 33-08-05 | 000-00640-000 | WHITE, LUTHER ESTATE | 16437 ST HWY 114 E GOULD AR 71643 | AV | 13.72 | 15.19 | 15.19 |
| 28 | 33-08-05 | 000-00641-001 | MINOR, ALAN KEITH | 16437 ST. HWY. 114 E. GOULD AR 71643 | RI | 0.75 | 1.70 | 1.70 |
| 28 | 33-08-05 | 000-00642-000 | PRESTON, VERNA T. | PO BOX 236 GOULD AR 71643 | AI | 30 | 31.25 | 31.25 |
| 28 | 33-08-05 | 000-00642-002 | RUCKER, CHARLIE & DOROTHY | 4847 CHEYENNE RD GOULD AR 71643 | RI | 1 | 3.03 | 3.03 |
| 28 | 33-08-05 | 000-00642-003 | MADDOX, DELOIS & CHIMERE | PO BOX 273 GOULD AR 71643 | RV | 2 | 2.01 | 2.01 |
| 28 | 33-08-05 | 000-00642-004 | RUCKER, CHARLIE & DOROTHY | 4847 CHEYENNE RD GOULD AR 71643 | RV | 2 | 1.00 | 1.00 |
| 28 | 33-08-05 | 000-00642-006 | SCOTT, MIRIAN L. | 119 PALMETTO DR DUMAS AR 71639 | RV | 2 | 2.00 | 2.00 |
| 28 | 33-08-05 | 000-00642-007 | MINOR, ALAN K | 16437 ST. HWY. 114 E. GOULD AR 71643 | RM | 2 | 2.04 | 2.04 |
| 28 | 33-08-05 | 000-00642-008 | MOUNT MORIAH MISSIONARY BAPTIST | PO BOX 64 GOULD AR 71643 | EX | 0.5 | 0.50 | 0.50 |
| 28 | 33-08-05 | 000-00646-000 | CITY OF GOULD | P. O. BOX 638 GOULD AR 71643 | EX | 10 | 9.68 | 9.68 |
| 28 | 33-08-05 | 000-00648-000 | TILLMAN, ROSLYN D | 16805 ST HWY 114 E GOULD AR 71643 | RI | 1 | 1.00 | 1.00 |
| 28 | 33-08-05 | 000-00648-001 | MOUNT MORIAH MISSIONARY BAPTIST | HWY. 114 W. GOULD AR 71643 | AV | 39 | 39.69 | 39.69 |
| 29 | 22-08-06 | 000-02360-000 | ST MICHAELS FARMS, LLC | P O BOX 265 GRADY AR 71644 | AI | 480 | 484.04 | 484.04 |
| 29 | 23-08-06 | 000-02365-000 | ST MICHAELS FARMS, LLC | P O BOX 265 GRADY AR 71644 | AV | 583.9 | 590.04 | 590.04 |
| 29 | 24-08-06 | 000-02384-000 | BERRY, MICHAEL R | P O BOX 20503 WHITE HALL AR 71216 | AV | 30 | 10.21 | 10.21 |
| 29 | 24-08-06 | 000-02386-000 | BALDWIN, LEVI & | 315 FARMERS ST. DUMAS AR 71639 | AV | 10 | 10.11 | 10.11 |
| 29 | 24-08-06 | 000-02390-000 | ST MICHAELS FARMS, LLC | P O BOX 265 GRADY AR 71644 | AM | 595 | 615.30 | 615.30 |
| 29 | 25-08-06 | 000-02394-000 | IAI USA FUND II, LLC | 2004 FOX DRIVE SUITE L CHAMPAIGN IL 61820 | AV | 439.62 | 443.59 | 443.59 |
| 29 | 25-08-06 | 000-02401-000 | KEARNEY, ETHEL & JAMES FAMILY | 3581 CHESAPEAKE RD GOULD AR 71643 | RI | 1 | 1.77 | 1.77 |
| 29 | 25-08-06 | 000-02405-000 | CALLOWAY, WASH HEIRS | 8700 MARGIE RD PINE BLUFF AR 71603 | AI | 40 | 39.88 | 39.88 |
| 29 | 25-08-06 | 000-02409-000 | 5 R INC. | 510 HAMPTON RD STAR CITY AR 71667 | AM | 160 | 164.22 | 164.22 |
| 29 | 26-08-06 | 000-02411-000 | IAI USA FUND II, LLC | 2004 FOX DRIVE SUITE L CHAMPAIGN IL 61820 | AV | 400 | 401.69 | 401.69 |
| 29 | 26-08-06 | 000-02415-000 | ST MICHAELS FARMS, LLC | P O BOX 265 GRADY AR 71644 | AV | 160 | 159.82 | 159.82 |
| 29 | 26-08-06 | 000-02419-000 | BAUGHER FAMILY FARMS LLC | 2745 WCR 538 MANILA AR 72442 | AV | 40 | 40.16 | 40.16 |
| 29 | 26-08-06 | 000-02421-000 | CALLOWAY, WASH HEIRS | 8700 MARGIE RD. PINE BLUFF AR 71603 | AV | 40 | 41.16 | 41.16 |
| 29 | 27-08-06 | 000-02425-000 | ST MICHAELS FARMS, LLC | P O BOX 265 GRADY AR 71644 | AI | 560 | 561.16 | 561.16 |
| 29 | 34-08-06 | 000-02480-000 | BAUGHER FAMILY FARMS LLC | 2745 WCR 538 MANILA AR 72442 | AM | 320 | 163.72 | 163.72 |
| 29 | 34-08-06 | 000-02481-000 | ST MICHAELS FARMS, LLC | P O BOX 265 GRADY AR 71644 | AV | 320 | 325.99 | 325.99 |
| 29 | 35-08-06 | 000-02496-000 | IAI USA FUND II, LLC | 2004 FOX DRIVE SUITE L CHAMPAIGN IL 61820 | AV | 80 | 80.67 | 80.67 |
| 29 | 35-08-06 | 000-02499-000 | BAUGHER FAMILY FARMS LLC | 2745 WCR 538 MANILA AR 72442 | AV | 235 | 154.63 | 154.63 |
| 29 | 35-08-06 | 000-02504-000 | ST MICHAELS FARMS, LLC | P O BOX 265 GRADY AR 71644 | AV | 9 | 7.94 | 7.94 |
| 29 | 35-08-06 | 000-02511-000 | FREE, FAMILY LIMITED PARTNERSHIP | 5584 CORDELL DRIVE FAYETTEVILLE AR 72704 | AM | 310 | 313.08 | 313.08 |
| 29 | 36-08-06 | 000-02512-000 | 5 R, INC | 510 HAMPTON STAR CITY AR 71667 | AV | 160 | 161.34 | 161.34 |
| 29 | 36-08-06 | 000-02517-000 | FREE, FAMILY LIMITED PARTNERSHIP | 5584 CORDELL DRIVE FAYETTEVILLE AR 72704 | AV | 130 | 145.76 | 145.76 |
| 29 | 36-08-06 | 000-02520-000 | BRADSHAW, DAVID L 40%, ERNIE G | PO BOX 1 GOULD AR 71643 | AV | 160 | 160.69 | 160.69 |
| 30 | 19-08-06 | 000-02335-000 | RESERVOIR RIVER FARM LLC | 2828 CORAL WAY STE 304 MIAMI FL 331445 | AV | 160 | 159.36 | 159.36 |
| 30 | 19-08-06 | 000-02339-000 | FLOYD, ROBERT FARMS, INC. | PO BOX 93 STAR CITY AR 71667 | AV | 119.25 | 111.48 | 111.48 |
| 30 | 19-08-06 | 000-02344-000 | ST MICHAEL FARMS IV, LLC | PO BOX 265 GRADY AR 71644 | AV | 53.75 | 47.25 | 47.25 |
| 30 | 20-08-06 | 000-02345-000 | RESERVOIR RIVER FARM LLC | 2828 CORAL WAY STE 304 MIAMI FL 331445 | AI | 640 | 656.14 | 656.14 |
| 30 | 21-08-06 | 000-02347-000 | ST MICHAELS FARMS, LLC | P O BOX 265 GRADY AR 71644 | AV | 360 | 362.57 | 362.57 |
| 30 | 25-08-07 | 000-04206-000 | SHELTON, LUECREASY M. | 2 TUCKHOE RD NEW CASTLE DE 19720 | AV | 10 | 10.14 | 10.14 |

| MAP PAGE | SECTION TOWNSHIP RANGE | PARCEL NUMBER | OWNER NAME | * OWNER ADDRESS | *TYPE | ASSESSOR ACRE | GIS ACRE | LEVEED ACRE |
|----------|------------------------|---------------|----------------------------------|---|-------|---------------|----------|-------------|
| 30 | 25-08-07 | 000-04207-000 | LEWIS, JOHN K. | 2909 VIRGINIA ST PINE BLUFF AR 71601 | AV | 10 | 10.13 | 10.13 |
| 30 | 27-08-06 | 000-02432-000 | BAUGHER FAMILY FARMS LLC | 2745 WCR 538 MANILA AR 72442 | AV | 80 | 160.56 | 160.56 |
| 30 | 28-08-06 | 000-02434-000 | PREWITT, P.H. FAMILY TRUST | PO BOX 7878 PINE BLUFF AR 71601 | AV | 160 | 160.56 | 160.56 |
| 30 | 28-08-06 | 000-02435-000 | ST MICHAELS FARMS, LLC | P O BOX 265 GRADY AR 71644 | AI | 479 | 471.82 | 471.82 |
| 30 | 29-08-06 | 000-02441-000 | ST MICHAELS FARMS II, LLC | P O BOX 265 GRADY AR 71644 | AI | 640 | 646.68 | 646.68 |
| 30 | 30-08-06 | 000-02442-000 | ST MICHAELS FARMS, LLC | P O BOX 265 GRADY AR 71644 | AV | 160 | 157.78 | 157.78 |
| 30 | 30-08-06 | 000-02443-000 | BAUGH, JIMMY M & TOMMYE R | 9448 US HWY 425 N STAR CITY AR 71667 | AV | 319.91 | 315.77 | 315.77 |
| 30 | 30-08-06 | 000-02448-000 | JACKSON, ESTELLA FAMILY TRUST | 2311 BROADWAY LITTLE ROCK AR 72206 | AV | 68.28 | 65.55 | 65.55 |
| 30 | 30-08-06 | 000-02451-005 | MADDOX, REOLA & JAMES JR.& | 10915 E 98TH TERRACE KANSAS CITY MO 64134 | AV | 9.58 | 10.65 | 10.65 |
| 30 | 30-08-06 | 000-02451-008 | SHELTON, BENNIE | 2519 W. 2ND PINE BLUFF AR 71601 | AV | 9.56 | 26.99 | 26.99 |
| 30 | 30-08-06 | 000-02451-012 | ROCHELL, JOHNNY | 2846 CARVER CORPUS CHRISTI TX 78405 | AV | 7 | 6.25 | 6.25 |
| 30 | 30-08-06 | 000-02451-014 | BAUGH, JIMMY & TOMMYE | P O BOX 53 YORKTOWN AR 71678 | AV | 9.5 | 2.73 | 2.73 |
| 30 | 31-08-06 | 000-02454-000 | ST MICHAELS FARMS, LLC | P O BOX 265 GRADY AR 71644 | AV | 80 | 79.42 | 79.42 |
| 30 | 31-08-06 | 000-02455-000 | JACKSON, JACK B & JOHN C | 18734 ST HWY 11 N GOULD AR 71643 | AV | 76.68 | 75.97 | 75.97 |
| 30 | 31-08-06 | 000-02456-000 | ST OLLIE MISS BAPTIST CHURCH | | EX | 3.32 | 3.56 | 3.56 |
| 30 | 31-08-06 | 000-02459-001 | BAUGH, JIMMY M & TOMMYE R | 9448 US HWY 425 N STAR CITY AR 71667 | AV | 55 | 68.70 | 68.70 |
| 30 | 31-08-06 | 000-02460-000 | WEST, ANTHA T & WILLIAMS, | 1205 W 34TH LITTLE ROCK AR 72206 | RV | 0.069 | 0.07 | 0.07 |
| 30 | 31-08-06 | 000-02461-000 | BAUGH, JIMMY M. & TOMMYE R. | P.O. BOX 53 YORKTOWN AR 71678 | AV | 1 | 0.98 | 0.98 |
| 30 | 31-08-06 | 000-02462-000 | ST MICHAELS FARMS II, LLC | P O BOX 265 GRADY AR 71644 | AI | 126.35 | 118.07 | 118.07 |
| 30 | 31-08-06 | 000-02464-000 | JACKSON, JACK II | HC 73 BOX 129 STAR CITY AR 71667 | AV | 10.24 | 13.13 | 13.13 |
| 30 | 31-08-06 | 000-02467-000 | JACKSON, JACK II | HC 73 BOX 129 STAR CITY AR 71667 | AI | 160 | 159.38 | 159.38 |
| 30 | 32-08-06 | 000-02468-000 | ST MICHAELS FARMS, LLC | P O BOX 265 GRADY AR 71644 | AV | 403 | 409.55 | 409.55 |
| 30 | 32-08-06 | 000-02470-000 | JACKSON, JACK B. II & JOHN C | HC 73 BOX 129 STAR CITY AR 71667 | AV | 155.5 | 155.93 | 155.93 |
| 30 | 32-08-06 | 000-02472-000 | JACKSON, JACK B II & JOHN C | HC 73 BOX 129 STAR CITY AR 71667 | AV | 1.5 | 1.42 | 1.42 |
| 30 | 32-08-06 | 000-02473-000 | MC GRAW, B. F., INC. | 604 E BRADLEY STAR CITY AR 71667 | AV | 80 | 78.55 | 78.55 |
| 30 | 33-08-06 | 000-02474-000 | ST MICHAELS FARMS, LLC | P O BOX 265 GRADY AR 71644 | AI | 480 | 487.73 | 487.73 |
| 30 | 33-08-06 | 000-02476-000 | MC GRAW, INC. | 604 E BRADLEY STAR CITY AR 71667 | AV | 0.5 | 3.31 | 3.31 |
| 30 | 33-08-06 | 000-02477-000 | BRADSHAW, EARNEST C JR & | 10875 HWY 114 E GOULD AR 71643 | AV | 159.5 | 153.19 | 153.19 |
| 30 | 36-08-07 | 000-04454-000 | MADDOX, CORNELIUS | 1761 RUSSET HILL CIRCLE HOOVER AL 49614 | AV | 5 | 4.98 | 4.98 |
| 30 | 36-08-07 | 000-04454-002 | MADDOX, KENNETH RAY | PO BOX 33 STAR CITY AR 71667 | AV | 5 | 4.98 | 4.98 |
| 30 | 36-08-07 | 000-04454-003 | MADDOX, ANDREW | PO BOX 33 STAR CITY AR 71667 | AV | 5 | 4.94 | 4.94 |
| 30 | 36-08-07 | 000-04454-004 | MADDOX, THEODIS JR | 3516 SOUTH FIR STREET PINE BLUFF AR 71603 | AV | 5 | 4.94 | 4.94 |
| 31 | 05-09-06 | 000-02592-000 | JACKSON, JACK II | HC 73 BOX 129 STAR CITY AR 71667 | AV | 65.32 | 64.05 | 64.05 |
| 31 | 05-09-06 | 000-02593-000 | COGBILL, T. C. JR. | 887 BROOKLYN RD. STAR CITY AR 71667 | AV | 129.74 | 104.74 | 104.74 |
| 31 | 06-09-06 | 000-02626-000 | COGBILL, T C JR | 887 BROOKLYN RD. STAR CITY AR 71667 | AV | 89.36 | 90.07 | 90.07 |
| 31 | 06-09-06 | 000-02627-000 | COGBILL, T C JR | 887 BROOKLYN RD. STAR CITY AR 71667 | AV | 14 | 9.54 | 9.54 |
| 31 | 06-09-06 | 000-02628-000 | FLOYD, ROBERT S & LINDA D FLOYD | P O BOX 36 STAR CITY AR 71667 | AV | 36.6 | 36.01 | 36.01 |
| 31 | 06-09-06 | 000-02629-000 | CARTER-JONES TIMBER CO | 601 TALLMADGE RD. KENT OH 44240 | AV | 48.53 | 22.60 | 22.60 |
| 31 | 06-09-06 | 000-02630-000 | PURYEAR, GLYNN A JR | P O BOX 516 DUMAS AR 71639 | AV | 25.88 | 22.53 | 22.53 |
| 31 | 01-09-07 | 000-04474-000 | PURYEAR, GLYNN A JR | P O BOX 516 DUMAS AR 71639 | AV | 17.96 | 17.47 | 17.47 |
| 31 | 01-09-07 | 000-04475-000 | HELLUMS & MC BROOM | 3906 OHIO PINE BLUFF AR 71601 | AV | 17.52 | 15.17 | 15.17 |
| 31 | 01-09-07 | 000-04476-000 | HELLUMS & MC BROOM | 3906 OHIO PINE BLUFF AR 71601 | AV | 8.86 | 8.78 | 8.78 |
| 31 | 01-09-07 | 000-04480-001 | SHEPHERD, KEITH & AMY | 4695 BOSTON ROAD STAR CITY AR 71667 | AI | 6 | 6.03 | 6.03 |
| 31 | 01-09-07 | 000-04482-000 | WILLIAMS, SHARON | 321 ST HWY 293 N STAR CITY AR 71667 | RI | 1.75 | 1.05 | 1.05 |
| 31 | 22-08-07 | 000-04115-000 | DREHER, MORRIS H; JAMES H & PAUL | 214 DIAMOND DRIVE GRADY AR 71644 | AV | 236.5 | 237.48 | 237.48 |
| 31 | 22-08-07 | 000-04124-000 | RYALL, NEB JR. | 1122 BARRON RD STAR CITY AR 71667 | RI | 3.5 | 3.62 | 3.62 |

| MAP PAGE | SECTION TOWNSHIP RANGE | PARCEL NUMBER | OWNER NAME | * OWNER ADDRESS | *TYPE | ASSESSOR ACRE | GIS ACRE | LEVEED ACRE |
|----------|------------------------|---------------|----------------------------------|---|-------|---------------|----------|-------------|
| 31 | 23-08-07 | 000-04142-000 | FULLER, MALISSIA TRUST | 801 E 38TH PINE BLUFF AR 71601 | AV | 80 | 81.30 | 81.30 |
| 31 | 23-08-07 | 000-04143-000 | DREHER, MORRIS H; JAMES H & PAUL | 214 DIAMOND DRIVE GRADY AR 71644 | AV | 120 | 118.42 | 118.42 |
| 31 | 23-08-07 | 000-04144-000 | DREHER, MORRIS H; JAMES H & PAUL | 214 DIAMOND DRIVE GRADY AR 71644 | AV | 40 | 39.84 | 39.84 |
| 31 | 23-08-07 | 000-04145-000 | REED, ELIZABETH | 603 WASHINGTON STREET STAR CITY AR 71667 | AV | 40 | 40.32 | 40.32 |
| 31 | 23-08-07 | 000-04147-000 | MORGAN, ELLIOTT & NINA LEE | 3200 BROKEN ARROW RD STAR CITY AR 71667 | AV | 40 | 39.61 | 39.61 |
| 31 | 24-08-07 | 000-04164-000 | DREHER, MORRIS H; JAMES H & PAUL | 214 DIAMOND DRIVE GRADY AR 71644 | AV | 77 | 75.33 | 75.33 |
| 31 | 24-08-07 | 000-04168-000 | WHITE, MINNIE TRUST | 14012 US HWY 425-N STAR CITY AR 71667 | AV | 30 | 29.51 | 29.51 |
| 31 | 24-08-07 | 000-04169-000 | FLOYD, ROBERT FARM INC | PO BOX 93 STAR CITY AR 71667 | AV | 10 | 10.67 | 10.67 |
| 31 | 24-08-07 | 000-04171-000 | FLOYD, ROBERT FARMS INC | P O BOX 93 STAR CITY AR 71667 | AV | 80 | 79.88 | 79.88 |
| 31 | 25-08-07 | 000-04171-001 | FLOYD, ROBERT FARMS INC | P O BOX 93 STAR CITY AR 71667 | CA | 80 | 80.98 | 80.98 |
| 31 | 25-08-07 | 000-04172-000 | SHELTON, ERNEST | 31 AVIGNON DRIVE NEWARK DE 19702 | AV | 5.74 | 6.73 | 6.73 |
| 31 | 25-08-07 | 000-04175-000 | FLOYD, ROBERT FARMS, INC. | PO BOX 93 STAR CITY AR 71667 | AV | 17.13 | 29.64 | 29.64 |
| 31 | 25-08-07 | 000-04182-000 | WHITE, MINNIE TRUST | 14012 US HWY 425-N STAR CITY AR 71667 | AV | 30 | 38.67 | 38.67 |
| 31 | 25-08-07 | 000-04183-000 | FLOYD, ROBERT FARM INC | PO BOX 93 STAR CITY AR 71667 | AV | 10 | 1.91 | 1.91 |
| 31 | 25-08-07 | 000-04184-000 | STAMPS, LEATRICE RUSS | 57 SAXONY CIRCLE LITTLE ROCK AR 72209 | AV | 10.26 | 10.41 | 10.41 |
| 31 | 25-08-07 | 000-04190-000 | SHELTON, ERNEST | 31 AVIGNON DRIVE NEWARK DE 19702 | AV | 10.26 | 10.16 | 10.16 |
| 31 | 25-08-07 | 000-04191-000 | RUSS, THIRLO & ONNIE | 8241 SPRUCE MEADOWS DR KELLER TX 76244 | AI | 6.69 | 6.61 | 6.61 |
| 31 | 25-08-07 | 000-04191-001 | SMITH, TAMMIE | 5632 BOSTON RD APT 2 STAR CITY AR 71667 | RV | 1.5 | 1.50 | 1.50 |
| 31 | 25-08-07 | 000-04193-000 | ROCHELL, LARRY, TRUSTEE | 589 BAILEY RD STAR CITY AR 71667 | AV | 80 | 81.44 | 81.44 |
| 31 | 25-08-07 | 000-04195-000 | TURK, MICHAEL FRANKLIN | 32011 STATE HWY 249 PINEHURST TX 77362 | AV | 21.5 | 40.84 | 40.84 |
| 31 | 25-08-07 | 000-04198-001 | MC DONALD, NEKIA TYRONE | 2613 OAKLAND AVE AUGUSTA GA 30904 | AV | 8 | 8.00 | 8.00 |
| 31 | 25-08-07 | 000-04203-000 | SHELTON, ALBERT | 3945 HWY. 425 PINE BLUFF AR 71601 | AV | 40 | 40.73 | 40.73 |
| 31 | 25-08-07 | 000-04204-000 | SMITH, G.D III & SMITH LAND LLC | 4758 RUNNING SPRINGS DR SPRINGDALE AR 72764 | AV | 40 | 40.36 | 40.36 |
| 31 | 25-08-07 | 000-04208-000 | JACKSON, ARTHUR MARY | 2003 WEST 42 AVE PINE BLUFF AR 71603 | RV | 2.75 | 2.77 | 2.77 |
| 31 | 25-08-07 | 000-04208-002 | PARR, PRINCESS | 22 CONGRESSIONAL DR LITTLE ROCK AR 72210 | RV | 2.75 | 2.77 | 2.77 |
| 31 | 25-08-07 | 000-04208-003 | FAIR, JEAN E | PO BOX 41 GOULD AR 71643 | RV | 2.75 | 2.75 | 2.75 |
| 31 | 25-08-07 | 000-04208-004 | BOSTON, DELITHA ALBERTA | 22 CONGRESSIONAL DR LITTLE ROCK AR 72210 | RV | 0.38 | 0.43 | 0.43 |
| 31 | 25-08-07 | 000-04208-005 | BANKS, CALVIN | 5527 GREEN TIMBERS DR HUMBLE TX 77346 | RV | 2.75 | 2.75 | 2.75 |
| 31 | 25-08-07 | 000-04208-006 | LADD, KATIE MAE | 608 SPRINGHILL DR PINE BLUFF AR 71601 | RV | 2.75 | 2.73 | 2.73 |
| 31 | 25-08-07 | 000-04208-007 | BANKS, HARVIE LEE | 605 SPRINGHILL DR PINE BLUFF AR 71601 | RV | 0.73 | 0.73 | 0.73 |
| 31 | 25-08-07 | 000-04208-008 | BOSTON, DELITHA ALBERTA | 22 CONGRESSIONAL DR LITTLE ROCK AR 72210 | RV | 0.92 | 0.92 | 0.92 |
| 31 | 26-08-07 | 000-04219-001 | HTFF REIT, INC | 197 CLARENDON ST C-8-99 BOSTON MA 02116 | AV | 118.72 | 118.73 | 118.73 |
| 31 | 26-08-07 | 000-04223-000 | SOLOMONS GOLD FARMS LLC | 330 W 38 TH ST SUITE 800 NEW YORK NY 10018 | AV | 40 | 40.70 | 40.70 |
| 31 | 26-08-07 | 000-04224-000 | SOLOMONS GOLD FARMS LLC | 330 W 38 TH ST SUITE 800 NEW YORK NY 10018 | AV | 39.6 | 40.48 | 40.48 |
| 31 | 26-08-07 | 000-04227-000 | TURK, MICHAEL FRANKLIN | 32011 STATE HWY 249 PINEHURST TX 77362 | AV | 40 | 39.60 | 39.60 |
| 31 | 27-08-07 | 000-04228-000 | DREHER, MORRIS H; JAMES H & PAUL | 214 DIAMOND DRIVE GRADY AR 71644 | AI | 80 | 79.27 | 79.27 |
| 31 | 31-08-06 | 000-02463-000 | JACKSON, JACK | HC 73 BOX 129 STAR CITY AR 71667 | AV | 114.79 | 115.38 | 115.38 |
| 31 | 31-08-06 | 000-02466-001 | JACKSON, JACK B. II | HC 73 BOX 129 STAR CITY AR 71667 | AV | 5 | 5.25 | 5.25 |
| 31 | 34-08-07 | 000-04414-000 | DAILEY, KENNETH & ELOISE | 1861 BOSTON RD. STAR CITY AR 71667 | RI | 1 | 0.98 | 0.98 |
| 31 | 35-08-07 | 000-04427-000 | BAUGH, JIMMY & TOMMYE | P.O. BOX 53 YORKTOWN AR 71678 | AV | 79.83 | 56.67 | 56.67 |
| 31 | 35-08-07 | 000-04428-002 | MENDOZA, GABRIELA | 28493 PUJOL ST APT 101 TEMECULA CA 92590 | RI | 0.5 | 0.50 | 0.50 |
| 31 | 35-08-07 | 000-04431-000 | LANE, LINDA ROCHELLE | 3655 BOSTON RD STAR CITY AR 71667 | AV | 106.21 | 94.51 | 94.51 |
| 31 | 35-08-07 | 000-04439-000 | LANE, LINDA ROCHELLE | 3655 BOSTON RD STAR CITY AR 71667 | AI | 28.48 | 28.42 | 28.42 |
| 31 | 35-08-07 | 000-04439-001 | DREHER, MORRIS H; JAMES H & PAUL | 214 DIAMOND DRIVE GRADY AR 71644 | AV | 11.52 | 10.92 | 10.92 |
| 31 | 35-08-07 | 000-04440-000 | FULLER, MALISSIA TRUST | 801 E 38TH PINE BLUFF AR 71601 | AV | 120 | 117.42 | 117.42 |
| 31 | 35-08-07 | 000-04442-000 | FULLER, MALLISSA TRUST | 801 E 38TH PINE BLUFF AR 71601 | AV | 40 | 39.22 | 39.22 |

| MAP PAGE | SECTION TOWNSHIP RANGE | PARCEL NUMBER | OWNER NAME | * OWNER ADDRESS | *TYPE | ASSESSOR ACRE | GIS ACRE | LEVEED ACRE |
|----------|------------------------|---------------|----------------------------------|--|-------|---------------|----------|-------------|
| 31 | 35-08-07 | 000-04445-000 | FLOYD, ROBERT SMITH & LINDA | FLOYD AND LINDA REVOCABLE TRUST PO BOX 36 STAR CITY AR 71667 | AV | 79 | 77.42 | 77.42 |
| 31 | 35-08-07 | 000-04447-000 | CHARLES, ROMER LEE & HOLLOWAY, | 511 BAILEY ROAD STAR CITY AR 71667 | RI | 1 | 1.25 | 1.25 |
| 31 | 35-08-07 | 000-04448-000 | BRIGGS, GUS | PO BOX 43225 ATLANTA GA 30336 | AV | 40 | 39.35 | 39.35 |
| 31 | 35-08-07 | 000-04449-001 | BROCK, MICHAEL R & MELISSA A | 201 LEE DR STAR CITY AR 71667 | RV | 1 | 0.99 | 0.99 |
| 31 | 35-08-07 | 000-04451-001 | ROCHELLE, DAVID | 3655 BOSTON RD STAR CITY AR 71667 | RI | 3.79 | 4.26 | 4.26 |
| 31 | 36-08-07 | 000-04454-001 | DAVIS, VETORY | 3100 W 36TH PINE BLUFF AR 71602 | AV | 20 | 19.96 | 19.96 |
| 31 | 36-08-07 | 000-04455-000 | SMITH, G.D III & SMITH LAND LLC | 4758 RUNNING SPRINGS DR SPRINGDALE AR 72764 | AV | 40 | 39.96 | 39.96 |
| 31 | 36-08-07 | 000-04456-000 | CHARLES, ROMA LEE; JOE CHARLES | 511 BAILEY ROAD STAR CITY AR 71667 | AV | 80 | 82.15 | 82.15 |
| 31 | 36-08-07 | 000-04461-000 | ROCHELLE, WILLIE; SHERMAN; I C; | C/O JOHNNY ROCHELLE 589 BAILEY RD. STAR CITY AR 71667 | AV | 20 | 20.14 | 20.14 |
| 31 | 36-08-07 | 000-04462-000 | ROCHELL, WILLIE & DOROTHY | 524 BAILEY RD. STAR CITY AR 71667 | AI | 20 | 20.21 | 20.21 |
| 31 | 36-08-07 | 000-04464-000 | BAUGH, JIMMY & TOMMYE | P.O. BOX 53 YORKTOWN AR 71678 | AV | 162 | 166.68 | 166.68 |
| 31 | 36-08-07 | 000-04465-000 | ROCHELLE, WILLIE; SHERMAN; I C; | C/O JOHNNY ROCHELLE 589 BAILEY RD. STAR CITY AR 71667 | AV | 40 | 41.66 | 41.66 |
| 31 | 36-08-07 | 000-04467-000 | ST MICHAELS FARMS, LLC | P O BOX 265 GRADY AR 71644 | AV | 35 | 31.62 | 31.62 |
| 31 | 36-08-07 | 000-04469-000 | BAUGH, JIMMY M & TOMMYE R | 9448 US HWY 425 N STAR CITY AR 71667 | AV | 39 | 118.99 | 118.99 |
| 31 | 36-08-07 | 000-04469-001 | ST MICHAELS FARMS, LLC | P O BOX 265 GRADY AR 71644 | AV | 5 | 0.70 | 0.70 |
| 31 | 36-08-07 | 000-04471-000 | ST MICHAELS FARMS, LLC | P O BOX 265 GRADY AR 71644 | AV | 13 | 13.70 | 13.70 |
| 31 | 36-08-07 | 000-04472-000 | JACKSON, JACK B II & JOHN C | HC 73 BOX 129 STAR CITY AR 71667 | AV | 27 | 17.19 | 17.19 |
| 32 | 17-09-08 | 000-07386-000 | BLAKE, RANDAL L & NADINE R BLAKE | 8454 VICTORA DRIVE PINE BLUFF AR 71603 | AV | 58 | 30.47 | 30.47 |
| 32 | 19-08-07 | 000-04022-000 | REED, ELIZABETH | 603 WASHINGTON STREET STAR CITY AR 71667 | AV | 44.96 | 45.04 | 45.04 |
| 32 | 19-08-07 | 000-04023-001 | MC WHORTER FAMILYREVOCABLE TRUST | 1372 ATKINS RD STAR CITY AR 71667 | AM | 18.54 | 18.57 | 18.57 |
| 32 | 19-08-07 | 000-04024-001 | MC WHORTER FAMILYREVOCABLE TRUST | 1372 ATKINS RD STAR CITY AR 71667 | AV | 1 | 1.00 | 1.00 |
| 32 | 20-08-07 | 000-04033-000 | FRATESI, BENNY J INC | 3907 HWY 65 S PINE BLUFF AR 71601 | AV | 15 | 15.34 | 15.34 |
| 32 | 20-08-07 | 000-04036-000 | HARRISON, BILLY JOE | PO BOX 56 YORKTOWN AR 71678 | AV | 20 | 19.86 | 19.86 |
| 32 | 20-08-07 | 000-04038-000 | REED, ELIZABETH | 603 WASHINGTON STREET STAR CITY AR 71667 | AV | 56.89 | 54.70 | 54.70 |
| 32 | 20-08-07 | 000-04039-000 | FRATESI, BENNY J INC | 3907 HWY 65 S PINE BLUFF AR 71601 | AV | 22.46 | 22.46 | 22.46 |
| 32 | 20-08-07 | 000-04041-000 | ATKINSON, LOTTIE O. | PO BOX 7009 PINE BLUFF AR 71601 | AV | 160 | 159.12 | 159.12 |
| 32 | 21-08-07 | 000-04049-000 | REED, JOHN E. & MAUREEN M. | 12167 US HWY 425 406 S LINCOLN STAR CITY AR 71667 | AV | 20 | 20.01 | 20.01 |
| 32 | 21-08-07 | 000-04050-000 | REED, JOHN E & MAUREEN | 12167 US HWY 425 406 S LINCOLN STAR CITY AR 71667 | AV | 20 | 20.00 | 20.00 |
| 32 | 21-08-07 | 000-04086-000 | PATTERSON, ROBERT LEE & GRACIE | 12337 HWY 425 NORTH STAR CITY AR 71667 | RI | 1 | 1.09 | 1.09 |
| 32 | 21-08-07 | 000-04088-000 | JOHNSON, CARLA THOMPSON & STANLE | P O BOX 12 YORKTOWN AR 71678 | RI | 3 | 2.93 | 2.93 |
| 32 | 21-08-07 | 000-04091-000 | JOHNSON, STANLEY B | 412 FAWN DR KILLEEN TX 765427563 | RI | 1 | 0.99 | 0.99 |
| 32 | 21-08-07 | 000-04092-000 | ALLEN, OLIE MAE & PATRICIA LINZY | 12491 HWY 425 STAR CITY AR 71667 | RI | 1 | 0.26 | 0.26 |
| 32 | 21-08-07 | 000-04094-000 | LINSY, PATRICIA | 12491 US HWY 425 N STAR CITY AR 71667 | EX | 0.39 | 0.50 | 0.50 |
| 32 | 21-08-07 | 000-04094-001 | JACKSON, LYNDA & LINSY, PATRICIA | 12491 US HWY 425 N STAR CITY AR 71667 | RI | 0.24 | 0.24 | 0.24 |
| 32 | 21-08-07 | 000-04098-000 | PARKER, LEE A | 12 BLUEBIRD DR STAR CITY AR 71667 | RI | 2 | 2.02 | 2.02 |
| 32 | 21-08-07 | 000-04101-000 | VEENSTRA, ROBERT | 1643 180 STREET LANSING IL 60438 | RV | 1.26 | 2.09 | 2.09 |
| 32 | 21-08-07 | 000-04109-000 | PATTERSON, ROBERT LEE | 12337 HWY 425 NORTH STAR CITY AR 71667 | RI | 1 | 1.09 | 1.09 |
| 32 | 21-08-07 | 000-04113-000 | CAMPBELL, LULA | BOX 41 GRADY AR 71644 | RV | 5 | 6.23 | 6.23 |
| 32 | 21-08-07 | 000-04114-000 | CARTER-JONES TIMBER CO | 601 TALMADGE KENT OH 44240 | AV | 80 | 80.56 | 80.56 |
| 32 | 22-08-07 | 000-04117-000 | CARTER-JONES TIMBER CO | 601 TALMADGE KENT OH 44240 | AV | 240 | 237.06 | 237.06 |
| 32 | 27-08-07 | 000-04231-000 | CARTER-JONES TIMBER CO | 601 TALMADGE KENT OH 44240 | AV | 95 | 97.26 | 97.26 |
| 32 | 27-08-07 | 000-04234-000 | BAUGH, JIMMY M & TOMMYE R | 9448 US HWY 425 N STAR CITY AR 71667 | AV | 35 | 40.22 | 40.22 |
| 32 | 27-08-07 | 000-04239-000 | BAUGH, JIMMY M & TOMMYE | P O BOX 53 YORKTOWN AR 71678 | AV | 35.77 | 35.55 | 35.55 |
| 32 | 27-08-07 | 000-04240-000 | BAUGH, DANNY | PO BOX 115 YORKTOWN AR 71678 | AV | 4.23 | 4.65 | 4.65 |
| 32 | 28-08-07 | 000-04243-000 | CARTER-JONES TIMBER CO | 601 TALMADGE KENT OH 44240 | AV | 110 | 106.90 | 106.90 |
| 32 | 28-08-07 | 000-04244-000 | BAUGH, JIMMY M & TOMMYE R | 9448 US HWY 425 N STAR CITY AR 71667 | AV | 120 | 119.71 | 119.71 |

| MAP PAGE | SECTION TOWNSHIP RANGE | PARCEL NUMBER | OWNER NAME | * OWNER ADDRESS | *TYPE | ASSESSOR ACRE | GIS ACRE | LEVEED ACRE |
|----------|------------------------|---------------|------------------------------------|---|-------|---------------|----------|-------------|
| 32 | 28-08-07 | 000-04246-000 | THOMAS, YOLANDA & MORRIS, OTIS | 420 BIRCH ROAD STAR CITY AR 71667 | RI | 2.5 | 2.49 | 2.49 |
| 32 | 28-08-07 | 000-04247-000 | AGEE, GEORGE (JR.) | 420 BIRCH RD STAR CITY AR 71667 | RV | 2 | 2.79 | 2.79 |
| 32 | 28-08-07 | 000-04248-000 | BRADLEY, ARZO | 1304 W 26TH ST PINE BLUFF AR 71603 | RV | 1 | 0.82 | 0.82 |
| 32 | 28-08-07 | 000-04249-000 | BRADLEY, ARZO | 1304 W 26TH ST PINE BLUFF AR 71603 | RV | 1 | 0.82 | 0.82 |
| 32 | 28-08-07 | 000-04250-000 | STATE | | EX | 2 | 2.04 | 2.04 |
| 32 | 28-08-07 | 000-04251-000 | MARTIN ROYAL REAL ESTATE | 3337 HAGAN LOOP LAREDO TX 78045 | RI | 0.7 | 0.71 | 0.71 |
| 32 | 28-08-07 | 000-04252-000 | AGEE, GEORGE (JR.) | 420 BIRCH RD STAR CITY AR 71667 | RV | 3 | 2.80 | 2.80 |
| 32 | 28-08-07 | 000-04253-000 | BRADLEY, LOTTIE | 120 BIRCH RD. STAR CITY AR 71667 | RV | 2 | 1.99 | 1.99 |
| 32 | 28-08-07 | 000-04254-000 | TROTTER, ROBERT & BRADLEY, ARZO | 1304 W 26TH PINE BLUFF AR 71601 | RV | 3 | 3.49 | 3.49 |
| 32 | 28-08-07 | 000-04255-000 | ROBINSON, JAMES & OPHELIA | 164 BIRCH RD. STAR CITY AR 71667 | RV | 0.5 | 0.50 | 0.50 |
| 32 | 28-08-07 | 000-04256-000 | MORGAN, HOMER | 406 S LINCOLN STAR CITY AR 71667 | RV | 0.25 | 1.74 | 1.74 |
| 32 | 28-08-07 | 000-04257-000 | YORKTOWN FREEWILL BAPTIST | P.O. BOX 687 STAR CITY AR 71667 | EX | 4.25 | 2.78 | 2.78 |
| 32 | 28-08-07 | 000-04258-000 | THOMPSON, JOHN L & ALICE LEE | PO BOX 25 YORKTOWN AR 71678 | RI | 1 | 1.00 | 1.00 |
| 32 | 28-08-07 | 000-04258-001 | BROADNAX, TRAVIS | 48 BROADWAY DR STAR CITY AR 71667 | RI | 2 | 2.00 | 2.00 |
| 32 | 28-08-07 | 000-04259-000 | MC DONALD, JACQUILINE THOMPSON & | 708 E ARKANSAS AVE STAR CITY AR 71667 | AI | 6.1 | 4.49 | 4.49 |
| 32 | 28-08-07 | 000-04259-003 | HAMPTON, BRENDA THOMPSON | 60 BEDFORD DR STAR CITY AR 71667 | RI | 1.49 | 1.49 | 1.49 |
| 32 | 28-08-07 | 000-04260-000 | HARDIN, CORENTHA & FANNIE P. | 3718 SANTA RITA OAKLAWN CA 94601 | RI | 5 | 5.89 | 5.89 |
| 32 | 28-08-07 | 000-04260-001 | SPENCER, BRENDA | PO BOX 365 STAR CITY AR 71667 | RI | 1 | 1.00 | 1.00 |
| 32 | 28-08-07 | 000-04261-000 | BROWN, KERBRELL & BROADNAX, STACEY | 135 BELMONT RD STAR CITY AR 71667 | RI | 1 | 1.05 | 1.05 |
| 32 | 28-08-07 | 000-04262-000 | HUFFTY, MARY A. | 145 BELMONT RD. STAR CITY AR 71667 | RI | 1 | 1.01 | 1.01 |
| 32 | 28-08-07 | 000-04264-000 | MORGAN, HOMER | 406 S LINCOLN STAR CITY AR 71667 | RI | 1.53 | 1.54 | 1.54 |
| 32 | 28-08-07 | 000-04265-000 | MORGAN, ARNELL CALHOUN | 1898 AVALON RD STAR CITY AR 71667 | RI | 1.25 | 1.25 | 1.25 |
| 32 | 28-08-07 | 000-04266-000 | FILLYAW, ANNA | 7024 FOXTHORN DR CANTON MI 48187-3037 | AV | 6 | 4.96 | 4.96 |
| 32 | 28-08-07 | 000-04282-000 | PENNINGTON, JAMES CODY & TAYLOR | 108 BELMONT RD STAR CITY AR 71667 | AI | 6.08 | 5.99 | 5.99 |
| 32 | 28-08-07 | 000-04284-000 | BAUGH, JIMMY & TOMMYE | PO BOX 688 STAR CITY AR 71667 | AV | 9.91 | 9.31 | 9.31 |
| 32 | 28-08-07 | 000-04285-000 | BAUGH, JIMMY & TOMMYE | PO BOX 688 STAR CITY AR 71667 | AV | 107 | 29.39 | 29.39 |
| 32 | 28-08-07 | 000-04290-000 | BAXTER, GARY & LINDA | 1305 ROOSEVELT RDDD STAR CITY AR 71667 | AI | 9.5 | 9.51 | 9.51 |
| 32 | 28-08-07 | 000-04293-000 | BAUGH, HARRY L & ROSE | 330 BOSTON RD. STAR CITY AR 71667 | AI | 5 | 5.04 | 5.04 |
| 32 | 28-08-07 | 000-04294-000 | BAUGH, ROSE | 330 BOSTON RD STAR CITY AR 71667 | AV | 20 | 20.15 | 20.15 |
| 32 | 28-08-07 | 000-04295-000 | HUGHES, BILLY J | 6301 HOOKER RD PINE BLUFF AR 71601 | AI | 20 | 20.16 | 20.16 |
| 32 | 29-08-07 | 000-04300-000 | BUTLER, SAMUEL E & PEGGY SUE | P O BOX 472 STAR CITY AR 71667 | AV | 40 | 39.93 | 39.93 |
| 32 | 29-08-07 | 000-04309-000 | MOORE, MALVIN RAY | P. O. BOX 493 STAR CITY AR 71667 | AI | 17.21 | 18.27 | 18.27 |
| 32 | 29-08-07 | 000-04310-000 | BRADSHAW, ALLEN & TOWANIA | 1138 ARROWHEAD RD PINE BLUFF AR 71603 | AI | 5.34 | 5.80 | 5.80 |
| 32 | 29-08-07 | 000-04312-000 | BRADSHAW, ALLEN & TOWANIA | 1138 ARROWHEAD RD PINE BLUFF AR 71603 | AV | 3.4 | 3.25 | 3.25 |
| 32 | 29-08-07 | 000-04313-000 | MORGAN, J.P & HARRIS, SADIE H | 3200 BROKEN ARROW ROAD STAR CITY AR 71667 | AI | 80 | 80.41 | 80.41 |
| 32 | 29-08-07 | 000-04315-000 | MORGAN, J.P & HARRIS, SADIE H | 3200 BROKEN ARROW ROAD STAR CITY AR 71667 | AV | 40 | 39.64 | 39.64 |
| 32 | 29-08-07 | 000-04316-000 | MORGAN, J.P & HARRIS, SADIE H | 3200 BROKEN ARROW ROAD STAR CITY AR 71667 | AV | 5 | 4.44 | 4.44 |
| 32 | 29-08-07 | 000-04317-001 | BAUGH, DANNY | BOX 115 YORKTOWN AR 71678 | AV | 17.5 | 17.98 | 17.98 |
| 32 | 29-08-07 | 000-04319-001 | BAUGH, DANNY | BOX 115 YORKTOWN AR 71678 | AV | 20 | 18.17 | 18.17 |
| 32 | 29-08-07 | 000-04320-000 | RAWLINGS, WELDON N | P O BOX 177 STAR CITY AR 71667 | AV | 10 | 10.46 | 10.46 |
| 32 | 29-08-07 | 000-04321-000 | BAUGH, MARION | P O BOX 53 YORKTOWN AR 71678 | AV | 178.74 | 118.95 | 118.95 |
| 32 | 29-08-07 | 000-04331-001 | BAXTER, GARY & LINDA | 1305 ROOSEVELT RDDD STAR CITY AR 71667 | AV | 0.5 | 0.50 | 0.50 |
| 32 | 29-08-07 | 000-04332-000 | TUCKER, LIVING TRUST, WILLIAM S | 3605 BEAR COVE BENTON AR 72015 | AI | 3.91 | 3.84 | 3.84 |
| 32 | 29-08-07 | 000-04332-001 | TUCKER, LIVING TRUST, WILLIAM S | 3605 BEAR COVE BENTON AR 72015 | AV | 4.07 | 8.74 | 8.74 |
| 32 | 30-08-07 | 000-04338-000 | MC WHORTER FAMILYREVOCABLE TRUST | 1372 ATKINS RD STAR CITY AR 71667 | AI | 20 | 19.96 | 19.96 |
| 32 | 30-08-07 | 000-04340-000 | MC WHORTER FAMILYREVOCABLE TRUST | 1372 ATKINS RD STAR CITY AR 71667 | AV | 40 | 40.17 | 40.17 |

| MAP PAGE | SECTION TOWNSHIP RANGE | PARCEL NUMBER | OWNER NAME | * OWNER ADDRESS | *TYPE | ASSESSOR ACRE | GIS ACRE | LEVEED ACRE |
|----------|------------------------|---------------|---------------------------------|---|-------|---------------|----------|-------------|
| 32 | 30-08-07 | 000-04343-000 | RAWLINGS, WELDON N | P O BOX 177 STAR CITY AR 71667 | AV | 40 | 39.68 | 39.68 |
| 32 | 30-08-07 | 000-04345-000 | RAWLINGS, WELDON N | P O BOX 177 STAR CITY AR 71667 | AV | 20 | 19.61 | 19.61 |
| 32 | 30-08-07 | 000-04346-000 | CARTER-JONES TIMBER CO | 601 TALMADGE KENT OH 44240 | AV | 20 | 20.27 | 19.65 |
| 32 | 32-08-07 | 000-04352-000 | RAWLINGS, WELDON N | P O BOX 177 STAR CITY AR 71667 | AV | 5 | 5.29 | 5.29 |
| 32 | 32-08-07 | 000-04353-000 | FULLER, MALISSA TRUST | 801 E 38TH PINE BLUFF AR 71601 | CA | 13.12 | 9.88 | 9.88 |
| 32 | 32-08-07 | 000-04359-000 | CARTER-JONES TIMBER CO | 601 TALMADGE KENT OH 44240 | AV | 120 | 119.82 | 119.82 |
| 32 | 32-08-07 | 000-04360-000 | THORNTON, FELTON SR& LINDA | 13988 U. S. HWY. 425 N. STAR CITY AR 71667 | AI | 9 | 2.21 | 2.21 |
| 32 | 32-08-07 | 000-04363-000 | RELIABLE RENTAL PROPERTY, LLC | 50 KIDRON TRL STAR CITY AR 71667 | RI | 4.45 | 5.39 | 5.39 |
| 32 | 32-08-07 | 000-04364-000 | STEPHENS, BRETT E. & MAYA L. | 6134 ST. HWY. 114 W. STAR CITY AR 71667 | RI | 1.58 | 1.79 | 1.79 |
| 32 | 32-08-07 | 000-04364-001 | RAINBOLT, ERIC | 13902 US HWY 425 NORTH STAR CITY AR 71667 | RM | 3.77 | 3.14 | 3.14 |
| 32 | 32-08-07 | 000-04371-000 | TUCKER, RICHARD & LINDA | 13957 US HWY 425 N STAR CITY AR 71667 | AV | 20.88 | 19.89 | 19.89 |
| 32 | 32-08-07 | 000-04373-000 | MURPHEY, REBECCA R. | GARDENS OXFORD MS 38655 | AV | 40 | 40.72 | 12.55 |
| 32 | 32-08-07 | 000-04374-000 | SILVILANDS, INC | P O BOX 1398 MONTICELLO AR 71657 | AV | 40 | 39.45 | 37.18 |
| 32 | 32-08-07 | 000-04379-000 | TUCKER, WILBUR | 624 GRAHAM CAMDEN AR 71701 | AV | 40 | 39.81 | 39.81 |
| 32 | 32-08-07 | 000-04381-000 | ROCHELL, SHERMAN L JR & KATHY A | 14129 US HWY 425 N STAR CITY AR 71667 | RI | 2 | 2.00 | 2.00 |
| 32 | 32-08-07 | 000-04381-001 | GIBSON, FAMILY TRUST, JOYCE A | 106 GRAND ISLE 2E HOT SPRINGS NATIONAL AR 71913 | AV | 17.92 | 15.92 | 15.92 |
| 32 | 32-08-07 | 000-04384-001 | BOWMAN, KAREN EDWARDS & JAMES D | 50 BIRKSHIRE DRIVE LITTLE ROCK AR 72204 | AV | 19 | 18.99 | 18.60 |
| 32 | 32-08-07 | 000-04384-002 | BILLIE'S 4 BOYS LLC | 609 E HILLSBORO EL DORADO AR 71730 | AV | 19 | 20.48 | 13.77 |
| 32 | 32-08-07 | 000-04385-000 | BARNES, D J FAMILY PARTNERSHIP | PO BOX 1026 FORDYCE AR 71742 | AV | 40 | 39.67 | 39.67 |
| 32 | 33-08-07 | 000-04386-001 | GREEN, KATHERINE | 982 BOSTON RD STAR CITY AR 71667 | AV | 3.75 | 3.16 | 3.16 |
| 32 | 33-08-07 | 000-04386-002 | GREEN, DARRELL & SYLVIA O | 853 BOSTON RD. STAR CITY AR 71667 | RI | 3 | 2.31 | 2.31 |
| 32 | 33-08-07 | 000-04388-000 | GREEN, KATHERINE | 982 BOSTON RD STAR CITY AR 71667 | AI | 6 | 4.46 | 4.46 |
| 32 | 33-08-07 | 000-04392-000 | MALISSIA FULLER TRUST | 801 E 38TH PINE BLUFF AR 71601 | AV | 20 | 19.90 | 19.90 |
| 32 | 33-08-07 | 000-04402-000 | TUCKER, WILBUR | 624 GRAHAM CAMDEN AR 71701 | AV | 20 | 19.87 | 19.87 |
| 32 | 33-08-07 | 000-04403-000 | TUCKER, RICHARD & LINDA | 13957 US HWY 425 N STAR CITY AR 71667 | AV | 20 | 19.83 | 19.83 |
| 32 | 33-08-07 | 000-04405-000 | BARNES, D J FAMILY PARTNERHSIP | PO BOX 1026 FORDYCE AR 71742 | AV | 240 | 236.58 | 236.58 |
| 32 | 33-08-07 | 000-04407-000 | SILVIWOODS, INC | 134 ALLEN DRIVE MONTICELLO AR 71655 | AV | 40 | 39.85 | 39.85 |
| 32 | 34-08-07 | 000-04417-000 | BAUGH, JIMMY M & TOMMYE | P O BOX 53 YORKTOWN AR 71678 | AV | 40 | 40.65 | 40.65 |
| 32 | 34-08-07 | 000-04421-000 | BAUGH, JIMMY M & TOMMYE | P O BOX 53 YORKTOWN AR 71678 | AV | 80 | 79.43 | 79.43 |
| 33 | 19-08-07 | 000-04016-000 | FRATESI, BENNY J INC | 3907 HWY 65 S PINE BLUFF AR 71601 | AV | 41.63 | 168.75 | 168.75 |
| 33 | 19-08-07 | 000-04018-000 | MORGAN, ROBERT N & CYNTHIA D | P O BOX 182 1715 ATKINS ROAD STAR CITY AR 71667 | AI | 5 | 4.99 | 4.99 |
| 33 | 19-08-07 | 000-04019-000 | MORGAN, RONALD D | 14484 US HWY 425 N STAR CITY AR 71667 | AV | 49.63 | 45.83 | 45.83 |
| 33 | 19-08-07 | 000-04023-000 | FRATESI, BENNY J INC | 3907 HWY 65 S PINE BLUFF AR 71601 | AV | 36.45 | 35.57 | 35.57 |
| 33 | 19-08-07 | 000-04023-002 | CUMNOCK, MARK JEFFREY | 2355 WIGGLEWORM RD CONWAY AR 72032 | AM | 13.35 | 12.97 | 12.97 |
| 33 | 19-08-07 | 000-04023-003 | HOLSTED, BARBARA & WILLIAM | 33000 ST HWY 11 S STAR CITY AR 71667 | AV | 5.34 | 5.36 | 5.36 |
| 33 | 19-08-07 | 000-04023-004 | CUMNOCK, BEN | 2355 WIGGLE WORM RD CONWAY AR 72032 | AV | 6.32 | 6.34 | 6.34 |
| 33 | 23-08-08 | 000-06610-000 | CARTER-JONES TIMBER CO. | 601 TALLMADGE KENT OH 44240 | AV | 80 | 79.90 | 70.45 |
| 33 | 23-08-08 | 000-06613-000 | WEYERHAEUSER COMPANY | GULF SOUTH TAX COORDINATOR PO BOX 717 CROSSETT AR 71635 | AV | 80 | 79.90 | 6.12 |
| 33 | 23-08-08 | 000-06614-000 | EL-MONT PROPERTIES LLC | P O BOX 1300 GRAHAM TX 76450 | AV | 80 | 79.25 | 67.38 |
| 33 | 24-08-08 | 000-06623-000 | EL-MONT PROPERTIES LLC | P O BOX 1300 GRAHAM TX 76450 | AV | 120 | 120.94 | 120.94 |
| 33 | 24-08-08 | 000-06627-000 | FRATESI, BENJAMIN J | 1106 RHINE STREET PINE BLUFF AR 71602 | AI | 200 | 204.08 | 204.08 |
| 33 | 25-08-08 | 000-06628-000 | CARTER-JONES TIMBER CO. | 601 TALLMADGE KENT OH 44240 | AV | 400 | 392.96 | 169.20 |
| 33 | 25-08-08 | 000-06629-000 | HENDRIX, CHARLENE BITTINGER | 6001 FARM LN. PINE BLUFF AR 71603 | AV | 40 | 39.15 | 33.33 |
| 33 | 25-08-08 | 000-06631-000 | EL-MONT PROPERTIES LLC | P O BOX 1300 GRAHAM TX 76450 | AV | 80 | 78.44 | 48.61 |
| 33 | 25-08-08 | 000-06634-000 | NICHOL, JUNE CROSS REV TRUST | 6550 TRINTY DRIVE #55 PINE BLUFF AR 71603 | AV | 120 | 116.98 | 9.14 |
| 33 | 26-08-08 | 000-06640-000 | EL-MONT PROPERTIES LLC | P O BOX 1300 GRAHAM TX 76450 | AV | 239 | 232.68 | 103.13 |

| MAP PAGE | SECTION TOWNSHIP RANGE | PARCEL NUMBER | OWNER NAME | * OWNER ADDRESS | *TYPE | ASSESSOR ACRE | GIS ACRE | LEVEED ACRE |
|----------|------------------------|---------------|-----------------------------------|---|-------|---------------|----------|-------------|
| 33 | 26-08-08 | 000-06647-000 | JOHNSON, JERRY L. | 871 ARMSTEAD RD STAR CITY AR 71667 | AV | 20 | 19.43 | 11.98 |
| 33 | 26-08-08 | 000-06657-000 | THOMPSON, TERRY & CAROL | P.O. BOX 145 STAR CITY AR 71667 | AV | 40 | 39.24 | 11.17 |
| 33 | 30-08-07 | 000-04339-000 | MC WHORTER, DONALD JR | 1584 ATKINS RD. STAR CITY AR 71667 | AI | 60 | 41.60 | 41.60 |
| 33 | 30-08-07 | 000-04341-000 | CUMNOCK, MARK JEFFREY | 2355 WIGGLEWORM RD CONWAY AR 72032 | AV | 81.41 | 79.14 | 79.14 |
| 33 | 30-08-07 | 000-04342-000 | CARTER-JONES TIMBER CO | 601 TALMADGE KENT OH 44240 | AV | 82.21 | 79.66 | 79.66 |
| 33 | 30-08-07 | 000-04342-001 | CARTER-JONES TIMBER CO | 601 TALMADGE KENT OH 44240 | AV | 160.72 | 156.36 | 75.90 |
| 33 | 30-08-07 | 000-04344-000 | NUTT, FRANCES ANN | 885 BR 22 WARREN AR 71671 | AV | 80 | 79.86 | 63.37 |
| 33 | 31-08-07 | 000-04348-000 | CARTER-JONES TIMBER CO | 601 TALMADGE KENT OH 44240 | AI | 636.34 | 637.27 | 22.73 |
| 34 | 21-08-08 | 000-06582-000 | JENKINS FAMILY INVESTMENTS, INC. | 2502 PINE HILL DRIVE PINE BLUFF AR 71603 | AV | 440 | 431.67 | 162.72 |
| 34 | 21-08-08 | 000-06590-000 | JRE LLC | P O BOX 341 RISON AR 71665 | AM | 80 | 73.57 | 42.66 |
| 34 | 21-08-08 | 000-06591-000 | WELLS, CRISTY J | 8605 N STATE HWY 309 OZARK AR 72949 | AV | 40 | 40.66 | 16.81 |
| 34 | 22-08-08 | 000-06595-000 | BLAKE FAMILY TRUST, | 38844 ST HWY 11 S STAR CITY AR 71667 | AM | 160 | 163.27 | 114.13 |
| 34 | 22-08-08 | 000-06603-000 | POTLATCH CORPORATION | PO BOX 391 WARREN AR 71671 | AV | 120 | 128.07 | 25.09 |
| 34 | 23-08-08 | 000-06609-000 | WEYERHAEUSER COMPANY | GULF SOUTH TAX COORDINATOR PO BOX 717 CROSSETT AR 71635 | AV | 360 | 357.07 | 344.77 |
| 34 | 28-08-08 | 000-06682-000 | CLARK, ELIZABETH CLARK REVOCABLE | 4071 SAINT LUCIA ST. BOULDER CO 80301 | AV | 190 | 179.18 | 12.49 |
| 34 | 28-08-08 | 000-06683-000 | CARTER-JONES TIMBER CO INC | 601 TALLMADGE RD KENT OH 44240 | AV | 40 | 35.64 | 28.00 |
| 35 | 01-09-07 | 000-04480-000 | SHEPHERD, KEITH SHEPHERD | 4695 BOSTON RD STAR CITY AR 71667 | AV | 164 | 152.51 | 152.51 |
| 35 | 01-09-07 | 000-04481-000 | PURYEAR, GLYNN A JR | P O BOX 516 DUMAS AR 71639 | AM | 84.25 | 92.01 | 92.01 |
| 35 | 01-09-07 | 000-04484-000 | HARRISON, BETTY | 5038 BOSTON RD. STAR CITY AR 71667 | AV | 28.36 | 40.56 | 40.56 |
| 35 | 01-09-07 | 000-04484-001 | CARTER-JONES LUMBER CO. | 601 TALLMADGE KENT OH 44240 | AV | 20 | 21.33 | 21.33 |
| 35 | 01-09-07 | 000-04484-002 | TEAGUE, DENNIS C &TEAGUE MARTHA L | PO BOX 69 SHERIDAN AR 72150 | AI | 5 | 5.22 | 5.22 |
| 35 | 01-09-07 | 000-04485-000 | HARRISON, REBECCA | 391 BOWERY LN STAR CITY AR 71667 | AI | 10.59 | 4.70 | 4.70 |
| 35 | 01-09-07 | 000-04487-000 | HARRISON, BETTY | 5038 BOSTON RD. STAR CITY AR 71667 | AI | 6.39 | 6.49 | 6.49 |
| 35 | 01-09-07 | 000-04487-001 | TEAGUE, DENNIS C &TEAGUE MARTHA L | PO BOX 69 SHERIDAN AR 72150 | AV | 26 | 32.80 | 32.80 |
| 35 | 01-09-07 | 000-04489-000 | HARRISON, J.B. & PAULINE | 5330 BOSTON ROAD STAR CITY AR 71667 | RV | 1 | 0.99 | 0.99 |
| 35 | 01-09-07 | 000-04489-001 | TEAGUE, DENNIS C &TEAGUE MARTHA L | PO BOX 69 SHERIDAN AR 72150 | AV | 11.5 | 14.98 | 14.98 |
| 35 | 01-09-07 | 000-04497-000 | TEAGUE, DENNIS C &TEAGUE MARTHA L | PO BOX 69 SHERIDAN AR 72150 | AV | 46.1 | 33.27 | 33.27 |
| 35 | 01-09-07 | 100-00011-000 | ROBINSON, W DAVID | 903 GATEWAY STAR CITY AR 71667 | AI | 30.82 | 32.41 | 32.41 |
| 35 | 01-09-07 | 100-00048-000 | CRIGLER MISSIONARY BAPTIST | CHURCH 00000 | EX | 0.59 | 0.83 | 0.83 |
| 35 | 01-09-07 | 100-00052-000 | WEST, JAMES & MARIAN SUE WEST | 21804 STATE HWY 11 NORTH STAR CITY AR 71667 | AI | 72.79 | 78.76 | 78.76 |
| 35 | 02-09-07 | 000-04503-000 | BARNES, D J FAMILY PARTNERSHIP | PO BOX 1026 FORDYCE AR 71742 | AV | 634.5 | 653.19 | 561.02 |
| 35 | 02-09-07 | 000-04508-000 | ARK. STATE GAME & FISH COMM. | 00000 | EX | 204.48 | 203.94 | 177.18 |
| 35 | 02-09-07 | 100-00010-000 | ARK STATE GAME & FISH COMM. | 00000 | EX | 3.44 | 49.05 | 49.05 |
| 35 | 03-09-07 | 000-04514-000 | BARNES, D J FAMILY PARTNERSHIP | PO BOX 1026 FORDYCE AR 71742 | AV | 744.82 | 750.61 | 284.22 |
| 35 | 03-09-07 | 000-04515-000 | HD ROBINSON FARMS, LLC | 504 W BOBBIE'S CIRCLE STAR CITY AR 71667 | AV | 34.47 | 34.14 | 23.86 |
| 35 | 03-09-07 | 000-04524-000 | DRAKE, CHARLES W (SONNY) & | 23911 ST. HWY. 11 N. STAR CITY AR 71667 | AI | 74.63 | 69.15 | 49.92 |
| 35 | 03-09-07 | 000-04526-000 | WRIGHT, LISA K & LEAMON ANDREW | PO BOX 411 STAR CITY AR 71667 | AI | 35 | 34.01 | 18.30 |
| 35 | 03-09-07 | 000-04527-002 | WRIGHT, LISA K & LEAMON ANDREW | PO BOX 411 STAR CITY AR 71667 | RV | 1 | 1.00 | 0.98 |
| 35 | 03-09-07 | 000-04527-004 | WRIGHT, LEAMON A. & LISA K. | P. O. BOX 411 STAR CITY AR 71667 | RI | 3 | 3.00 | 1.05 |
| 35 | 10-09-07 | 000-04815-000 | HARRIS, ANN L. | 255 ACOMA RD PINE BLUFF AR 71603 | AV | 80 | 80.65 | 27.45 |
| 35 | 10-09-07 | 000-04816-000 | ENGLAND TIMBERLANDS, INC | P O BOX 324 RISON AR 71665 | AV | 40 | 41.73 | 4.20 |
| 35 | 10-09-07 | 000-04818-002 | BOLEN, DAVID L & JANE A | P O BOX 507 %BARTON LAW FIRM MONTICELLO AR 71657 | AM | 44.06 | 40.15 | 17.59 |
| 35 | 10-09-07 | 000-04818-003 | CARTER, SAMMY GLYN | 600 GENESIS RD STAR CITY AR 71667 | AI | 51.66 | 48.38 | 12.50 |
| 35 | 10-09-07 | 000-04818-004 | CARTER, RONALD LEE & GLENDA C. | 796 GENESIS RD. STAR CITY AR 71667 | AV | 31.35 | 38.33 | 25.29 |
| 35 | 10-09-07 | 000-04821-000 | ENGLAND TIMBERLANDS, INC | P O BOX 324 RISON AR 71665 | AV | 40 | 40.16 | 2.82 |
| 35 | 10-09-07 | 000-04828-000 | WYNN, ROBERT C & JENNY S WYNN | 326 FRIENDSHIP CIRCLE STAR CITY AR 71667 | AV | 58.96 | 56.90 | 3.94 |

| MAP PAGE | SECTION TOWNSHIP RANGE | PARCEL NUMBER | OWNER NAME | * OWNER ADDRESS | *TYPE | ASSESSOR ACRE | GIS ACRE | LEVEED ACRE |
|----------|------------------------|---------------|--------------------------------------|---|-------|---------------|----------|-------------|
| 35 | 10-09-07 | 000-04828-002 | WYNN, CLAY & JENNY | 326 FRIENDSHIP CIRCLE STAR CITY AR 71667 | AI | 20 | 21.74 | 2.04 |
| 35 | 11-09-07 | 000-04830-000 | AR DEPT. OF PARKS & TOURISM | | EX | 440 | 461.94 | 268.37 |
| 35 | 11-09-07 | 100-00005-000 | OWEN, JOE; OWEN, DENNIS; OWEN, | P O BOX 524 DUMAS AR 71639 | AI | 19 | 18.68 | 18.68 |
| 35 | 11-09-07 | 100-00005-001 | OWEN, STEVEN & KAY | 383 GATEWAY RD. STAR CITY AR 71667 | RI | 1.16 | 1.03 | 1.03 |
| 35 | 12-09-07 | 000-04842-000 | MC FALLS REAL ESTATE INVESTMENT, LLC | 800 VANDEHEI AVE CHEYENNE WY 82009 | AV | 80 | 79.34 | 79.34 |
| 36 | 04-09-06 | 000-02570-000 | MOORE, KAREN C | 18810 ST HWY 11 N GOULD AR 71643 | RI | 0.88 | 1.30 | 1.30 |
| 36 | 04-09-06 | 000-02576-000 | LIVINGSTON, MARNELL | 315 DOGWOOD AVE WHITE HALL AR 71602 | AV | 49.41 | 43.33 | 43.33 |
| 36 | 04-09-06 | 000-02581-000 | THOMPSON, PATRICIA D | 5 CAMBRIDGE DUMAS AR 71639 | AV | 99.47 | 99.48 | 99.48 |
| 36 | 04-09-06 | 000-02586-000 | JACKSON, JACK B II | 1445 BROOKLYN RD STAR CITY AR 71667 | AI | 262.77 | 296.33 | 296.33 |
| 36 | 05-09-06 | 000-02589-000 | STATE | | EX | 3.46 | 5.82 | 5.82 |
| 36 | 05-09-06 | 000-02591-000 | REED, WILLIAM N | PO BOX 327 ENGLAND AR 72046 | AV | 342.2 | 337.73 | 337.73 |
| 36 | 05-09-06 | 000-02600-000 | COGBILL, T C JR | 887 BROOKLYN RD. STAR CITY AR 71667 | AV | 49.95 | 44.48 | 44.48 |
| 36 | 05-09-06 | 000-02608-000 | CRIGLER COOP. | | EX | 6 | 6.48 | 6.48 |
| 36 | 05-09-06 | 000-02609-000 | COGBILL, T C JR | 887 BROOKLYN RD. STAR CITY AR 71667 | AV | 7.35 | 6.21 | 6.21 |
| 36 | 05-09-06 | 000-02611-000 | JOYCE, DARRYL WAYNE & CHERYL | 37 KINGS ARMS RD LITTLE ROCK AR 72227 | AV | 35.47 | 25.16 | 25.16 |
| 36 | 05-09-06 | 000-02612-000 | JACKSON, JACK B II | 1445 BROOKLYN RD STAR CITY AR 71667 | AV | 46.86 | 33.73 | 33.73 |
| 36 | 05-09-06 | 000-02621-000 | LIVINGSTON, AVA MARIE | PO BOX 8664 FAYETTEVILLE AR 72703 | AV | 6.45 | 5.82 | 5.82 |
| 36 | 05-09-06 | 000-02622-000 | CHURCH | | ER | 0.5 | 1.00 | 1.00 |
| 36 | 05-09-06 | 000-02623-000 | JACKSON, JACK B II | 1445 BROOKLYN RD STAR CITY AR 71667 | AV | 32.96 | 27.21 | 27.21 |
| 36 | 06-09-06 | 000-02631-000 | PURYEAR, GLYNN A JR | P O BOX 516 DUMAS AR 71639 | AV | 22.02 | 21.38 | 21.38 |
| 36 | 06-09-06 | 000-02633-001 | CARTER-JONES TIMBER CO | 601 TALLMADGE RD. KENT OH 44240 | AV | 22.48 | 21.68 | 21.68 |
| 36 | 06-09-06 | 000-02633-002 | TEAGUE, DENNIS C & TEAGUE MARTHA L | PO BOX 69 SHERIDAN AR 72150 | AV | 22.55 | 22.22 | 22.22 |
| 36 | 06-09-06 | 000-02633-003 | TEAGUE, DENNIS C & TEAGUE MARTHA L | PO BOX 69 SHERIDAN AR 72150 | AV | 164.36 | 165.30 | 165.30 |
| 36 | 06-09-06 | 000-02634-001 | TEAGUE, DENNIS C & TEAGUE MARTHA L | PO BOX 69 SHERIDAN AR 72150 | AV | 8.8 | 8.60 | 8.60 |
| 36 | 06-09-06 | 000-02639-000 | TEAGUE, DENNIS C & TEAGUE MARTHA L | PO BOX 69 SHERIDAN AR 72150 | AV | 34.3 | 28.02 | 28.02 |
| 36 | 06-09-06 | 000-02643-000 | TEAGUE, DENNIS C & TEAGUE MARTHA L | PO BOX 69 SHERIDAN AR 72150 | AV | 23.1 | 22.78 | 22.78 |
| 36 | 06-09-06 | 100-00038-000 | TRIPLE H. FARMS, INC. | PO BOX 6633 PINE BLUFF AR 71601 | RV | 6.31 | 1.10 | 1.10 |
| 36 | 06-09-06 | 100-00039-000 | HD PENSION FARMLAND LLC | 197 CLARENDON ST C-8-99 BOSTON MA 02116 | AV | 291.25 | 270.19 | 270.19 |
| 36 | 06-09-06 | 100-00039-007 | WHALEY, CINDY | 39 GREENFIELD RD. STAR CITY AR 71667 | AI | 6.22 | 6.21 | 6.21 |
| 36 | 07-09-06 | 000-02648-000 | MC GEHEE, TOMMY & DIANNE | 3138 GATEWAY RD. STAR CITY AR 71667 | AV | 25 | 29.08 | 29.08 |
| 36 | 07-09-06 | 000-02654-000 | WYNN, WELDON & CAROLYN | 10757 ST. HWY. 54 E STAR CITY AR 71667 | AM | 40 | 41.80 | 41.80 |
| 36 | 07-09-06 | 000-02657-000 | MC GEHEE, TOMMY & DIANNE | 3138 GATEWAY RD. STAR CITY AR 71667 | AV | 40 | 41.86 | 41.86 |
| 36 | 07-09-06 | 100-00024-000 | HD PENSION FARMLAND LLC | 197 CLARENDON ST C-8-99 BOSTON MA 02116 | AV | 81.04 | 75.88 | 75.88 |
| 36 | 07-09-06 | 100-00028-000 | HARRISON, RANDY | 2053 GREENFIELD RD. STAR CITY AR 71667 | AV | 41.81 | 34.78 | 34.78 |
| 36 | 07-09-06 | 100-00029-000 | BRANSON, NASH | 951 GREENFIELD RD STAR CITY AR 71667 | AI | 0.64 | 0.64 | 0.64 |
| 36 | 07-09-06 | 100-00030-000 | HARRISON, RANDY | 2053 GREENFIELD RD. STAR CITY AR 71667 | AV | 65.23 | 66.23 | 66.23 |
| 36 | 08-09-06 | 000-02659-000 | THOMPSON, PATRICIA D | 5 CAMBRIDGE DUMAS AR 71639 | AV | 290 | 292.85 | 292.85 |
| 36 | 08-09-06 | 000-02665-000 | CALDWELL, WAYNE V & | 5 CAMBRIDGE ST DUMAS AR 71639 | AV | 15.31 | 125.80 | 125.80 |
| 36 | 09-09-06 | 000-02671-000 | JACKSON, JOHN CURTIS | 18755 ST. HWY. 11 N. GOULD AR 71643 | AV | 121.71 | 132.18 | 132.18 |
| 36 | 09-09-06 | 000-02672-000 | CGL GASAWAY FAMILY LLLP | P O BOX 345 GOULD AR 71643 | AV | 198.29 | 197.80 | 197.80 |
| 36 | 09-09-06 | 000-02674-000 | THOMPSON, PATRICIA D | 5 CAMBRIDGE DUMAS AR 71639 | AV | 160 | 159.76 | 159.76 |
| 36 | 09-09-06 | 000-02676-000 | BROCKMAN, OTHNILE & TWYLA J | 35 STATE HWY 293 N STAR CITY AR 71667 | AV | 48.66 | 109.78 | 109.78 |
| 36 | 09-09-06 | 000-02676-001 | HD PENSION FARMLAND LLC | 197 CLARENDON ST C-8-99 BOSTON MA 02116 | AV | 111.34 | 112.39 | 112.39 |
| 37 | 01-09-06 | 000-02521-000 | FREE, FAMILY LIMITED PARTNERSHIP | 5584 CORDELL DRIVE FAYETTEVILLE AR 72704 | AV | 82.79 | 43.57 | 43.57 |
| 37 | 01-09-06 | 000-02522-000 | SMITH, DERRICK & SMITH LAND LLC | 4758 RUNNING SPRINGS DR SPRINGDALE AR 72764 | AV | 42.85 | 43.53 | 43.53 |
| 37 | 01-09-06 | 000-02522-001 | BAUGHER FAMILY FARMS LLC | 2745 WCR 538 MANILA AR 72442 | AV | 290.04 | 212.31 | 212.31 |

| MAP PAGE | SECTION TOWNSHIP RANGE | PARCEL NUMBER | OWNER NAME | * OWNER ADDRESS | *TYPE | ASSESSOR ACRE | GIS ACRE | LEVEED ACRE |
|----------|------------------------|---------------|---|---|-------|---------------|----------|-------------|
| 37 | 01-09-06 | 000-02525-000 | FULLER, MALLISA TRUST | 801 E. 38TH PINE BLUFF AR 71601 | AV | 40.16 | 40.46 | 40.46 |
| 37 | 01-09-06 | 000-02527-000 | MC GRAW, B. F., INC. | 604 E. BRADLEY STAR CITY AR 71667 | AV | 160.97 | 121.56 | 121.56 |
| 37 | 01-09-06 | 000-02528-000 | HTFF REIT, INC | 197 CLARENDON ST C-8-99 BOSTON MA 02116 | AV | 120.42 | 80.20 | 80.20 |
| 37 | 01-09-06 | 000-02529-000 | FARM BROTHERS LLC | P O BOX 4902 JACKSON WY 83001 | AV | 200.16 | 199.16 | 199.16 |
| 37 | 01-09-06 | 000-02532-000 | HTFF REIT, INC | 197 CLARENDON ST C-8-99 BOSTON MA 02116 | AV | 200.26 | 160.75 | 160.75 |
| 37 | 02-09-06 | 000-02534-000 | SMITH, DERRICK & SMITH LAND LLC | 4758 RUNNING SPRINGS DR SPRINGDALE AR 72764 | AV | 135.98 | 132.12 | 132.12 |
| 37 | 02-09-06 | 000-02535-000 | BRADSHAW, EARNEST C JR & | 10875 HWY 114 E GOULD AR 71643 | AM | 348.55 | 163.40 | 163.40 |
| 37 | 02-09-06 | 000-02536-000 | VENABLE, ROBERT FARMS | PO BOX 64 GRADY AR 71644 | AV | 40.2 | 39.92 | 39.92 |
| 37 | 02-09-06 | 000-02537-000 | VENABLE, ROBERT FARM, INC. | PO BOX 64 GRADY AR 71644 | AV | 39 | 38.64 | 38.64 |
| 37 | 02-09-06 | 000-02540-000 | MC GRAW, INC. | 604 E. BRADLEY STAR CITY AR 71667 | AI | 56 | 54.81 | 54.81 |
| 37 | 02-09-06 | 000-02542-000 | VENABLE, ROBERT FARMS, INC | PO BOX 64 GRADY AR 71644 | AV | 40.2 | 39.72 | 39.72 |
| 37 | 02-09-06 | 000-02543-000 | SMITH, DERRICK & SMITH LAND LLC | 4758 RUNNING SPRINGS DR SPRINGDALE AR 72764 | AV | 80.4 | 78.58 | 78.58 |
| 37 | 02-09-06 | 000-02546-000 | MC GRAW, B. F., INC. | 604 E BRADLEY STAR CITY AR 71667 | AV | 23.66 | 22.37 | 22.37 |
| 37 | 02-09-06 | 000-02546-001 | JACKSON, JOHN CURTIS | 18755 ST. HWY. 11 N. GOULD AR 71643 | AV | 16.42 | 16.82 | 16.82 |
| 37 | 02-09-06 | 000-02548-000 | SUMMERFORD, JAMES & NANCY A. | SUMMERFORD JOINT REVOCABLE TRUST 1552 HOWARD LANE GOULD AR | AV | 40 | 38.99 | 38.99 |
| 37 | 02-09-06 | 000-02549-000 | THOMPSON, REBECCA C, TRUSTEE OF THE TRUST | STEVEN D THOMPSON REVOCABLE TRUST 522MARTINGALE LN ARNOLD N | AV | 40 | 39.03 | 39.03 |
| 37 | 02-09-06 | 000-02550-000 | SMITH, DERRICK & SMITH LAND LLC | 4758 RUNNING SPRINGS DR SPRINGDALE AR 72764 | AV | 240 | 234.77 | 234.77 |
| 37 | 03-09-06 | 000-02557-001 | MC GRAW FARMS | 10750 ST HWY 114 E GOULD AR 71643 | AM | 7.5 | 7.57 | 7.57 |
| 37 | 10-09-06 | 000-02680-000 | JACKSON, JOHN CURTIS | 18755 ST. HWY. 11 N. GOULD AR 71643 | AV | 127.67 | 145.47 | 145.47 |
| 37 | 10-09-06 | 000-02682-000 | CGL GASAWAY FAMILY LLLP | P O BOX 345 GOULD AR 71643 | AV | 114.33 | 102.21 | 102.21 |
| 37 | 10-09-06 | 000-02684-000 | SUMMERFORD, JAMES & NANCY A. | SUMMERFORD JOINT REVOCABLE TRUST 1552 HOWARD LANE GOULD AR | AI | 360 | 360.67 | 360.67 |
| 37 | 10-09-06 | 000-02685-000 | JACKSON, JOHN CURTIS | 18755 ST. HWY. 11 N. GOULD AR 71643 | AV | 38 | 37.79 | 37.79 |
| 37 | 11-09-06 | 000-02688-000 | THOMPSON, REBECCA C, TRUSTEE OF THE TRUST | STEVEN D THOMPSON REVOCABLE TRUST 522MARTINGALE LN ARNOLD N | AV | 139.65 | 182.24 | 182.24 |
| 37 | 11-09-06 | 000-02689-000 | MC GRAW, B F, INC. | 604 E BRADLEY STAR CITY AR 71667 | AV | 172.35 | 167.18 | 167.18 |
| 37 | 11-09-06 | 000-02693-000 | SUMMERFORD, JAMES & NANCY A. | SUMMERFORD JOINT REVOCABLE TRUST 1552 HOWARD LANE GOULD AR | AV | 286 | 287.06 | 287.06 |
| 37 | 12-09-06 | 000-02703-000 | FARM BROTHERS LLC | P O BOX 4902 JACKSON WY 83001 | AV | 40 | 42.70 | 42.70 |
| 37 | 12-09-06 | 000-02706-000 | KARR, BEN III & JANIA M | RT. 1 BOX 533 DUMAS AR 71639 | AM | 320 | 322.53 | 322.53 |
| 37 | 12-09-06 | 000-02709-000 | BAUGHER FAMILY FARMS LLC | 2745 WCR 538 MANILA AR 72442 | AM | 238.73 | 242.37 | 242.37 |
| 37 | 12-09-06 | 000-02709-001 | HAYES, MARTIN & DEBORAH | 311 TURNER ST WARREN AR 71671 | RI | 1.27 | 1.27 | 1.27 |
| 37 | 12-09-06 | 000-02711-000 | J D S EDWARDS FARM INC | 30896 HWY 54 E DUMAS 71639 | AV | 40 | 40.44 | 40.44 |
| 38 | 04-09-05 | 000-00758-001 | BLANKENSHIP, DENNIS RAY | P.O. BOX 254 GOULD AR 71643 | RI | 1 | 0.99 | 0.99 |
| 38 | 04-09-05 | 000-00761-000 | FARM BROTHERS LLC | P O BOX 4902 JACKSON WY 83001 | AV | 275.36 | 251.67 | 251.67 |
| 38 | 04-09-05 | 000-00772-000 | PHILLIPS, HELEN J ; CLAUD P; | P.O. BOX 311 GOULD AR 71643 | AV | 5.71 | 6.93 | 6.93 |
| 38 | 04-09-05 | 000-00775-000 | PHILLIPS, HELEN J ; CLAUD P; | P.O. BOX 311 GOULD AR 71643 | AV | 160 | 160.41 | 160.41 |
| 38 | 05-09-05 | 000-00780-000 | HALTER FARMS, INC. | 836 EAST RACHEL LANE ROGERS AR 72758 | AV | 12.69 | 12.77 | 12.77 |
| 38 | 05-09-05 | 000-00780-001 | ARKIT, INC. | 2730 SW 3RD AVE SUITE 202 MIAMI FL 331292323 | AV | 54.03 | 57.10 | 57.10 |
| 38 | 05-09-05 | 000-00781-000 | BRADSHAW ERNIE G., TRUSTEE OF | PO BOX 1 GOULD AR 71643 | AM | 265.71 | 269.26 | 269.26 |
| 38 | 05-09-05 | 000-00783-000 | FARM BROTHERS LLC | P O BOX 4902 JACKSON WY 83001 | AV | 790.61 | 764.82 | 764.82 |
| 38 | 05-09-05 | 000-00798-000 | HUSKEY, DOROTHY; PRESTON, ERMER | 1002 SOUTH WASHINGTON ST PINE BLUFF AR 71601 | AV | 40 | 40.52 | 40.52 |
| 38 | 06-09-05 | 000-00799-000 | BRADSHAW ERNIE G., TRUSTEE OF | PO BOX 1 GOULD AR 71643 | AV | 55.69 | 56.39 | 56.39 |
| 38 | 06-09-05 | 000-00800-000 | BRADSHAW ERNIE G., TRUSTEE OF | PO BOX 1 GOULD AR 71643 | AV | 7 | 16.40 | 16.40 |
| 38 | 06-09-05 | 000-00801-000 | FARM BROTHERS LLC | P O BOX 4902 JACKSON WY 83001 | AV | 130.74 | 126.54 | 126.54 |
| 38 | 06-09-05 | 000-00803-000 | KING, ERIC | RT 2 BOX 532 GOULD AR 71643 | AI | 114 | 107.23 | 107.23 |
| 38 | 06-09-05 | 000-00805-000 | BRADSHAW ERNIE G., TRUSTEE OF | PO BOX 1 GOULD AR 71643 | AV | 26 | 17.96 | 17.96 |
| 38 | 06-09-05 | 000-00806-000 | SMITH, DERRICK & SMITH LAND LLC | 4758 RUNNING SPRINGS DR SPRINGDALE AR 72764 | AV | 14 | 20.84 | 20.84 |
| 38 | 06-09-05 | 000-00810-000 | SMITH, DERRICK & SMITH LAND LLC | 4758 RUNNING SPRINGS DR SPRINGDALE AR 72764 | AV | 86.5 | 83.81 | 83.81 |

| MAP PAGE | SECTION TOWNSHIP RANGE | PARCEL NUMBER | OWNER NAME | * OWNER ADDRESS | *TYPE | ASSESSOR ACRE | GIS ACRE | LEVEED ACRE |
|----------|------------------------|---------------|---|--|-------|---------------|----------|-------------|
| 38 | 06-09-05 | 000-00821-000 | 5 R INC. | 510 HAMPTON RD STAR CITY AR 71667 | AI | 438.99 | 423.05 | 423.05 |
| 38 | 06-09-05 | 000-00822-000 | RICHARDS, JEANNE ELIZABETH TRUSTEE OF THE | 510 HAMPTON RD STAR CITY AR 71667 | AI | 6 | 6.98 | 6.98 |
| 38 | 07-09-05 | 000-00825-000 | NORRIS, HARRY FARMS INC. | 12868 ST. HWY. 114 E. GOULD AR 71643 | AV | 470.8 | 422.64 | 422.64 |
| 38 | 07-09-05 | 000-00825-001 | FARABOUGH, HARRY DAVID | 3655 HILLCREST RD DUMAS AR 71639 | AV | 338.86 | 399.08 | 399.08 |
| 38 | 07-09-05 | 000-00825-002 | MC CONNELL, MARILYN | 1835 HEARTLAND GOULD AR 71643 | RI | 2.5 | 2.61 | 2.61 |
| 38 | 07-09-05 | 000-00826-000 | J D S EDWARDS FARM INC | 30896 HWY 54 E DUMAS 71639 | AV | 84.9 | 88.02 | 88.02 |
| 38 | 08-09-05 | 000-00827-000 | SMITH, JAMES G & JACKIE D | P O BOX 554 GOULD AR 71643 | AV | 160 | 162.66 | 162.66 |
| 38 | 08-09-05 | 000-00829-000 | HAMPTON, CHRISTABELL | 306 WEST 22ND PINE BLUFF AR 71601 | AV | 39 | 39.98 | 39.98 |
| 38 | 08-09-05 | 000-00831-000 | HUSKEY, GEORGE JR. | 1002 S. WASHINGTON PINE BLUFF AR 71601 | RV | 1 | 1.00 | 1.00 |
| 38 | 08-09-05 | 000-00831-001 | HUSKEY, DOROTHY; PRESTON, ERMER | 1002 SOUTH WASHINGTON ST PINE BLUFF AR 71601 | AV | 39 | 39.18 | 39.18 |
| 38 | 08-09-05 | 000-00832-000 | THOMAS AND RICKY FARMS PARTNER | 30952 HWY 54 E DUMAS AR 71639 | AV | 40 | 40.02 | 40.02 |
| 38 | 08-09-05 | 000-00833-000 | JOHNSON, V O III & KARTHA KAY | P O BOX 637 GILLETT AR 72055 | AV | 280 | 280.58 | 280.58 |
| 38 | 08-09-05 | 000-00836-000 | SMITH, ROBERT B | 180 UNIVERSITY HIGHTS MONTICELLO AR 71655 | AV | 80 | 80.19 | 80.19 |
| 38 | 09-09-05 | 000-00840-000 | SMITH, JAMES G & JACKIE D | P O BOX 554 GOULD AR 71643 | AV | 12.55 | 12.64 | 12.64 |
| 38 | 09-09-05 | 000-00841-000 | SMITH, JAMES G & JACKIE D | P O BOX 554 GOULD AR 71643 | AV | 80 | 99.39 | 99.39 |
| 38 | 09-09-05 | 000-00843-000 | SMITH, ROBERT B | 180 UNIVERSITY HIGHTS MONTICELLO AR 71655 | AV | 190 | 181.39 | 181.39 |
| 38 | 09-09-05 | 000-00843-001 | SMITH, JAMES G & JACKIE D | P O BOX 554 GOULD AR 71643 | AV | 10 | 11.17 | 11.17 |
| 39 | 02-09-05 | 000-00708-002 | FARM BROTHERS FLYERS A, LLC | PO BOX 4902 JACKSON WY 83001 | CR | 0.42 | 0.42 | 0.42 |
| 39 | 02-09-05 | 000-00709-000 | FUNK, JANICE A. | BOX 311 GOULD AR 71643 | AM | 41 | 40.99 | 40.99 |
| 39 | 02-09-05 | 000-00710-000 | ARNOLD, CLEM & EARMA | 785 IVY RD GOULD AR 71643 | AI | 17.5 | 17.89 | 17.89 |
| 39 | 02-09-05 | 000-00710-001 | ARNOLD, ERICA NECOLE | 506 IVY RD GOULD AR 71643 | RI | 3 | 3.01 | 3.01 |
| 39 | 02-09-05 | 000-00711-000 | FARM BROTHERS LLC | P O BOX 4902 JACKSON WY 83001 | AV | 61.5 | 61.63 | 61.63 |
| 39 | 02-09-05 | 000-00712-001 | NORRIS, RANDY K & REGINA S | 424 STATE HWY 83 NORTH DUMAS AR 71639 | RI | 4.786 | 5.01 | 5.01 |
| 39 | 02-09-05 | 000-00712-003 | STANDRIDGE, GAGE T. & ALLISON N. | 398 ST HWY 83 N DUMAS AR 71639 | RI | 1.96 | 2.22 | 2.22 |
| 39 | 02-09-05 | 000-00713-000 | HOLTHOFF CEMETARY ASSN. | | EX | 1.17 | 1.04 | 1.04 |
| 39 | 02-09-05 | 000-00714-000 | MIZELL, RANDY AS TRSTEE OF LEE | 111 JIMMY LANE GOULD AR 71643 | AV | 39 | 40.60 | 40.60 |
| 39 | 02-09-05 | 000-00714-001 | MIZELL, RANDY & PENNY | RT 2 BOX 516 GOULD AR 71643 | RV | 1 | 0.98 | 0.98 |
| 39 | 02-09-05 | 000-00715-000 | MIZELL, RANDY AS TRSTEE OF LEE | 111 JIMMY LANE GOULD AR 71643 | AV | 41.003 | 42.70 | 42.70 |
| 39 | 02-09-05 | 000-00715-002 | LAMBERT & LAMBERT INVESTORS | 508 O.B. NICHOLS RD GOULD AR 71643 | RI | 0.999 | 1.07 | 1.07 |
| 39 | 02-09-05 | 000-00717-000 | MIZELL, RANDY AS TRSTEE OF LEE | 111 JIMMY LANE GOULD AR 71643 | AV | 10 | 10.90 | 10.90 |
| 39 | 02-09-05 | 000-00719-000 | HOLTHOFF, BYRON N. (RMH TRST) | PO BOX 306 GOULD AR 71643 | AV | 21 | 20.97 | 20.97 |
| 39 | 02-09-05 | 000-00720-000 | THOMAS CHAPEL BAPTIST CHURCH | PO BOX 411 GOULD AR 71643 | EX | 2 | 2.21 | 2.21 |
| 39 | 02-09-05 | 000-00721-000 | JONES CEMETERY | 408 COOK ST STAR CITY AR 71667 | EX | 2 | 1.96 | 1.96 |
| 39 | 02-09-05 | 000-00722-000 | BOTANY, JOHN & LOIS | 1000 ARKANSAS ST GOULD AR 71643 | RV | 1 | 1.33 | 1.33 |
| 39 | 02-09-05 | 000-00723-001 | UNRUH, SHAWN A & JENI | 1365 IVY ROAD GOULD AR 71643 | RI | 3.98 | 4.58 | 4.58 |
| 39 | 02-09-05 | 000-00725-000 | EVERETT, CLARENCE | P.O. BOX 357 DUMAS AR 71639 | AI | 10 | 10.55 | 10.55 |
| 39 | 02-09-05 | 000-00730-000 | GASAWAY, DAVID | 2070 HWY 83 N DUMAS AR 71639 | AV | 77.662 | 79.98 | 79.98 |
| 39 | 02-09-05 | 000-00730-001 | GASAWAY, DAVID & CHARLOTTE | 2070 ST. HWY. 83 N. DUMAS AR 71639 | RI | 1 | 0.98 | 0.98 |
| 39 | 02-09-05 | 000-00730-002 | LAVITTE, JERRY L & RAYETTE | 1980 ST. HWY 83 N DUMAS AR 71639 | RV | 0.358 | 0.36 | 0.36 |
| 39 | 02-09-05 | 000-00731-001 | LAVITTE, JERRY L & RAYETTE | 1980 ST. HWY 83 N DUMAS AR 71639 | RI | 0.55 | 0.50 | 0.50 |
| 39 | 03-09-05 | 000-00736-000 | GASAWAY, CLINT | P.O. BOX 196 GOULD AR 71643 | AV | 40.67 | 40.52 | 40.52 |
| 39 | 03-09-05 | 000-00737-000 | FARM BROTHERS LLC | P O BOX 4902 JACKSON WY 83001 | AM | 771.85 | 767.80 | 767.80 |
| 39 | 03-09-05 | 000-00737-001 | DOWNEN, CURTIS | 409 ST. HWY. 83 N. DUMAS AR 71639 | RI | 4.3 | 4.92 | 4.92 |
| 39 | 03-09-05 | 000-00739-000 | PRICE, KENNETH L. & AMANDA M. | PO BOX 475 GOULD AR 71643 | AI | 13.3 | 13.30 | 13.30 |
| 39 | 03-09-05 | 000-00741-005 | MOTHERSHED, ETTA | 1327 HWY 83 NORTH DUMAS AR 71639 | RI | 5.49 | 2.90 | 2.90 |
| 39 | 03-09-05 | 000-00745-000 | BOREN, WAYNE | PO BOX 729 STAR CITY AR 71667 | AV | 10.12 | 10.27 | 10.27 |

| MAP PAGE | SECTION TOWNSHIP RANGE | PARCEL NUMBER | OWNER NAME | * OWNER ADDRESS | *TYPE | ASSESSOR ACRE | GIS ACRE | LEVEED ACRE |
|----------|------------------------|---------------|--|--|-------|---------------|----------|-------------|
| 39 | 03-09-05 | 000-00746-000 | BOREN, WAYNE | PO BOX 729 STAR CITY AR 71667 | AM | 10.12 | 10.28 | 10.28 |
| 39 | 03-09-05 | 000-00748-000 | BOREN, WAYNE | PO BOX 729 STAR CITY AR 71667 | AV | 40.56 | 40.07 | 40.07 |
| 39 | 03-09-05 | 000-00750-000 | ODAWARE, ZACHARY | 1395 ST. HWY. 83 N. DUMAS AR 71639 | RI | 5 | 5.16 | 5.16 |
| 39 | 03-09-05 | 000-00751-000 | MATTHEWS, LIBBIE & BENTLEY | 160 ARLINGTON DRIVE STAR CITY AR 71667 | AV | 236.5 | 252.24 | 252.24 |
| 39 | 03-09-05 | 000-00752-000 | MADDOX, ALANA FLETCHER | BOX 314 GOULD AR 71643 | AV | 80 | 81.28 | 81.28 |
| 39 | 03-09-05 | 000-00753-001 | GASAWAY, SHELBY & BRENDA | P.O. BOX 498 GOULD AR 71643 | RV | 2.5 | 3.46 | 3.46 |
| 39 | 03-09-05 | 000-00754-000 | GRIMES, MELBA LYNN | 2103 ST HWY 83 N DUMAS AR 71639 | RI | 1 | 1.01 | 1.01 |
| 39 | 04-09-05 | 000-00758-000 | ARKIT, INC. | 2730 SW 3RD AVE SUITE 202 MIAMI FL 331292323 | AM | 556.13 | 439.08 | 439.08 |
| 39 | 04-09-05 | 000-00759-000 | FARM BROTHERS LLC | P O BOX 4902 JACKSON WY 83001 | AV | 120.72 | 123.85 | 123.86 |
| 39 | 04-09-05 | 000-00774-000 | BOREN, WAYNE | PO BOX 729 STAR CITY AR 71667 | AV | 40.24 | 41.40 | 41.40 |
| 39 | 04-09-05 | 000-00777-000 | BOREN, WAYNE | P O BOX 729 STAR CITY AR 71667 | AV | 40 | 39.84 | 39.84 |
| 39 | 04-09-05 | 000-00779-000 | FARM BROTHERS LLC | P O BOX 4902 JACKSON WY 83001 | AV | 40 | 40.10 | 40.10 |
| 39 | 09-09-05 | 000-00837-000 | BRANSON, DONALD DEWAYNE | 3889 ST HWY 83 N DUMAS AR 71639 | AV | 107.45 | 105.54 | 105.54 |
| 39 | 09-09-05 | 000-00838-000 | PHILLIPS, CLAUD PATRICK; PHILLIPS, DAVID & SUSAN | P O BOX 311 GOULD AR 71643 | AV | 80 | 77.73 | 77.73 |
| 39 | 09-09-05 | 000-00845-000 | FRENCH, A.O. JR. & BILLY BERT | 345 JOHN ST. DUMAS AR 71639 | AV | 160 | 162.87 | 162.87 |
| 39 | 10-09-05 | 000-00846-000 | BRADSHAW, ERNEST C JR & MARILYN | RT 2 BOX 935 GOULD AR 71643 | AV | 39.1 | 39.98 | 39.98 |
| 39 | 10-09-05 | 000-00846-001 | GASAWAY, SHELBY & BRENDA | P. O. BOX 498 GOULD AR 71643 | RI | 0.9 | 1.27 | 1.27 |
| 39 | 10-09-05 | 000-00847-000 | PHILLIPS, HELEN J. P. | BOX 311 GOULD AR 71643 | AV | 40 | 41.43 | 41.43 |
| 39 | 10-09-05 | 000-00848-000 | BRANSON, JEFFREY W & TERRY L | 2449 STATE HWY 83 N DUMAS AR 71639-9614 | RI | 2 | 2.00 | 2.00 |
| 39 | 10-09-05 | 000-00848-001 | PHILLIPS, CLAUDE PATRICK | P O BOX 311 GOULD AR 71643 | AV | 60 | 60.67 | 60.67 |
| 39 | 10-09-05 | 000-00849-000 | BRANSON, EXIE | RT 1 BOX 502 DUMAS AR 71639 | AV | 12.4 | 13.54 | 13.54 |
| 39 | 10-09-05 | 000-00850-000 | DARK CORNER CHRISTIAN | | EX | 1.1 | 1.18 | 1.18 |
| 39 | 10-09-05 | 000-00851-000 | DARK CORNER CEMETARY ASSN. | | EX | 4.5 | 4.15 | 4.15 |
| 39 | 10-09-05 | 000-00853-000 | MIZELL, RANDY AS TRSTEE OF LEE | 111 JIMMY LANE GOULD AR 71643 | AV | 80 | 81.68 | 81.68 |
| 39 | 10-09-05 | 000-00858-000 | FLETCHER, MYRA & ALANA F. | P.O. BOX 314 GOULD AR 71643 | AI | 120 | 121.93 | 121.93 |
| 39 | 10-09-05 | 000-00859-000 | MIZELL, RANDY & PENNY | RT 2 BOX 508 GOULD AR 71643 | AV | 40 | 40.52 | 40.52 |
| 39 | 10-09-05 | 000-00860-000 | FRENCH, A.O. JR. & BILLY BERT | 345 JOHN ST. DUMAS AR 71639 | AV | 40 | 40.45 | 40.45 |
| 39 | 10-09-05 | 000-00861-000 | FRENCH, A.O. JR. & BILLY BERT | 10 JORDIN LANE HOT SPRINGS NATIONAL AR 71909 | AI | 34.2 | 34.48 | 34.48 |
| 39 | 10-09-05 | 000-00862-000 | BURCHETTE, DEBORAH & JEFF | 3311 N POPLAR STREET N LITTLE ROCK AR 72116 | RM | 5.3 | 5.39 | 5.39 |
| 39 | 10-09-05 | 000-00863-000 | ROBINSON, BRENDA MICHELLE | 1041 HILLCREST RD. DUMAS AR 71639 | RI | 0.25 | 1.26 | 1.26 |
| 39 | 10-09-05 | 000-00865-000 | RINGO, WILLIAM & SHERRY | 292 HILLCREST RD DUMAS AR 71639 | RI | 2.02 | 2.52 | 2.52 |
| 39 | 10-09-05 | 000-00866-000 | BRANSON, EXIE | RT 1 BOX 502 DUMAS AR 71639 | AV | 40 | 40.60 | 40.60 |
| 39 | 11-09-05 | 000-00870-000 | FARM BROTHERS LLC | P O BOX 4902 JACKSON WY 83001 | AV | 315.28 | 322.78 | 322.78 |
| 39 | 11-09-05 | 000-00871-001 | PRICE, KENNETH & AMANDA | PO BOX 475 GOULD AR 71643 | RI | 2.2 | 2.25 | 2.25 |
| 39 | 11-09-05 | 000-00872-000 | WHALEY, JERRI ANN | 2154 STATE HWY83 NORTH DUMAS AR 71639 | RI | 2.5 | 2.40 | 2.40 |
| 39 | 11-09-05 | 000-00873-000 | PRICE, KENNY L & AMANDA M PRICE | P O BOX 475 GOULD AR 71643 | AV | 13.937 | 13.04 | 13.04 |
| 39 | 11-09-05 | 000-00878-000 | PICKENS, SHIRLEY | 10407 CRABAPPLE LN PINE BLUFF AR 71603 | RV | 4.87 | 5.59 | 5.59 |
| 39 | 11-09-05 | 000-00878-001 | KARR, BEN J. & JANIA M. | 46 HARVESTER LN DUMAS AR 71639 | RI | 2.5 | 2.74 | 2.74 |
| 39 | 11-09-05 | 000-00878-003 | KARR, BEN III & JANIA M. | 46 HARVESTER LANE DUMAS AR 71639 | AV | 3 | 2.99 | 2.99 |
| 39 | 11-09-05 | 000-00878-004 | BROWN, MARK A & JENNIFER R | 44 HUNTER LN. DUMAS AR 71639 | AI | 3.01 | 3.09 | 3.09 |
| 39 | 11-09-05 | 000-00878-006 | KARR, BEN III & JANIA M. | 46 HARVESTER LANE DUMAS AR 71639 | AV | 6.37 | 6.06 | 6.06 |
| 39 | 11-09-05 | 000-00878-009 | BROWN, MARK A & JENNIFER R | 44 HUNTER LN. DUMAS AR 71639 | AV | 3 | 3.00 | 3.00 |
| 39 | 11-09-05 | 000-00878-010 | MONDRAGON, RAUL & JULIO | 2911 HWY 83 N DUMAS AR 71639 | AI | 6.01 | 6.03 | 6.03 |
| 39 | 11-09-05 | 000-00878-013 | KARR, MELISSA | 226 HARVESTER LANE DUMAS AR 71639 | RI | 5.24 | 5.39 | 5.39 |
| 39 | 11-09-05 | 000-00881-000 | BRANSON, DONALD DEWAYNE | 3889 ST HWY 83 N DUMAS AR 71639 | AV | 40 | 39.74 | 39.74 |
| 39 | 12-09-05 | 000-00888-001 | MERCHANTS & FARMERS BANK | | AI | 8.7 | 8.00 | 8.00 |

| MAP PAGE | SECTION TOWNSHIP RANGE | PARCEL NUMBER | OWNER NAME | * OWNER ADDRESS | *TYPE | ASSESSOR ACRE | GIS ACRE | LEVEED ACRE |
|----------|------------------------|---------------|--|--|-------|---------------|----------|-------------|
| 39 | 12-09-05 | 000-00889-000 | SHERRILL, GARY & DEEANN | 341 INDEPENDENCE LANE DUMAS AR 71639 | RI | 1.64 | 1.84 | 1.84 |
| 39 | 12-09-05 | 000-00890-000 | TABOR, MEGAN & FRENCH, DANIEL | 393 INDEPENDENCE LN DUMAS AR 71639 | AI | 7.79 | 8.42 | 8.42 |
| 39 | 16-09-05 | 000-00950-000 | ROBINSON, R B & RUBY | P. O. BOX 224 GOULD AR 71643 | RI | 1 | 1.15 | 1.15 |
| 40 | 01-09-05 | 000-00690-000 | FARM BROTHERS LLC | P O BOX 4902 JACKSON WY 83001 | AM | 616.59 | 639.03 | 639.03 |
| 40 | 01-09-05 | 000-00691-000 | FRENCH, BILLY, AO JR, & | 10 JORDIN LANE HOT SPRINGS NATIONAL AR 71909 | CA | 163.44 | 180.24 | 180.24 |
| 40 | 01-09-05 | 000-00693-000 | FRENCH, BILLY, AO JR, & | 10 JORDIN LANE HOT SPRINGS NATIONAL AR 71909 | AV | 164.52 | 175.88 | 175.88 |
| 40 | 01-09-05 | 000-00696-000 | ALLMON GRAY FARM, LLC; ALLMON, JOHN E IV & | 4151CHICKASAW RD MEMPHIS TN 38117 | AV | 80.6 | 82.26 | 82.26 |
| 40 | 01-09-05 | 000-00697-000 | FRENCH, BILLY, AO JR, & | 10 JORDIN LANE HOT SPRINGS NATIONAL AR 71909 | AI | 164.52 | 164.89 | 164.89 |
| 40 | 01-09-05 | 000-00700-000 | MC KENNON COUSINS, LLC | P O BOX 23870 LITTLE ROCK AR 72221 | AV | 40 | 42.48 | 42.48 |
| 40 | 01-09-05 | 000-00702-000 | P & E FARMS, LLC | 6 CAMBRIDGE ST DUMAS AR 71639 | AV | 40 | 43.25 | 43.25 |
| 40 | 01-09-05 | 000-00703-000 | FRENCH, BILLY, AO JR, & | 10 JORDIN LANE HOT SPRINGS NATIONAL AR 71909 | AV | 80 | 82.88 | 82.88 |
| 40 | 01-09-05 | 000-00704-000 | P & E FARMS, LLC | 6 CAMBRIDGE ST DUMAS AR 71639 | AV | 80 | 82.86 | 82.86 |
| 40 | 02-09-05 | 000-00708-000 | FARM BROTHERS LLC | P O BOX 4902 JACKSON WY 83001 | CG | 995.88 | 1,090.29 | 1,090.29 |
| 40 | 03-09-05 | 000-00734-000 | GASAWAY, CLINT | P.O. BOX 196 GOULD AR 71643 | AV | 93.3 | 96.20 | 96.20 |
| 40 | 12-09-05 | 000-00883-000 | P & E FARMS, LLC | 6 CAMBRIDGE ST DUMAS AR 71639 | AV | 80 | 82.71 | 82.71 |
| 40 | 12-09-05 | 000-00884-000 | MC CURRY, AUDREY & BILLY DEAN | HC 66 BOX 332 DUMAS AR 71639 | AV | 40 | 49.32 | 49.32 |
| 40 | 12-09-05 | 000-00885-000 | P & E FARMS, LLC | 6 CAMBRIDGE ST DUMAS AR 71639 | AV | 40 | 40.66 | 40.66 |
| 40 | 12-09-05 | 000-00886-000 | FARM BROTHERS LLC | P O BOX 4902 JACKSON WY 83001 | AV | 80 | 84.74 | 84.74 |
| 40 | 12-09-05 | 000-00887-000 | P & E FARMS, LLC | 6 CAMBRIDGE ST DUMAS AR 71639 | AV | 80 | 85.23 | 85.23 |
| 40 | 12-09-05 | 000-00888-002 | SCHMIDT, KENTON & SUSAN | 115 INDEPENDENCE LANE DUMAS AR 71639 | AI | 8.7 | 8.70 | 8.70 |
| 41 | 10-09-05 | 000-00864-000 | PHILLIPS, CLAUDE P. | BOX 311 GOULD AR 71643 | AV | 57.98 | 60.45 | 60.45 |
| 41 | 10-09-05 | 000-00867-000 | MC KENNON COUSINS, LLC | P O BOX 23870 LITTLE ROCK AR 72221 | AV | 60 | 60.35 | 60.35 |
| 41 | 11-09-05 | 000-00877-000 | BRANSON, DONALD D. & ALICE | 3889 ST HWY 83 N DUMAS AR 71639 | AI | 80 | 81.54 | 81.54 |
| 41 | 11-09-05 | 000-00879-000 | PHILLIPS, CLAUDE P. | BOX 311 GOULD AR 71643 | AV | 40 | 40.58 | 40.58 |
| 41 | 11-09-05 | 000-00882-000 | BRANSON, L.E. JR. | RT 1 BOX 502 DUMAS AR 71639 | AV | 80 | 81.52 | 81.52 |
| 41 | 12-09-05 | 000-00888-000 | TEAGUE, JEFFERY F, DENNIS | 710 RIDGEWAY ST HOT SPRINGS AR 71901 | AV | 133.42 | 139.81 | 139.81 |
| 41 | 12-09-05 | 000-00891-000 | GOODGAME, RICHARD & PEGGY | 136 CARLTON DRIVE DUMAS AR 71639 | AV | 160 | 165.85 | 165.85 |
| 41 | 05-09-08 | 000-07108-001 | COOK, MARILYN SUE & EARL F SR | 883 ST HWY 54 W STAR CITY AR 71667 | RI | 1.9 | 1.19 | 1.19 |
| 41 | 13-09-05 | 000-00892-000 | GOODGAME, CHARLES ALAN & SARAH | 240 ADAMS ST DUMAS AR 71639 | AV | 40 | 40.99 | 40.99 |
| 41 | 13-09-05 | 000-00895-000 | PASCHALL, ARCHIE & ANN | 1931 LEBANNON ST. ADELPHIA MD 20783 | AV | 40 | 41.82 | 41.82 |
| 41 | 13-09-05 | 000-00896-000 | HUDSON, JOSEPH M. & PATRICIA | 821 MEADOW LN. LEAVENWORTH KS 66048 | AV | 275.5 | 280.90 | 280.90 |
| 41 | 13-09-05 | 000-00897-000 | TEAGUE, DENNIS C | PO BOX 69 SHERIDAN AR 72150 | AV | 40 | 41.99 | 41.99 |
| 41 | 13-09-05 | 000-00898-000 | KOEHN, JIM | 575 IMPERIAL RD DUMAS AR 71639 | AI | 40 | 42.79 | 42.79 |
| 41 | 13-09-05 | 000-00899-000 | SMITH, ROBERT B | 180 UNIVERSITY HIGHTS MONTICELLO AR 71655 | AV | 41.38 | 40.26 | 40.26 |
| 41 | 13-09-05 | 000-00900-000 | SMITH, JAMES M. & SHIRLEY G. | 1105 CHICOT DR DERMOTT AR 71638 | AV | 2.49 | 1.35 | 1.35 |
| 41 | 13-09-05 | 000-00902-000 | HUDSON, CHARLES FRED JR REV TRUS | 410 ADAMS DUMAS AR 71639 | AV | 102.5 | 14.78 | 14.78 |
| 41 | 13-09-05 | 000-00903-000 | REAVES, NATHAN | 43 IMPERIAL ROAD DUMAS AR 71639 | RI | 1 | 3.28 | 3.28 |
| 41 | 13-09-05 | 000-00907-000 | GOODGAME, RICHARD & CAROL | 136 CARLTON DR DUMAS AR 71639 | AV | 59 | 64.17 | 64.17 |
| 41 | 14-09-05 | 000-00908-000 | BRANSON, L.E. JR. | RT 1 BOX 502 DUMAS AR 71639 | AV | 70 | 72.50 | 72.50 |
| 41 | 14-09-05 | 000-00909-000 | BRANSON, LYTTLE E. JR. | RT 1 BOX 502 DUMAS AR 71639 | AV | 10 | 10.26 | 10.26 |
| 41 | 14-09-05 | 000-00913-000 | SMITH, JAMES M. & SHIRLEY G. | 1105 CHICOT DR DERMOTT AR 71638 | AV | 39.89 | 40.59 | 40.59 |
| 41 | 14-09-05 | 000-00914-000 | BRANSON, JAMES EDWIN & JEWELL | 3749 STATE HWY 83 NORTH DUMAS AR 71639 | RI | 2 | 2.00 | 2.00 |
| 41 | 14-09-05 | 000-00914-001 | BRANSON, DONALD & ALICE | 3889 ST HWY 83 N DUMAS AR 71639 | AM | 3 | 3.00 | 3.00 |
| 41 | 14-09-05 | 000-00917-000 | MC DONALD, MARILYN & DANTE | 19836 ST HWY 11 N STAR CITY AR 71667 | AV | 77.25 | 79.76 | 79.76 |
| 41 | 14-09-05 | 000-00918-000 | MC DONALD, JARED EMERSON & | 4105 STATE HWY 83 M DUMAS AR 71639 | RI | 2.75 | 2.74 | 2.74 |
| 41 | 14-09-05 | 000-00919-000 | HAGOOD, HENRY L. & JO ANN; | 309 LONG DUMAS AR 71639 | AV | 40 | 41.96 | 41.96 |

| MAP PAGE | SECTION TOWNSHIP RANGE | PARCEL NUMBER | OWNER NAME | * OWNER ADDRESS | *TYPE | ASSESSOR ACRE | GIS ACRE | LEVEED ACRE |
|----------|------------------------|---------------|----------------------------------|--|-------|---------------|----------|-------------|
| 41 | 14-09-05 | 000-00920-000 | ROWLAND, DON | 105 N ADCOCK DUMAS AR 71639 | AV | 40 | 41.49 | 41.49 |
| 41 | 14-09-05 | 000-00921-000 | LINDER, ALAN STEVEN & WANDA | 112 N. SUMMITT DUMAS AR 71639 | AV | 40 | 40.61 | 40.61 |
| 41 | 14-09-05 | 000-00922-000 | BRANSON, DONALD DEWAYNE | 3889 ST HWY 83 N DUMAS AR 71639 | AV | 40 | 41.46 | 41.46 |
| 41 | 14-09-05 | 000-00923-000 | MC KENNON COUSINS, LLC | P O BOX 23870 LITTLE ROCK AR 72221 | AV | 80 | 81.06 | 81.06 |
| 41 | 15-09-05 | 000-00924-000 | MORELAND, CODY: TRAPPER MORELAND | 1098 HILLCREST DUMAS AR 71639 | AV | 20 | 20.36 | 20.36 |
| 41 | 15-09-05 | 000-00925-000 | EDWARDS, DONNY & SANDY | 30896 ST. HWY. 54 E. DUMAS AR 71639 | AV | 20 | 20.48 | 20.48 |
| 41 | 15-09-05 | 000-00926-000 | MORELAND, CODY: TRAPPER MORELAND | 1098 HILLCREST DUMAS AR 71639 | AV | 20 | 20.72 | 20.72 |
| 41 | 15-09-05 | 000-00926-001 | MORELAND, TRAPPER | 201 ODELL WATSON AR 71674 | AV | 20 | 20.50 | 20.50 |
| 41 | 15-09-05 | 000-00927-000 | MORELAND, LISA | 1098 HILLCREST DUMAS AR 71639 | AV | 20 | 20.76 | 20.76 |
| 41 | 15-09-05 | 000-00929-000 | EDWARDS, DONNY & SANDY | 30896 ST. HWY. 54 E. DUMAS AR 71639 | AV | 20 | 20.58 | 20.58 |
| 41 | 15-09-05 | 000-00930-000 | PHILLIPS, HELEN J. | BOX 311 GOULD AR 71643 | AV | 40 | 40.64 | 40.64 |
| 41 | 15-09-05 | 000-00931-000 | MORELAND, JAYMES CODY | 407 PETERSON ST WATSON AR 71674 | AI | 20 | 20.58 | 20.58 |
| 41 | 15-09-05 | 000-00932-000 | MORELAND, LISA | 1098 HILLCREST DUMAS AR 71639 | AI | 20 | 20.50 | 20.50 |
| 41 | 15-09-05 | 000-00933-000 | MORELAND, LISA | 1098 HILLCREST DUMAS AR 71639 | AV | 3 | 3.00 | 3.00 |
| 41 | 15-09-05 | 000-00933-001 | ROPER, NORMAN & COY | 2162 PORTLAND RD PORTLAND AR 71663 | RV | 2 | 3.33 | 3.33 |
| 41 | 15-09-05 | 000-00934-000 | SHERRILL, HUBERT H. TRUSTEE1/2; | 3101 N CYPRESS STREET NORTH LITTLE ROCK AR 72116 | AV | 35 | 34.04 | 34.04 |
| 41 | 15-09-05 | 000-00935-000 | EDWARDS, DONNY & SANDRA B | 30896 HWY 54 EAST DUMAS AR 71639 | AV | 262 | 271.77 | 271.77 |
| 41 | 15-09-05 | 000-00935-001 | JOHNSON, ALAN R & PAMELA | 1666 HILLCREST RD DUMAS AR 71639 | AV | 50 | 49.32 | 49.31 |
| 41 | 15-09-05 | 000-00938-000 | ROWLAND, DON | 517 HERMITAGE RD DUMAS AR 71637 | AV | 8 | 8.22 | 8.22 |
| 41 | 15-09-05 | 000-00941-000 | BOTTOMS, HOWARD & SHERRY | 405 PICKENS ST DUMAS AR 71639 | AV | 40 | 41.97 | 41.97 |
| 41 | 22-09-05 | 000-01047-000 | EAGLE CREEK SOUTHEAST LLC | 2515 MCKINNEY AVE #800 DALLAS TX 75201 | AV | 40 | 40.55 | 40.55 |
| 41 | 22-09-05 | 000-01048-000 | THOMAS AND RICKY FARMS PARTNER | 30952 HWY 54 E DUMAS AR 71639 | AV | 40 | 40.81 | 40.81 |
| 41 | 22-09-05 | 000-01049-000 | STEPHENSON, EVERETTE M. | 105 N ADCOCK DUMAS AR 71639 | AV | 40 | 40.23 | 40.23 |
| 41 | 22-09-05 | 000-01050-000 | V.H. FARMS INC | 31997 STATE HWY 54 E DUMAS AR 71639 | AV | 40 | 40.29 | 40.29 |
| 41 | 22-09-05 | 000-01051-000 | LAWRENCE, DIANA R | 105 S MAY DR DUMAS AR 71639 | AV | 55.45 | 55.77 | 55.77 |
| 41 | 22-09-05 | 000-01051-001 | ROWLAND, DON | 517 HERMITAGE RD DUMAS AR 71637 | AV | 24.55 | 24.30 | 24.30 |
| 41 | 22-09-05 | 000-01052-000 | THOMAS AND RICKY FARMS PARTNER | 30952 HWY 54 E DUMAS AR 71639 | AI | 80 | 81.58 | 81.58 |
| 41 | 22-09-05 | 000-01053-000 | ROWLAND, DON | 517 HERMITAGE RD DUMAS AR 71639 | AV | 77 | 78.13 | 78.13 |
| 41 | 22-09-05 | 000-01054-000 | STEPHENSON, EVERETT M. TRUST | 105 N ADCOCK DUMAS AR 71639 | AI | 3 | 3.02 | 3.02 |
| 41 | 22-09-05 | 000-01057-000 | HOLTHOFF, BOREN & SUSAN | 31223 ST. HWY. 54 E. DUMAS AR 71639 | RI | 1.59 | 1.60 | 1.60 |
| 41 | 22-09-05 | 000-01057-001 | V.H. FARMS INC | 31997 STATE HWY 54 E DUMAS AR 71639 | AV | 156.72 | 162.67 | 162.67 |
| 41 | 23-09-05 | 000-01058-000 | MC KENNON COUSINS, LLC | P O BOX 23870 LITTLE ROCK AR 72221 | AV | 30 | 30.45 | 30.45 |
| 41 | 23-09-05 | 000-01059-000 | DODDS, JOHN E. | 126 S WALNUT DUMAS AR 71639 | AV | 30 | 31.41 | 31.41 |
| 41 | 23-09-05 | 000-01061-000 | HAGOOD, HENRY L. & JO ANN; | 309 LONG DUMAS AR 71639 | AV | 60 | 60.84 | 60.84 |
| 41 | 23-09-05 | 000-01062-000 | HUDSON, CHARLES FRED JR REV TRUS | 410 ADAMS DUMAS AR 71639 | AV | 220 | 224.63 | 224.63 |
| 41 | 23-09-05 | 000-01064-000 | HAGOOD, HENRY & JO ANN; | 309 LONG ST DUMAS AR 71639 | AV | 40 | 40.13 | 40.13 |
| 41 | 23-09-05 | 000-01065-000 | V.H. FARMS INC | 31997 STATE HWY 54 E DUMAS AR 71639 | AM | 237.5 | 241.87 | 241.87 |
| 41 | 23-09-05 | 000-01066-001 | HOLTHOFF, BOREN | RT 1 BOX 604 DUMAS AR 71639 | AV | 1.5 | 1.18 | 1.18 |
| 41 | 23-09-05 | 000-01067-000 | HOLTHOFF, JOEY & PHILLIP | 31997 STATE HWY 54 E DUMAS AR 71639 | RI | 1 | 1.64 | 1.64 |
| 41 | 23-09-05 | 000-01070-000 | V.H. FARMS INC | 31997 STATE HWY 54 E DUMAS AR 71639 | AV | 18.95 | 22.04 | 22.04 |
| 41 | 23-09-05 | 000-01071-000 | WILLIAMS, DARREN & TAMORA | 32199 ST. HWY. 54 E. DUMAS AR 71639 | RI | 1.05 | 1.09 | 1.09 |
| 41 | 24-09-05 | 000-01074-000 | GIESBRECHT, DANA & PAMELA | RT 1 BOX 476 DUMAS AR 71639 | RI | 0.6 | 0.89 | 0.89 |
| 41 | 24-09-05 | 000-01075-000 | GOODGAME, RICHARD & CAROL G. | 136 CARLTON DR DUMAS AR 71639 | AM | 423.1 | 416.08 | 416.08 |
| 41 | 24-09-05 | 000-01076-000 | HUDSON, CHARLES FRED JR REV TRUS | 410 ADAMS DUMAS AR 71639 | AV | 171.27 | 204.23 | 204.23 |
| 41 | 24-09-05 | 000-01077-000 | HUDSON, FRITZ & JOY | PO BOX 116 DUMAS AR 71639 | RM | 2.53 | 0.10 | 0.10 |
| 41 | 24-09-05 | 000-01077-002 | DECKER, SHAWN DALIN & MARLISA | 5497 STATE HWY 83 N DUMAS AR 716399621 | RI | 1.18 | 3.23 | 3.23 |

| MAP PAGE | SECTION TOWNSHIP RANGE | PARCEL NUMBER | OWNER NAME | * OWNER ADDRESS | *TYPE | ASSESSOR ACRE | GIS ACRE | LEVEED ACRE |
|----------|------------------------|---------------|-------------------------------------|--|-------|---------------|----------|-------------|
| 41 | 24-09-05 | 000-01078-000 | J & F INC. | 410 ADAM ST. DUMAS AR 71639 | AV | 40 | 42.09 | 42.09 |
| 41 | 25-09-05 | 000-01081-000 | WAGON BAYOU FARM, LLC | 719 HIGHWAY 165 DUMAS AR 71639 | AV | 40 | 40.15 | 40.15 |
| 41 | 26-09-05 | 000-01098-000 | GREENUP, KITTY | 31610 HWY 54 E DUMAS AR 71639 | RI | 1.5 | 1.50 | 1.50 |
| 41 | 27-09-05 | 000-01104-000 | GLOVER, ELISHA & RUBY G. | 1313 FORRESTER SE GRAND RAPIDS MI 49508 | AI | 40 | 40.23 | 40.23 |
| 41 | 27-09-05 | 000-01105-000 | GILL, NATHANIEL & LEE E. | 249 HICKORY ST. DUMAS AR 71639 | AV | 10 | 10.17 | 10.17 |
| 41 | 27-09-05 | 000-01107-000 | SMITH, LOYD R. | 184 MAYFAIR RD DUMAS AR 71639 | AV | 75 | 75.18 | 75.18 |
| 41 | 27-09-05 | 000-01112-000 | FISHER, DARRELL & LINDA | 1055 E CHOCTAW DUMAS AR 71639 | AV | 7.1 | 6.14 | 6.14 |
| 41 | 27-09-05 | 000-01113-001 | BERRY, JAMES THOMAS & MELINDA | 12009 CHERRY STONE CIRCLE LITTLE ROCK AR 722105703 | AI | 36.88 | 36.81 | 36.81 |
| 42 | 16-09-05 | 000-00943-000 | NEELEY, PAUL | 2177 HERITAGE ROAD DUMAS AR 71639 | RI | 2.16 | 22.09 | 22.09 |
| 42 | 16-09-05 | 000-00943-001 | SMITH, MORRIS & SHIRLEY SMITH | 1105 CHICOT DRIVE DERMOTT AR 71638 | AV | 33.86 | 35.29 | 35.29 |
| 42 | 16-09-05 | 000-00943-002 | JOHNSON, JERRY & TARSHA | 1950 HILLCREST RD DUMAS AR 71639 | AI | 10.98 | 19.40 | 19.40 |
| 42 | 16-09-05 | 000-00944-000 | SMITH, DEMITRA | PO BOX 964 MONTICELLO AR 71657 | AV | 16.45 | 53.48 | 53.48 |
| 42 | 16-09-05 | 000-00945-000 | JOHNSON, JAMES A | 2081 HERITAGE DUMAS AR 71639 | RI | 1.52 | 1.52 | 1.52 |
| 42 | 16-09-05 | 000-00946-000 | SMITH, ROBERT B | 180 UNIVERSITY HIGHTS MONTICELLO AR 71655 | AM | 48.2 | 46.33 | 46.33 |
| 42 | 16-09-05 | 000-00946-001 | LEWIS, JOHN SCOTT | 100 GREENTREE RD SHERWOOD AR 72120 | RV | 1.07 | 1.23 | 1.23 |
| 42 | 16-09-05 | 000-00948-000 | JOHNSON, KEVIN | 1666 HILLCREST RD DUMAS AR 71639 | AI | 11.29 | 27.01 | 27.01 |
| 42 | 16-09-05 | 000-00948-002 | JOHNSON, ALAN | 1666 HILLCREST RD DUMAS AR 71639 | AV | 26.53 | 11.53 | 11.53 |
| 42 | 16-09-05 | 000-00951-000 | RONALD C. BRADLEY QTIP TRUST | P. O. BOX 77 GOULD AR 71643 | AV | 18.25 | 23.55 | 23.55 |
| 42 | 16-09-05 | 000-00952-000 | BRADLEY, RANDALL | 1855 HILL CREST RD DUMAS AR 71639 | RI | 1.24 | 1.36 | 1.36 |
| 42 | 16-09-05 | 000-00953-000 | JOHNSON, DONOVAN LEE | 1995 HILLCREST RD DUMAS AR 71639 | AV | 20.09 | 18.70 | 18.70 |
| 42 | 16-09-05 | 000-00954-000 | SMITH, PAUL & BEATRICE | 2249 HERITAGE RD. DUMAS AR 71639 | AI | 8 | 0.74 | 0.74 |
| 42 | 16-09-05 | 000-00955-000 | JOHNSON, ALAN R & PAMELA | 1666 HILLCREST RD DUMAS AR 71639 | AV | 22.5 | 28.73 | 28.73 |
| 42 | 16-09-05 | 000-00956-000 | JOHNSON, ALAN R & PAMELA | 1666 HILLCREST RD DUMAS AR 71639 | RI | 0.7 | 0.70 | 0.70 |
| 42 | 16-09-05 | 000-00957-000 | BRADLEY, BELINDA | 2190 HILLCREST ROAD DUMAS AR 71639 | RI | 0.5 | 0.50 | 0.50 |
| 42 | 16-09-05 | 000-00958-000 | SMITH, DEMITRA | PO BOX 964 MONTICELLO AR 71657 | AV | 51.24 | 51.24 | 51.24 |
| 42 | 16-09-05 | 000-00959-000 | SMITH, ROBERT B | 180 UNIVERSITY HIGHTS MONTICELLO AR 71655 | AV | 52.21 | 50.31 | 50.31 |
| 42 | 16-09-05 | 000-00960-000 | SMITH, DEMITRA | PO BOX 964 MONTICELLO AR 71657 | AI | 32.08 | 57.56 | 57.56 |
| 42 | 16-09-05 | 000-00961-000 | SMITH, BOBBY NORRIS | 2547 HILLCREST ROAD DUMAS AR 71639 | AV | 49.55 | 47.24 | 47.25 |
| 42 | 16-09-05 | 000-00962-000 | SMITH, JAMES MORRIS | 1105 CHICOT DRIVE DERMOTT AR 71638 | AV | 51.42 | 51.03 | 51.03 |
| 42 | 16-09-05 | 000-00963-000 | SMITH, JAMES MORRIS | 1105 CHICOT DRIVE DERMOTT AR 71638 | AV | 80 | 82.66 | 82.66 |
| 42 | 16-09-05 | 000-00968-000 | SMITH, PATRICIA | 2547 HILLCREST DUMAS AR 71639 | RI | 1.69 | 2.46 | 2.46 |
| 42 | 16-09-05 | 000-00969-000 | EDWARDS, DONNY & SANDRA B | 30896 HWY 54 EAST DUMAS AR 71639 | AV | 40 | 41.16 | 41.16 |
| 42 | 16-09-05 | 000-00971-000 | EDWARDS, JERRY D JR & SANDRA | 30896 ST HWY 54 E DUMAS AR 71639 | AV | 40 | 40.98 | 40.98 |
| 42 | 17-09-05 | 000-00972-000 | SMITH, ROBERT B | 180 UNIVERSITY HIGHTS MONTICELLO AR 71655 | AV | 160 | 164.26 | 164.26 |
| 42 | 17-09-05 | 000-00973-000 | JOHNSON, V. O. JR. & MARGIE | PO BOX 637 GILLET AR 72055 | AI | 160 | 163.33 | 163.33 |
| 42 | 17-09-05 | 000-00974-000 | SMITH, ROBERT B | 180 UNIVERSITY HIGHTS MONTICELLO AR 71655 | AV | 39.04 | 35.13 | 35.13 |
| 42 | 17-09-05 | 000-00974-001 | NORRIS, ANDREW KEITH & DONNA JOLENE | 144 WHEELER LN MONTICELLO AR 71655 | RI | 0.96 | 1.01 | 1.01 |
| 42 | 17-09-05 | 000-00976-000 | MYRICK, EDITH JUNE NORRIS & | 3703 HILLCREST RD DUMAS AR 71639 | RI | 2.5 | 2.49 | 2.49 |
| 42 | 17-09-05 | 000-00977-000 | SMITH, BOBBY NORRIS | 2547 HILLCREST ROAD DUMAS AR 71639 | AV | 40 | 41.88 | 41.88 |
| 42 | 17-09-05 | 000-00978-000 | EDWARD, AMANDA M & ANDREW B | 3412 HILLCREST RD DUMAS AR 71639 | RI | 1.48 | 1.54 | 1.54 |
| 42 | 17-09-05 | 000-00980-000 | SMITH, ROBERT B | 180 UNIVERSITY HIGHTS MONTICELLO AR 71655 | AM | 5.4 | 5.56 | 5.56 |
| 42 | 17-09-05 | 000-00981-000 | PHILLIPS, TED; CLAUD P; DAVID & | P.O. BOX 311 GOULD AR 71643 | AV | 40 | 41.09 | 41.09 |
| 42 | 18-09-05 | 000-00995-000 | NORRIS, MICHAEL N & KATHRYN H | 18 HARMONY RD DUMAS AR 71639 | AI | 40 | 41.92 | 41.92 |
| 42 | 18-09-05 | 000-00996-000 | NORRIS, MICHAEL N & KATHRYN H | 18 HARMONY RD DUMAS AR 71639 | AM | 38.31 | 40.12 | 40.12 |
| 42 | 19-09-05 | 000-00997-000 | NORRIS, MICHAEL N & KATHRYN H | 18 HARMONY RD DUMAS AR 71639 | AV | 40 | 39.76 | 39.76 |
| 42 | 19-09-05 | 000-01002-000 | SIPES, BILLIE MARIE | 2209 STONEY CREEK LITTLE ROCK AR 72211 | AV | 79.88 | 80.65 | 80.65 |

| MAP PAGE | SECTION TOWNSHIP RANGE | PARCEL NUMBER | OWNER NAME | * OWNER ADDRESS | *TYPE | ASSESSOR ACRE | GIS ACRE | LEVEED ACRE |
|----------|------------------------|---------------|----------------------------------|---|-------|---------------|----------|-------------|
| 42 | 19-09-05 | 000-01007-000 | THOMAS AND RICKY FARMS PARTNER | 30952 HWY 54 E DUMAS AR 71639 | AV | 40 | 40.37 | 40.37 |
| 42 | 19-09-05 | 000-01011-000 | THOMAS AND RICKY FARMS PARTNER | 30952 HWY 54 E DUMAS AR 71639 | AV | 40 | 40.13 | 40.13 |
| 42 | 20-09-05 | 000-01014-000 | EDWARDS, JERRY DON | 30896 HYW 54 EAST DUMAS AR 71639 | AV | 40 | 40.65 | 40.65 |
| 42 | 20-09-05 | 000-01015-000 | PHILLIPS, TED; CLAUD P; DAVID & | P.O. BOX 311 GOULD AR 71643 | AV | 200 | 203.49 | 203.49 |
| 42 | 20-09-05 | 000-01017-000 | EDWARDS, DONNY & SANDY G | 30896 HWY 54 EAST DUMAS AR 71639 | AV | 40 | 39.74 | 39.74 |
| 42 | 20-09-05 | 000-01018-000 | SMITH, BOBBY NORRIS | 2547 HILLCREST ROAD DUMAS AR 71639 | AV | 40 | 38.75 | 38.75 |
| 42 | 20-09-05 | 000-01019-000 | MC GHEE, SUSAN NORRIS | 1242 ARROWHEAD RD. PINE BLUFF AR 71603 | AV | 40 | 40.84 | 40.84 |
| 42 | 20-09-05 | 000-01020-000 | NORRIS, ROSS A. & SHARON N. | 152 BAKER CEMETARY RD MONTICELLO AR 71655 | AV | 40 | 40.84 | 40.84 |
| 42 | 20-09-05 | 000-01024-000 | MANNING, AMELIA CARTER & JACUZZI | 5051 PELICAN COLONY BLVD #903 BONITA SPRINGS FL 34134 | AV | 80 | 81.76 | 81.76 |
| 42 | 20-09-05 | 000-01026-000 | BAYOU PLACE, INC.(THE) | PO BOX 7878 PINE BLUFF AR 71611 | AV | 80 | 81.58 | 81.58 |
| 42 | 21-09-05 | 000-01029-000 | LAWRENCE, DIANE ROWLAND | 105 N ADCOCK DUMAS AR 71639 | AV | 40 | 39.04 | 39.04 |
| 42 | 21-09-05 | 000-01030-000 | EDWARDS, JERRY D JR & SANDRA | 30896 ST HWY 54 E DUMAS AR 71639 | AV | 40 | 40.45 | 40.45 |
| 42 | 21-09-05 | 000-01031-000 | BENT WILLOW FARMS LLC | 401 AUTUMN ROAD LITTLE ROCK AR 72211 | AV | 240 | 241.96 | 241.96 |
| 42 | 21-09-05 | 000-01033-000 | PHILLIPS, HELEN J 1/2 INT CLAUD | & DAVID PHILLIPS P.O. BOX 311 GOULD AR 71643 | AV | 40 | 40.63 | 40.63 |
| 42 | 21-09-05 | 000-01034-000 | MADDEN, WILLIAM B JR & JEANETTE | 128 S OAK ST DUMAS AR 71639 | AV | 40 | 40.68 | 40.68 |
| 42 | 21-09-05 | 000-01035-000 | SMITH, DEMITRA | PO BOX 964 MONTICELLO AR 71657 | AV | 40 | 41.41 | 41.41 |
| 42 | 21-09-05 | 000-01037-000 | MADDEN, WILLIAM | 213 W JONES DUMAS AR 71639 | AV | 40 | 40.40 | 40.40 |
| 42 | 21-09-05 | 000-01039-000 | LAWRENCE, DIANA R | 105 S MAY DR DUMAS AR 71639 | AV | 120 | 121.67 | 121.67 |
| 42 | 21-09-05 | 000-01040-000 | BAYOU PLACE, INC.(THE) | PO BOX 7878 PINE BLUFF AR 71611 | AV | 40 | 40.29 | 40.29 |
| 42 | 22-09-05 | 000-01055-000 | BENT WILLOW FARMS LLC | 401 AUTUMN ROAD LITTLE ROCK AR 72211 | AV | 40 | 41.98 | 41.98 |
| 42 | 22-09-05 | 000-01056-000 | LAWRENCE, HEATHER | 155 S. MAY DR. DUMAS AR 71639 | AV | 40 | 41.74 | 41.74 |
| 42 | 28-09-05 | 000-01119-000 | THOMAS AND RICKY FARMS PARTNER | 30952 HWY 54 E DUMAS AR 71639 | AM | 40 | 41.03 | 41.03 |
| 42 | 28-09-05 | 000-01123-000 | BREWER, THOMAS & RICKEY | 30952 ST HWY 54 E DUMAS AR 71639 | RI | 1 | 0.89 | 0.89 |
| 42 | 28-09-05 | 000-01124-001 | EDWARDS, JOHN | 11621 ST HWY 293 DUMAS AR 71639 | RV | 0.88 | 0.83 | 0.83 |
| 42 | 28-09-05 | 000-01124-005 | THOMAS AND RICKY FARMS PARTNER | 30952 HWY 54 E DUMAS AR 71639 | AV | 96.34 | 18.51 | 18.51 |
| 42 | 28-09-05 | 000-01125-000 | NORRIS, ROBERT; DARNELLE N | PO BOX 831 LONE STAR TX 75668 | AV | 20 | 19.51 | 19.51 |
| 42 | 28-09-05 | 000-01126-000 | BENT WILLOW FARMS LLC | 401 AUTUMN ROAD LITTLE ROCK AR 72211 | AV | 20 | 19.92 | 19.92 |
| 42 | 28-09-05 | 000-01127-000 | KING, KENNETH H. | 398 GLENN LANE DUMAS AR 71639 | AV | 20 | 19.90 | 19.90 |
| 42 | 29-09-05 | 000-01139-000 | PHILLIPS, TED; CLAUD P; DAVID & | P.O. BOX 311 GOULD AR 71643 | AV | 80 | 81.11 | 81.11 |
| 42 | 29-09-05 | 000-01140-000 | THOMAS AND RICKY FARMS PARTNER | 30952 HWY 54 E DUMAS AR 71639 | AV | 40 | 39.57 | 39.57 |
| 42 | 29-09-05 | 000-01141-000 | MANNING, AMELIA CARTER & JACUZZI | 5051 PELICAN COLONY BLVD #903 BONITA SPRINGS FL 34134 | AV | 160 | 160.03 | 160.03 |
| 42 | 30-09-05 | 000-01150-000 | NORRIS, MICHAEL N & KATHRYN H | 18 HARMONY RD DUMAS AR 71639 | AV | 80 | 80.00 | 80.00 |
| 42 | 30-09-05 | 000-01151-000 | THOMAS AND RICKY FARMS PARTNER | 30952 HWY 54 E DUMAS AR 71639 | AV | 40.08 | 38.14 | 38.14 |
| 43 | 13-09-06 | 000-02713-000 | J D S EDWARDS FARM INC | 30896 HWY 54 E DUMAS 71639 | AV | 320 | 324.10 | 324.10 |
| 43 | 13-09-06 | 000-02714-000 | FREEMAN, E. FRANK & JOHN F. | 250 MOHAWK DUMAS AR 71639 | AV | 40 | 41.00 | 41.00 |
| 43 | 13-09-06 | 000-02715-000 | FREEMAN, JOHN FRANKLIN | #4 CAMBRIDGE PLACE DUMAS AR 71639 | AV | 40 | 40.68 | 40.68 |
| 43 | 13-09-06 | 000-02717-000 | MOORING, JEWEL M; PERINE,CAROLYN | C/O LEVELL DAWSON 53 EVERGREEN DUMAS AR 71639 | AV | 40 | 41.51 | 41.51 |
| 43 | 13-09-06 | 000-02718-000 | FREEMAN, JOHN F. | #4 CAMBRIDGE PLACE DUMAS AR 71639 | AV | 40 | 41.22 | 41.22 |
| 43 | 13-09-06 | 000-02719-000 | JASPER, DOROTHY LEFRIDGE ETAL | 960 WESTRIDGE COURT UPLAND CA 91786 | AV | 39 | 41.09 | 41.09 |
| 43 | 13-09-06 | 000-02721-000 | LEFRIDGE, DOROTHY | 960 WESTRIDGE COURT UPLAND CA 91786 | AV | 40 | 41.09 | 41.09 |
| 43 | 13-09-06 | 000-02722-000 | SMITH, JAMES MORRIS & SHIRLEY | 1105 CHICOT DRIVE DERMOTT AR 71638 | AV | 30 | 27.48 | 27.48 |
| 43 | 13-09-06 | 000-02722-001 | FREEMAN, JOHN F | #4 CAMBRIDGE PLACE DUMAS AR 71639 | AV | 50 | 54.53 | 54.53 |
| 43 | 14-09-06 | 000-02724-000 | MC GRAW, B. F., INC. | 604 E BRADLEY STAR CITY AR 71667 | AV | 10 | 11.85 | 11.85 |
| 43 | 18-09-05 | 000-00986-000 | J D S EDWARDS FARM INC | 30896 HWY 54 E DUMAS 71639 | AV | 681.57 | 688.84 | 688.84 |
| 43 | 18-09-05 | 000-00989-000 | JASPER, AWILLA | 960 WESTRIDGE COURT UPLAND CA 91786 | AV | 47.63 | 47.40 | 47.40 |
| 43 | 18-09-05 | 000-00990-000 | LEFRIDGE, DOROTHY | 960 WESTRIDGE COURT UPLAND CA 91786 | AV | 10.62 | 10.85 | 10.85 |

| MAP PAGE | SECTION TOWNSHIP RANGE | PARCEL NUMBER | OWNER NAME | * OWNER ADDRESS | *TYPE | ASSESSOR ACRE | GIS ACRE | LEVEED ACRE |
|----------|------------------------|---------------|----------------------------------|--|-------|---------------|----------|-------------|
| 43 | 18-09-05 | 000-00991-000 | FREEMAN, JOHN F. | #4 CAMBRIDGE PLACE DUMAS AR 71639 | AV | 57.15 | 56.01 | 56.01 |
| 43 | 19-09-05 | 000-01005-000 | FREEMAN, JOHN F. | #4 CAMBRIDGE PLACE DUMAS AR 71639 | AV | 35 | 34.73 | 34.73 |
| 43 | 19-09-05 | 000-01008-000 | NORRIS, MICHAEL N & KATHRYN H | 18 HARMONY RD DUMAS AR 71639 | AV | 79.5 | 79.62 | 79.62 |
| 43 | 19-09-05 | 000-01009-000 | HARMONY BAPTIST CHURCH | | EX | 0.5 | 0.50 | 0.50 |
| 43 | 19-09-05 | 000-01010-000 | BAYOU PLACE, INC.(THE) | PO BOX 7878 PINE BLUFF AR 71611 | AV | 107.52 | 105.52 | 105.52 |
| 43 | 23-09-06 | 000-02872-000 | MC GRAW, B. F., INC. | 604 E. BRADLEY STAR CITY AR 71667 | AV | 185 | 186.70 | 186.70 |
| 43 | 24-09-06 | 000-02873-001 | FREEMAN, JOHN F. | #4 CAMBRIDGE PLACE DUMAS AR 71639 | AV | 10 | 10.33 | 10.33 |
| 43 | 24-09-06 | 000-02877-001 | FREEMAN, JOHN F. | #4 CAMBRIDGE PLACE DUMAS AR 71639 | AV | 34 | 55.54 | 55.54 |
| 43 | 24-09-06 | 000-02878-000 | SMITH, JAMES MORRIS & SHIRLEY | 1105 CHICOT DRIVE DERMOTT AR 71638 | AV | 271.27 | 306.03 | 306.03 |
| 43 | 24-09-06 | 000-02879-000 | SHERRILL, HUBERT H. 1/2; KARISSA | 3101 N CYPRESS STREET NORTH LITTLE ROCK AR 72116 | AV | 80 | 40.53 | 40.53 |
| 43 | 24-09-06 | 000-02880-000 | SNAKE ISLAND FARMS | 401 AUTUMN ROAD LITTLE ROCK AR 72211 | AV | 40 | 40.84 | 40.84 |
| 43 | 24-09-06 | 000-02882-000 | SMITH, JAMES MORRIS & SHIRLEY | 1105 CHICOT DRIVE DERMOTT AR 71638 | AV | 80 | 79.98 | 79.98 |
| 43 | 24-09-06 | 000-02883-000 | BAYOU PLACE, INC.(THE) | PO BOX 7878 PINE BLUFF AR 71611 | AV | 124.73 | 117.94 | 117.94 |
| 43 | 25-09-06 | 000-02884-000 | BAYOU PLACE, INC.(THE) | PO BOX 7878 PINE BLUFF AR 71611 | AV | 20 | 26.20 | 26.20 |
| 43 | 25-09-06 | 000-02886-000 | STATE | | EX | 5 | 5.75 | 5.75 |
| 43 | 25-09-06 | 000-02887-000 | SMITH, JAMES MORRIS & SHIRLEY | 1105 CHICOT DRIVE DERMOTT AR 71638 | AV | 85 | 70.78 | 70.78 |
| 43 | 25-09-06 | 000-02890-000 | SMITH, STEPHEN HENRY | HC 66 BOX 320 DUMAS AR 71639 | AV | 130 | 53.43 | 53.43 |
| 43 | 25-09-06 | 000-02891-000 | SNAKE ISLAND FARMS | 401 AUTUMN ROAD LITTLE ROCK AR 72211 | AV | 40 | 40.76 | 40.76 |
| 43 | 25-09-06 | 000-02891-001 | SHERRILL, BOBBY & DIANE; BRADLEY | 10724 HWY 92 E HIGDEN AR 72067 | AV | 40 | 40.71 | 40.71 |
| 43 | 25-09-06 | 000-02892-000 | SHERRILL, HUBERT H. TRUSTEE1/2; | 3101 N CYPRESS STREET NORTH LITTLE ROCK AR 72116 | AV | 80 | 81.47 | 81.47 |
| 43 | 26-09-06 | 000-02902-000 | HUMPHREY, RUTH B., VICKI KREMMER | %BRANDON STAFFORD 401 AUTUMN ROAD LITTLE ROCK AR 72211 | AV | 40 | 39.17 | 39.17 |
| 43 | 30-09-05 | 000-01149-000 | FISHER, DARRELL & LINDA | 1055 E CHOCTAW DUMAS AR 71639 | AV | 200 | 199.63 | 199.63 |
| 43 | 30-09-05 | 000-01152-000 | NORRIS, MICHAEL N & KATHRYN H | 18 HARMONY RD DUMAS AR 71639 | AV | 80.18 | 84.35 | 84.35 |
| 43 | 30-09-05 | 000-01153-000 | BAYOU PLACE, INC.(THE) | PO BOX 7878 PINE BLUFF AR 71611 | AV | 143.95 | 141.07 | 141.07 |
| 43 | 30-09-05 | 000-01154-000 | FISHER, DARRELL & LINDA | 1055 E CHOCTAW DUMAS AR 71639 | AV | 40 | 39.99 | 39.99 |
| 44 | 14-09-06 | 000-02725-000 | THOMPSON, JAMES E | 2938 ANSON LANE PETERSBURG KY 41080 | AV | 219 | 200.23 | 200.23 |
| 44 | 14-09-06 | 000-02726-000 | FREEMAN, JOHN FRANKLIN | # 4 CAMBRIDGE PLACE DUMAS AR 71639 | AV | 160 | 156.88 | 156.88 |
| 44 | 14-09-06 | 000-02729-000 | SUMMERFORD, JAMES & NANCY A. | SUMMERFORD JOINT REVOCABLE TRUST 1552 HOWARD LANE GOULD AR | AV | 51 | 49.57 | 49.57 |
| 44 | 14-09-06 | 000-02735-000 | FREEMAN, FRANK FAMILY LIVING | #4 CAMBRIDGE STREET DUMAS AR 71639 | AV | 160 | 198.86 | 198.86 |
| 44 | 15-09-06 | 000-02742-000 | SUMMERFORD, JAMES & NANCY A. | SUMMERFORD JOINT REVOCABLE TRUST 1552 HOWARD LANE GOULD AR | AV | 60 | 59.64 | 59.64 |
| 44 | 15-09-06 | 000-02743-000 | CGL GASAWAY FAMILY LLLP | P O BOX 345 GOULD AR 71643 | AV | 40 | 120.90 | 120.90 |
| 44 | 15-09-06 | 000-02744-000 | CGL GASAWAY FAMILY LLLP | P O BOX 345 GOULD AR 71643 | AV | 43 | 43.98 | 43.98 |
| 44 | 15-09-06 | 000-02746-000 | THOMPSON, JAMES E | 2938 ANSON LANE PETERSBURG KY 41080 | AV | 20 | 20.86 | 20.86 |
| 44 | 15-09-06 | 000-02747-000 | CGL GASAWAY FAMILY LLLP | P O BOX 345 GOULD AR 71643 | AV | 40 | 40.29 | 40.29 |
| 44 | 15-09-06 | 000-02749-000 | KERSH, KENNETH & RHONDA | 155 POOL DR BATESVILLE AR 72650 | AV | 70 | 71.35 | 71.35 |
| 44 | 15-09-06 | 000-02751-000 | FREEMAN, JOHN FRANKLIN | #4 CAMBRIDGE PLACE DUMAS AR 71639 | AV | 167 | 163.60 | 163.60 |
| 44 | 15-09-06 | 000-02752-000 | CGL GASAWAY FAMILY LLLP | P O BOX 345 GOULD AR 71643 | AV | 34.75 | 34.71 | 34.71 |
| 44 | 15-09-06 | 000-02752-001 | GASAWAY, GREGORY CHASE | PO BOX 555 GOULD AR 71643 | RV | 5.25 | 5.26 | 5.26 |
| 44 | 15-09-06 | 000-02753-000 | FREEMAN, JOHN F | #4 CAMBRIDGE PLACE DUMAS AR 71639 | AV | 40 | 39.88 | 39.88 |
| 44 | 15-09-06 | 000-02758-000 | KING, LARRY | 490 ST. HWY. 11 STAR CITY AR 71667 | AI | 40 | 39.50 | 39.50 |
| 44 | 16-09-06 | 000-02760-000 | CGL GASAWAY FAMILY LLLP | P O BOX 345 GOULD AR 71643 | AV | 80 | 80.32 | 80.32 |
| 44 | 16-09-06 | 000-02761-002 | JONES, TOMMY LEO; JONES, WANDA | 2426 LANCASTER RD STAR CITY AR 71667 | AV | 16 | 16.00 | 16.00 |
| 44 | 16-09-06 | 000-02763-000 | BROCKMAN, OTHNILE | 35 STATE HWY 293 N STAR CITY AR 71667 | AV | 14 | 141.44 | 141.44 |
| 44 | 16-09-06 | 000-02763-001 | HD PENSION FARMLAND LLC | 197 CLARENDON ST C-8-99 BOSTON MA 02116 | AV | 140 | 141.85 | 141.85 |
| 44 | 16-09-06 | 000-02765-000 | AUSTIN, DAVID & BARBARA | P O BOX 174 STAR CITY AR 71667 | AV | 40 | 39.41 | 39.41 |
| 44 | 16-09-06 | 000-02770-000 | SCOTT, TRACY & KATHY SCOTT & | 7549 CANE CREEK ROAD STAR CITY AR 71667 | AI | 116 | 115.16 | 115.16 |

| MAP PAGE | SECTION TOWNSHIP RANGE | PARCEL NUMBER | OWNER NAME | * OWNER ADDRESS | *TYPE | ASSESSOR ACRE | GIS ACRE | LEVEED ACRE |
|----------|------------------------|---------------|----------------------------------|---|-------|---------------|----------|-------------|
| 44 | 16-09-06 | 000-02773-000 | RATTERREE, JOEY & RHONDA | P O BOX 477 STAR CITY AR 71667 | AV | 4 | 3.09 | 3.09 |
| 44 | 16-09-06 | 000-02774-000 | WIGGLY, MARGARET HORN, REBECCA | 921 MELLON ST LITTLE ROCK AR 72207 | AV | 40 | 39.32 | 39.32 |
| 44 | 21-09-06 | 000-02832-000 | WIGGLY, MARGARET HORN, REBECCA | 921 MELLON ST LITTLE ROCK AR 72207 | AV | 40 | 39.77 | 39.77 |
| 44 | 21-09-06 | 000-02835-000 | BARRETT, LAVERNE LYLE | 2561 LONESOME PINE RD STAR CITY AR 71667 | AV | 40 | 39.92 | 39.92 |
| 44 | 21-09-06 | 000-02837-001 | GASAWAY, HERMAN & SHARON | 7962 CANE CREEK RD. STAR CITY AR 71667 | RI | 3.8 | 1.44 | 1.10 |
| 44 | 21-09-06 | 000-02847-000 | RIDGEWOOD TIMBER CORPORATION | 400 RUNWAY ROAD BATESVILLE AR 72501 | AV | 27 | 32.91 | 4.97 |
| 44 | 21-09-06 | 000-02848-000 | FREEMAN, JOHN F. | #4 CAMBRIDGE PLACE DUMAS AR 71639 | AM | 133 | 125.28 | 36.50 |
| 44 | 22-09-06 | 000-02851-000 | KING, LARRY | 490 ST. HWY. 11 STAR CITY AR 71667 | AV | 20 | 21.08 | 21.08 |
| 44 | 22-09-06 | 000-02851-001 | KING, LEON & LINDA L | 13206 SW 144TH PKY. OKEECHOBEE FL 34974 | AV | 20 | 20.36 | 20.36 |
| 44 | 22-09-06 | 000-02852-000 | FREEMAN, JOHN F | #4 CAMBRIDGE PLACE DUMAS AR 71639 | AV | 40 | 40.76 | 40.76 |
| 44 | 22-09-06 | 000-02853-000 | BARRETT, LAVERNE LYLE | 2561 LONESOME PINE RD STAR CITY AR 71667 | AV | 40 | 40.70 | 40.70 |
| 44 | 22-09-06 | 000-02854-000 | FREEMAN, FRANK FAMILY LIVING TRU | 4 CAMBRIDGE ST DUMAS AR 71639 | AV | 40 | 41.69 | 41.69 |
| 44 | 22-09-06 | 000-02856-005 | SUMMERFORD, JACK & PAT | 4047 ST HWY 293 N STAR CITY AR 71667 | RI | 3.3 | 3.29 | 3.29 |
| 44 | 22-09-06 | 000-02857-000 | RIDGEWOOD TIMBER CORPORATION | 400 RUNWAY ROAD BATESVILLE AR 72501 | AV | 30 | 24.18 | 21.65 |
| 44 | 22-09-06 | 000-02858-000 | FREEMAN, JOHN F | #4 CAMBRIDGE PLACE DUMAS AR 71639 | AV | 19.7 | 21.22 | 21.22 |
| 44 | 22-09-06 | 000-02859-000 | FISHER, DARRELL & DIANE | 1055 E CHOCTAW DUMAS AR 71639 | AV | 20 | 20.25 | 20.25 |
| 44 | 22-09-06 | 000-02861-000 | FREEMAN, FRANK FAMILY LIVING | #4 CAMBRIDGE STREET DUMAS AR 71639 | AV | 360 | 365.62 | 365.62 |
| 44 | 23-09-06 | 000-02863-000 | FREEMAN, FRANK FAMILY LIVING | #4 CAMBRIDGE STREET DUMAS AR 71639 | AI | 342 | 332.35 | 332.35 |
| 44 | 23-09-06 | 000-02871-000 | FISHER, DARRELL & DIANE | 1055 E CHOCTAW DUMAS AR 71639 | AV | 113 | 117.69 | 117.69 |
| 44 | 26-09-06 | 000-02900-000 | SNAKE ISLAND FARMS | 401 AUTUMN ROAD LITTLE ROCK AR 72211 | AI | 309 | 414.24 | 414.24 |
| 44 | 26-09-06 | 000-02900-001 | FISHER, DARRELL W & DIANE | 1055 E CHOCTAW DUMAS AR 71639 | AV | 20 | 22.75 | 22.75 |
| 44 | 26-09-06 | 000-02900-002 | ROSE HILL MISSIONARY BAPTIST | 5149 STATE HWY 293 N STAR CITY AR 71667 | EX | 0.65 | 0.61 | 0.61 |
| 44 | 27-09-06 | 000-02904-000 | FISHER, DARRELL & DIANE | 1055 E CHOCTAW DUMAS AR 71639 | AV | 80 | 76.95 | 76.95 |
| 44 | 27-09-06 | 000-02907-002 | PARKER, ANTHONY; KAREN JASPER; | 218 GOOD HOPE LANE STAR CITY AR 71667 | AV | 6 | 6.38 | 6.38 |
| 44 | 27-09-06 | 000-02909-000 | ROSE HILL MISSIONARY BAPTIST | 5149 STATE HWY 293 N STAR CITY AR 71667 | EX | 1 | 1.15 | 1.15 |
| 44 | 27-09-06 | 000-02914-000 | RIDGEWOOD TIMBER CORPORATION | 400 RUNWAY ROAD BATESVILLE AR 72501 | AV | 35.25 | 68.95 | 12.21 |
| 44 | 27-09-06 | 000-02916-000 | KING, CHARLES LEON & LINDA | 13206 SW 144TH PKY. OKEECHOBEE FL 34974 | AI | 37 | 34.84 | 3.75 |
| 44 | 27-09-06 | 000-02922-000 | GIBSON, ERMER LEE ESTATE | PO BOX 2301 BENTON AR 72018 | AV | 20 | 19.63 | 12.46 |
| 45 | 13-09-07 | 000-04847-000 | AR STATE GAME & FISH | | EX | 320 | 312.75 | 309.11 |
| 45 | 13-09-07 | 000-04848-000 | ARK STATE GAME & FISH COMM. | 00000 | EX | 40 | 38.94 | 36.66 |
| 45 | 13-09-07 | 000-04849-000 | AR DEPT. OF PARKS & TOURISM | | EX | 40 | 38.97 | 8.45 |
| 45 | 13-09-07 | 000-04850-000 | AR DEPT. OF PARKS & TOURISM | | EX | 80 | 77.69 | 9.80 |
| 45 | 13-09-07 | 000-04851-000 | AR STATE GAME & FISH | | EX | 80 | 77.81 | 77.81 |
| 45 | 13-09-07 | 000-04852-000 | AR DEPT OF PARKS & TOURISM | 00000 | EX | 40 | 38.81 | 19.10 |
| 45 | 13-09-07 | 000-04853-000 | AR STATE GAME & FISH | | EX | 40 | 38.78 | 36.76 |
| 45 | 17-09-06 | 000-02775-000 | BROCKMAN, OTHNILE E & TWYLA J | 35 STATE HWY 293 N STAR CITY AR 71667 | AV | 74.12 | 232.00 | 232.00 |
| 45 | 17-09-06 | 000-02775-001 | HARRISON, RANDY | 2053 GREENFIELD RD. STAR CITY AR 71667 | AV | 124.06 | 163.47 | 163.47 |
| 45 | 17-09-06 | 000-02776-000 | HENRY, RANDY & YVONNE | 201 HENRY LANE EL DORADO AR 71730 | AV | 81.82 | 77.70 | 77.70 |
| 45 | 17-09-06 | 000-02780-000 | HARRISON, RANDY | 2053 GREENFIELD RD. STAR CITY AR 71667 | AV | 34.54 | 37.20 | 37.20 |
| 45 | 17-09-06 | 000-02784-000 | SCOTT, TRACY & KATHY SCOTT & | 7549 CANE CREEK ROAD STAR CITY AR 71667 | AI | 35.35 | 35.88 | 35.88 |
| 45 | 17-09-06 | 000-02785-000 | PERSON CHAPEL CHURCH | P.O. BOX STAR CITY AR 71667 | EX | 3 | 5.46 | 3.48 |
| 45 | 18-09-06 | 000-02787-000 | MC GEHEE, TOMMY & DIANNE | 3138 GATEWAY RD. STAR CITY AR 71667 | AV | 35 | 39.79 | 39.79 |
| 45 | 18-09-06 | 000-02788-000 | HARRISON, RANDY | 2053 GREENFIELD RD. STAR CITY AR 71667 | AI | 5 | 5.33 | 5.33 |
| 45 | 18-09-06 | 000-02790-000 | HARRISON, RANDY | 2053 GREENFIELD RD. STAR CITY AR 71667 | AV | 155 | 155.44 | 155.44 |
| 45 | 18-09-06 | 000-02791-000 | AR STATE GAME & FISH | | EX | 17.49 | 15.83 | 15.83 |
| 45 | 18-09-06 | 000-02797-000 | WEST, JAMES & MARIAN SUE WEST | 21804 STATE HWY 11 NORTH STAR CITY AR 71667 | AI | 34 | 31.63 | 31.63 |

| MAP PAGE | SECTION TOWNSHIP RANGE | PARCEL NUMBER | OWNER NAME | * OWNER ADDRESS | *TYPE | ASSESSOR ACRE | GIS ACRE | LEVEED ACRE |
|----------|------------------------|---------------|---------------------------------|---|-------|---------------|----------|-------------|
| 45 | 18-09-06 | 000-02798-000 | AR STATE GAME & FISH | | EX | 5 | 5.00 | 5.00 |
| 45 | 19-09-06 | 000-02801-000 | AR STATE GAME & FISH | | EX | 40 | 40.42 | 40.42 |
| 45 | 19-09-06 | 000-02803-000 | AR STATE GAME & FISH | | EX | 80 | 81.06 | 59.07 |
| 45 | 19-09-06 | 000-02804-000 | AR STATE GAME & FISH | | EX | 40 | 39.98 | 19.60 |
| 45 | 19-09-06 | 000-02805-000 | AR STATE GAME & FISH | | EX | 168.85 | 164.44 | 63.63 |
| 45 | 20-09-06 | 000-02815-000 | AR STATE GAME & FISH | | EX | 41 | 40.32 | 33.57 |
| 45 | 20-09-06 | 000-02818-000 | AR STATE GAME & FISH | | EX | 39 | 40.50 | 40.50 |
| 45 | 20-09-06 | 000-02819-000 | AR STATE GAME & FISH | | EX | 77 | 77.96 | 54.21 |
| 45 | 20-09-06 | 000-02820-000 | AR STATE GAME & FISH | | EX | 40 | 40.23 | 12.29 |
| 45 | 24-09-07 | 000-05067-000 | AR DEPT OF PARKS & TOURISM | 00000 | EX | 40 | 39.37 | 3.31 |
| 46 | 14-09-07 | 000-04854-000 | ARKANSAS GAME & FISH COMM. | 00000 | EX | 40 | 39.86 | 39.86 |
| 46 | 14-09-07 | 000-04855-000 | ARK. STATE GAME & FISH | 00000 | EX | 40 | 40.05 | 34.26 |
| 46 | 14-09-07 | 000-04856-000 | AR DEPT OF PARKS & TOURISM | 00000 | EX | 40 | 40.21 | 36.69 |
| 46 | 14-09-07 | 000-04857-000 | AR DEPT. OF PARKS & TOURISM | | EX | 40 | 40.02 | 22.35 |
| 46 | 14-09-07 | 000-04858-000 | AR DEPT OF PARKS & TOURISM | 00000 | EX | 160 | 161.67 | 68.82 |
| 46 | 14-09-07 | 000-04859-000 | AR DEPT. OF PARKS & TOURISM | | EX | 40 | 40.67 | 5.74 |
| 46 | 14-09-07 | 000-04860-000 | AR DEPT OF PARKS & TOURISM | 00000 | EX | 40 | 40.93 | 9.95 |
| 46 | 14-09-07 | 000-04861-000 | AR DEPT OF PARKS & TOURISM | 00000 | EX | 80 | 81.07 | 23.96 |
| 46 | 14-09-07 | 000-04862-000 | AR DEPT OF PARKS & TOURISM | 00000 | EX | 80 | 80.72 | 42.54 |
| 46 | 14-09-07 | 000-04863-000 | AR DEPT OF PARKS & TOURISM | 00000 | EX | 80 | 80.87 | 10.26 |
| 46 | 15-09-07 | 000-04865-000 | WYNN, ROBERT C & JENNY S WYNN | 326 FRIENDSHIP CIRCLE STAR CITY AR 71667 | AV | 280 | 282.76 | 7.64 |
| 46 | 23-09-07 | 000-05043-000 | AR DEPT. OF PARKS & TOURISM | | EX | 40.24 | 41.26 | 2.75 |
| 46 | 23-09-07 | 000-05045-000 | DODDS, LENA & JOYCE, W A JR & | 37 KIND ARMS RD. LITTLE ROCK AR 72227-2119 | RV | 2 | 1.85 | 0.08 |
| 46 | 23-09-07 | 000-05046-000 | AR DEPT. OF PARKS & TOURISM | | EX | 38 | 40.50 | 10.13 |
| 47 | 01-10-06 | 000-03047-000 | FARMER, JOHN | 128 N COLLEGE STREET DUMAS AR 71639 | AM | 108.7 | 104.66 | 54.50 |
| 47 | 01-10-06 | 000-03048-000 | SNAKE ISLAND FARMS | 401 AUTUMN ROAD LITTLE ROCK AR 72211 | AM | 162.62 | 157.96 | 83.77 |
| 47 | 01-10-06 | 000-03052-000 | HARRISON, ROBIN LAY & | 1509 ELM ST CROSSETT AR 71635 | AV | 200.03 | 187.97 | 9.59 |
| 47 | 25-09-06 | 000-02893-000 | SNAKE ISLAND FARMS | 401 AUTUMN ROAD LITTLE ROCK AR 72211 | AV | 200 | 202.93 | 202.93 |
| 47 | 25-09-06 | 000-02897-000 | KBS CO. | 602 HWY 65 N DUMAS AR 71639 | AV | 40 | 40.18 | 40.18 |
| 47 | 26-09-06 | 000-02901-000 | SNAKE ISLAND FARMS | 401 AUTUMN ROAD LITTLE ROCK AR 72211 | AV | 80 | 80.00 | 80.00 |
| 47 | 27-09-06 | 000-02918-000 | FREEMAN, FRANK FAMILY LIVING | #4 CAMBRIDGE STREET DUMAS AR 71639 | AV | 325.75 | 246.40 | 22.02 |
| 47 | 35-09-06 | 000-03025-000 | ANDERSON, OLA MAE ETAL % ETHEL | 1216 E RAILROAD MONTICELLO AR 71655 | AV | 40 | 39.71 | 39.71 |
| 47 | 35-09-06 | 000-03028-000 | TROTTER, WILLIAM & VIRGIL W | 6913 W 100TH TERRACE OVERLAND PARK KS 66212 | AV | 120 | 120.28 | 86.73 |
| 47 | 35-09-06 | 000-03035-000 | SNAKE ISLAND FARMS | 401 AUTUMN ROAD LITTLE ROCK AR 72211 | AV | 360 | 361.32 | 171.77 |
| 47 | 36-09-06 | 000-03036-000 | K B S CO. | 602 HWY 65 N DUMAS AR 71639 | AV | 80 | 78.87 | 78.87 |
| 47 | 36-09-06 | 000-03044-000 | SNAKE ISLAND FARMS | 401 AUTUMN ROAD LITTLE ROCK AR 72211 | AV | 159 | 159.88 | 149.24 |
| 47 | 36-09-06 | 000-03045-000 | SNAKE ISLAND FARMS | 401 AUTUMN ROAD LITTLE ROCK AR 72211 | AV | 400 | 325.08 | 325.08 |
| 48 | 04-10-05 | 000-01245-000 | ROBERSON, WILLIAM JR & ROBERT M | 28588 ST HWY 54 E DUMAS AR 71639 | RI | 1.85 | 1.27 | 1.27 |
| 48 | 04-10-05 | 000-01248-000 | BLAGG, BERZENT FARMS LLC | 27537 STATE HIGHWAY 54 E DUMAS AR 71639 | AV | 254.03 | 247.59 | 247.59 |
| 48 | 04-10-05 | 000-01249-000 | STATE | | EX | 6.04 | 7.18 | 7.18 |
| 48 | 04-10-05 | 000-01253-000 | MORGAN, HORACE HOMER; CRANE, JO | HC 66 BOX 309 DUMAS AR 71639 | AV | 32.76 | 34.38 | 34.38 |
| 48 | 04-10-05 | 000-01254-000 | TEDDER, LOYD & LINDA | 28084 STATE HWY 54 E DUMAS AR 71639 | RI | 1 | 1.00 | 1.00 |
| 48 | 04-10-05 | 000-01255-000 | LENDERMAN, LEROY & BARBARA | 28004 ST. HWY. 54 E. DUMAS AR 71639 | AI | 117.59 | 123.95 | 123.95 |
| 48 | 04-10-05 | 000-01256-000 | LENDERMAN, CALVIN L | 305 NANTUCKET ROAD DUMAS AR 71639 | AV | 37 | 36.46 | 36.46 |
| 48 | 05-10-05 | 000-01266-000 | MC CURRY, BILLY D. & AUDREY | 27428 ST HWY 54 E DUMAS AR 71639 | AI | 145.26 | 137.82 | 137.82 |
| 48 | 05-10-05 | 000-01267-000 | BLAGG, BERZENT FARMS LLC | 27537 STATE HIGHWAY 54 E DUMAS AR 71639 | AI | 420.84 | 423.82 | 423.82 |

| MAP PAGE | SECTION TOWNSHIP RANGE | PARCEL NUMBER | OWNER NAME | * OWNER ADDRESS | *TYPE | ASSESSOR ACRE | GIS ACRE | LEVEED ACRE |
|----------|------------------------|---------------|----------------------------------|---|-------|---------------|----------|-------------|
| 48 | 05-10-05 | 000-01272-000 | HUDSON, LAWRENCE EDWIN & BEVERLY | 574 S MAIN MONTICELLO AR 71655 | AV | 5 | 15.94 | 15.94 |
| 48 | 05-10-05 | 000-01277-000 | BLAGG, BERZENT FARMS LLC | 27537 STATE HIGHWAY 54 E DUMAS AR 71639 | AV | 40 | 38.67 | 38.67 |
| 48 | 05-10-05 | 110-00003-000 | VALENCIA, EZEQUIEL & ESTHEFANI | 6380 ST HWY 293 N STAR CITY AR 71667 | RI | 0.94 | 0.98 | 0.98 |
| 48 | 05-10-05 | 110-00004-000 | ROBERSON, WILLIAM & CHARLOTTE | 27548 ST. HWY. 54 E. DUMAS AR 71639 | RI | 0.56 | 0.56 | 0.56 |
| 48 | 05-10-05 | 110-00005-000 | ROBERSON, WILLIAM & CHARLOTTE | 28588 ST HWY 54 E DUMAS AR 71639 | RV | 0.58 | 0.58 | 0.58 |
| 48 | 05-10-05 | 110-00006-000 | ROBERSON, WILLIAM & CHARLOTTE | 28588 ST HWY 54 E DUMAS AR 71639 | RV | 0.58 | 0.58 | 0.58 |
| 48 | 05-10-05 | 110-00007-000 | HARRIS, DOUGLAS WAYNE SR & | 27596 ST HWY 54 E DUMAS AR 71639 | RI | 0.58 | 0.58 | 0.58 |
| 48 | 05-10-05 | 110-00008-000 | HARRIS, DOUGLAS WAYNE SR & | 27596 ST HWY 54 E DUMAS AR 71639 | RV | 0.58 | 0.58 | 0.58 |
| 48 | 05-10-05 | 110-00009-000 | RAWSON, JIMMY | % 1521 MERRILL DRIVE STE D-220 LITTLE ROCK AR 72211 | RI | 0.58 | 0.58 | 0.58 |
| 48 | 05-10-05 | 110-00010-000 | RAWSON, JERRY GLENN | 27654 STATE HWY 54 E DUMAS AR 71639 | RV | 0.58 | 0.58 | 0.58 |
| 48 | 05-10-05 | 110-00011-000 | SMITH, ROY LEE & BRIDGET ANN | 27682 HWY 54 E DUMAS AR 71639 | RI | 0.58 | 0.58 | 0.58 |
| 48 | 05-10-05 | 110-00012-000 | RAWSON, JACOB T | 27704 ST HWY 54 E TILLAR AR 71670 | RI | 0.58 | 0.58 | 0.58 |
| 48 | 05-10-05 | 110-00013-000 | RAWSON, T W & RUTH | 27722 ST HWY 54 E DUMAS AR 71639 | RI | 0.58 | 0.58 | 0.58 |
| 48 | 05-10-05 | 110-00014-000 | MC CURRY, JIMMY J. & DEBRA A. | 27742 ST. HWY. 54 E. DUMAS AR 71639 | RI | 0.58 | 0.58 | 0.58 |
| 48 | 05-10-05 | 110-00015-000 | NIGHTINGALE, STANLEY J & | 27760 ST HWY 54 E DUMAS AR 71639 | RI | 0.58 | 0.58 | 0.58 |
| 48 | 05-10-05 | 110-00015-001 | NIGHTINGALE, STANLEY JAY | 27760 ST HWY 54 E DUMAS AR 71639 | RV | 0.385 | 0.40 | 0.40 |
| 48 | 06-10-05 | 000-01289-001 | KASE, LLC | 26051 STATE HIGHWAY 54 DUMAS AR 71639 | AM | 200 | 173.45 | 173.45 |
| 48 | 06-10-05 | 000-01289-003 | FARMER, JOHN | 128 N COLLEGE STREET DUMAS AR 71639 | AV | 197 | 176.11 | 170.32 |
| 48 | 06-10-05 | 000-01293-001 | FARMER, MARGARET R | PO BOX 716 DUMAS AR 71639 | AI | 117.5 | 118.24 | 118.24 |
| 48 | 07-10-05 | 000-01300-000 | FARMER, MARGARET R | PO BOX 716 DUMAS AR 71639 | AV | 25 | 55.15 | 55.08 |
| 48 | 08-10-05 | 000-01330-000 | BLAGG, KEVIN B | 160 BAYWOOD LN MONTICELLO AR 71655 | AV | 40 | 44.09 | 44.09 |
| 48 | 08-10-05 | 000-01331-000 | FARMER, MARGARET R | PO BOX 716 DUMAS AR 71639 | AV | 40 | 41.62 | 41.62 |
| 48 | 28-09-05 | 000-01128-000 | MANES, JAY & FEBBIE IRREVOCABLE | 2509 HWY 425 MONTICELLO AR 71655 | AV | 40 | 40.34 | 40.34 |
| 48 | 28-09-05 | 000-01129-000 | JONES, CARRY ROBINSON 1/2 INT. | % CARRY JONES 4215 S TEMPE COURT AURORA CO 80018 | AV | 40 | 39.84 | 39.84 |
| 48 | 28-09-05 | 000-01130-000 | BLAGG, KEVIN & TAMARA | P O BOX 270 MONTICELLO AR 71655 | AV | 80 | 80.60 | 80.60 |
| 48 | 29-09-05 | 000-01142-000 | NORRIS, MICHAEL N & KATHRYN H | 18 HARMONY RD DUMAS AR 71639 | AV | 120 | 119.76 | 119.76 |
| 48 | 29-09-05 | 000-01143-000 | BLAGG, KEVIN & TAMARA | P O BOX 270 MONTICELLO AR 71655 | AV | 80 | 78.12 | 78.12 |
| 48 | 29-09-05 | 000-01144-000 | MANES, JAY & FEBBIE IRREVOCABLE | 2509 HWY 425 MONTICELLO AR 71655 | AI | 40 | 39.97 | 39.97 |
| 48 | 29-09-05 | 000-01146-000 | MANES, JAY & FEBBIE IRREVOCABLE | 2509 HWY 425 MONTICELLO AR 71655 | AV | 40 | 39.84 | 39.84 |
| 48 | 29-09-05 | 000-01147-000 | WHITE, JOHN OTIS & MARY LYNN | 173 BEAR TOOTH PASS MONTICELLO AR 71655 | AV | 25 | 22.54 | 22.54 |
| 48 | 29-09-05 | 000-01148-000 | NORRIS, MICHAEL N & KATHRYN H | 18 HARMONY RD DUMAS AR 71639 | AV | 15 | 16.35 | 16.35 |
| 48 | 30-09-05 | 000-01155-000 | R & M NORTON LLC | 217 DEAUVILLE DR MAUMELLE AR 72113 | AV | 194.64 | 195.07 | 195.07 |
| 48 | 30-09-05 | 000-01156-000 | KBS CO. | 602 HWY 65 N DUMAS AR 71639 | AV | 25.02 | 24.59 | 24.59 |
| 48 | 30-09-05 | 000-01158-000 | FISHER, DARRELL & DIANE | 1055 E CHOCTAW DUMAS AR 71639 | AV | 40 | 40.99 | 40.99 |
| 48 | 31-09-05 | 000-01160-000 | FISHER, DARRELL & DIANE | 1055 E CHOCTAW DUMAS AR 71639 | AV | 40 | 39.05 | 39.05 |
| 48 | 31-09-05 | 000-01161-000 | FISHER, DARRELL WAYNE | 1055 E CHOCTAW DUMAS AR 71639 | AV | 40 | 38.63 | 38.63 |
| 48 | 31-09-05 | 000-01162-000 | FISHER, DARRELL & LINDA | 1055 E CHOCTAW DUMAS AR 71639 | AV | 30 | 29.88 | 29.88 |
| 48 | 31-09-05 | 000-01163-000 | BLAGG, KEVIN B | 160 BAYWOOD LN MONTICELLO AR 71655 | AV | 10 | 9.61 | 9.61 |
| 48 | 31-09-05 | 000-01164-000 | FISHER, DARRELL WAYNE | 1055 E CHOCTAW DUMAS AR 71639 | AM | 40 | 40.92 | 40.92 |
| 48 | 31-09-05 | 000-01165-000 | FISHER, DARRELL & DIANE | 1055 E CHOCTAW DUMAS AR 71639 | AV | 17.54 | 18.96 | 18.96 |
| 48 | 31-09-05 | 000-01166-000 | MORGAN, DANNY & MORGAN JOHN D | 28336 STATE HWY 54 E DUMAS AR 71639 | AV | 18.53 | 18.59 | 18.59 |
| 48 | 31-09-05 | 000-01167-000 | MORGAN, DANNY & MORGAN JOHN D | 28336 STATE HWY 54 E DUMAS AR 71639 | AV | 35.89 | 37.52 | 37.52 |
| 48 | 31-09-05 | 000-01168-000 | KBS CO. | 602 HWY 65 N DUMAS AR 71639 | AV | 118.99 | 125.75 | 125.75 |
| 48 | 31-09-05 | 000-01169-000 | MORGAN, JOHN D. & LYNDA N. | 283360 ST. HWY. 54 E. DUMAS AR 71639 | AV | 37.07 | 36.70 | 36.70 |
| 48 | 31-09-05 | 000-01170-000 | MC GRAW, B.F., INC. | 604 E BRADLEY STAR CITY AR 71667 | AV | 15 | 15.63 | 15.63 |
| 48 | 31-09-05 | 000-01171-000 | HUDSON, LAWRENCE EDWIN & BEVERLY | 574 S MAIN MONTICELLO AR 71655 | AV | 105 | 94.33 | 94.33 |

| MAP PAGE | SECTION TOWNSHIP RANGE | PARCEL NUMBER | OWNER NAME | * OWNER ADDRESS | *TYPE | ASSESSOR ACRE | GIS ACRE | LEVEED ACRE |
|----------|------------------------|---------------|----------------------------------|--|-------|---------------|----------|-------------|
| 48 | 31-09-05 | 000-01172-000 | KBS CO. | 602 HWY 65 N DUMAS AR 71639 | AV | 81.31 | 81.07 | 81.07 |
| 48 | 31-09-05 | 000-01174-000 | BLAGG, KEVIN B | 160 BAYWOOD LN MONTICELLO AR 71655 | AI | 75.85 | 72.35 | 72.35 |
| 48 | 31-09-05 | 000-01175-000 | HUDSON, LAWRENCE EDWIN & BEVERLY | 574 S MAIN MONTICELLO AR 71655 | AV | 84.15 | 76.90 | 76.90 |
| 48 | 32-09-05 | 000-01176-000 | LENDERMAN, CALVIN L | 305 NANTUCKET ROAD DUMAS AR 71639 | AV | 40 | 40.96 | 40.96 |
| 48 | 32-09-05 | 000-01177-000 | WALDERN, JUDY BEITZ & | 8809 PENNINGTON RD LITTLE ROCK AR 72206 | AV | 40 | 41.21 | 41.21 |
| 48 | 32-09-05 | 000-01178-000 | MANES, JAY & FEBBIE IRREVOCABLE | 2509 HWY 425 MONTICELLO AR 71655 | AV | 20 | 19.83 | 19.83 |
| 48 | 32-09-05 | 000-01179-000 | R & M NORTON LLC | 217 DEAUVILLE DR MAUMELLE AR 72113 | AV | 80 | 80.41 | 80.41 |
| 48 | 32-09-05 | 000-01180-000 | R & M NORTON LLC | 217 DEAUVILLE DR MAUMELLE AR 72113 | AV | 40 | 40.81 | 40.81 |
| 48 | 32-09-05 | 000-01182-000 | BLAGG, BERZENT FARMS LLC | 27537 STATE HIGHWAY 54 E DUMAS AR 71639 | AV | 40 | 39.20 | 39.20 |
| 48 | 32-09-05 | 000-01183-000 | FISHER, DARRELL & DIANE | 1055 E CHOCTAW DUMAS AR 71639 | AV | 60 | 58.87 | 58.87 |
| 48 | 32-09-05 | 000-01187-000 | HUDSON, LAWRENCE EDWIN & BEVERLY | 574 S MAIN MONTICELLO AR 71655 | AV | 8 | 10.63 | 10.63 |
| 48 | 32-09-05 | 000-01188-000 | MANES, JAY & FEBBIE IRREVOCABLE | 2509 HWY 425 MONTICELLO AR 71655 | AV | 39 | 40.01 | 40.01 |
| 48 | 32-09-05 | 000-01188-001 | JAMES, DAVID W | 281 GABLE RD DUMAS AR 71639 | RI | 1 | 1.40 | 1.40 |
| 48 | 32-09-05 | 000-01193-000 | BLAGG, BERZENT FARMS LLC | 27537 STATE HIGHWAY 54 E DUMAS AR 71639 | AV | 15 | 20.39 | 20.39 |
| 48 | 32-09-05 | 000-01194-000 | CHURCH OF GOD IN CHRIST, | THREE RIVERS CONGREGATION, INC. CH 66 BOX 178 DUMAS AR 71639 | ER | 10.42 | 10.45 | 10.45 |
| 48 | 33-09-05 | 000-01201-000 | BENT WILLOW FARMS LLC | 401 AUTUMN ROAD LITTLE ROCK AR 72211 | AV | 120 | 123.77 | 123.77 |
| 48 | 33-09-05 | 000-01202-000 | WALDERN, JUDY BEITZ & | 8809 PENNINGTON RD LITTLE ROCK AR 72206 | AV | 40 | 41.46 | 41.46 |
| 48 | 33-09-05 | 000-01203-000 | LENDERMAN, LEROY & BARBARA | 28004 ST. HWY. 54 E. DUMAS AR 71639 | AV | 40 | 41.21 | 41.21 |
| 48 | 33-09-05 | 000-01204-000 | BLAGG, KEVIN B & TAMARA ANN | 160 BAYWOOD LANE MONTICELLO AR 71655 | AV | 118 | 112.26 | 112.26 |
| 48 | 33-09-05 | 000-01205-000 | DOWNEN, BLAKE A | 28409 HWY 54 DUMAS AR 71639 | RI | 2 | 1.99 | 1.99 |
| 48 | 33-09-05 | 000-01207-000 | BLAGG, KEVIN | 160 BAYWOOD LN MONTICELLO AR 71655 | AI | 40 | 41.49 | 41.49 |
| 49 | 02-10-05 | 000-01231-000 | STIMSON, R.B. FARMS | BOX 855 DUMAS AR 71639 | AV | 603.18 | 618.57 | 618.57 |
| 49 | 02-10-05 | 000-01232-000 | FARMINVEST 1 LIMITED PARTNERSHIP | 1427 SOUTH MAIN STREET STE 153 GREENVILLE MS 38701 | AV | 26.07 | 23.75 | 23.75 |
| 49 | 03-10-05 | 000-01233-000 | EAGLE CREEK SOUTHEAST LLC | 2515 MCKINNEY AVE #800 DALLAS TX 75201 | AV | 75.22 | 77.85 | 77.85 |
| 49 | 03-10-05 | 000-01234-000 | BLAGG, BERZENT FARMS LLC | 27537 STATE HIGHWAY 54 E DUMAS AR 71639 | AV | 191.57 | 190.64 | 190.64 |
| 49 | 03-10-05 | 000-01235-001 | BLAGG, KEVIN B | 160 BAYWOOD LN MONTICELLO AR 71655 | AM | 3.16 | 2.00 | 2.00 |
| 49 | 03-10-05 | 000-01236-000 | BARTLETT, BOBBIE E & MARIA | 2084 LONESOME PINE RD. STAR CITY AR 71667 | AV | 40.04 | 42.06 | 42.06 |
| 49 | 03-10-05 | 000-01238-000 | FISHER, DARRELL WAYNE | 1055 E CHOCTAW DUMAS AR 71639 | AV | 75 | 76.44 | 76.44 |
| 49 | 03-10-05 | 000-01239-000 | FISHER, DARRELL | 1055 E CHOCTAW DUMAS AR 71639 | AV | 5 | 5.68 | 5.68 |
| 49 | 03-10-05 | 000-01240-000 | PARK, EDWARD L. & LAURA P. | 8428 SCARLETT DR. BATON ROUGE LA 70806 | AV | 40 | 44.05 | 44.05 |
| 49 | 03-10-05 | 000-01241-000 | LENDERMAN, CALVIN L | 305 NANTUCKET ROAD DUMAS AR 71639 | AV | 120 | 120.63 | 120.63 |
| 49 | 03-10-05 | 000-01242-000 | EAGLE CREEK SOUTHEAST LLC | 2515 MCKINNEY AVE #800 DALLAS TX 75201 | AV | 80 | 80.05 | 80.05 |
| 49 | 04-10-05 | 000-01246-000 | BLEVINS, GARY DON | 28718 ST. HWY. 54 E. DUMAS AR 71639 | AI | 13.14 | 14.04 | 14.04 |
| 49 | 04-10-05 | 000-01262-000 | CAGLE, WILLIAM RICHARD JR. | 112 E. WATERMAN ST. DUMAS AR 71639 | AI | 80 | 80.72 | 80.72 |
| 49 | 09-10-05 | 000-01346-000 | LENDERMAN, TIMMY & TERESA DIANE | 21564 ST HWY 293 S DUMAS AR 71639 | AV | 3 | 3.07 | 3.07 |
| 49 | 09-10-05 | 000-01347-000 | PARK, EDWARD L. & LAURA P. | 8428 SCARLETT DR. BATON ROUGE LA 70806 | AV | 77 | 76.26 | 76.26 |
| 49 | 10-10-05 | 000-01357-000 | LENDERMAN, CALVIN L. | 305 NANTUCKET ROAD DUMAS AR 71639 | AV | 103 | 107.63 | 107.63 |
| 49 | 10-10-05 | 000-01364-000 | LENDERMAN, CALVIN L | 305 NANTUCKET ROAD DUMAS AR 71639 | RI | 2 | 2.49 | 2.49 |
| 49 | 10-10-05 | 000-01366-000 | LENDERMAN, TIMMY & TERESA DIANE | 21564 ST HWY 293 S DUMAS AR 71639 | AI | 13.35 | 16.76 | 16.76 |
| 49 | 10-10-05 | 000-01366-002 | KOEHN, GREG & VANESSA | 190 NANTUCKET RD DUMAS AR 71639 | RI | 3.65 | 3.52 | 3.52 |
| 49 | 10-10-05 | 000-01367-000 | PARK, EDWARD L. & LAURA P. | 8428 SCARLETT DR. BATON ROUGE LA 70806 | AV | 8 | 7.55 | 7.55 |
| 49 | 25-09-05 | 000-01089-000 | MAXWELL, THEODOSHIA CAMPBELL, | 20811 HWY 356 LITTLE ROCK AR 72206 | RI | 2 | 1.82 | 1.82 |
| 49 | 25-09-05 | 000-01091-000 | EAGLE CREEK SOUTHEAST LLC | 2515 MCKINNEY AVE #800 DALLAS TX 75201 | AV | 80 | 83.13 | 83.13 |
| 49 | 26-09-05 | 000-01099-000 | J & F INC. | 410 ADAM ST. DUMAS AR 71639 | AV | 200 | 199.85 | 199.85 |
| 49 | 26-09-05 | 000-01100-000 | EAGLE CREEK SOUTHEAST LLC | 2515 MCKINNEY AVE #800 DALLAS TX 75201 | AV | 120 | 122.78 | 122.78 |
| 49 | 27-09-05 | 000-01114-000 | BENT WILLOW FARMS LLC | 401 AUTUMN ROAD LITTLE ROCK AR 72211 | AV | 160 | 163.17 | 163.17 |

| MAP PAGE | SECTION TOWNSHIP RANGE | PARCEL NUMBER | OWNER NAME | * OWNER ADDRESS | *TYPE | ASSESSOR ACRE | GIS ACRE | LEVEED ACRE |
|----------|------------------------|---------------|----------------------------------|--|-------|---------------|----------|-------------|
| 49 | 27-09-05 | 000-01115-000 | FARMINVEST 1 LIMITED PARTNERSHIP | 1427 SOUTH MAIN STREET STE 153 GREENVILLE MS 38701 | AM | 120 | 121.83 | 121.83 |
| 49 | 27-09-05 | 000-01117-000 | HOPMAN, EARNEST III | 243 S JOHN DUMAS AR 71639 | AV | 40 | 38.15 | 38.15 |
| 49 | 33-09-05 | 000-01198-000 | KING, KENNETH H. | 398 GLENN LANE DUMAS AR 71639 | AV | 40 | 40.80 | 40.80 |
| 49 | 33-09-05 | 000-01200-000 | MORGAN, HORACE HOMER; CRANE, JO | HC 66 BOX 309 DUMAS AR 71639 | AV | 80 | 81.70 | 81.70 |
| 49 | 33-09-05 | 000-01208-000 | KING, KENNETH H. | 398 GLENN LANE DUMAS AR 71639 | AV | 40 | 41.08 | 41.08 |
| 49 | 33-09-05 | 000-01210-000 | STILLS, BARBARA & CHARLES STILLS | 751 E PARKS PRAIRIE GROVE AR 72753 | AV | 40 | 40.98 | 40.98 |
| 49 | 34-09-05 | 000-01211-000 | GOODGAME, RICHARD H. & CAROL A | 136 CARLTON DR DUMAS AR 71639 | AV | 40 | 40.85 | 40.85 |
| 49 | 34-09-05 | 000-01212-000 | FRENCH, BILLY B. & A.O. JR. | 10 JORDIN LANE HOT SPRINGS NATIONAL AR 71909 | AV | 40 | 40.92 | 40.92 |
| 49 | 34-09-05 | 000-01214-000 | FRENCH, BILLY B. & A.O. JR. | 10 JORDIN LANE HOT SPRINGS NATIONAL AR 71909 | AV | 80 | 81.80 | 81.80 |
| 49 | 34-09-05 | 000-01215-000 | EAGLE CREEK SOUTHEAST LLC | 2515 MCKINNEY AVE #800 DALLAS TX 75201 | AM | 316.83 | 323.78 | 323.78 |
| 49 | 34-09-05 | 000-01216-001 | LAMPIREZ, THOMAS JR & JAMIE | 29267 ST. HWY. 54 E. DUMAS AR 71639 | RI | 3.17 | 2.34 | 2.34 |
| 49 | 34-09-05 | 000-01217-000 | PICKENS, SAMMY & SARAH | HC 66 BOX 300-B DUMAS AR 71639 | RV | 2.42 | 2.91 | 2.91 |
| 49 | 34-09-05 | 000-01218-000 | LENDERMAN, LEROY & BARBARA | 28004 ST. HWY. 54 E. DUMAS AR 71639 | AV | 33.58 | 33.55 | 33.55 |
| 49 | 34-09-05 | 000-01219-000 | PICKENS, SARAH | 29017 ST HWY 54 E DUMAS AR 71639 | RI | 1 | 0.97 | 0.97 |
| 49 | 34-09-05 | 000-01220-000 | FRIESEN, DENNIS LEE & SANDY | 20095 STATE HWY 293 S DUMAS AR 71639 | RI | 3.41 | 3.78 | 3.78 |
| 49 | 34-09-05 | 000-01223-000 | HUDSON, LAWRENCE EDWIN & BEVERLY | 574 S MAIN MONTICELLO AR 71655 | AV | 80 | 82.51 | 82.51 |
| 49 | 34-09-05 | 000-01224-000 | HOPMANN, ERNEST O. III | 243 S JOHN DUMAS AR 71639 | AV | 40 | 40.93 | 40.93 |
| 49 | 35-09-05 | 000-01225-000 | GOODGAME, RICHARD H. & CAROL A | 136 CARLTON DR DUMAS AR 71639 | AV | 160 | 165.78 | 165.78 |
| 49 | 35-09-05 | 000-01226-000 | FARMINVEST 1 LIMITED PARTNERSHIP | 1427 SOUTH MAIN STREET STE 153 GREENVILLE MS 38701 | AV | 480 | 474.37 | 474.37 |
| 50 | 25-09-05 | 000-01082-000 | V.H. FARMS INC | 31997 STATE HWY 54 E DUMAS AR 71639 | AV | 412 | 417.49 | 417.49 |
| 50 | 25-09-05 | 000-01083-000 | MC KENNON COUSINS, LLC | P O BOX 23870 LITTLE ROCK AR 72221 | AV | 28 | 27.15 | 27.15 |
| 50 | 25-09-05 | 000-01086-000 | MAXWELL, THEODOSHIA CAMPBELL, | 20811 HWY 356 LITTLE ROCK AR 72206 | AV | 39 | 39.53 | 39.53 |
| 50 | 25-09-05 | 000-01087-000 | HARRELL, JAMES EDWARD | P O BOX 671 DUMAS AR 71639 | AI | 19.5 | 19.70 | 19.70 |
| 50 | 25-09-05 | 000-01088-000 | MADDEN, WILLIAM B. & JEANETTE | 128 OAK ST. DUMAS AR 71639 | AV | 19.5 | 17.95 | 17.95 |
| 50 | 26-09-05 | 000-01095-000 | V.H. FARMS INC | 31997 STATE HWY 54 E DUMAS AR 71639 | AV | 120 | 121.44 | 121.44 |
| 50 | 26-09-05 | 000-01096-000 | GOODGAME, RICHARD & CAROL G. | 136 CARLTON DR DUMAS AR 71639 | AV | 40 | 39.25 | 39.25 |
| 50 | 26-09-05 | 000-01098-001 | HOPMAN III, ERNEST O. | 243 S. JOHN DUMAS AR 71639 | AV | 78.5 | 80.55 | 80.55 |
| 50 | 27-09-05 | 000-01106-000 | GLOVER, ELISHA & RUBY J. | 249 N HICKORY ST. DUMAS AR 71639 | AV | 30 | 30.42 | 30.42 |
| 50 | 36-09-05 | 000-01228-000 | EAGLE CREEK SOUTHEAST LLC | 2515 MCKINNEY AVE #800 DALLAS TX 75201 | AV | 640 | 648.23 | 648.23 |
| 51 | 01-10-05 | 000-01229-000 | STIMSON, R.B. FARMS | BOX 855 DUMAS AR 71639 | AV | 648.88 | 650.62 | 650.62 |
| 51 | 10-10-05 | 000-01371-000 | SMITH, MARISE C. | 184 MAYFAIR RD. DUMAS AR 71639 | AV | 40 | 40.50 | 40.50 |
| 51 | 10-10-05 | 000-01373-000 | K B S COMPANY | 602 HWY 65 N. DUMAS AR 71639 | AV | 45 | 47.75 | 47.75 |
| 51 | 10-10-05 | 000-01374-000 | GOURD ISAND FARMS LLC | 1200 HWY 293 MONTICELLO AR 71655 | AV | 390 | 392.88 | 392.88 |
| 51 | 10-10-05 | 000-01376-000 | DODDS, JOHN E | 25 LENNOX CIRCLE DUMAS AR 71639 | AV | 35 | 34.21 | 34.21 |
| 51 | 11-10-05 | 000-01385-000 | HENLEY, CAROLYN M LIVING TRUST | PO BOX 187 DUMAS AR 71639 | AV | 177.06 | 177.07 | 177.07 |
| 51 | 11-10-05 | 000-01388-000 | K B S COMPANY | 602 HWY 65 N DUMAS AR 71639 | AV | 20 | 20.48 | 20.48 |
| 51 | 11-10-05 | 000-01389-000 | DODDS, JOHN E | 25 LENNOX CIRCLE DUMAS AR 71639 | AV | 18.5 | 18.54 | 18.54 |
| 51 | 12-10-05 | 000-01401-000 | FRENCH, BILLY B. & A.O. JR. | 10 JORDIN LANE HOT SPRINGS NATIONAL AR 71909 | AV | 85 | 82.27 | 82.27 |
| 51 | 12-10-05 | 000-01405-000 | HENLEY, CAROLYN M LIVING TRUST | PO BOX 187 DUMAS AR 71639 | AV | 50.16 | 56.54 | 56.54 |
| 51 | 12-10-05 | 000-01409-000 | HENLEY, THOMAS E. TRUST | PO BOX 187 DUMAS AR 71639 | AV | 20 | 19.76 | 19.76 |
| 51 | 12-10-05 | 000-01410-000 | STIMSON, R.B. FARMS | PO BOX 855 DUMAS AR 71639 | AV | 483.94 | 485.52 | 485.52 |
| 51 | 13-10-05 | 000-01415-000 | HENLEY, CAROLYN M LIVING TRUST | PO BOX 187 DUMAS AR 71639 | AV | 152.16 | 164.67 | 164.67 |
| 51 | 13-10-05 | 000-01426-000 | STIMSON, R.B. FARMS | PO BOX 855 DUMAS AR 71639 | AV | 169 | 160.42 | 160.42 |
| 51 | 14-10-05 | 000-01428-000 | HENLEY, CAROLYN M LIVING TRUST | PO BOX 187 DUMAS AR 71639 | AV | 160.26 | 163.60 | 163.60 |
| 51 | 14-10-05 | 000-01431-000 | PICKENS, R A & SON | PO BOX 131 PICKENS AR 71662 | RV | 1.5 | 2.00 | 2.00 |
| 51 | 14-10-05 | 000-01433-000 | PICKENS, R A & SON | PO BOX 131 PICKENS AR 71662 | AV | 311.5 | 314.71 | 314.71 |

| MAP PAGE | SECTION TOWNSHIP RANGE | PARCEL NUMBER | OWNER NAME | * OWNER ADDRESS | *TYPE | ASSESSOR ACRE | GIS ACRE | LEVEED ACRE |
|----------|------------------------|---------------|--------------------------------------|--|-------|---------------|----------|-------------|
| 51 | 14-10-05 | 000-01437-000 | HENLEY, THOMAS E. TRUST | PO BOX 187 DUMAS AR 71639 | AV | 80 | 79.64 | 79.64 |
| 51 | 15-10-05 | 000-01442-000 | DODDS, JOHN E | 25 LENNOX CIRCLE DUMAS AR 71639 | AV | 21.75 | 7.98 | 7.98 |
| 51 | 15-10-05 | 000-01443-000 | FRENCH, A.O. JR. & BILLY B. | RT 2 BOX 670 DUMAS AR 71639 | AV | 16 | 13.64 | 13.64 |
| 51 | 15-10-05 | 000-01444-000 | CHURCH | | ER | 2.25 | 2.97 | 2.97 |
| 51 | 15-10-05 | 000-01448-000 | GOURD ISLAND FARMS LLC | 1200 HWY 293 MONTICELLO AR 71655 | AV | 16 | 17.79 | 17.79 |
| 51 | 15-10-05 | 000-01449-000 | WILLIAMS, YORK EST. | 2301 WEST 42ND AVE PINE BLUFF AR 71603 | AV | 9 | 12.63 | 12.63 |
| 51 | 15-10-05 | 000-01451-000 | SMITH, MORRISON F. | PO BOX 577 LLANO TX 78643 | AV | 40 | 39.78 | 39.78 |
| 51 | 15-10-05 | 000-01453-000 | GOURD ISLAND FARMS LLC | 1200 HWY 293 MONTICELLO AR 71655 | AV | 95 | 94.23 | 94.23 |
| 51 | 15-10-05 | 000-01455-000 | FRENCH, A O JR AND BILLY BERT FRENCH | PO BOX 125 DUMAS AR 71639 | AI | 440 | 437.74 | 437.74 |
| 51 | 16-10-05 | 000-01471-000 | CHURCH PAULTINE AME | | ER | 1 | 2.50 | 2.50 |
| 52 | 07-10-05 | 000-01294-000 | P & R TREE FARM, LLC | P O BOX 323 MONTICELLO AR 71657 | AI | 73.06 | 71.21 | 37.20 |
| 52 | 07-10-05 | 000-01297-000 | FARM BROTHERS LLC | P O BOX 4902 JACKSON WY 83001 | AM | 276.92 | 273.44 | 261.34 |
| 52 | 08-10-05 | 000-01329-000 | BLAGG, KEVIN & TAMARA | P O BOX 270 MONTICELLO AR 71655 | AV | 160 | 163.18 | 163.18 |
| 52 | 08-10-05 | 000-01332-000 | CURRY, EDDIE EUGENE & STEPHEN | 1514 MEADOWVIEW ROAD DUMAS AR 71369 | AI | 133.1 | 244.68 | 244.67 |
| 52 | 08-10-05 | 000-01337-000 | FARM BROTHERS LLC | P O BOX 4902 JACKSON WY 83001 | AV | 37.6 | 37.64 | 37.64 |
| 52 | 08-10-05 | 000-01338-000 | CURRY, EDDIE E & STEPHEN E | 1514 MEADOWVIEW ROAD DUMAS AR 71639 | AV | 46.3 | 44.64 | 44.64 |
| 52 | 08-10-05 | 000-01342-000 | BLAGG, BERZENT FARMS LLC | 27537 STATE HIGHWAY 54 E DUMAS AR 71639 | AV | 26.6 | 25.21 | 25.21 |
| 52 | 09-10-05 | 000-01352-000 | PARK, EDWARD L. & LAURA P. | 8428 SCARLETT DR. BATON ROUGE LA 70806 | AV | 40 | 41.11 | 41.11 |
| 52 | 09-10-05 | 000-01353-000 | SMITH, STEPHEN H. | 27887 ST HWY 54 DUMAS AR 71639 | AV | 52 | 51.55 | 51.55 |
| 52 | 09-10-05 | 000-01354-000 | BLAGG, BERZENT FARMS LLC | 27537 STATE HIGHWAY 54 E DUMAS AR 71639 | AV | 28 | 27.67 | 27.67 |
| 52 | 09-10-05 | 000-01356-000 | SMITH, MARISE C. | 184 MAYFAIR RD. DUMAS AR 71639 | AI | 440 | 435.31 | 435.31 |
| 52 | 16-10-05 | 000-01457-000 | SMITH, STEPHEN HENRY | HC 66 BOX 320 DUMAS AR 71639 | AV | 80 | 80.71 | 80.71 |
| 52 | 16-10-05 | 000-01458-000 | MAUNEY, MORRIS & KIM | 101 SPENCER COVE CLINTON MS 39056 | AV | 40 | 40.75 | 40.75 |
| 52 | 16-10-05 | 000-01461-000 | MAUNEY, MORRIS & KIM | 101 SPENCER COVE CLINTON MS 39056 | AV | 60 | 59.16 | 59.16 |
| 52 | 16-10-05 | 000-01462-000 | BLAGG, BERZENT FARMS LLC | 27537 STATE HIGHWAY 54 E DUMAS AR 71639 | AV | 14 | 17.08 | 17.08 |
| 52 | 16-10-05 | 000-01463-000 | FISH, MARTHA LOUISE; CHRISTIE | % SIMMONS FIRST TRUST COMPANY 15 RIDGEVIEW DR LITTLE ROCK AR 7 | AV | 6 | 5.09 | 5.09 |
| 52 | 16-10-05 | 000-01465-000 | BARTLETT, BOBBIE & MARIA | 2035 NATUCKETT RD DUMAS AR 71639 | AV | 78.2 | 80.64 | 80.64 |
| 52 | 16-10-05 | 000-01466-000 | MORELAND, JUANITA | 25 LENNOX DUMAS AR 71639 | AI | 240 | 164.96 | 164.96 |
| 52 | 16-10-05 | 000-01469-000 | FRENCH, BILLY B., & A.O & | 10 JORDIN LANE HOT SPRINGS NATIONAL AR 71909 | AV | 6.25 | 6.56 | 6.56 |
| 52 | 16-10-05 | 000-01470-000 | DODDS, JOHN E | 126 SOUTH WALNUT STREET DUMAS AR 71639 | AV | 112.75 | 113.37 | 113.37 |
| 52 | 17-10-05 | 000-01476-000 | CURRY, EDDIE EUGENE & STEPHEN | 1514 MEADOWVIEW ROAD DUMAS AR 71369 | AV | 89.25 | 71.97 | 71.97 |
| 52 | 17-10-05 | 000-01480-000 | FARM BROTHERS LLC | P O BOX 4902 JACKSON WY 83001 | AV | 5 | 5.06 | 5.06 |
| 52 | 17-10-05 | 000-01487-000 | LEONARD, RAYMOND & JOAN | 21349 HWY 54 E DUMAS AR 71639 | AV | 40 | 40.57 | 40.57 |
| 52 | 18-10-05 | 000-01498-000 | FARM BROTHERS LLC | P O BOX 4902 JACKSON WY 83001 | AV | 15.65 | 13.80 | 11.00 |
| 52 | 18-10-05 | 000-01534-000 | FISH, MARTHA LOUISE; CHRISTIE | % SIMMONS FIRST TRUST COMPANY 15 RIDGEVIEW DR LITTLE ROCK AR 7 | AI | 383.95 | 384.34 | 176.13 |
| 52 | 20-10-05 | 000-01543-000 | FRENCH, A.O. | P. O. BOX 125 DUMAS AR 71639 | AV | 15 | 26.65 | 26.65 |
| 52 | 20-10-05 | 000-01544-001 | HUSKEY, A.C. TRUSTEE OF JAMES | C/O WILLIE B HUSKEY JR 1940 NORTH 62ND ST KANSAS CITY KS 66102 | AV | 40 | 40.52 | 40.52 |
| 53 | 20-10-05 | 000-01561-000 | FRENCH, BILLY B., AO, & | 10 JORDIN LANE HOT SPRINGS NATIONAL AR 71909 | AV | 145 | 136.77 | 136.77 |
| 53 | 21-10-05 | 000-01565-000 | FRENCH, A.O. | 345 JOHN ST. DUMAS AR 71639 | AV | 120 | 122.53 | 122.53 |
| 53 | 21-10-05 | 000-01566-000 | FRENCH, A.O. JR., BILLY B., & | 345 JOHN ST. DUMAS AR 71639 | AV | 520 | 545.63 | 545.63 |
| 53 | 22-10-05 | 000-01571-000 | FRENCH, A.O. JR, BILLY BERT & | P. O. BOX 125 DUMAS AR 71639 | AV | 320 | 322.20 | 322.20 |
| 53 | 22-10-05 | 000-01575-000 | FOUR BROTHERS INVESTMENTS LLC | 15246 HIGHWAY 11 NORTH GOULD AR 71643 | AV | 160 | 163.75 | 163.75 |
| 53 | 27-10-05 | 000-01619-000 | FOUR BROTHERS INVESTMENTS LLC | 15246 HIGHWAY 11 NORTH GOULD AR 71643 | AV | 80 | 77.14 | 77.14 |
| 53 | 27-10-05 | 000-01620-000 | DODDS, JOHN E & LAWRENCE ZELL | 126 S. WALNUT STREET DUMAS AR 71639 | AV | 80 | 84.26 | 84.26 |
| 53 | 27-10-05 | 000-01621-000 | FRENCH, A.O. JR., BILLY B., & | 345 JOHN ST. DUMAS AR 71639 | AV | 160 | 166.84 | 166.84 |
| 53 | 27-10-05 | 000-01622-000 | FOUR BROTHERS INVESTMENTS LLC | 15246 HIGHWAY 11 NORTH GOULD AR 71643 | AI | 320 | 318.62 | 318.62 |

| MAP PAGE | SECTION TOWNSHIP RANGE | PARCEL NUMBER | OWNER NAME | * OWNER ADDRESS | *TYPE | ASSESSOR ACRE | GIS ACRE | LEVEED ACRE |
|----------|------------------------|---------------|---|--|-------|---------------|----------|-------------|
| 53 | 28-10-05 | 000-01625-000 | FRENCH, A.O. JR., BILLY B., & | 345 JOHN ST. DUMAS AR 71639 | AV | 200 | 198.42 | 198.42 |
| 53 | 28-10-05 | 000-01627-000 | HILTON, JAY PAUL REVOCABLE TR & | 134 ALLEN DRIVE MONTICELLO AR 71655 | AV | 40 | 38.25 | 38.25 |
| 53 | 28-10-05 | 000-01629-000 | SILVILANDS, INC | P O BOX 1398 MONTICELLO AR 71657 | AV | 400 | 419.96 | 332.48 |
| 53 | 29-10-05 | 000-01631-000 | FRENCH, A.O. JR., BILLY B., & | 345 JOHN ST. DUMAS AR 71639 | AV | 5 | 5.28 | 5.28 |
| 53 | 29-10-05 | 000-01637-000 | SILVILANDS, INC | P O BOX 1398 MONTICELLO AR 71657 | AI | 620 | 634.42 | 63.98 |
| 53 | 33-10-05 | 000-01683-000 | NICHOLS, KIRK & JESSICA | 280 NAVAJO RD DUMAS AR 71639 | AI | 12.5 | 12.52 | 12.52 |
| 53 | 33-10-05 | 000-01684-000 | FOUR BROTHERS INVESTMENTS LLC | 15246 HIGHWAY 11 NORTH GOULD AR 71643 | AV | 290 | 289.00 | 95.73 |
| 53 | 33-10-05 | 000-01685-000 | PALMER, M.C. | 1849 BENFORD MEMPHIS TN 38108 | AV | 7.5 | 7.50 | 7.50 |
| 53 | 34-10-05 | 000-01702-000 | FOUR BROTHERS INVESTMENTS LLC | 15246 HIGHWAY 11 NORTH GOULD AR 71643 | AV | 480 | 480.09 | 478.75 |
| 54 | 13-10-05 | 000-01414-000 | HENLEY, THOMAS E. TRUST | PO BOX 187 DUMAS AR 71639 | AV | 198.66 | 206.05 | 206.05 |
| 54 | 13-10-05 | 000-01424-000 | PICKENS, R A & SON | PO BOX 131 PICKENS AR 71662 | AV | 10 | 12.76 | 12.76 |
| 54 | 13-10-05 | 000-01425-000 | POOLE, JOHNNIE POOLE FARM | 410 CROOKED BAYOU MC GEHEE AR 71654 | AV | 111 | 112.28 | 112.28 |
| 54 | 14-10-05 | 000-01440-000 | HENLEY, THOMAS E. TRUST | PO BOX 187 DUMAS AR 71639 | AV | 7.48 | 6.76 | 6.76 |
| 54 | 14-10-05 | 000-01441-000 | HENLEY, CAROLYN M LIVING TRUST | PO BOX 187 DUMAS AR 71639 | AV | 72.52 | 66.83 | 66.83 |
| 54 | 22-10-05 | 000-01570-000 | MAXIMUM FORESTRY LLC | P O BOX 323 MONTICELLO AR 716570323 | AV | 160 | 159.79 | 159.79 |
| 54 | 23-10-05 | 000-01577-000 | HENLEY, THOMAS E. TRUST | PO BOX 187 DUMAS AR 71639 | AV | 90 | 81.72 | 81.72 |
| 54 | 23-10-05 | 000-01578-000 | DANCER, SAM & BARBARA | P O BOX 811 DUMAS AR 71639 | AI | 143 | 147.46 | 147.46 |
| 54 | 23-10-05 | 000-01581-000 | PICKENS, R A & SON | PO BOX 131 PICKENS AR 71662 | AI | 327 | 324.19 | 324.19 |
| 54 | 23-10-05 | 000-01584-000 | CARTER-JONES TIMBER CO. | 601 TALLMADGE KENT OH 44240 | AV | 80 | 77.02 | 77.02 |
| 54 | 24-10-05 | 000-01585-000 | POOLE, BAIN | 1091 PICKENS RD DUMAS AR 71639 | AV | 34 | 39.46 | 39.46 |
| 54 | 24-10-05 | 000-01586-000 | DANCER, SAM & BARBARA | P O BOX 811 DUMAS AR 71639 | AV | 40 | 36.27 | 36.27 |
| 54 | 24-10-05 | 000-01588-001 | CHAMBERS, JOEL & KATHY | 3887 NEVADA RD DUMAS AR 71639 | RI | 1.01 | 1.01 | 1.01 |
| 54 | 24-10-05 | 000-01589-000 | HURST, DANIEL A & SHANA R | 10011 STATE HWY 293 N DUMAS AR 71639 | AV | 15.99 | 16.31 | 16.31 |
| 54 | 24-10-05 | 000-01589-001 | CHAMBERS, JOEL & KATHY | 3887 NEVADA RD DUMAS AR 71639 | AV | 48 | 39.81 | 39.81 |
| 54 | 24-10-05 | 000-01589-002 | CONNARD, CHARLES LARRY | 3772 NEVADA RD. DUMAS AR 71639 | RI | 5 | 5.11 | 5.11 |
| 54 | 24-10-05 | 000-01590-000 | PICKENS, R A & SON | PO BOX 131 PICKENS AR 71662 | AV | 320 | 347.68 | 347.68 |
| 54 | 24-10-05 | 000-01591-000 | PICKENS, R A & SON | PO BOX 131 PICKENS AR 71662 | AV | 20 | 19.88 | 19.88 |
| 54 | 24-10-05 | 000-01592-000 | HENLEY, THOMAS E. TRUST | PO BOX 187 DUMAS AR 71639 | AV | 110 | 101.14 | 101.14 |
| 54 | 24-10-05 | 000-01597-000 | EAGLE CREEK SOUTHEAST LLC | 2515 MCKINNEY AVE #800 DALLAS TX 75201 | AV | 40 | 41.56 | 41.56 |
| 54 | 25-10-05 | 000-01600-000 | PICKENS, R A & SON | PO BOX 131 PICKENS AR 71662 | AV | 20 | 48.18 | 48.18 |
| 54 | 25-10-05 | 000-01602-000 | JONES, ZACHARIAH & HEIRS | 308 N. COLLEGE DUMAS AR 71639 | AV | 54.5 | 64.69 | 64.69 |
| 54 | 25-10-05 | 000-01603-000 | EAGLE CREEK SOUTHEAST LLC | 2515 MCKINNEY AVE #800 DALLAS TX 75201 | AV | 160 | 161.90 | 161.90 |
| 54 | 25-10-05 | 000-01604-000 | JONES, ZACHARIAH HEIRS | 308 N. COLLEGE DUMAS AR 71639 | AV | 40 | 43.54 | 43.54 |
| 54 | 25-10-05 | 000-01605-000 | FRENCH, A.O. JR., BILLY B., & | 345 JOHN ST. DUMAS AR 71639 | AV | 40 | 47.20 | 47.20 |
| 54 | 26-10-05 | 000-01611-000 | CARTER-JONES TIMBER CO. | 601 TALLMADGE KENT OH 44240 | AM | 322 | 323.51 | 323.51 |
| 54 | 26-10-05 | 000-01612-000 | PICKENS, R A & SON | PO BOX 131 PICKENS AR 71662 | AV | 61.5 | 64.42 | 64.42 |
| 54 | 26-10-05 | 000-01614-000 | PICKENS, R A & SON | PO BOX 131 PICKENS AR 71662 | AV | 176.5 | 176.23 | 176.23 |
| 54 | 26-10-05 | 000-01617-000 | PLANTATION FARMS, INC | 6750 POPLAR AVE STE 710 MEMPHIS TN 38138 | AV | 80 | 83.81 | 83.81 |
| 55 | 25-10-05 | 000-01606-000 | PLANTATION FARMS, INC | 6750 POPLAR AVE STE 710 MEMPHIS TN 38138 | AV | 80 | 82.48 | 82.48 |
| 55 | 25-10-05 | 000-01610-000 | HENLEY, THOMAS E. TRUST | PO BOX 187 DUMAS AR 71639 | AV | 214 | 224.34 | 224.34 |
| 55 | 34-10-05 | 000-01701-000 | ELLIOTT, BILL E FAMILY TRUST, BILL E ELLIOTT JR | BOX 745 LAKE VILLAGE AR 71653 | AV | 160 | 159.48 | 134.60 |
| 55 | 35-10-05 | 000-01704-000 | PLANTATION FARMS, INC | 6750 POPLAR AVE STE 710 MEMPHIS TN 38138 | AV | 499.24 | 480.43 | 480.43 |
| 55 | 35-10-05 | 000-01706-000 | FOUR BROTHERS INVESTMENTS LLC | 15246 HIGHWAY 11 NORTH GOULD AR 71643 | AV | 160 | 160.51 | 160.51 |
| 55 | 36-10-05 | 000-01710-000 | PLANTATION FARMS, INC | 6750 POPLAR AVE STE 710 MEMPHIS TN 38138 | AV | 480 | 566.62 | 566.62 |
| 55 | 36-10-05 | 000-01715-000 | JOHN HANCOCK INCORPORATED | ONE SUGAR CREEL CENTER BLVD SUITE 1000 SUGAR LAND TX 77478 | AV | 80 | 90.44 | 90.44 |
| 55 | 36-10-05 | 000-01716-000 | ZENO FAMILY TRUST, ZENO, LARRY & | 3422 MEADOW CREEK DRIVE BRYANT AR 72022 | AV | 80 | 81.05 | 81.05 |

| MAP PAGE | SECTION TOWNSHIP RANGE | PARCEL NUMBER | OWNER NAME | * OWNER ADDRESS | *TYPE | ASSESSOR ACRE | GIS ACRE | LEVEED ACRE |
|----------|------------------------|---------------|------------|-----------------|-------|---------------|----------|-------------|
|----------|------------------------|---------------|------------|-----------------|-------|---------------|----------|-------------|

TOTALS 178,595.36 167,070.41

*TYPE CODES

- | | |
|---------------------------|----|
| Agriculture Improved | AI |
| Agriculture Vacant | AV |
| Agriculture Miscellaneous | AM |
| Residential Improved | RI |
| Residential Miscellaneous | RM |
| Residential Vacant | RV |
| Commercial Improved | CI |
| Commercial Miscellaneous | CM |
| Commercial Vacant | CV |
| Industrial Improved | II |
| Industrial Miscellaneous | IM |
| Industrial Vacant | IV |
| Public Service | PS |
| Exempt | EX |
| Mineral | MN |
| Mobile home only | MH |
| Improvement only | IO |
| Void Parcel | VP |
| Reference Card | RC |