

# Leveed Areas of Logan County, Arkansas

The Arkansas Levee Task Force was established by Executive Order 19-10. The order charged the Levee Task Force to study and analyze the current conditions of the state's levees; identify sources and requirements for funding the construction, repair, and maintenance of the levees; study prospective monitoring and reporting systems for maintenance of the levees; and review adequacy of current laws and organizational structure of the levee system and levee district boards.





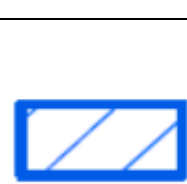
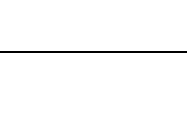




The Task Force divided into four teams, with each focusing on the individual tasks in the Executive Order. Team One was assigned the responsibility of analyzing the current conditions of the levee systems. At its initial meeting and in subsequent meetings a recurring thread was the need for a complete view of the levee districts. At this time, there is no assemblage of where the levee districts are located. To better understand where the levee districts might be located the Arkansas Geographic Information Systems Office developed this report. This information provides local decision makers an improved view of areas that may need to be considered as a part of a levee district.

The maps and report on the following pages represent an analysis of the real estate tax parcels within the leveed areas of the county. The location of the levee and the leveed areas were derived from the National Levee Database maintained by the U.S. Army Corps of Engineers. The leveed area, derived from a terrain-based calculation, represents areas protected from flood waters that could be flooded if the levee did not exist. The leveed area was overlaid on the County Assessor Tax Parcel information and a report was prepared that quantifies the parcel owner, owner address, the type of parcel, the acreage of record, the acreage estimated from GIS mapping, the acreage of each parcel that is estimated to be covered by the leveed area.

Jami Cook Chair, Secretary, Department of Public Safety  
A.J. Gary Co-Chair, Director, Arkansas Division of Emergency Management  
Tommy Land Arkansas Land Commissioner  
Wes Ward Secretary, Department of Agriculture  
Larry Walther Secretary, Department of Finance and Administration  
Bruce Holland Director, Arkansas Natural Resources Commission  
Deidre Smith Director, Arkansas Waterways Commission  
Shelby Johnson Director, Geographic Information Office  
Senator Jason Rapert Senate Appointment  
Senator Gary Stubblefield Senate Appointment  
Representative Mary Bentley House Appointment  
Representative David Hillman House Appointment  
County Judge Mark Thone Yell County  
County Judge Jeff Phillips Jackson County

County Judge Mack Ball Chicot County  
County Clerk Pam Ennis Pope County  
Mayor Jimmy Witt Dardanelle – Yell County  
Mayor Shirley Washington Pine Bluff – Jefferson County  
Rob Rash St. Francis Levee Board  
Mike Lowe Representing Miller County  
Tim Ralston Representing Pope and Conway Counties  
Marty Shell Representing Sebastian and Crawford Counties  
Evan Teague Engineer, Farm Bureau  
Tommy Bond Engineer, Pulaski County  
Hal Kemp Attorney, Pulaski County

# Description of Map Elements

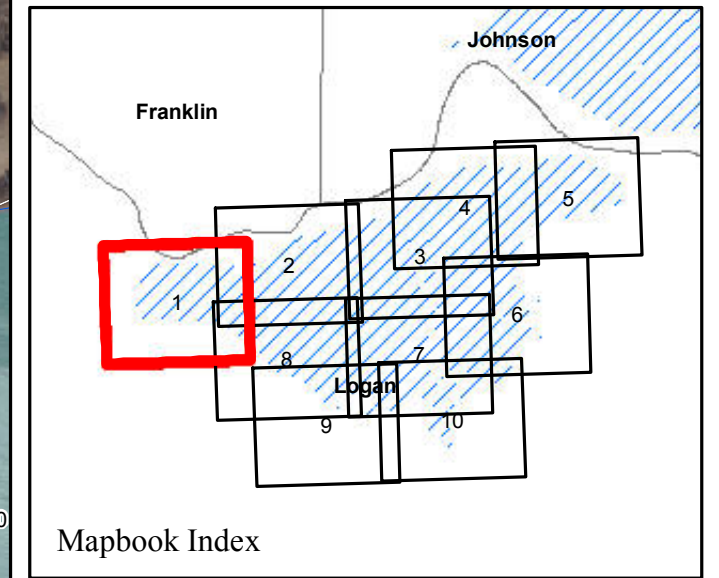
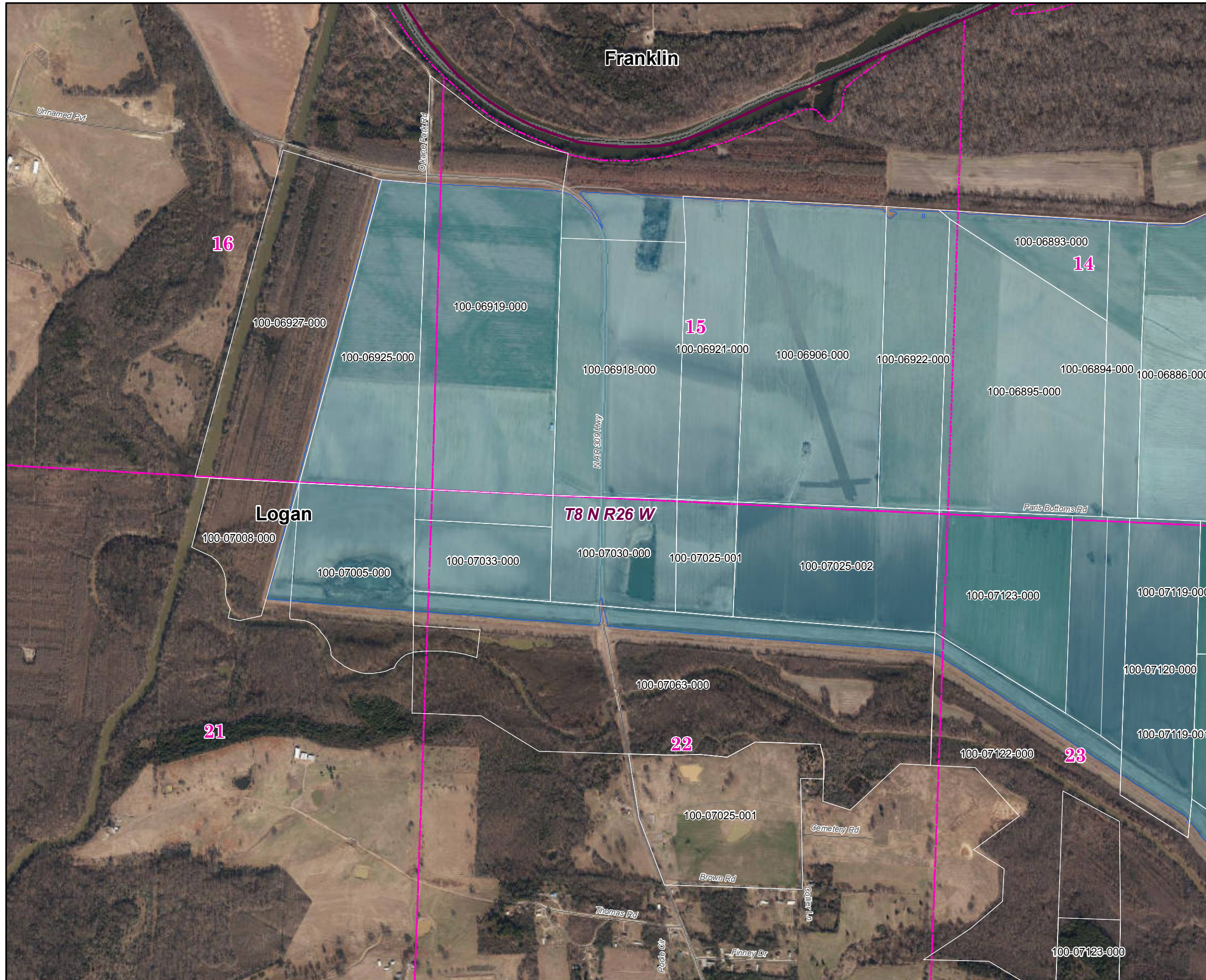
 <b>USACE Leveed Area</b>	U.S. Army Corps of Engineers Leveed Area - The leveed area represents areas protected from flood waters that could be flooded if the levee did not exist. The area is derived from a terrain-based calculation and Sourced from the National Levee Database.
 <b>USACE NLD Levee</b>	U.S. Army Corps of Engineers National Levee Database Levee – This layer represents the location of the main line or thread of the levee structure itself. Sourced from the National Levee Database
 <b>USACE Forecasted Inundation</b>	U.S. Army Corps of Engineers 2019 Forecasted Flood – This layer represents the June 2019, Arkansas River Flood areas that were forecasted to be under flood water. The forecast was derived from hydrologic modeling based upon the Arkansas River gauge levels, and terrain.
 <b>Roads</b>	This layer represents a combination of Interstate, U.S., State, County, and Municipal roads.
 <b>County Boundary</b>	This layer represents the current Arkansas County Boundaries.
 <b>PLSS Section</b>	PLSS Section represents the Public Land Survey System section. The sections are roughly one mile by one mile in size. County Assessors use this system as an index of real property, which aids in quickly locating the general vicinity of a tax parcel of real property.
 <b>PLSS Township / Range</b>	PLSS Township/Range represents the Townships and Ranges of the Public Land Survey System. The system is first organized by Townships and Ranges and then 36 Sections are contained within each Township and Range. Each Township / Range is roughly six miles by six miles.
 <b>Levee and Drainage Districts</b>	This layer represents the administrative boundary of levee or drainage districts. These are entities that were created in order to fund, construct and maintain Levee structures. These Districts can exist as Levee, Watershed, and/or Drainage Districts and are established via the County Court. They represent a geographic area of responsibility in regard to the maintenance and construction of Levee structures built to mitigate flooding. <b>NOTE:</b> The legal description of these districts was not readily available for ALL counties in the study area.





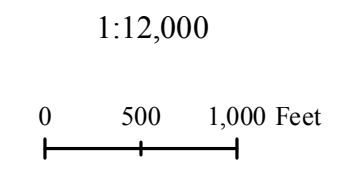


# Logan County 2019 Leveed Area Parcels

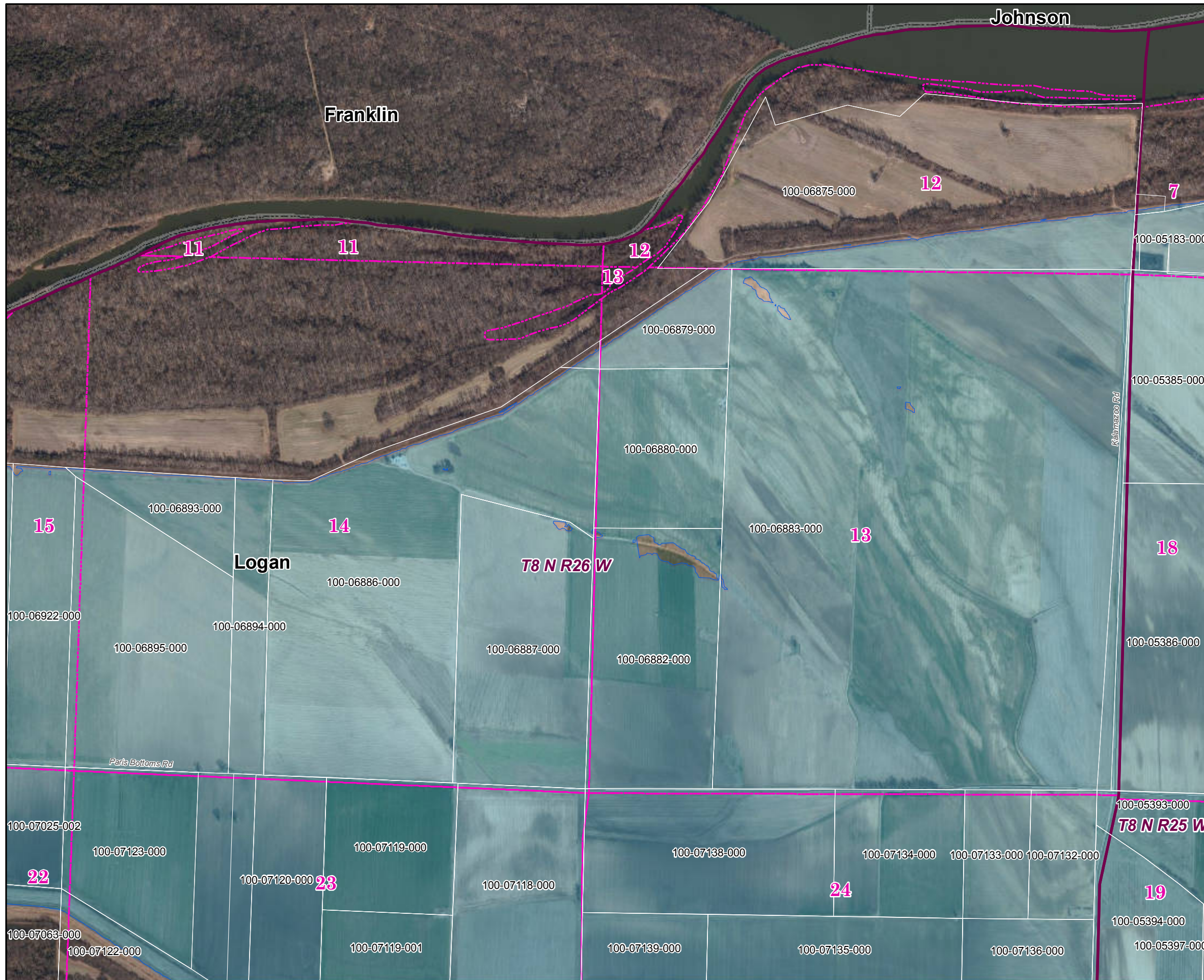


**Parcels Intersecting Leveed Area:**  
**Total Parcel Acreage= 10,914.83**  
**Acreage within Leveed Area= 8,551.87**

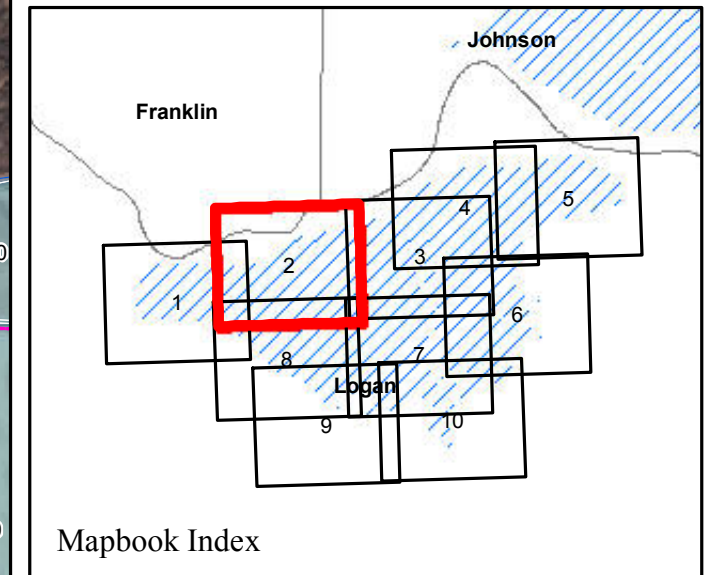
- USACE Leveed Area
- USACE NLD Levee
- Roads
- ▭ County Boundary
- ▭ PLSS Section
- ▭ PLSS Township/Range







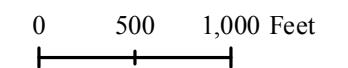
## Logan County 2019 Leveed Area Parcels



**Parcels Intersecting Leveed Area:**  
**Total Parcel Acreage= 10,914.83**  
**Acreage within Leveed Area= 8,551.87**

- USACE Leveed Area
- USACE NLD Levee
- Roads
- County Boundary
- PLSS Section
- PLSS Township/Range

1:12,000



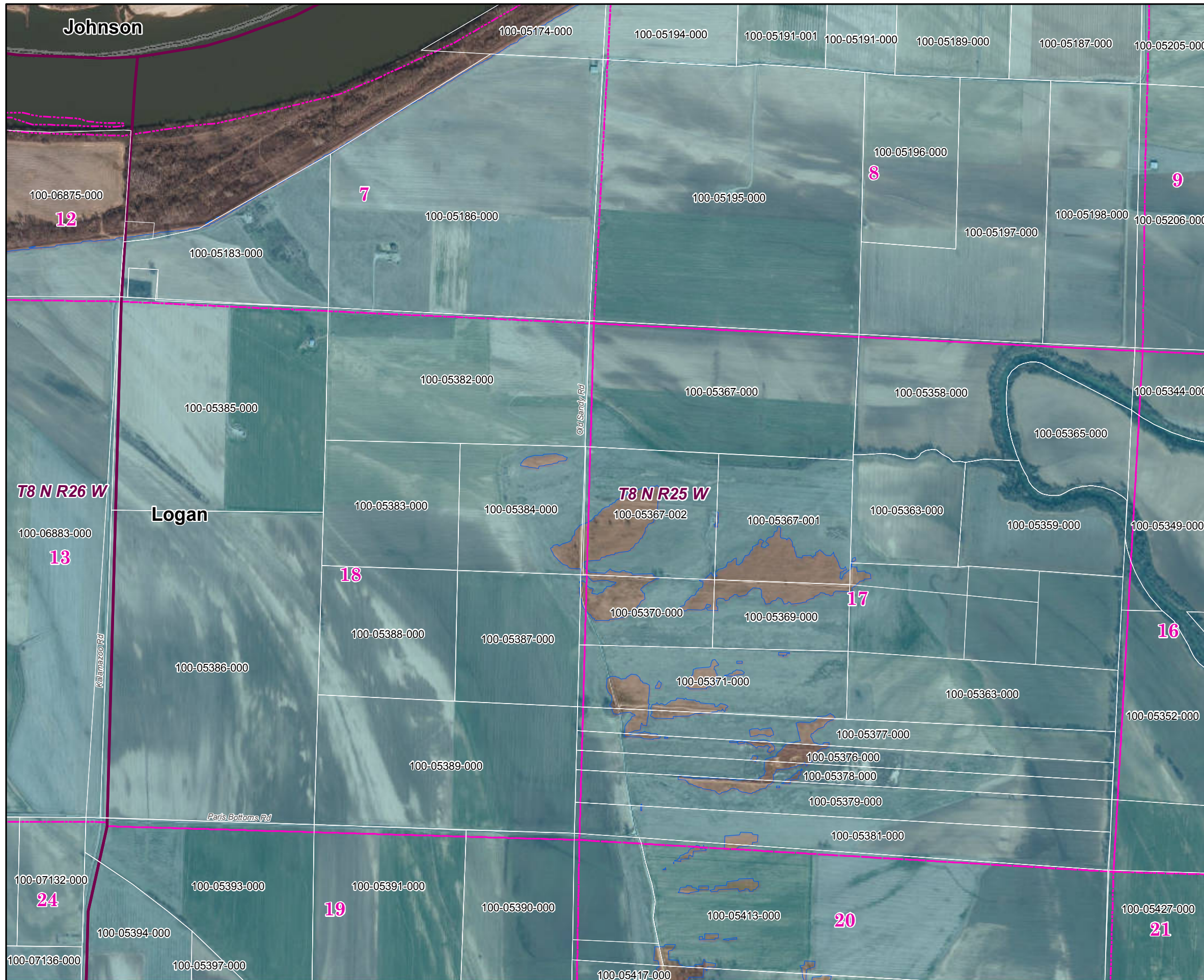
Page 2 of 10

8/15/2019

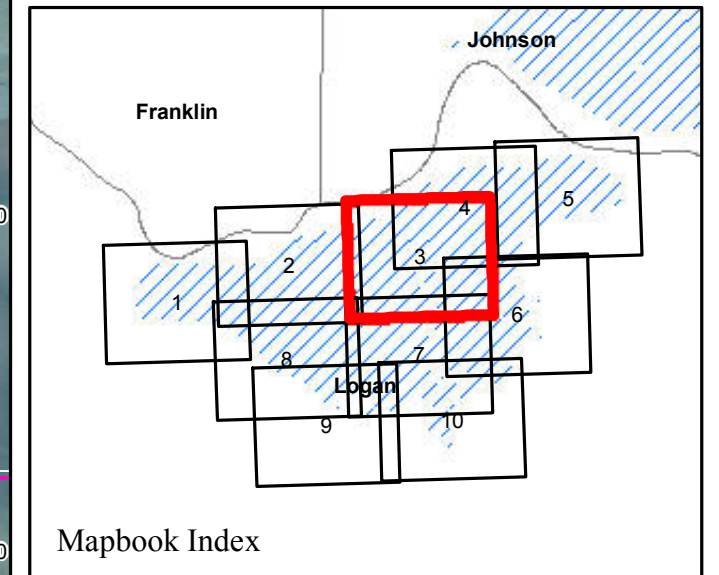


ARKANSAS  
GIS OFFICE











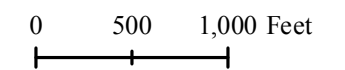
## Logan County 2019 Leveed Area Parcels



**Parcels Intersecting Leveed Area:**  
**Total Parcel Acreage= 10,914.83**  
**Acreage within Leveed Area= 8,551.87**

-  USACE Leveed Area
-  USACE NLD Levee
-  Roads
-  County Boundary
-  PLSS Section
-  PLSS Township/Range

1:12,000



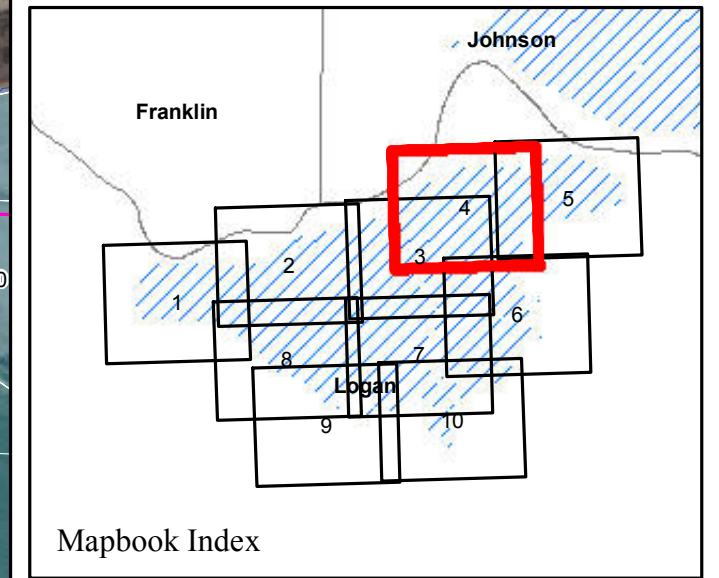
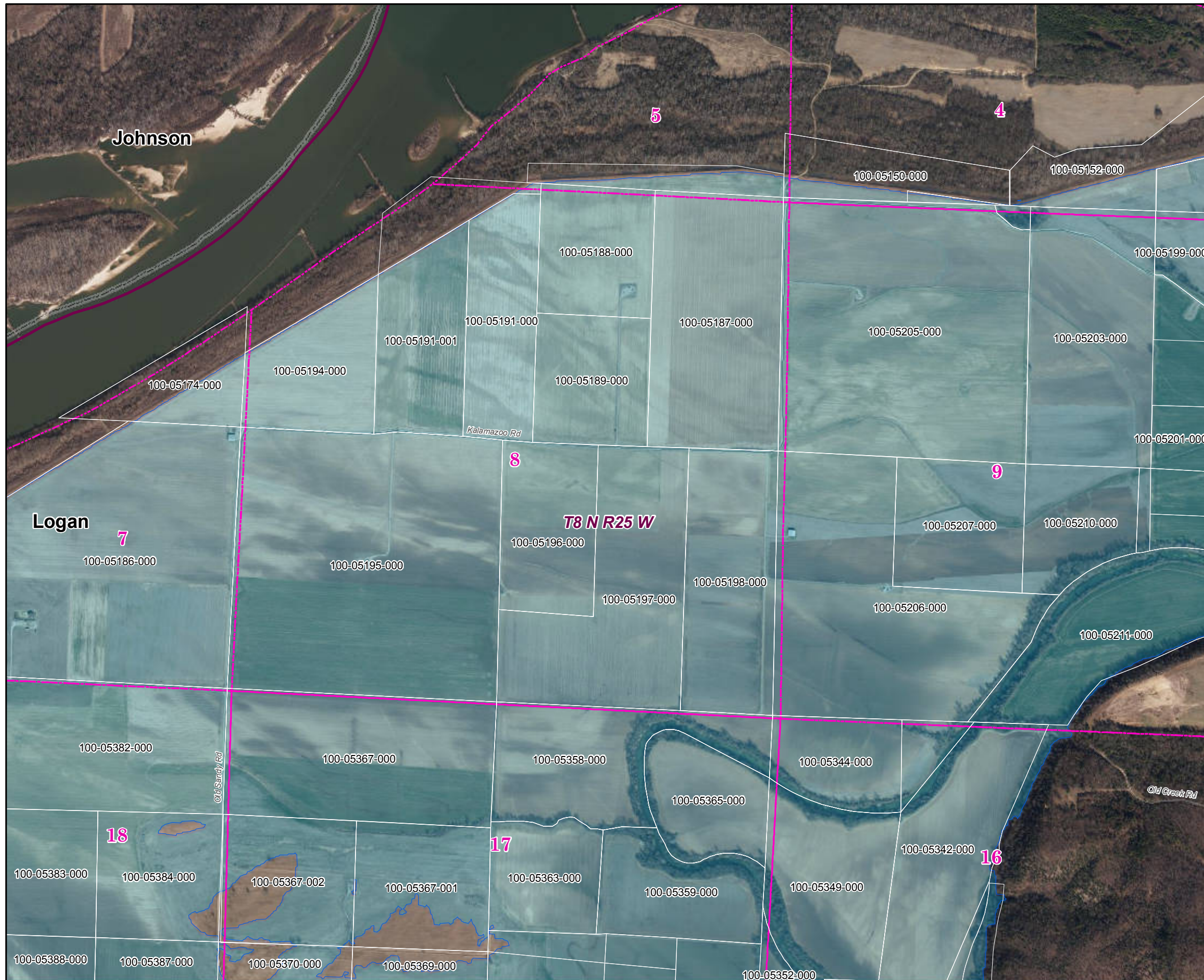
Page 3 of 10

8/15/2019











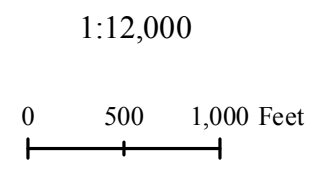
# Logan County 2019 Leveed Area Parcels



Mapbook Index

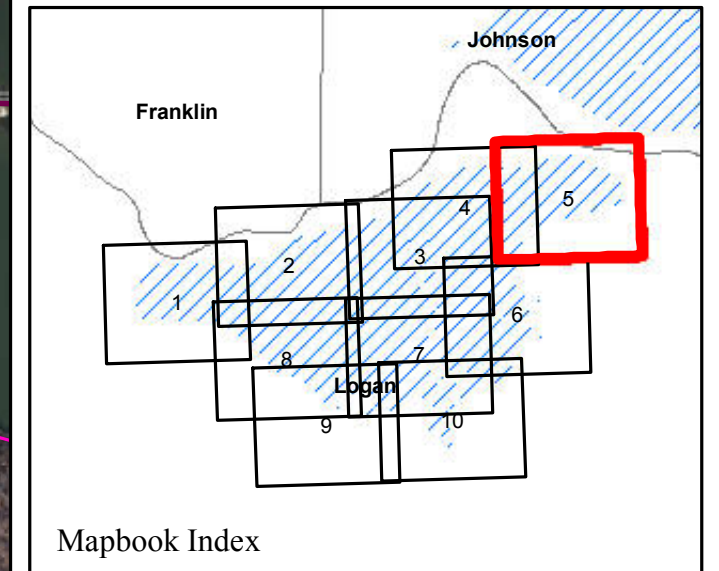
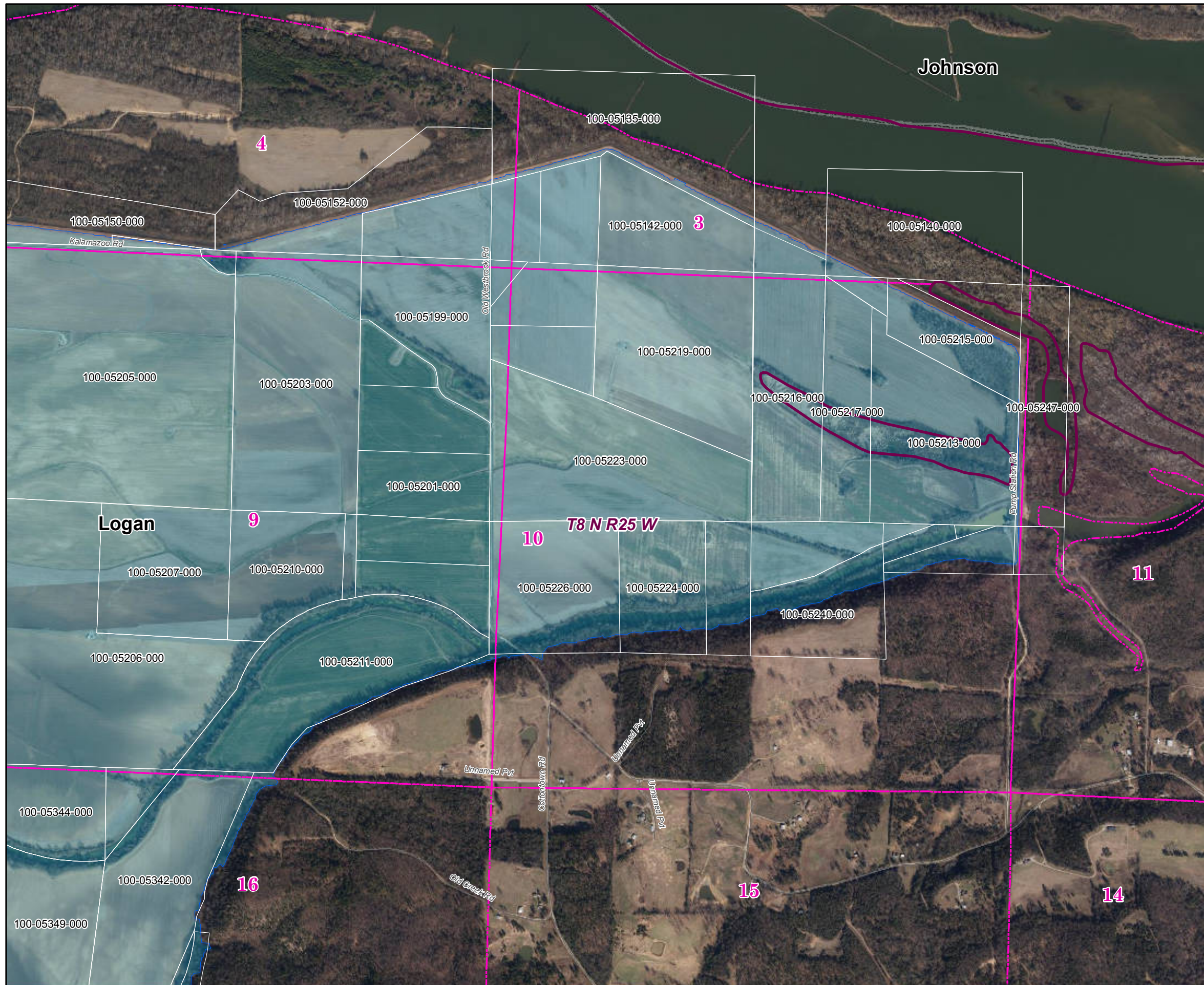
**Parcels Intersecting Leveed Area:**  
**Total Parcel Acreage= 10,914.83**  
**Acreage within Leveed Area= 8,551.87**

-  USACE Leveed Area
-  USACE NLD Levee
-  Roads
-  County Boundary
-  PLSS Section
-  PLSS Township/Range











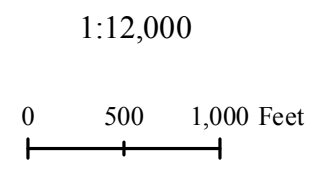
# Logan County 2019 Leveed Area Parcels



Mapbook Index

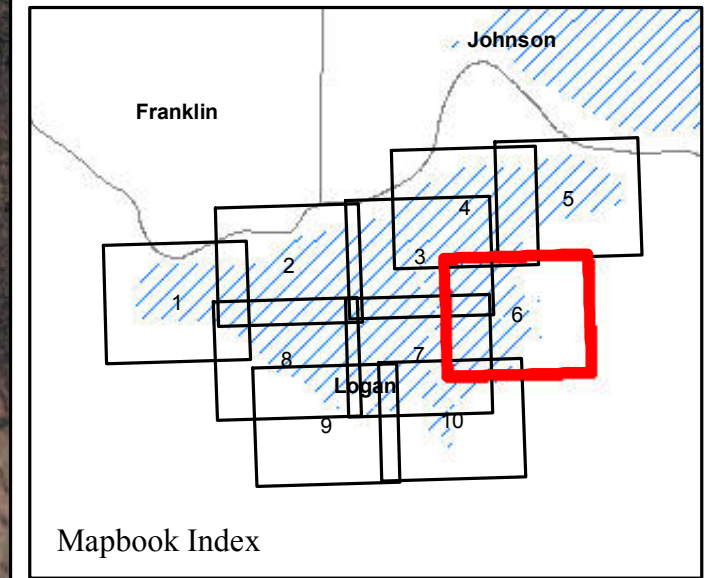
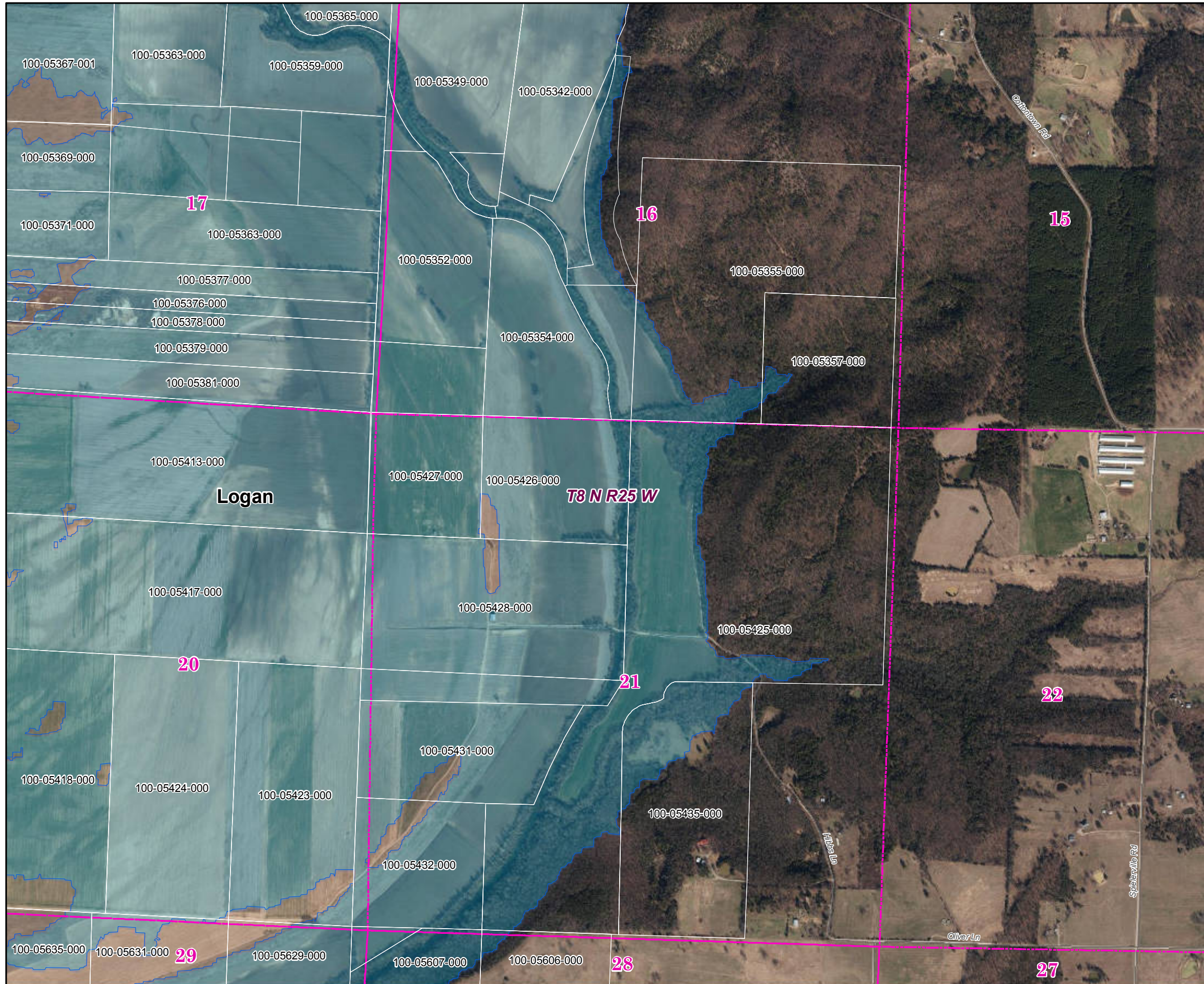
**Parcels Intersecting Leveed Area:**  
**Total Parcel Acreage= 10,914.83**  
**Acreage within Leveed Area= 8,551.87**

-  USACE Leveed Area
-  USACE NLD Levee
-  Roads
-  County Boundary
-  PLSS Section
-  PLSS Township/Range









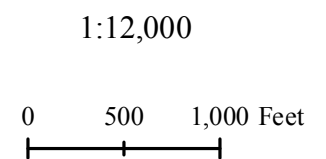


# Logan County 2019 Leveed Area Parcels

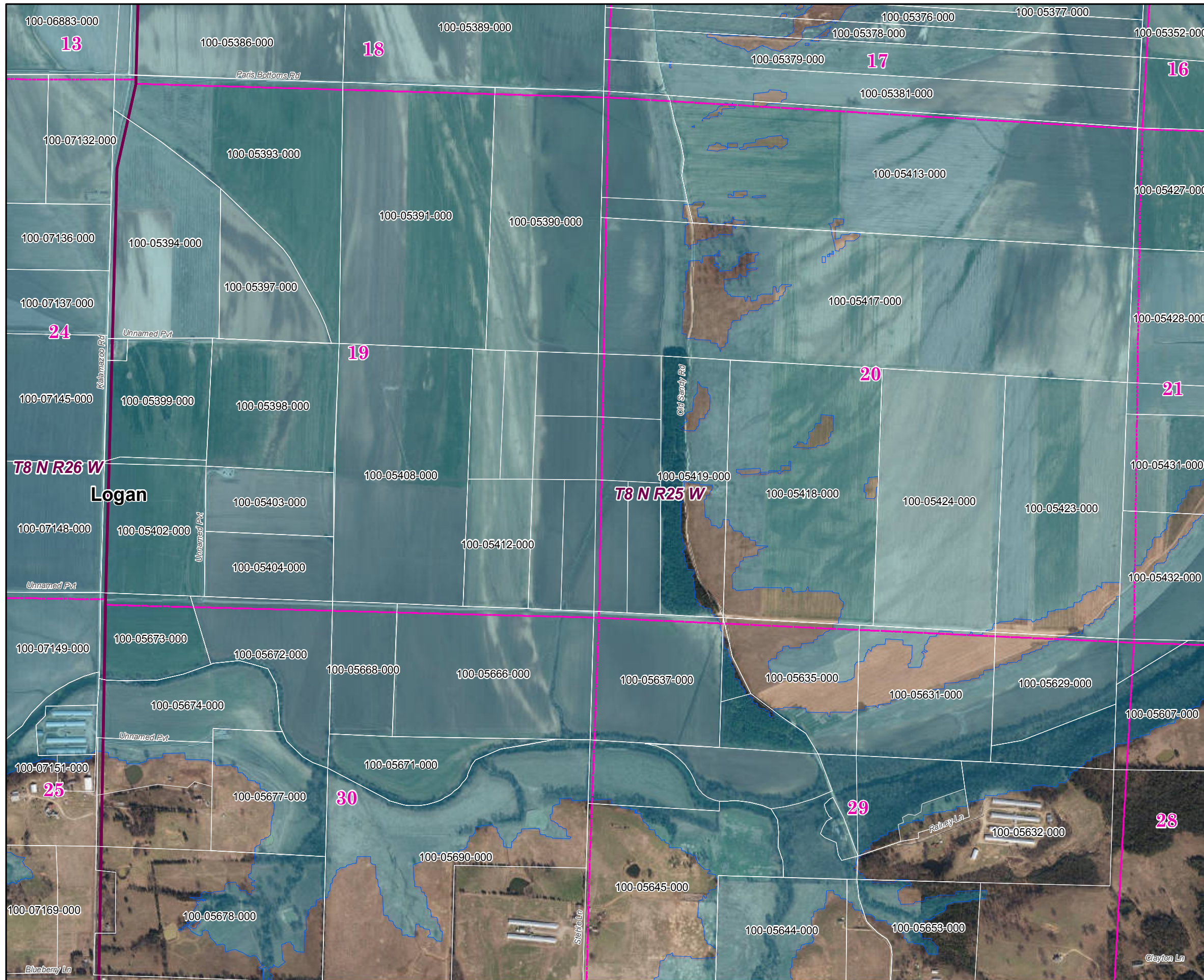


**Parcels Intersecting Leveed Area:**  
**Total Parcel Acreage= 10,914.83**  
**Acreage within Leveed Area= 8,551.87**

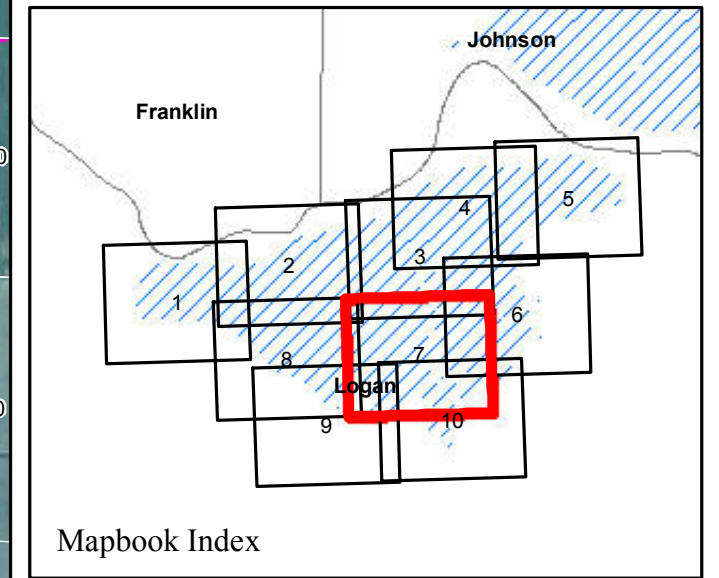
-  USACE Leveed Area
-  USACE NLD Levee
-  Roads
-  County Boundary
-  PLSS Section
-  PLSS Township/Range













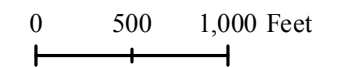
# Logan County 2019 Leveed Area Parcels



**Parcels Intersecting Leveed Area:**  
**Total Parcel Acreage= 10,914.83**  
**Acreage within Leveed Area= 8,551.87**

-  USACE Leveed Area
-  USACE NLD Levee
-  Roads
-  County Boundary
-  PLSS Section
-  PLSS Township/Range

1:12,000



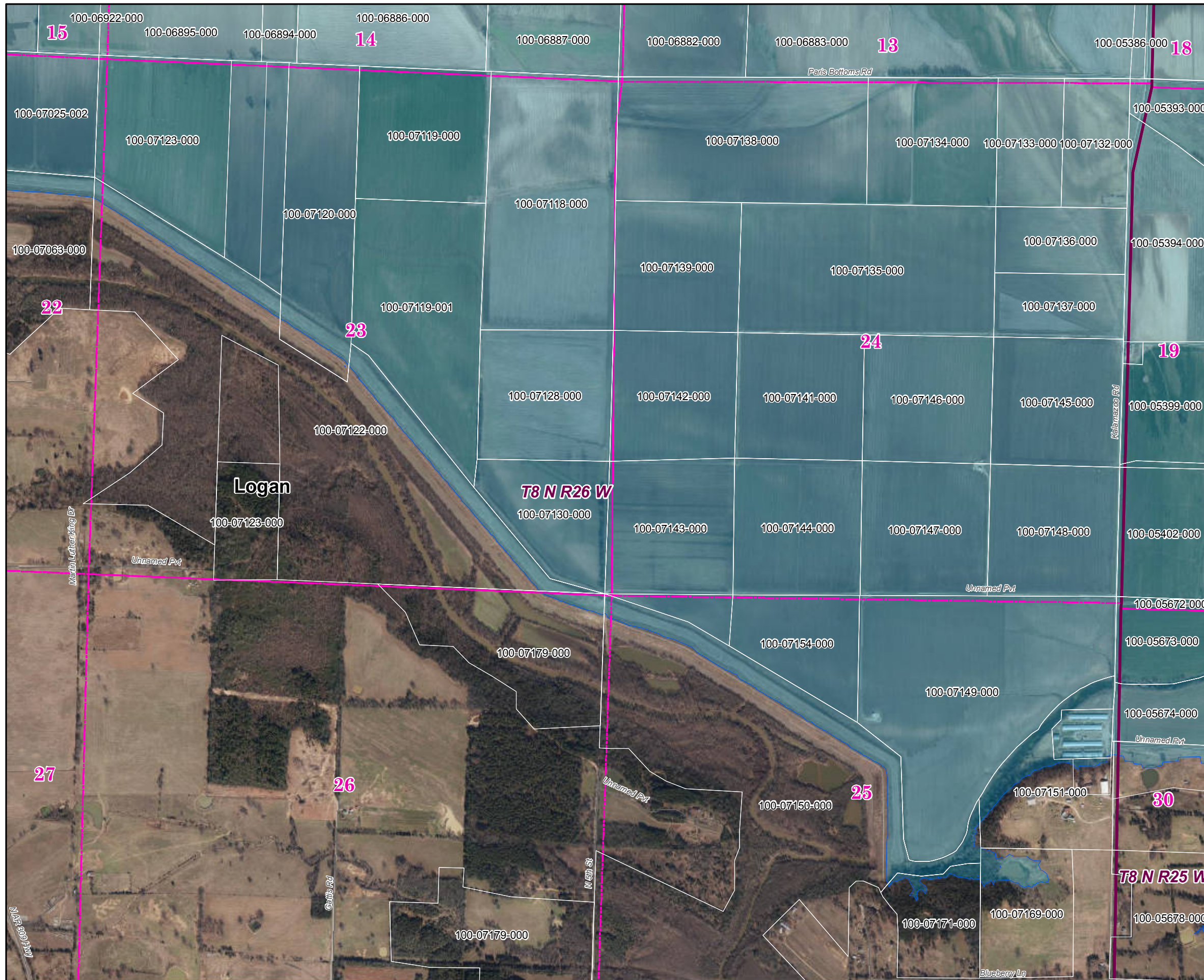
Page 7 of 10

8/15/2019

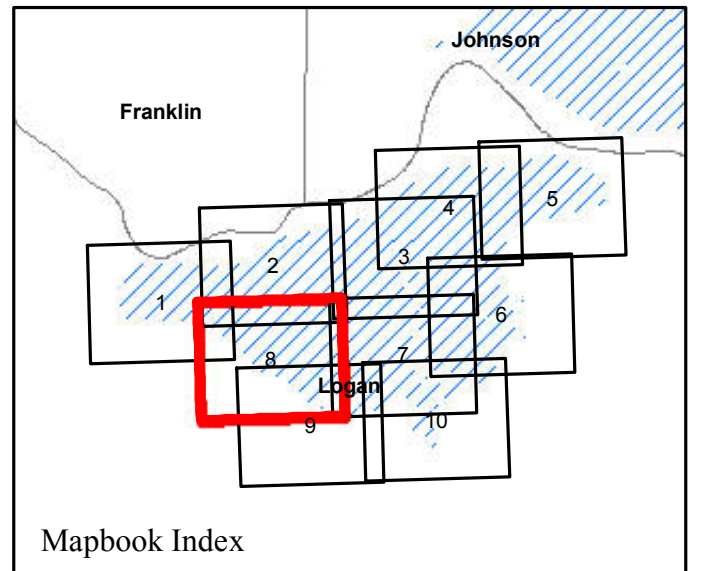


ARKANSAS  
GIS OFFICE



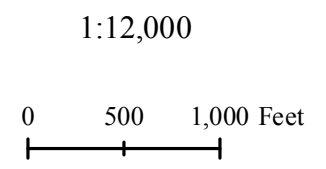


## Logan County 2019 Leveed Area Parcels



**Parcels Intersecting Leveed Area:**  
**Total Parcel Acreage= 10,914.83**  
**Acreage within Leveed Area= 8,551.87**

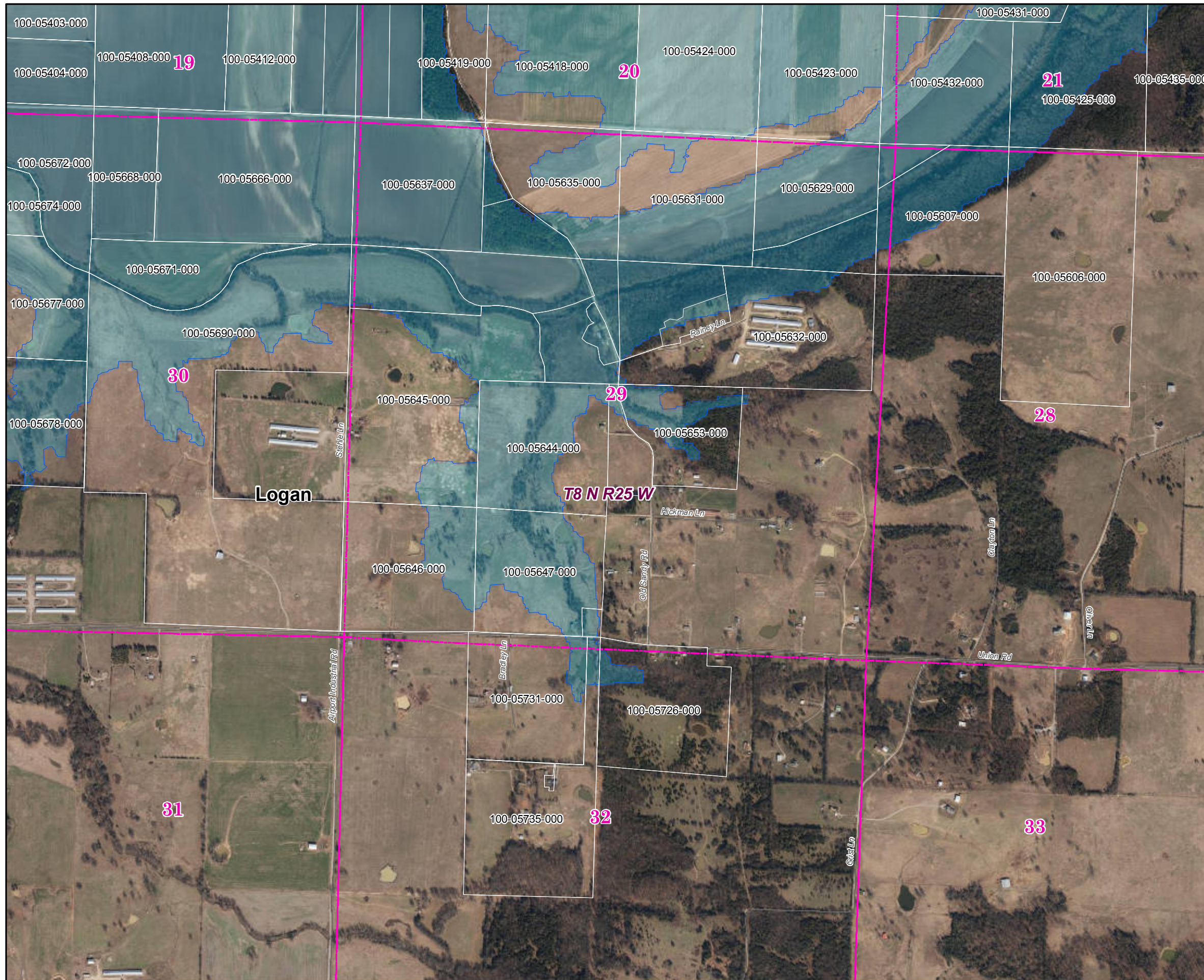
- USACE Leveed Area
- USACE NLD Levee
- Roads
- County Boundary
- PLSS Section
- PLSS Township/Range



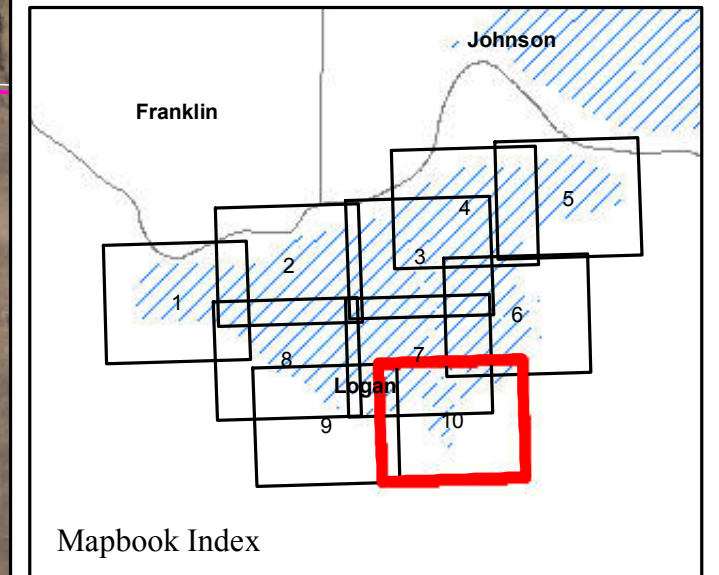








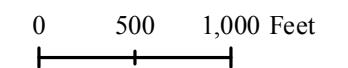
## Logan County 2019 Leveed Area Parcels



**Parcels Intersecting Leveed Area:**  
**Total Parcel Acreage= 10,914.83**  
**Acreage within Leveed Area= 8,551.87**

- USACE Leveed Area
- USACE NLD Levee
- Roads
- County Boundary
- PLSS Section
- PLSS Township/Range

1:12,000



Page 10 of 10

8/15/2019



ARKANSAS  
GIS OFFICE



**Logan County Leveed Area Parcels**

MAP PAGE	SECTION TOWNSHIP RANGE	PARCEL NUMBER	OWNER NAME	* OWNER ADDRESS	*TYPE	ASSESSOR ACRE	GIS ACRE	LEVEED ACRE
1	14-08-26	100-06893-000	RICHARDS MARY E	1003 SOUTH CHERRY ST PARIS AR 72855	AV	14.67	20.95	20.26
1	14-08-26	100-06895-000	HAMILTON CORY L/JESSICA	1588 OLIVER LN PARIS AR 72855	AV	80.22	94.46	94.46
1	15-08-26	100-06906-000	SCHLUTERMAN MICHAEL/REGINA/KENNETH/CYNTHIA/KEITH	4038 OLD MILITARY RD PARIS AR 72855	AI	98.96	100.66	99.89
1	15-08-26	100-06918-000	SUBIACO ACADEMY	ATTN GLEN CONSTANTINE SUBIACO AR 72865	AV	80	76.73	76.73
1	15-08-26	100-06919-000	KOMP FAMILY TRUST	5478 OLD MILITARY RD SUBIACO AR 72865	AI	96	122.15	100.17
1	15-08-26	100-06921-000	SUBIACO ACADEMY	ATTN GLEN CONSTANTINE SUBIACO AR 72865	AV	32	44.42	44.08
1	15-08-26	100-06922-000	HAMILTON CORY/JESSICA	1588 OLIVER LN PARIS AR 72855	AV	44.04	44.71	44.24
1	16-08-26	100-06925-000	KOMP FAMILY TRUST	5478 OLD MILITARY RD SUBIACO AR 72865	AV	59.4	58.98	58.94
1	16-08-26	100-06927-000	MCLEAN BOTTOM LEV & D D #3		EH	78	80.04	1.05
1	21-08-26	100-07005-000	ROBINSON RONALD A	4 BETSWOOD RD LITTLE ROCK AR 72207	AV	30.5	48.33	34.41
1	21-08-26	100-07008-000	MCLEAN BOTTOM LEV & D D #3		EH	20.51	22.78	0.29
1	22-08-26	100-07025-001	PARKS PARKS GEORGE R JR/SHERRI F	2853 NORTH ST HWY 309 PARIS AR 72855	AV	69.71	69.70	16.10
1	22-08-26	100-07025-002	SCHLUTERMAN MICHAEL/REGINA/KENNETH/CYNTHIA/KEITH	4038 OLD MILITARY RD PARIS AR 72855	AV	59.9	57.35	57.35
1	22-08-26	100-07030-000	SUBIACO ACADEMY	ATTN GLEN CONSTANTINE SUBIACO AR 72865	AV	38.25	32.67	32.61
1	22-08-26	100-07032-000	KOMP FAMILY TRUST	5478 OLD MILITARY RD SUBIACO AR 72865	AV	10	10.25	10.25
1	22-08-26	100-07033-000	ROBINSON RONALD A	4 BETSWOOD RD LITTLE ROCK AR 72207	AV	24.55	23.90	23.90
1	22-08-26	100-07063-000	USA		EG	186.97	169.87	24.60
2	12-08-26	100-06875-000	USA		EG	118.1	165.78	31.65
2	13-08-26	100-06879-000	PARKS GEORGE ROBERT "BOB" JR/SHERRIE F	2853 NORTH ST HWY 309 PARIS AR 72855	AV	17.5	21.97	19.43
2	13-08-26	100-06880-000	BAKER FAMILY FARMS LLC	C/O 1ST NATIONAL BANK TRUST FORT SMITH AR 7290	AV	48.6	49.31	49.31
2	13-08-26	100-06882-000	BAKER FAMILY FARMS LLC	C/O 1ST NATIONAL BANK TRUST FORT SMITH AR 7290	AV	80	79.84	76.83
2	13-08-26	100-06883-000	WIGGINS BILL/SONDRA/KOMP FARMS LLC/KOMP BROTHERS F	PO BOX 8065 FORT SMITH AR 72902	AV	480	490.25	489.22
2	14-08-26	100-06886-000	BAKER FAMILY FARMS LLC	C/O 1ST NATIONAL BANK TRUST FORT SMITH AR 7290	AV	239.13	187.37	182.77
2	14-08-26	100-06887-000	MCLEAN BOTTOM LEV & D D #3		EH	87	87.48	87.23
2	14-08-26	100-06891-000	MCLEAN BOTTOMS LEVY		EH	0	1.32	0.64
2	14-08-26	100-06894-000	WILLEMS KEITH	3652 UNION ROAD SUBIACO AR 72865	AV	25	25.28	25.16
3	07-08-25	100-05181-000	WELLS LINDA CHARLENE REV TRUST	723 NORTH SIXTH STREET FORT SMITH AR 72901	RV	2	2.08	2.08
3	07-08-25	100-05182-000	PARKS GEORGE ROBERT "BOB" JR/SHERRIE F	2853 NORTH ST HWY 309 PARIS AR 72855	AV	1.5	1.26	0.30
3	07-08-25	100-05183-000	WILLEMS HARRY	3 BUCKTHORN LITTLE ROCK AR 72211	AV	32.94	45.17	44.85
3	07-08-25	100-05186-000	SCHLUTERMAN BENARD/MARIE FAMILY TRUST	710 AIRPORT INDUSTRIAL RD PARIS AR 72855	AV	140	146.93	146.32
3	17-08-25	100-05359-000	SCHLUTERMAN BENARD/MARIE FAMILY TRUST	710 AIRPORT INDUSTRIAL RD PARIS AR 72855	AV	27.9	36.30	36.30
3	17-08-25	100-05360-000	KOMP JAMES A/T FAM TR/KOMP JACKIE/MCCOMBS FAMILY	5478 OLD MILITARY RD SUBIACO AR 72865	RV	4	5.18	5.18
3	17-08-25	100-05361-000	KOMP JAMES A/T FAM TR/KOMP JACKIE/MCCOMBS FAMILY T	5478 OLD MILITARY RD SUBIACO AR 72865	AV	8	10.80	10.80
3	17-08-25	100-05363-000	PLUGGE BETTY	PO BOX 43 SCRANTON AR 72863	AV	70.41	70.87	70.84
3	17-08-25	100-05367-001	HOLCOMB JANET S/SOUTHMAYD WILLIAM JR	12386 SOUTH FLORENCE JENKS OK 74037	AV	40	40.42	31.22
3	17-08-25	100-05367-002	HOLCOMB JANET S/SOUTHMAYD WILLIAM JR	12386 SOUTH FLORENCE JENKS OK 74037	AV	40	40.53	31.34
3	17-08-25	100-05369-000	HIXSON JAMES C/JAMES/TOM/GLORI	3057 KALAMAZOO RD PARIS AR 72855	AV	20	22.13	17.06
3	17-08-25	100-05370-000	HIXSON JAMES C/JAMES/TOM/GLORI	3057 KALAMAZOO RD PARIS AR 72855	AV	20	22.32	15.42
3	17-08-25	100-05371-000	HIXSON JAMES C/JAMES/TOM/GLORI	3057 KALAMAZOO RD PARIS AR 72855	AV	40	41.94	35.55
3	17-08-25	100-05372-000	KOMP JAMES A/T FAM TR/KOMP JACKIE/MCCOMBS FAMILY T	5478 OLD MILITARY RD SUBIACO AR 72865	AV	10	7.06	6.48
3	17-08-25	100-05374-000	KOMP JAMES A/T FAM TR/KOMP JACKIE/MCCOMBS FAMILY T	5478 OLD MILITARY RD SUBIACO AR 72865	AV	16	18.36	18.29
3	17-08-25	100-05376-000	FORST HERBERT/MARK/KOHLER D/BRIDGES H/CAMERON L	2779 LILE RIDGE RD SUBIACO AR 72865	AV	23.82	24.35	21.78
3	17-08-25	100-05377-000	HAMILTON CORY/JESSICA	1588 OLIVER LN PARIS AR 72855	AV	38	35.47	31.95
3	17-08-25	100-05378-000	FORST HERBERT/MARK/KOHLER D/BRIDGES H/CAMERON L	2779 LILE RIDGE RD SUBIACO AR 72865	AV	23.82	18.80	23.72
3	17-08-25	100-05378-000	FORST HERBERT/MARK/KOHLER D/BRIDGES H/CAMERON L	2779 LILE RIDGE RD SUBIACO AR 72865	AV	23.82	24.82	23.72
3	17-08-25	100-05379-000	GREEN JAMES M/DIANE REV FAMILY TRUST	1933 UNION ROAD PARIS AR 72855	AV	41	41.63	39.34



**Logan County Leveed Area Parcels**

MAP PAGE	SECTION TOWNSHIP RANGE	PARCEL NUMBER	OWNER NAME	* OWNER ADDRESS	*TYPE	ASSESSOR ACRE	GIS ACRE	LEVEED ACRE
3	17-08-25	100-05381-000	RAPER JOINT REVOCABLE TRUST	498 SOUTH WIGGINS DR PARIS AR 72855	AV	37	44.56	43.75
3	18-08-25	100-05382-000	HIXSON JESS W/GLORIA	1310 NORTH 5TH ST PARIS AR 72855	AV	80	80.94	80.94
3	18-08-25	100-05383-000	HOLCOMB JANET S/SOUTHMAYD WILLIAM JR	12386 SOUTH FLORENCE JENKS OK 74037	AV	40	41.06	41.06
3	18-08-25	100-05384-000	HOLCOMB JANET S ETAL/SOUTHMAYD WILLIAM JR	12386 SOUTH FLORENCE JENKS OK 74037	AV	40	37.95	35.14
3	18-08-25	100-05385-000	VALENTINE ROBERT L/VERNA ANITA	1011 NORTH HICKORY PARIS AR 72855	AV	105	105.72	105.72
3	18-08-25	100-05386-000	RICHARDS MARY E	1003 SOUTH CHERRY ST PARIS AR 72855	AV	168.96	158.46	158.46
3	18-08-25	100-05387-000	HIXSON JAMES C	3057 KALAMAZOO RD PARIS AR 72855	AV	40	38.80	38.78
3	18-08-25	100-05388-000	HIXSON JAMES C/PEGGY	3057 KALAMAZOO RD PARIS AR 72855	AV	40	42.63	42.63
3	18-08-25	100-05389-000	HIXSON JAMES C/PEGGY	3057 KALAMAZOO RD PARIS AR 72855	AV	80	80.21	80.21
4	04-08-25	100-05150-000	MILLS WOODROW	2165 NORTH 5TH PARIS AR 72855	AV	24.31	25.67	4.32
4	05-08-25	100-05168-000	WHITSON PATRICIA	325 MARANES CIRCLE MAUMELLE AR 72113	AV	14.26	15.10	7.76
4	07-08-25	100-05174-000	SCHLUTERMAN MICHAEL/REGINA/KENNETH/CYNTHIA	710 AIRPORT INDUSTRIAL RD PARIS AR 72855	AI	30.95	26.37	9.32
4	08-08-25	100-05187-000	SCHLUTERMAN BENARD/MARIE FAMILY TRUST	710 AIRPORT INDUSTRIAL RD PARIS AR 72855	AV	80	79.66	79.66
4	08-08-25	100-05188-000	WHITSON PATTI (CTS)	P O BOX 18 SUBIACO AR 72865	AV	36.75	35.39	35.39
4	08-08-25	100-05189-000	PARKS GEORGE R JR (CTS)	1588 OLIVER LN PARIS AR 72855	AV	36.75	35.46	35.46
4	08-08-25	100-05190-000	MCLEAN BOTTOM LEV & D D #3		EH	12.83	16.07	0.43
4	08-08-25	100-05191-000	WIGGINS UEL JR/KAREN	316 TANGLEWOOD ST DENTON TX 76207	AV	40	40.14	40.04
4	08-08-25	100-05191-001	WIGGINS UEL U JR/KAREN F	PO BOX 8065 FORT SMITH AR 72902	AV	40	39.91	39.75
4	08-08-25	100-05194-000	SCHLUTERMAN MICHAEL/REGINA/KENNETH/CYNTHIA	710 AIRPORT INDUSTRIAL RD PARIS AR 72855	AV	62	37.03	36.49
4	08-08-25	100-05195-000	NEWELL MARY MANAGEMENT TRUST	710 AIRPORT INDUSTRIAL RD PARIS AR 72855	AV	160	167.53	167.53
4	08-08-25	100-05196-000	WILLEMS EBERHART J ETUX	1588 OLIVER LN PARIS AR 72855	AV	41	38.86	38.86
4	08-08-25	100-05197-000	WILLEMS MARTIN	17 ROYALE DR VAN BUREN AR 72956	AV	74.37	77.34	77.34
4	08-08-25	100-05198-000	SCHLUTERMAN BENARD/MARIE FAMILY TRUST	710 AIRPORT INDUSTRIAL RD PARIS AR 72855	AV	49.63	57.63	57.63
4	09-08-25	100-05205-000	KOMP JAMES A/THERESA FAMILY TR	5478 OLD MILITARY RD SUBIACO AR 72865	AV	156.4	150.26	150.26
4	09-08-25	100-05206-000	KOMP JAMES A/THERESA FAM TR/JACKIE/RACH	5478 OLD MILITARY RD SUBIACO AR 72865	AI	118	113.77	113.77
4	16-08-25	100-05342-000	WILLEMS EBERHART J ETUX	1588 OLIVER LN PARIS AR 72855	AV	64	63.29	63.14
4	16-08-25	100-05344-000	KOMP JAMES A/THERESA FAM TR/JACKIE/RACH	5478 OLD MILITARY RD SUBIACO AR 72865	AV	25	27.04	27.04
4	16-08-25	100-05349-000	SPICER JOE/DAVID	513 LYLE RIDGE RD SUBIACO AR 72865	AV	2	53.84	53.84
4	17-08-25	100-05358-000	KNIGHT J D JR/ANNA FAM REV TRUST/JONES MARY K	702 BONNIE BELL LN GREENWOOD AR 72936	AV	67.8	54.86	54.86
4	17-08-25	100-05365-000	DELANEY JULIA	PO BOX 183 BAYSIDE TX 78340	AV	24.32	30.59	30.59
4	17-08-25	100-05367-000	HOLCOMB JANET S/SOUTHMAYD WILLIAM JR	12386 SOUTH FLORENCE JENKS OK 74037	AV	80	81.51	81.51
5	03-08-25	100-05133-000	CRAVENS CHARLES E/DEBRA L TR/DAVID	24 EAST MAIN PARIS AR 72855	AV	10	9.70	9.70
5	03-08-25	100-05134-000	KOMP JAMES A/THERESA FAMILY TR/JACKIE	5478 OLD MILITARY RD SUBIACO AR 72865	AV	10.9	13.96	13.96
5	03-08-25	100-05135-000	MCLEAN BOTTOM LEV & D D		EH	60.87	67.43	3.16
5	03-08-25	100-05140-000	FEATHERSTON RUSSELL M/YVONNE FAMILY TRUST	48 GRIST LN PARIS AR 72855	AV	50	50.87	1.13
5	03-08-25	100-05141-000	FEATHERSTON RUSSELL/YVONNE/BILLY	48 GRIST LN PARIS AR 72855	AV	16.96	19.43	16.20
5	03-08-25	100-05142-000	SCHLUTERMAN BENARD/MARIE FAMILY TRUST	710 AIRPORT INDUSTRIAL RD PARIS AR 72855	AV	43.34	30.07	30.07
5	04-08-25	100-05152-000	MCLEAN BOTTOM LEV & D D #3		EH	38.02	38.88	7.94
5	04-08-25	100-05154-000	KOMP JAMES A/T FAM TR/KOMP JACKIE/RACHEL	5478 OLD MILITARY RD SUBIACO AR 72865	RV	1.35	1.37	1.09
5	04-08-25	100-05159-000	PLUNKETT JOHN PHILLIP TRUSTEE	56 RIVER RIDGE ROAD LITTLE ROCK AR 72227	AV	15.35	18.09	18.09
5	09-08-25	100-05199-000	PLUNKETT JOHN PHILLIP TRUSTEE	56 RIVER RIDGE ROAD LITTLE ROCK AR 72227	AV	28	34.17	34.17
5	09-08-25	100-05200-000	BLASCHKE CAROL TRUST	9356 EAST STATE HWY 22 PARIS AR 72855	AV	29.83	8.17	8.17
5	09-08-25	100-05201-000	SCHLUTERMAN BENARD/MARIE FAMILY TRUST	710 AIRPORT INDUSTRIAL RD PARIS AR 72855	AV	20	20.51	20.51
5	09-08-25	100-05203-000	KOMP JAMES A/THERESA FAM TR/JACKIE/RACHEL	5478 OLD MILITARY RD SUBIACO AR 72865	AV	80	77.27	77.27
5	09-08-25	100-05204-000	USA		EG	2.3	1.52	1.51
5	09-08-25	100-05207-000	KOMP JAMES A/THERESA FAM TR/JACKIE/RACHEL	5478 OLD MILITARY RD SUBIACO AR 72865	AV	40	40.15	40.15



**Logan County Leveed Area Parcels**

MAP PAGE	SECTION TOWNSHIP RANGE	PARCEL NUMBER	OWNER NAME	* OWNER ADDRESS	*TYPE	ASSESSOR ACRE	GIS ACRE	LEVEED ACRE
5	09-08-25	100-05208-000	KOMP JAMES A/THERESA FAM TR/JACKIE/RACHEL	5478 OLD MILITARY RD SUBIACO AR 72865	AV	2.5	2.53	2.53
5	09-08-25	100-05209-000	SCHLUTERMAN MICHAEL/REGINA	3852 OLD MILITARY RD PARIS AR 72855	AV	13.73	14.23	14.23
5	09-08-25	100-05209-001	SCHLUTERMAN KENNETH J/CYNTHIA	4038 OLD MILITARY RD PARIS AR 72855	AV	13.72	13.63	13.63
5	09-08-25	100-05210-000	KOMP JAMES A/THERESA FAM TR/JACKIE/RACHEL	5478 OLD MILITARY RD SUBIACO AR 72865	AV	32.08	30.21	30.21
5	09-08-25	100-05211-000	SCHLUTERMAN BENARD/MARIE FAMILY TRUST	710 AIRPORT INDUSTRIAL RD PARIS AR 72855	AV	50	63.72	63.02
5	10-08-25	100-05213-000	FEATHERSTON RUSSELL M/YVONNE FAMILY TRUST	48 GRIST LN PARIS AR 72855	AV	52.2	56.15	56.15
5	10-08-25	100-05215-000	MCLEAN BOTTOM LEV D D #3		EH	19.8	19.96	16.46
5	10-08-25	100-05216-000	FEATHERSTON RUSSELL/YVONNE/BILLY	48 GRIST LN PARIS AR 72855	AV	56.36	41.40	41.40
5	10-08-25	100-05217-000	FEATHERSTON RUSSELL M/YVONNE FAMILY TRUST	48 GRIST LN PARIS AR 72855	AV	25.02	26.45	26.45
5	10-08-25	100-05218-000	MCLEAN BOTTOM LEV D D #3		EH	1.07	2.87	2.74
5	10-08-25	100-05219-000	SCHLUTERMAN BENARD/MARIE FAMILY TRUST	710 AIRPORT INDUSTRIAL RD PARIS AR 72855	AV	60.82	60.28	60.28
5	10-08-25	100-05220-000	KOMP JAMES A/T FAM TR/KOMP JACKIE/MCCOMBS MARY	5478 OLD MILITARY RD SUBIACO AR 72865	AV	13.4	13.90	13.90
5	10-08-25	100-05221-000	KOMP JAMES A ETAL/MCCOMBS FAMILY TRUST	5478 OLD MILITARY RD SUBIACO AR 72865	AV	13.6	12.83	12.83
5	10-08-25	100-05222-000	KOMP JAMES A/THERESA FAM TR/JACKIE	5478 OLD MILITARY RD SUBIACO AR 72865	RV	2	2.06	2.06
5	10-08-25	100-05223-000	PLUNKETT JOHN PHILLIP TRUSTEE	56 RIVER RIDGE ROAD LITTLE ROCK AR 72227	AV	72.1	69.68	69.68
5	10-08-25	100-05224-000	FEATHERSTON RUSSELL M/YVONNE FAMILY TRUST	48 GRIST LN PARIS AR 72855	AV	28.17	27.31	22.68
5	10-08-25	100-05226-000	GALUSHA HARRY/NORMA REV TRUST	2015 HILLSBOROUGH LN LITTLE ROCK AR 72212	AV	40	40.86	38.64
5	10-08-25	100-05231-000	STEHLE JOHN J	318 STEHLE LN PARIS AR 72855	RV	1.25	1.28	1.28
5	10-08-25	100-05236-000	GREEN EULA MRS	55 W LOFTWOOD THE WOODLANDS TX 77382	AV	6.28	9.75	7.08
5	10-08-25	100-05237-000	MCLEAN BOTTOM LEV & D D #3		EH	0.5	0.71	0.71
5	10-08-25	100-05238-000	USA		EG	2.5	3.46	3.46
5	10-08-25	100-05239-000	STEHLE MARY E REV TRUST	318 STEHLE LN PARIS AR 72855	AV	16.85	15.45	15.45
5	10-08-25	100-05240-000	TRUDEAUX DOROTHY ETAL	223 PATTERSON BLUFF RD SCRANTON AR 72863	AV	25.15	27.50	9.28
5	11-08-25	100-05247-000	MCLEAN BOTTOM LEV & D D #3		EH	29.41	27.70	0.54
5	11-08-25	100-05250-000	MCLEAN BOTTOM LEV & D D #3		EH	5.82	5.67	0.33
5	16-08-25	100-05343-000	KOMP JAMES A/THERESA FAM TR/JACKIE/RACH	5478 OLD MILITARY RD SUBIACO AR 72865	AV	8	8.05	8.05
6	16-08-25	100-05345-000	SPICER JOE/DAVID	513 LYLE RIDGE RD SUBIACO AR 72865	AV	55.9	4.26	4.26
6	16-08-25	100-05346-000	SCHLUTERMAN EUGENE T/IRENE B TRUST	1321 EAST STATE HWY 197 SUBIACO AR 72865	AV	1.65	2.71	2.71
6	16-08-25	100-05347-000	HOUSER ROY G/DOOM RAYMOND	1146 PATTERSON BLUFF RD SCRANTON AR 72863	AV	9	9.77	9.77
6	16-08-25	100-05348-000	HOUSER ROY/SUSAN	1146 PATTERSON BLUFF RD SCRANTON AR 72863	AV	16	16.05	10.15
6	16-08-25	100-05351-000	FREDERICK FAMILY TRUST	105 FREDERICK LOOP PARIS AR 72855	AV	10	12.44	12.23
6	16-08-25	100-05352-000	SCHLUTERMAN EUGENE T/IRENE B TRUST	1321 EAST STATE HWY 197 SUBIACO AR 72865	AV	45.75	44.76	44.76
6	16-08-25	100-05352-001	SCHLUTERMAN FRANK/MARY KIENE	4795 OLD MILITARY RD PARIS AR 72855	AV	16	18.28	18.28
6	16-08-25	100-05353-000	KOMP JAMES A/THERESA/JACK/RACHEL	5478 OLD MILITARY RD SUBIACO AR 72865	AV	9.6	4.54	4.54
6	16-08-25	100-05354-000	KOMP JAMES A/THERESA FAM TR/JACK/RACH	5478 OLD MILITARY RD SUBIACO AR 72865	AV	35.75	42.87	42.87
6	16-08-25	100-05355-000	FREDERICK RAYMOND/MARY ANN TRUST	105 FREDERICK LOOP PARIS AR 72855	AV	120	120.96	14.81
6	16-08-25	100-05357-000	HERTLEIN NICK/KIM/FREDERICK JOSEPH/SHEILA LIV TR	6372 EAST STATE HWY 22 PARIS AR 72855	AV	40	40.42	1.17
6	21-08-25	100-05425-000	KNIGHT J D JR/ANNA FAM REV TRUST/JONES MARY K	702 BONNIE BELL LN GREENWOOD AR 72936	AV	225	219.54	98.70
6	21-08-25	100-05426-000	KOMP JAMES A/THERESA FAM TR/JACK/RACHEL	5478 OLD MILITARY RD SUBIACO AR 72865	AV	45.18	43.53	41.96
6	21-08-25	100-05427-000	SCHLUTERMAN FRANK/MARY KIENE	4795 OLD MILITARY RD PARIS AR 72855	AV	35	32.59	32.55
6	21-08-25	100-05428-000	KOMP JAMES A/THERESA FAM TR/JACK/RACHEL	5478 OLD MILITARY RD SUBIACO AR 72865	AI	80	83.91	82.06
6	21-08-25	100-05429-000	KOMP JAMES A/THERESA FAM TR/JACK/RACHEL	5478 OLD MILITARY RD SUBIACO AR 72865	AV	21.5	17.38	17.38
6	21-08-25	100-05431-000	HIXSON JAMES C/JAMES/TOM/GLORI	3057 KALAMAZOO RD PARIS AR 72855	AV	42	46.84	43.99
6	21-08-25	100-05432-000	HIXSON JAMES C/JAMES/TOM/GLORI	3057 KALAMAZOO RD PARIS AR 72855	AV	40	39.27	35.52
6	21-08-25	100-05435-000	HERTLEIN DONNA M	209 HIBBS LN PARIS AR 72855	AV	80.07	74.84	17.49
7	19-08-25	100-05390-000	HAMILTON CORY/JESSICA	1588 OLIVER LN PARIS AR 72855	AV	67.88	69.81	69.81



**Logan County Leveed Area Parcels**

MAP PAGE	SECTION TOWNSHIP RANGE	PARCEL NUMBER	OWNER NAME	* OWNER ADDRESS	*TYPE	ASSESSOR ACRE	GIS ACRE	LEVEED ACRE
7	19-08-25	100-05391-000	SCHLUTERMAN MIKE/KENNETH	710 AIRPORT INDUSTRIAL RD PARIS AR 72855	AV	92.12	94.05	94.05
7	19-08-25	100-05393-000	SCHLUTERMAN MIKE/KENNETH	710 AIRPORT INDUSTRIAL RD PARIS AR 72855	AV	73.43	69.44	69.44
7	19-08-25	100-05394-000	WILLEMS DAVID M	2630 OLD MILITARY RD PARIS AR 72855	AV	46.17	50.47	50.47
7	19-08-25	100-05397-000	WILLEMS HARRY/JANICE	2630 OLD MILITARY RD PARIS AR 72855	AV	23.4	24.45	24.45
7	19-08-25	100-05398-000	SCHLUTERMAN KENNETH J/CYNTHIA J/MICHAEL B/REGINA M	4038 OLD MILITARY RD PARIS AR 72855	AV	40	39.27	39.27
7	19-08-25	100-05399-000	SCHLUTERMAN MIKE/KENNETH	710 AIRPORT INDUSTRIAL RD PARIS AR 72855	AI	28.11	28.95	28.95
7	19-08-25	100-05400-000	SCHLUTERMAN KENNETH J/CYNTHIA J/MICHAEL B/REGINA M	4038 OLD MILITARY RD PARIS AR 72855	AV	1	1.05	1.05
7	19-08-25	100-05401-000	SCHLUTERMAN KENNETH J/CYNTHIA J/MICHAEL B/REGINA M	4038 OLD MILITARY RD PARIS AR 72855	AV	2.37	1.47	1.47
7	19-08-25	100-05402-000	R C PARKER FARMS INC	4038 OLD MILITARY RD PARIS AR 72855	AV	40	32.15	32.15
7	19-08-25	100-05403-000	SCHLUTERMAN EUGENE T/IRENE B TRUST	1321 EAST STATE HWY 197 SUBIACO AR 72865	AV	20	19.94	19.94
7	19-08-25	100-05404-000	WILLEMS HARRY	3 BUCKTHORN LITTLE ROCK AR 72211	AV	20	20.06	20.06
7	19-08-25	100-05405-000	WILLEMS EBERHART J/PATRICIA	1588 OLIVER LN PARIS AR 72855	AV	10	9.39	9.39
7	19-08-25	100-05406-000	KENNEDY ROSEANN/NICHOLAS	300 SOUTH VANCOVER RUSSELLVILLE AR 72801	AV	10	10.04	10.04
7	19-08-25	100-05406-001	HOFRICHTER DOLORES W/MICHAEL A	4605 NORTH M ST FORT SMITH AR 72904	AV	10	10.10	10.10
7	19-08-25	100-05407-000	WILLEMS EBERHART J/PATRICIA	1588 OLIVER LN PARIS AR 72855	AV	10	9.56	9.56
7	19-08-25	100-05408-000	SCHLUTERMAN KENNETH/MIKE	710 AIRPORT INDUSTRIAL RD PARIS AR 72855	AV	80	82.00	82.00
7	19-08-25	100-05411-000	WILLEMS MICHAEL/CATHERINE	14 ROBINWOOD DR SEARCY AR 72143	AV	10	10.11	10.11
7	19-08-25	100-05411-001	ECKART MARY/JOSEPH REVOCABLE TRUST	44 ALBERT DR RUSSELLVILLE AR 72802	AV	10	10.04	10.04
7	19-08-25	100-05412-000	WILLEMS JOHN PHILLIPS ETAL	804 BRISTOL DR WAUNAKEE WI 53597	AV	20	20.10	20.10
7	20-08-25	100-05413-000	KOMP JAMES A/T FAM TR/T/JACKIE/R/JAMES/L/JASON/H	5478 OLD MILITARY RD SUBIACO AR 72865	AV	138.83	134.73	131.61
7	20-08-25	100-05415-000	HAMILTON CORY/JESSICA	1588 OLIVER LN PARIS AR 72855	AV	16.02	19.53	19.53
7	20-08-25	100-05416-000	PENDLETON MARY C TRUSTEE	109 W SKYLINE DRIVE FAYETTEVILLE AR 72701	AV	5	4.46	4.18
7	20-08-25	100-05417-000	PENDLETON MARY C TRUSTEE	109 W SKYLINE DRIVE FAYETTEVILLE AR 72701	AV	160	171.82	158.01
7	20-08-25	100-05418-000	FOUR K LAND LLC	5478 OLD MILITARY RD SUBIACO AR 72865	AV	80	93.54	79.47
7	20-08-25	100-05419-000	FOUR K LAND LLC	5478 OLD MILITARY RD SUBIACO AR 72865	AV	40	41.09	29.41
7	20-08-25	100-05420-000	WILLEMS EBERHART/PAT	1588 OLIVER LN PARIS AR 72855	AV	10	9.58	9.58
7	20-08-25	100-05421-000	WILLEMS EBERHART/PAT	1588 OLIVER LN PARIS AR 72855	AV	10	9.72	9.72
7	20-08-25	100-05422-000	RAMONA KEIZER-HORNSEY LIVING TRUST	2004 GLEN WEST WAY FORT SMITH AR 72916	AV	10	10.33	10.33
7	20-08-25	100-05422-001	WILLEMS MICHAEL/CATHERINE	14 ROBINWOOD DR SEARCY AR 72143	AV	10	10.31	10.31
7	20-08-25	100-05423-000	HIXSON JAMES C/JAMES/TOM/GLORI	3057 KALAMAZOO RD PARIS AR 72855	AV	80	75.33	68.88
7	20-08-25	100-05424-000	FOUR K LAND LLC	5478 OLD MILITARY RD SUBIACO AR 72865	AV	80	76.07	75.98
8	23-08-26	100-07118-000	NEWELL MARY MANAGEMENT TRUST	710 AIRPORT INDUSTRIAL RD PARIS AR 72855	AV	80	79.86	79.86
8	23-08-26	100-07119-000	FOUR K LAND LLC	5478 OLD MILITARY RD SUBIACO AR 72865	AV	40.19	41.65	41.65
8	23-08-26	100-07119-001	FOUR K LAND LLC	5478 OLD MILITARY RD SUBIACO AR 72865	AV	69	65.80	65.80
8	23-08-26	100-07120-000	RITCHIE R C/H D	4038 OLD MILITARY RD PARIS AR 72855	AV	51.5	50.68	47.29
8	23-08-26	100-07121-000	SCHLUTERMAN KENNETH J/CYNTHIA J/MICHAEL B/REGINA M	4038 OLD MILITARY RD PARIS AR 72855	AV	22	11.86	11.86
8	23-08-26	100-07122-000	USA		EG	198.78	178.48	24.85
8	23-08-26	100-07123-000	SCHLUTERMAN MICHAEL/KENNETH	3852 OLD MILITARY RD PARIS AR 72855	AV	45	68.71	51.02
8	23-08-26	100-07128-000	SOUTHMAYD WILLIAM JR/HOLCOMB JANET	12386 SOUTH FLORENCE JENKS OK 74037	AV	40	41.46	41.46
8	23-08-26	100-07130-000	KOMP JAMES A/T FAM TR/JACKIE/R/JAMES H/L/J /H/CHAD	5478 OLD MILITARY RD SUBIACO AR 72865	AV	29	30.46	30.46
8	24-08-26	100-07132-000	WILLEMS PHILLIP JOHN ETAL	804 BRISTOL DR WAUNAKEE WI 53597	AV	20	20.45	20.45
8	24-08-26	100-07133-000	WILLEMS JESSICA M	1588 OLIVER LN PARIS AR 72855	AV	20	20.37	20.37
8	24-08-26	100-07134-000	ROBINSON RONALD A	4 BETSWOOD RD LITTLE ROCK AR 72207	AV	40	39.71	39.71
8	24-08-26	100-07135-000	KOMP FAMILY TRUST	5478 OLD MILITARY RD SUBIACO AR 72865	AV	80	79.65	79.65
8	24-08-26	100-07136-000	KOMP JAMES A/THERESA A FAMILY TR	5478 OLD MILITARY RD SUBIACO AR 72865	AV	20	20.82	20.82
8	24-08-26	100-07137-000	SCHLUTERMAN KENNETH/MIKE	710 AIRPORT INDUSTRIAL RD PARIS AR 72855	AV	20	20.13	20.13



**Logan County Leveed Area Parcels**

MAP PAGE	SECTION TOWNSHIP RANGE	PARCEL NUMBER	OWNER NAME	* OWNER ADDRESS	*TYPE	ASSESSOR ACRE	GIS ACRE	LEVEED ACRE
8	24-08-26	100-07138-000	ROBINSON RONALD A	4 BETSWOOD RD LITTLE ROCK AR 72207	AV	80	75.45	75.45
8	24-08-26	100-07139-000	FOUR K LAND LLC	5478 OLD MILITARY RD SUBIACO AR 72865	AV	40	39.03	39.03
8	24-08-26	100-07141-000	R C PARKER FARMS INC	4038 OLD MILITARY RD PARIS AR 72855	AV	40	38.55	38.55
8	24-08-26	100-07142-000	FOUR K LAND LLC	5478 OLD MILITARY RD SUBIACO AR 72865	AV	40	38.45	38.45
8	24-08-26	100-07143-000	HOLCOMB JANET S/SOUTHMAYD WILLIAM JR	12386 SOUTH FLORENCE JENKS OK 74037	AV	40	40.93	40.93
8	24-08-26	100-07144-000	HIXSON JAMES C/HIXSON EDITH/SOKOLIK	3057 KALAMAZOO RD PARIS AR 72855	AV	40	41.53	41.53
8	24-08-26	100-07145-000	SCHLUTERMAN KENNETH J/CYNTHIA J/MICHAEL B/REGINA M	4038 OLD MILITARY RD PARIS AR 72855	AV	40	39.82	39.82
8	24-08-26	100-07146-000	HIXSON JESS JR	1310 NORTH 5TH ST PARIS AR 72855	AV	40	39.14	39.14
8	24-08-26	100-07147-000	HIXSON JESS W JR	1310 NORTH 5TH ST PARIS AR 72855	AV	40	40.75	40.75
8	24-08-26	100-07148-000	RICHARDS MARY E	1003 SOUTH CHERRY ST PARIS AR 72855	AV	40	40.68	40.68
9	30-08-25	100-05672-000	SCHLUTERMAN MIKE/KENNETH	710 AIRPORT INDUSTRIAL RD PARIS AR 72855	AV	34	31.87	31.87
9	30-08-25	100-05673-000	SCHLUTERMAN MIKE/KENNETH	710 AIRPORT INDUSTRIAL RD PARIS AR 72855	AV	14	20.17	20.17
9	30-08-25	100-05674-000	HIXSON JAMES COLE/PEGGY	3057 KALAMAZOO RD PARIS AR 72855	AV	25	27.69	27.69
9	30-08-25	100-05676-001	HIXSON JAMES COLE/PEGGY	3057 KALAMAZOO RD PARIS AR 72855	AI	14.38	13.11	5.02
9	30-08-25	100-05677-000	HIXSON JAMES COLE/PEGGY	3057 KALAMAZOO RD PARIS AR 72855	AV	38	31.33	20.67
9	30-08-25	100-05678-000	VANG BEE/HER FOUA	430 HORSESHOE MTN RD PARIS AR 72855	AV	60	67.35	23.28
9	25-08-26	100-07149-000	WIGGINS UEL JR	316 TANGLEWOOD ST DENTON TX 76207	AV	106.5	103.22	103.22
9	25-08-26	100-07150-000	USA		EG	250	253.04	25.90
9	25-08-26	100-07151-000	HIXSON JAMES C ETAL	3057 KALAMAZOO RD PARIS AR 72855	AI	31.24	33.66	10.60
9	25-08-26	100-07151-001	DAVIS CHARLES B/CRYSTAL	3008 EAST WALNUT PARIS AR 72855	AI	6.51	6.73	6.71
9	25-08-26	100-07152-000	HIXSON JAMES COLE/PEGGY	3057 KALAMAZOO RD PARIS AR 72855	AI	3.27	3.24	0.58
9	25-08-26	100-07154-000	RICHARDS MARY E	1003 SOUTH CHERRY ST PARIS AR 72855	AV	29.75	27.60	27.60
9	25-08-26	100-07155-000	RICHARDS MARY E	1003 SOUTH CHERRY ST PARIS AR 72855	AV	8.5	6.84	6.84
9	25-08-26	100-07169-000	HIXSON JAMES C ETAL	3057 KALAMAZOO RD PARIS AR 72855	AV	30	28.68	4.10
9	25-08-26	100-07171-000	JOHNSON ROBERT L/ANITA K	464 BLUEBERRY LN PARIS AR 72855	AI	24.75	22.23	2.05
9	26-08-26	100-07179-000	USA		EG	108.51	110.11	1.86
10	28-08-25	100-05606-000	WARD CHARLOTTE TRUST	310 SOUTH SUBIACO AVENUE SUBIACO AR 72865	AI	80	78.80	1.09
10	28-08-25	100-05607-000	WARD CHARLOTTE TRUST	310 SOUTH SUBIACO AVENUE SUBIACO AR 72865	AV	32	36.52	18.90
10	28-08-25	100-05608-000	HIXSON JAMES C/JAMES/TOM/GLORI	3057 KALAMAZOO RD PARIS AR 72855	AV	8	3.88	3.88
10	29-08-25	100-05629-000	FOUR K LAND LLC	5478 OLD MILITARY RD SUBIACO AR 72865	AV	28	27.15	23.94
10	29-08-25	100-05630-000	NEHUS FAMILY REVOCABLE TRUST	1608 EAST WOOD ST PARIS AR 72855	AV	12	11.46	10.46
10	29-08-25	100-05631-000	FOUR K LAND LLC	5478 OLD MILITARY RD SUBIACO AR 72865	AV	40	42.41	26.29
10	29-08-25	100-05632-000	NEHUS FAMILY REVOCABLE TRUST	1608 EAST WOOD ST PARIS AR 72855	AI	56.63	53.18	7.21
10	29-08-25	100-05633-000	WILLEMS DENNIS	14804 EAST STATE HWY 197 SCRANTON AR 72863	AV	19.37	16.12	15.23
10	29-08-25	100-05635-000	FOUR K LAND LLC	5478 OLD MILITARY RD SUBIACO AR 72865	AV	31	31.33	14.66
10	29-08-25	100-05635-001	FOUR K LAND LLC	5478 OLD MILITARY RD SUBIACO AR 72865	AV	9	8.99	8.62
10	29-08-25	100-05636-000	FENCING DISTRICT #3		EH	3	2.49	1.70
10	29-08-25	100-05637-000	SCHLUTERMAN BENARD/MARIE FAMILY TRUST	710 AIRPORT INDUSTRIAL RD PARIS AR 72855	AV	40	40.38	40.25
10	29-08-25	100-05638-000	SCHLUTERMAN MICHAEL ETAL	3852 OLD MILITARY RD PARIS AR 72855	AV	18	17.26	17.26
10	29-08-25	100-05639-000	FLOREN BOBBY J/GLENDA A	771 AIRPORT INDUSTRIAL ROAD PARIS AR 72855	AV	15	15.79	15.56
10	29-08-25	100-05641-000	CHASTAIN CYNTHIA D	2781 UNION RD PARIS AR 72855	AV	10	15.33	15.27
10	29-08-25	100-05643-000	CROSSLAND FRANK (LE)	1047 FERGUSON VALLEY ROAD BOONEVILLE AR 72927	RI	2.75	2.60	2.60
10	29-08-25	100-05644-000	ZEILER VERA	148 OLD SANDY RD PARIS AR 72855	AV	40	40.45	28.94
10	29-08-25	100-05645-000	STEHLE MARY E REV TRUST	318 STEHLE LN PARIS AR 72855	AI	71	71.77	26.50
10	29-08-25	100-05646-000	COTTON MARVIN/JR/CASEY	1042 UNION RD PARIS AR 72955	AV	40	40.57	9.90
10	29-08-25	100-05647-000	ZEILER VERA	148 OLD SANDY RD PARIS AR 72855	AI	38.5	36.56	26.40



**Logan County Leveed Area Parcels**

MAP PAGE	SECTION TOWNSHIP RANGE	PARCEL NUMBER	OWNER NAME	* OWNER ADDRESS	*TYPE	ASSESSOR ACRE	GIS ACRE	LEVEED ACRE	
10	29-08-25	100-05648-000	COTTON CASEY	2457 OLD MILITARY RD PARIS AR 72855	AV	1.5	1.28	1.09	
10	29-08-25	100-05651-000	ZEILER VERA	905 GRIST LN PARIS AR 72855	AI	9.25	8.13	0.80	
10	29-08-25	100-05653-000	COOPER SHANE/MARITA	342 OLD SANDY RD PARIS AR 72855	RI	2.2	24.72	8.03	
10	30-08-25	100-05666-000	JASPER CHRISTOPHER	3304 HIGHWAY 206 E HARRISON AR 72601	AV	60	61.96	61.96	
10	30-08-25	100-05668-000	SCHLUTERMAN MIKE/KENNETH	710 AIRPORT INDUSTRIAL RD PARIS AR 72855	AV	20	20.30	20.30	
10	30-08-25	100-05671-000	SCHLUTERMAN BENARD/MARIE FAMILY TRUST	710 AIRPORT INDUSTRIAL RD PARIS AR 72855	AV	22	21.07	21.07	
10	30-08-25	100-05690-000	KOMP JAMES/LAURA H FAM TR/KOMP J/R/J H/L/J/H/C/L	2338 UNION RD PARIS AR 72855	AI	168	158.88	53.47	
10	32-08-25	100-05726-000	FEATHERSTON RUSSELL	48 GRIST LN PARIS AR 72855	AV	35.48	38.78	2.12	
10	32-08-25	100-05731-000	COTTON CASEY	2457 OLD MILITARY RD PARIS AR 72855	AI	37.09	36.40	2.49	
10	32-08-25	100-05735-000	BRADLEY FAMILY TRUST	503 BRADLEY LN PARIS AR 72855	AI	42.41	45.27	1.40	
<b>Totals</b>							<b>10,914.83</b>	<b>8,551.87</b>	

- \*TYPE CODES
- Agriculture Improved AI
  - Agriculture Vacant AV
  - Agriculture Miscellaneous AM
  - Residential Improved RI
  - Residential Miscellaneous RM
  - Residential Vacant RV
  - Commercial Improved CI
  - Commercial Miscellaneous CM
  - Commercial Vacant CV
  - Industrial Improved II
  - Industrial Miscellaneous IM
  - Industrial Vacant IV
  - Public Service PS
  - Exempt EX
  - Mineral MN
  - Mobile home only MH
  - Improvement only IO
  - Void Parcel VP
  - Reference Card RC