

Leveed Areas of Lonoke County, Arkansas

The Arkansas Levee Task Force was established by Executive Order 19-10. The order charged the Levee Task Force to study and analyze the current conditions of the state's levees; identify sources and requirements for funding the construction, repair, and maintenance of the levees; study prospective monitoring and reporting systems for maintenance of the levees; and review adequacy of current laws and organizational structure of the levee system and levee district boards.

The Task Force divided into four teams, with each focusing on the individual tasks in the Executive Order. Team One was assigned the responsibility of analyzing the current conditions of the levee systems. At its initial meeting and in subsequent meetings a recurring thread was the need for a complete view of the levee districts. At this time, there is no assemblage of where the levee districts are located. To better understand where the levee districts might be located the Arkansas Geographic Information Systems Office developed this report. This information provides local decision makers an improved view of areas that may need to be considered as a part of a levee district.









The maps and report on the following pages represent an analysis of the real estate tax parcels within the leveed areas of the county. The location of the levee and the leveed areas were derived from the National Levee Database maintained by the U.S. Army Corps of Engineers. The leveed area, derived from a terrain-based calculation, represents areas protected from flood waters that could be flooded if the levee did not exist. The leveed area was overlaid on the County Assessor Tax Parcel information and a report was prepared that quantifies the parcel owner, owner address, the type of parcel, the acreage of record, the acreage estimated from GIS mapping, the acreage of each parcel that is estimated to be covered by the leveed area.

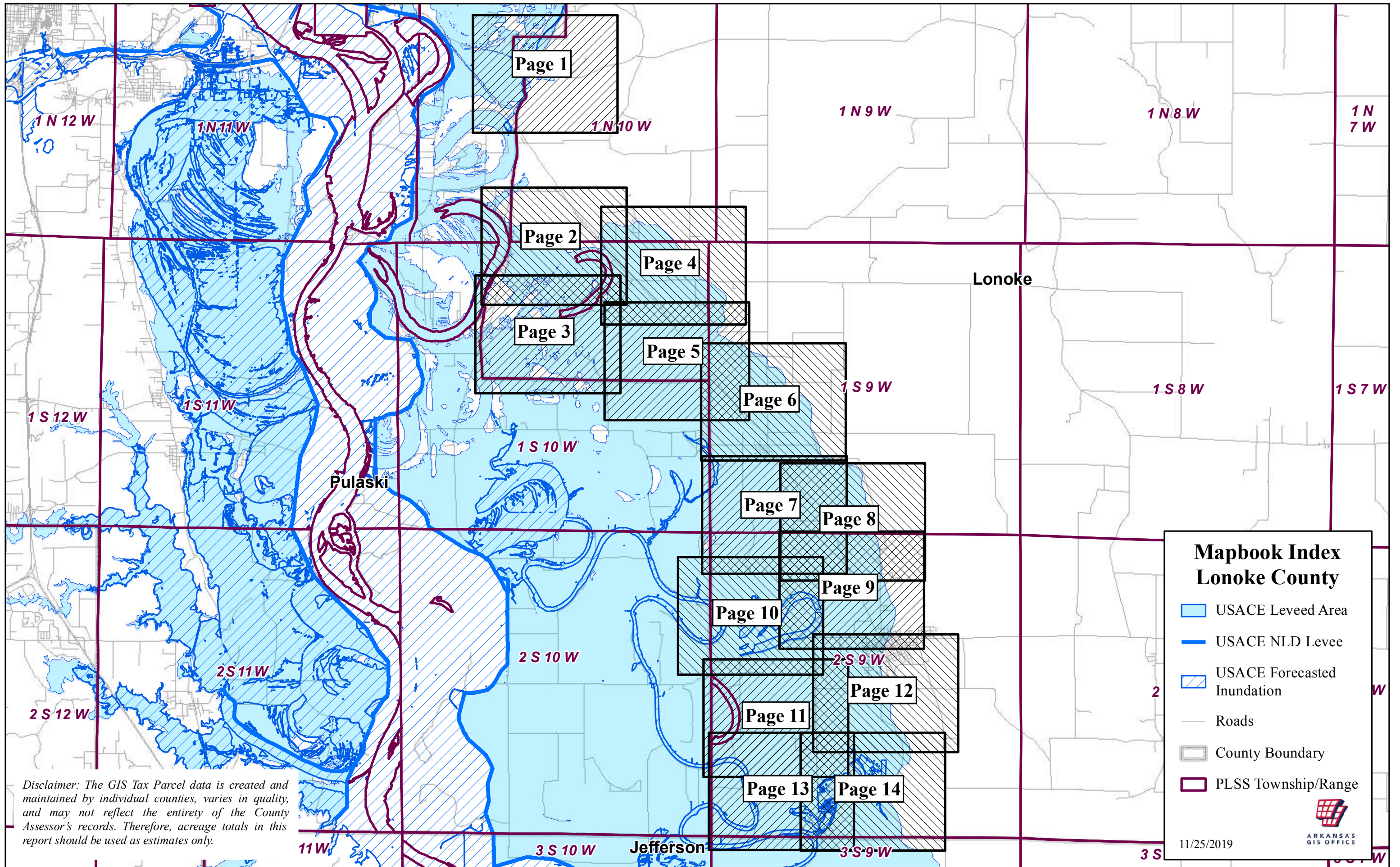
Jami Cook Chair, Secretary, Department of Public Safety
A.J. Gary Co-Chair, Director, Arkansas Division of Emergency Management
Tommy Land Arkansas Land Commissioner
Wes Ward Secretary, Department of Agriculture
Larry Walther Secretary, Department of Finance and Administration
Bruce Holland Director, Arkansas Natural Resources Commission
Deidre Smith Director, Arkansas Waterways Commission
Shelby Johnson Director, Geographic Information Office
Senator Jason Rapert Senate Appointment
Senator Gary Stubblefield Senate Appointment
Representative Mary Bentley House Appointment
Representative David Hillman House Appointment
County Judge Mark Thone Yell County
County Judge Jeff Phillips Jackson County
County Judge Mack Ball Chicot County
County Clerk Pam Ennis Pope County

Mayor Jimmy Witt Dardanelle – Yell County
Mayor Shirley Washington Pine Bluff – Jefferson County
Rob Rash St. Francis Levee Board
Mike Lowe Representing Miller County
Tim Ralston Representing Pope and Conway Counties
Marty Shell Representing Sebastian and Crawford Counties
Evan Teague Engineer, Farm Bureau
Tommy Bond Engineer, Pulaski County
Hal Kemp Attorney, Pulaski County









Description of Map Elements

	USACE Leveed Area	U.S. Army Corps of Engineers Leveed Area - The leveed area represents areas protected from flood waters that could be flooded if the levee did not exist. The area is derived from a terrain-based calculation and Sourced from the National Levee Database.
	USACE NLD Levee	U.S. Army Corps of Engineers National Levee Database Levee – This layer represents the location of the main line or thread of the levee structure itself. Sourced from the National Levee Database
	USACE Forecasted Inundation	U.S. Army Corps of Engineers 2019 Forecasted Flood – This layer represents the June 2019, Arkansas River Flood areas that were forecasted to be under flood water. The forecast was derived from hydrologic modeling based upon the Arkansas River gauge levels, and terrain.
	Roads	This layer represents a combination of Interstate, U.S., State, County, and Municipal roads.
	County Boundary	This layer represents the current Arkansas County Boundaries.
	PLSS Section	PLSS Section represents the Public Land Survey System section. The sections are roughly one mile by one mile in size. County Assessors use this system as an index of real property, which aids in quickly locating the general vicinity of a tax parcel of real property.
	PLSS Township / Range	PLSS Township/Range represents the Townships and Ranges of the Public Land Survey System. The system is first organized by Townships and Ranges and then 36 Sections are contained within each Township and Range. Each Township / Range is roughly six miles by six miles.
	Levee and Drainage Districts	This layer represents the administrative boundary of levee or drainage districts. These are entities that were created in order to fund, construct and maintain Levee structures. These Districts can exist as Levee, Watershed, and/or Drainage Districts and are established via the County Court. They represent a geographic area of responsibility in regard to the maintenance and construction of Levee structures built to mitigate flooding. NOTE: The legal description of these districts was not readily available for ALL counties in the study area.




Disclaimer: The GIS Tax Parcel data is created and maintained by individual counties, varies in quality, and may not reflect the entirety of the County Assessor's records. Therefore, acreage totals in this report should be used as estimates only.

**Mapbook Index
Lonoke County**

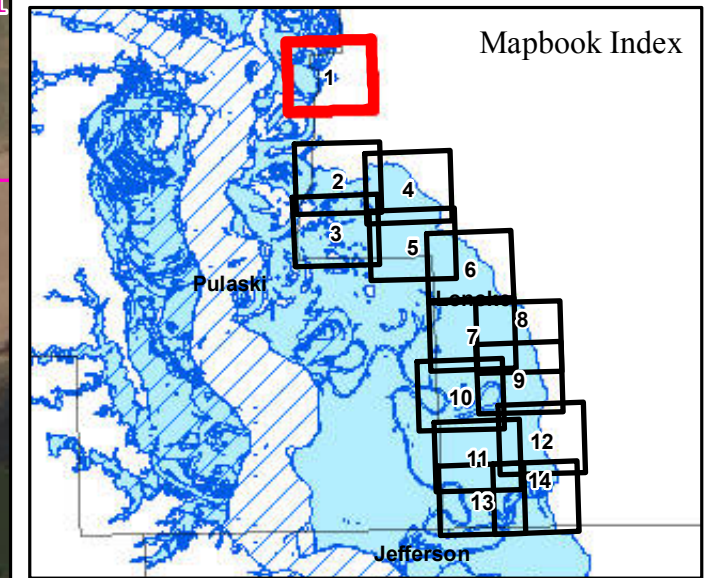
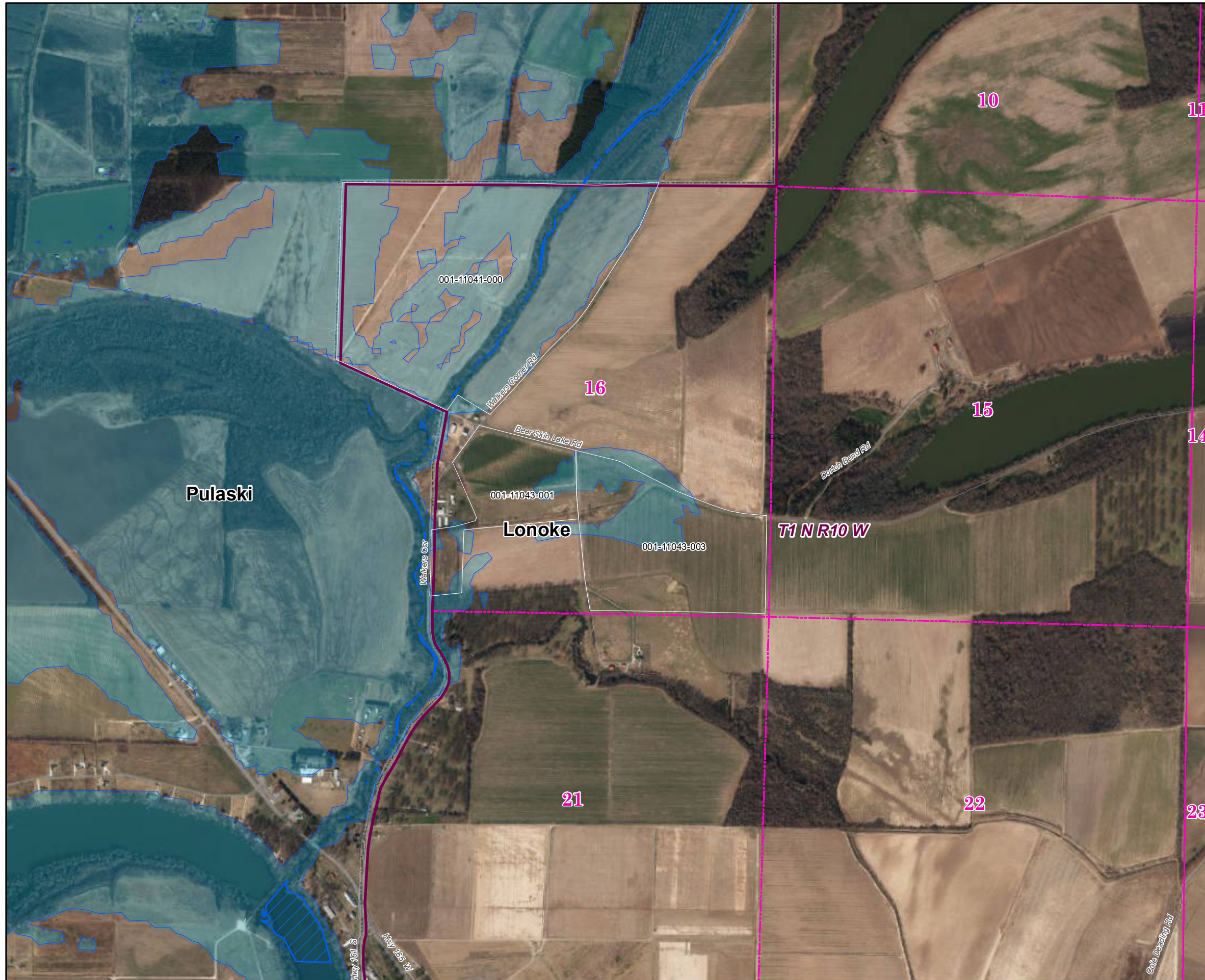
-  USACE Leveed Area
-  USACE NLD Levee
-  USACE Forecasted Inundation
-  Roads
-  County Boundary
-  PLSS Township/Range

11/25/2019



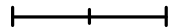
ARKANSAS
GIS OFFICE

Lonoke County 2019 Leveed Area Parcels



Parcels Intersecting Leveed Area:
Total Parcel Acreage= 29,444.16
Acreage within Leveed Area= 26,332.24
 [No additional acreage within Inundation Area.]

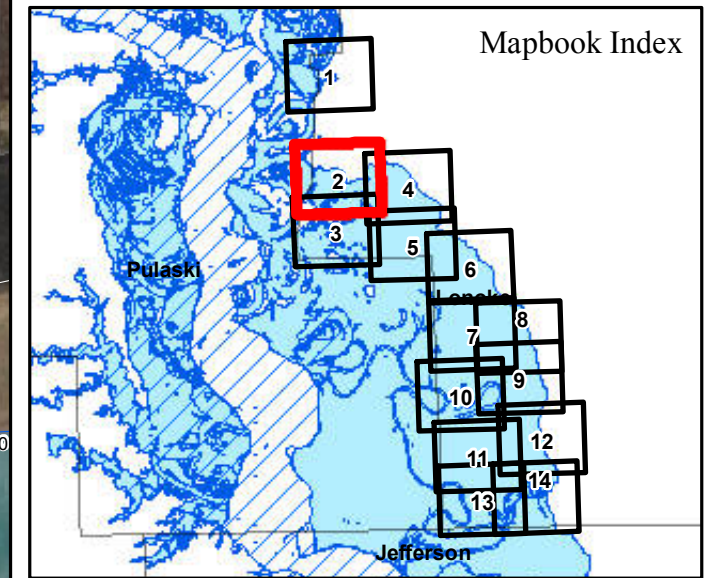
-  USACE Leveed Area
-  USACE NLD Levee
-  USACE Forecasted Inundation
-  Roads
-  County Boundary
-  PLSS Section
-  PLSS Township/Range

1:15,000
 0 500 1,000 Feet




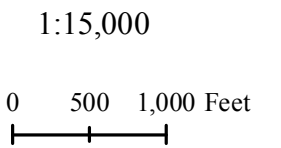


Lonoke County 2019 Leveed Area Parcels

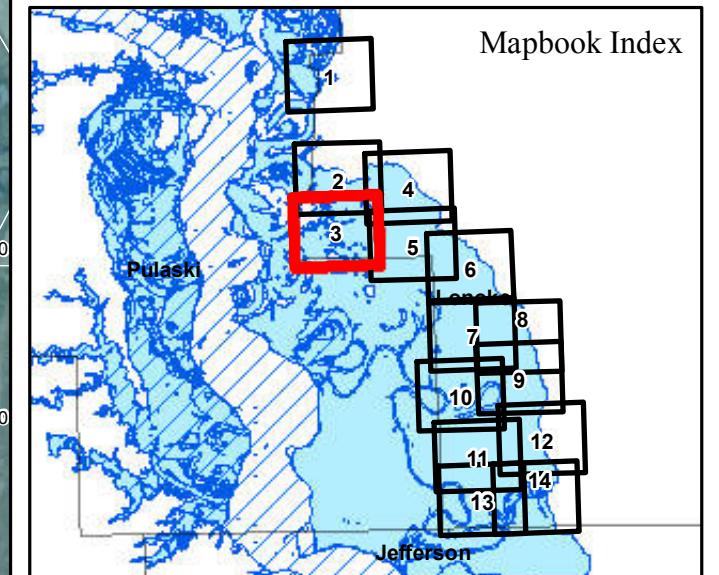


Parcels Intersecting Leveed Area:
Total Parcel Acreage= 29,444.16
Acreage within Leveed Area= 26,332.24
 [No additional acreage within Inundation Area.]

- USACE Leveed Area
- USACE NLD Levee
- USACE Forecasted Inundation
- Roads
- County Boundary
- PLSS Section
- PLSS Township/Range



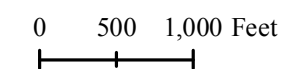
Lonoke County 2019 Leveed Area Parcels



Parcels Intersecting Leveed Area:
Total Parcel Acreage= 29,444.16
Acreage within Leveed Area= 26,332.24
 [No additional acreage within Inundation Area.]

- USACE Leveed Area
- USACE NLD Levee
- USACE Forecasted Inundation
- Roads
- County Boundary
- PLSS Section
- PLSS Township/Range

1:15,000



Page 3 of 14

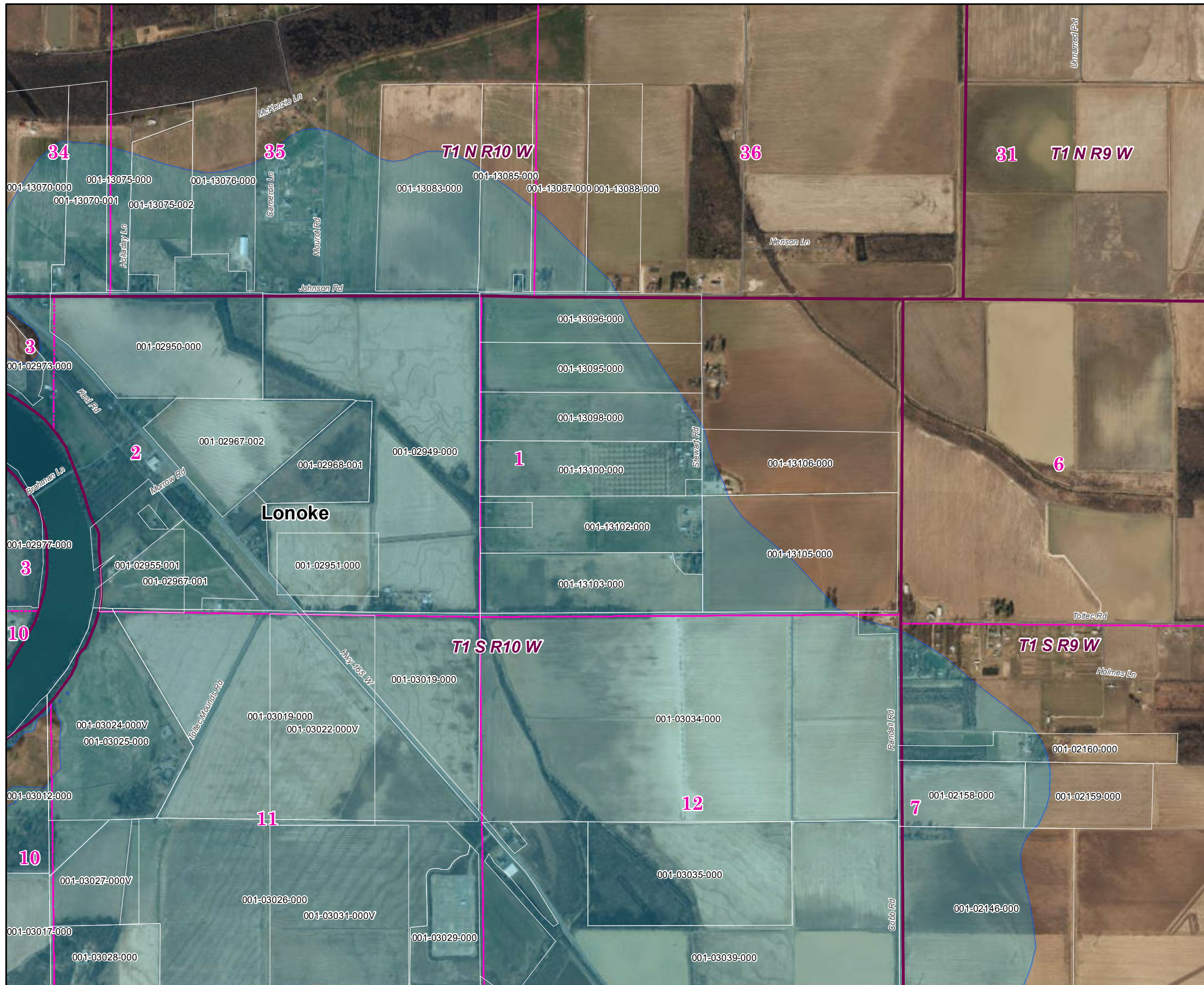
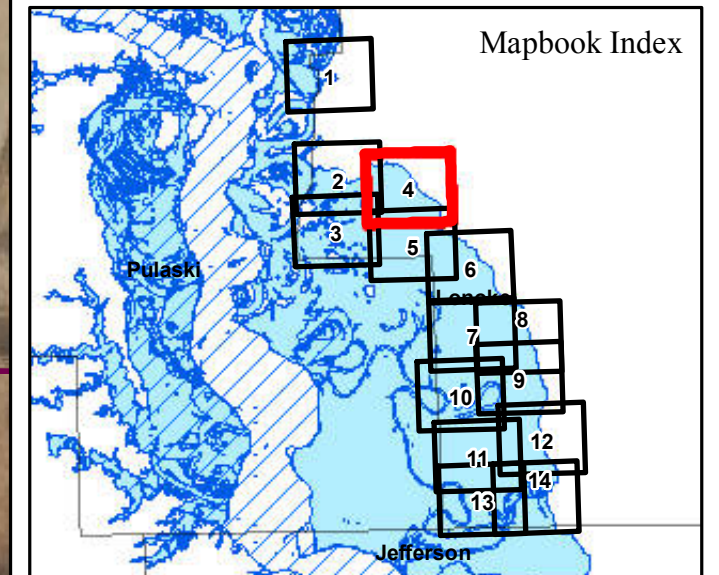


ARKANSAS
GIS OFFICE

11/21/2019

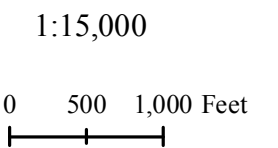


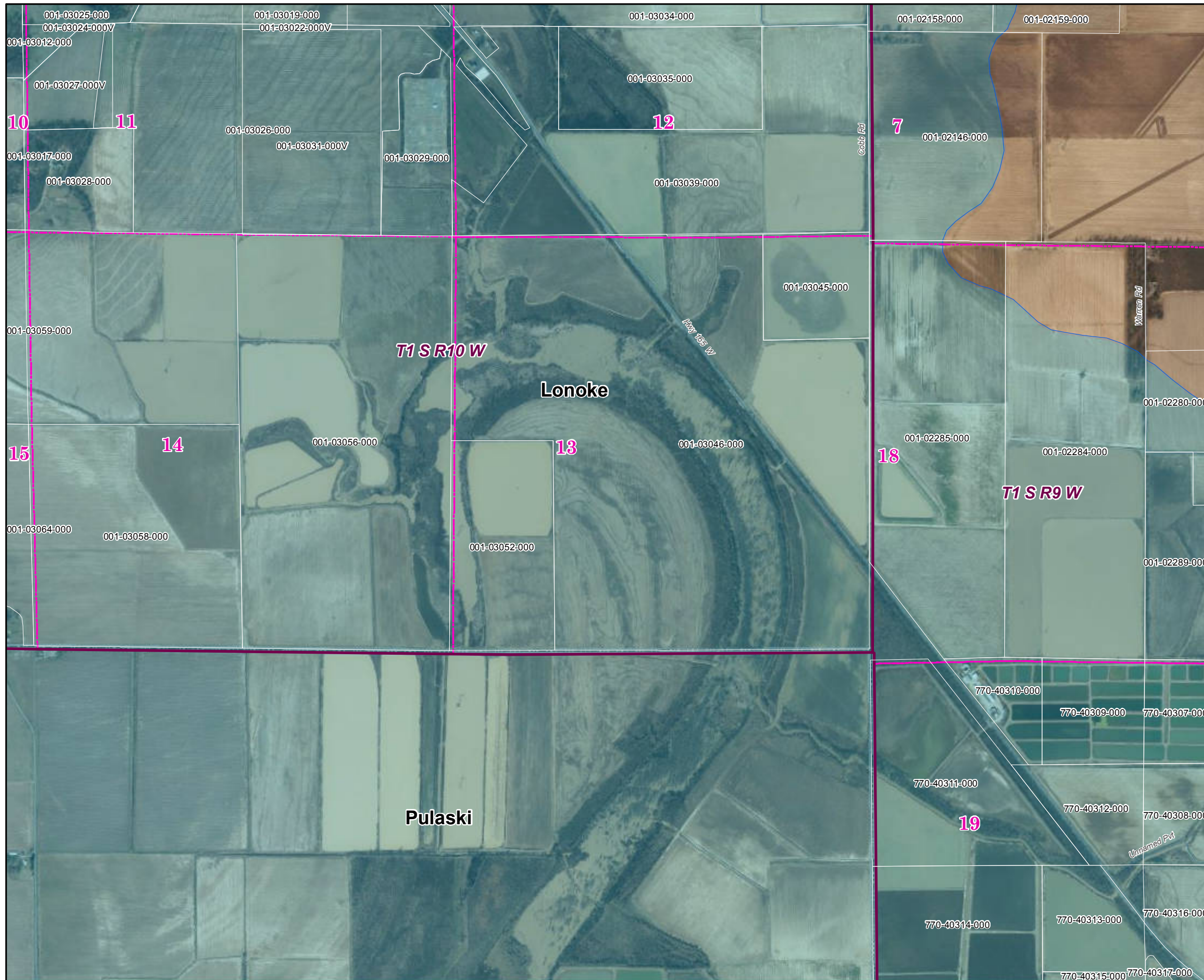
Lonoke County 2019 Leveed Area Parcels



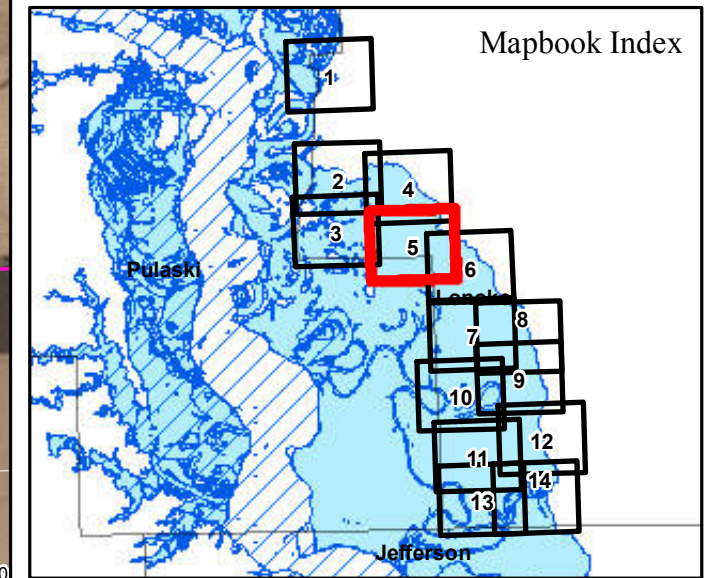
Parcels Intersecting Leveed Area:
Total Parcel Acreage= 29,444.16
Acreage within Leveed Area= 26,332.24
 [No additional acreage within Inundation Area.]

- USACE Leveed Area
- USACE NLD Levee
- USACE Forecasted Inundation
- Roads
- County Boundary
- PLSS Section
- PLSS Township/Range



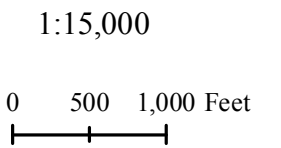


Lonoke County 2019 Leveed Area Parcels

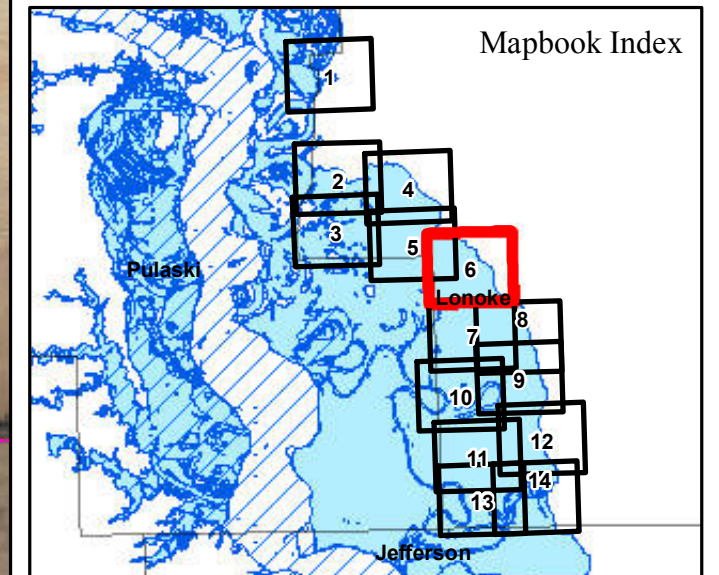


Parcels Intersecting Leveed Area:
Total Parcel Acreage= 29,444.16
Acreage within Leveed Area= 26,332.24
 [No additional acreage within Inundation Area.]

- USACE Leveed Area
- USACE NLD Levee
- USACE Forecasted Inundation
- Roads
- County Boundary
- PLSS Section
- PLSS Township/Range

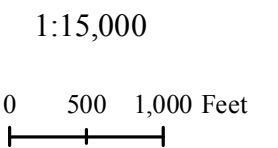


Lonoke County 2019 Leveed Area Parcels



Parcels Intersecting Leveed Area:
Total Parcel Acreage= 29,444.16
Acreage within Leveed Area= 26,332.24
 [No additional acreage within Inundation Area.]

- USACE Leveed Area
- USACE NLD Levee
- USACE Forecasted Inundation
- Roads
- County Boundary
- PLSS Section
- PLSS Township/Range

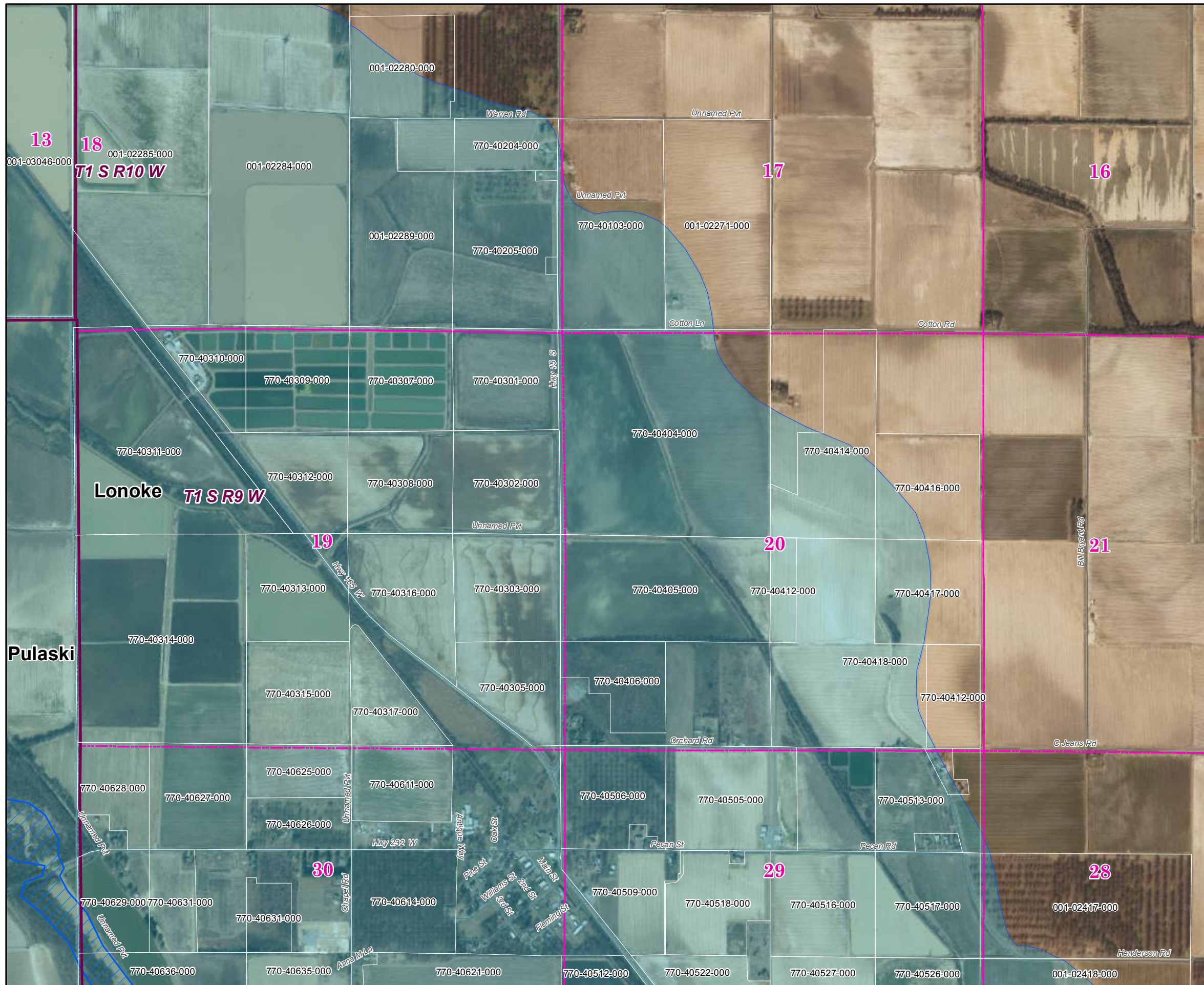


Page 6 of 14

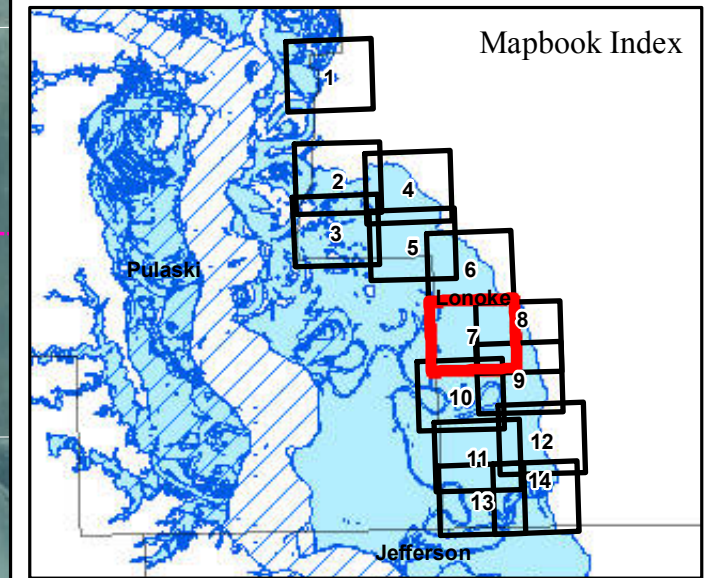
11/21/2019



ARKANSAS
GIS OFFICE



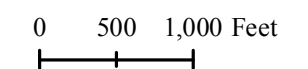
Lonoke County 2019 Leveed Area Parcels



Parcels Intersecting Leveed Area:
Total Parcel Acreage= 29,444.16
Acreage within Leveed Area= 26,332.24
 [No additional acreage within Inundation Area.]

- USACE Leveed Area
- USACE NLD Levee
- USACE Forecasted Inundation
- Roads
- County Boundary
- PLSS Section
- PLSS Township/Range

1:15,000

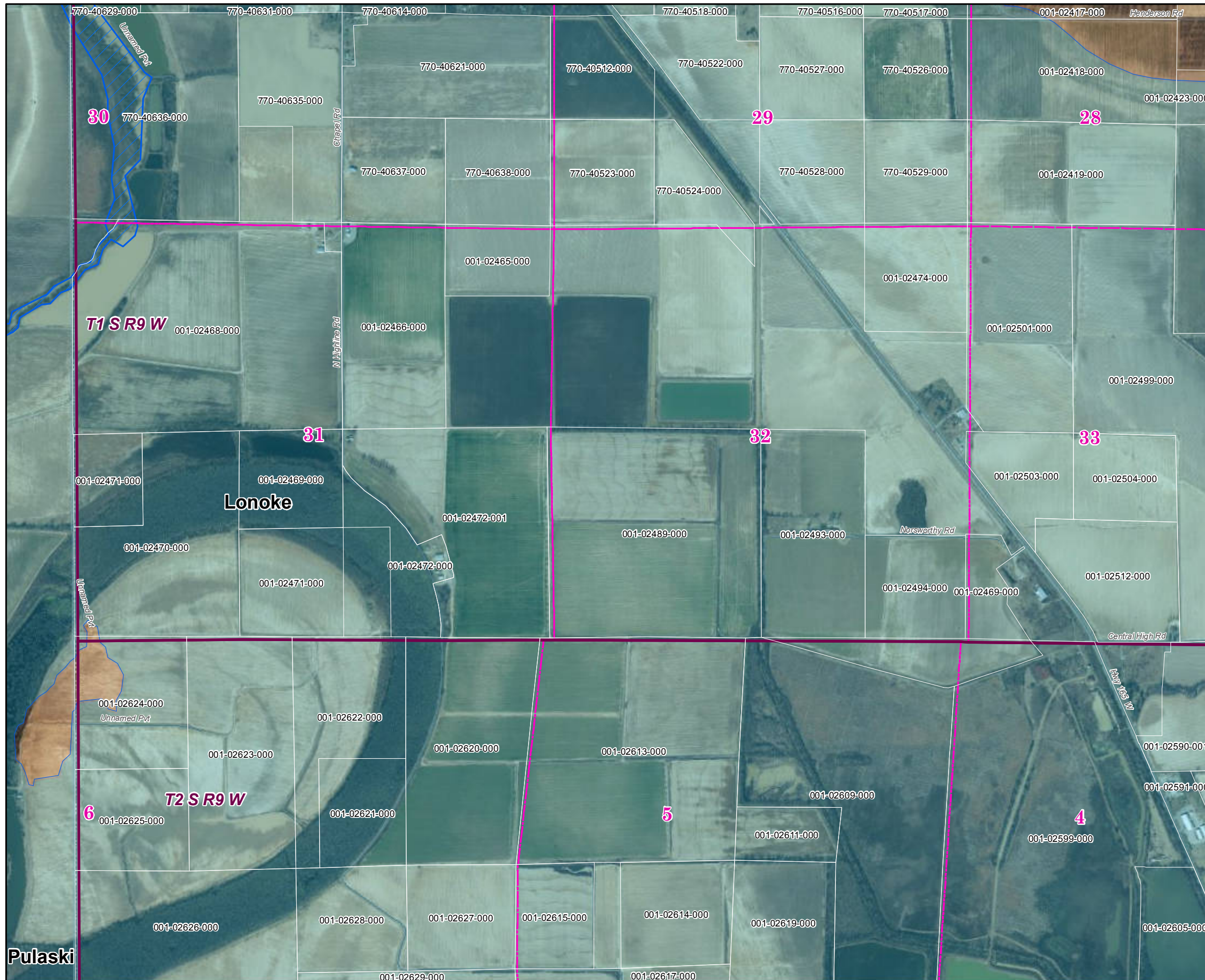


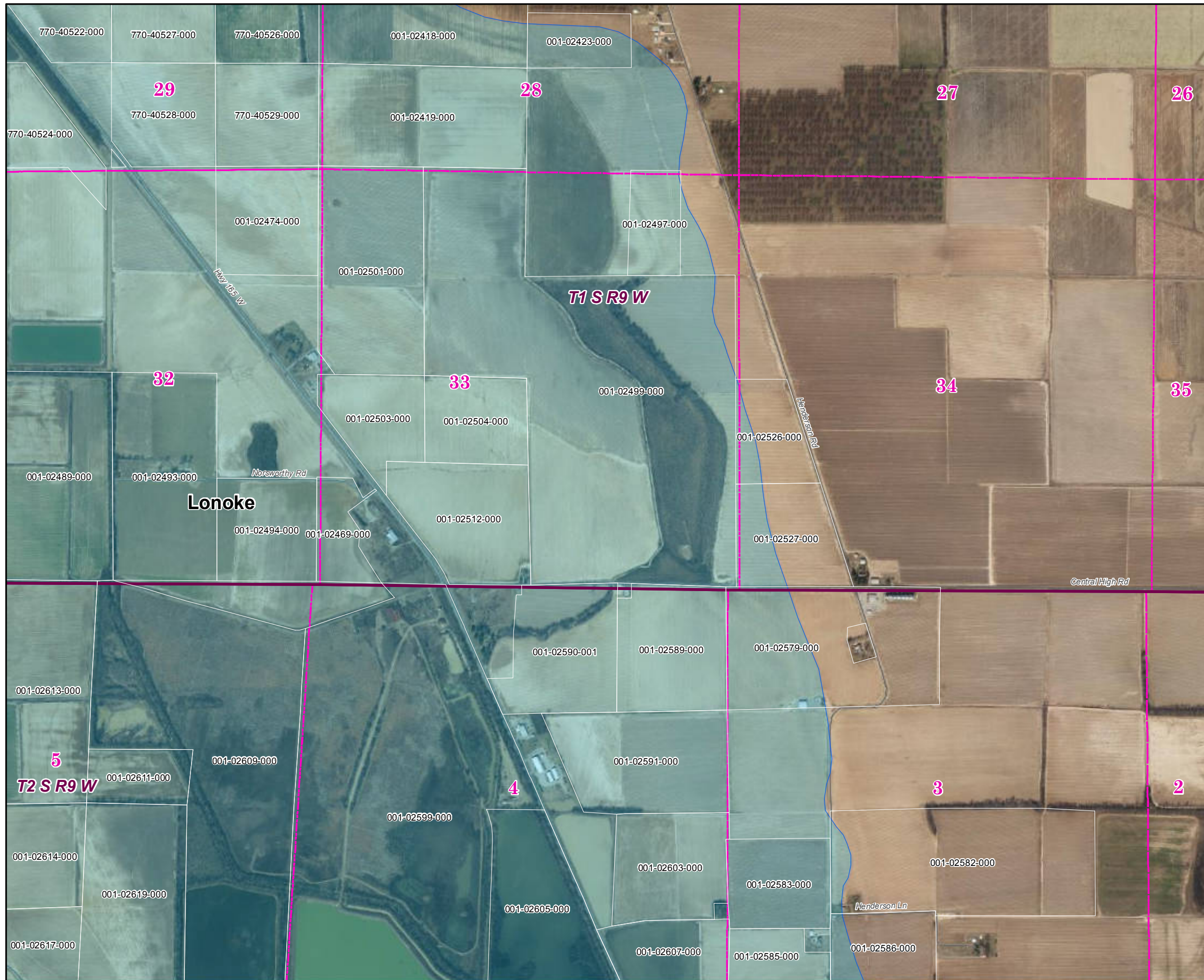
Page 7 of 14



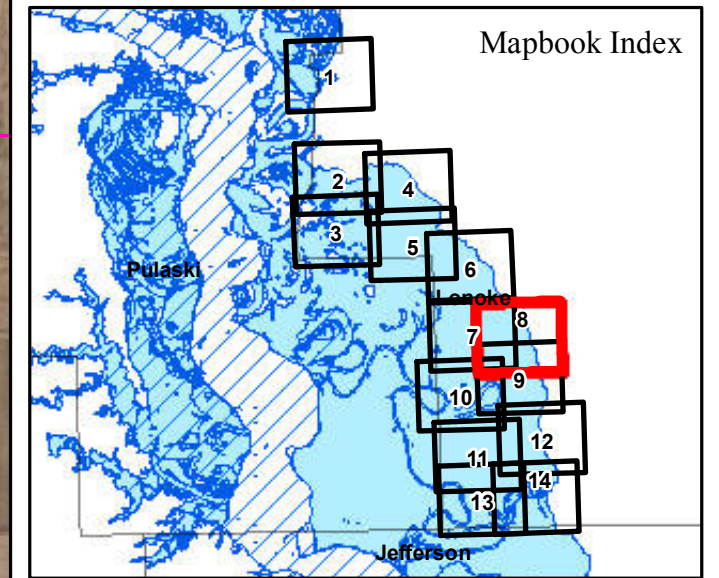
ARKANSAS
GIS OFFICE

11/21/2019



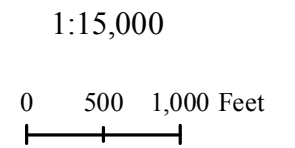


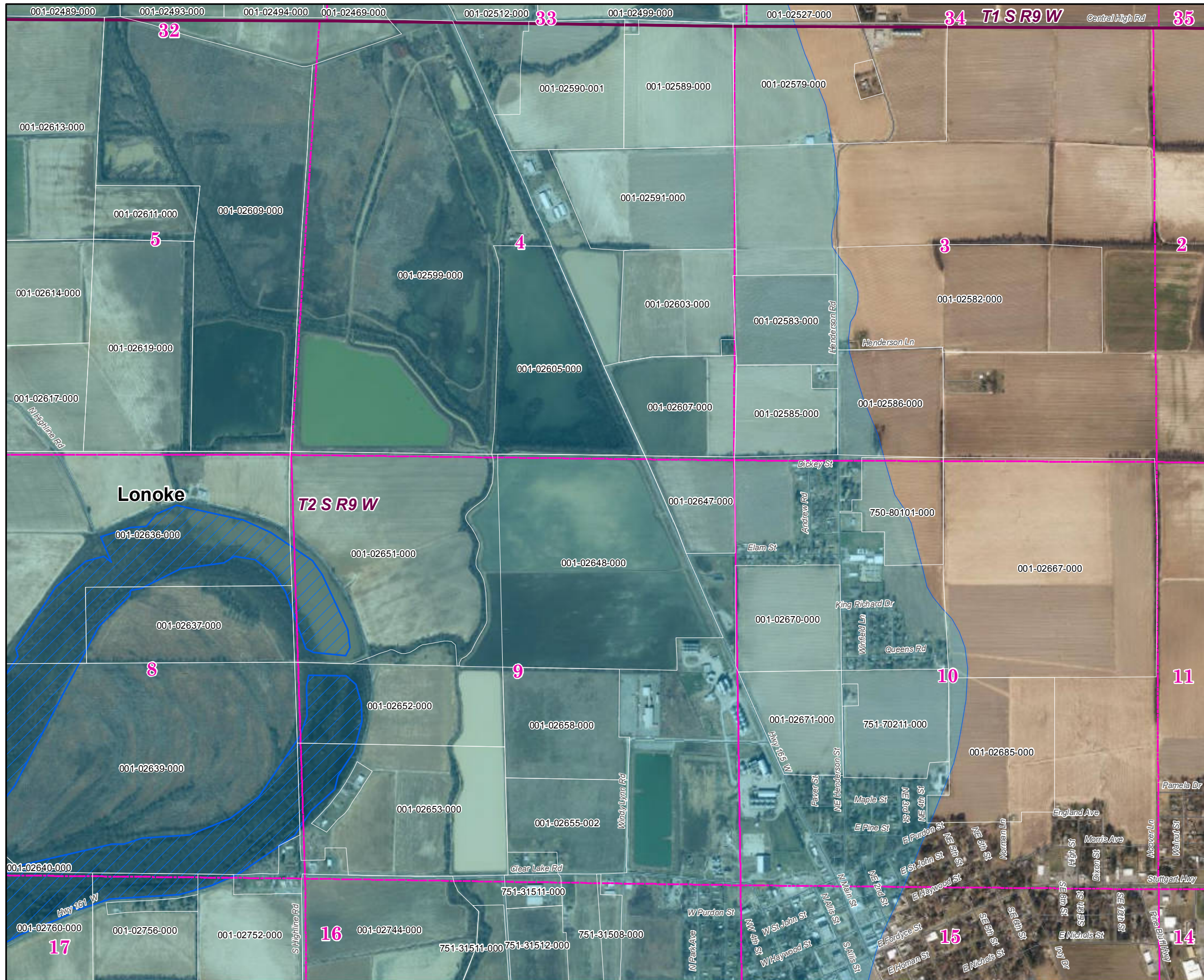
Lonoke County 2019 Leveed Area Parcels



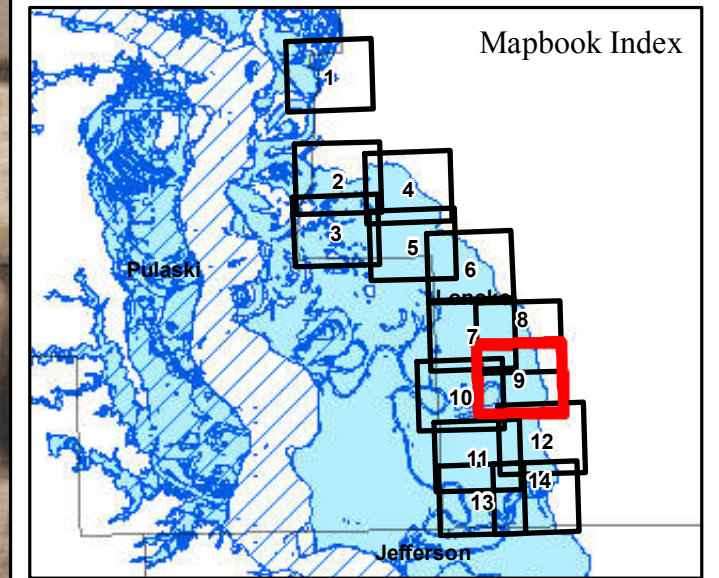
Parcels Intersecting Leveed Area:
Total Parcel Acreage= 29,444.16
Acreage within Leveed Area= 26,332.24
 [No additional acreage within Inundation Area.]

- USACE Leveed Area
- USACE NLD Levee
- USACE Forecasted Inundation
- Roads
- County Boundary
- PLSS Section
- PLSS Township/Range





Lonoke County 2019 Leveed Area Parcels



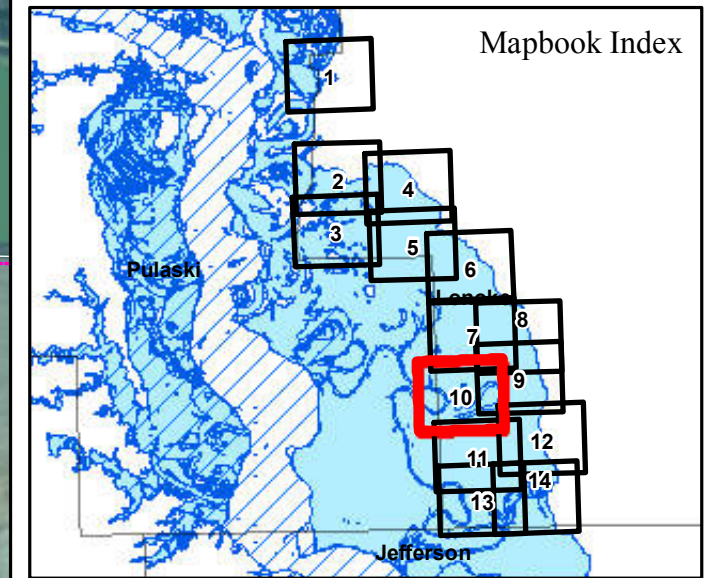
Parcels Intersecting Leveed Area:
Total Parcel Acreage= 29,444.16
Acreage within Leveed Area= 26,332.24
 [No additional acreage within Inundation Area.]

- USACE Leveed Area
- USACE NLD Levee
- USACE Forecasted Inundation
- Roads
- County Boundary
- PLSS Section
- PLSS Township/Range

1:15,000
 0 500 1,000 Feet



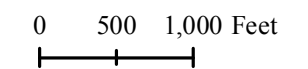
Lonoke County 2019 Leveed Area Parcels



Parcels Intersecting Leveed Area:
Total Parcel Acreage= 29,444.16
Acreage within Leveed Area= 26,332.24
 [No additional acreage within Inundation Area.]

-  USACE Leveed Area
-  USACE NLD Levee
-  USACE Forecasted Inundation
-  Roads
-  County Boundary
-  PLSS Section
-  PLSS Township/Range

1:15,000

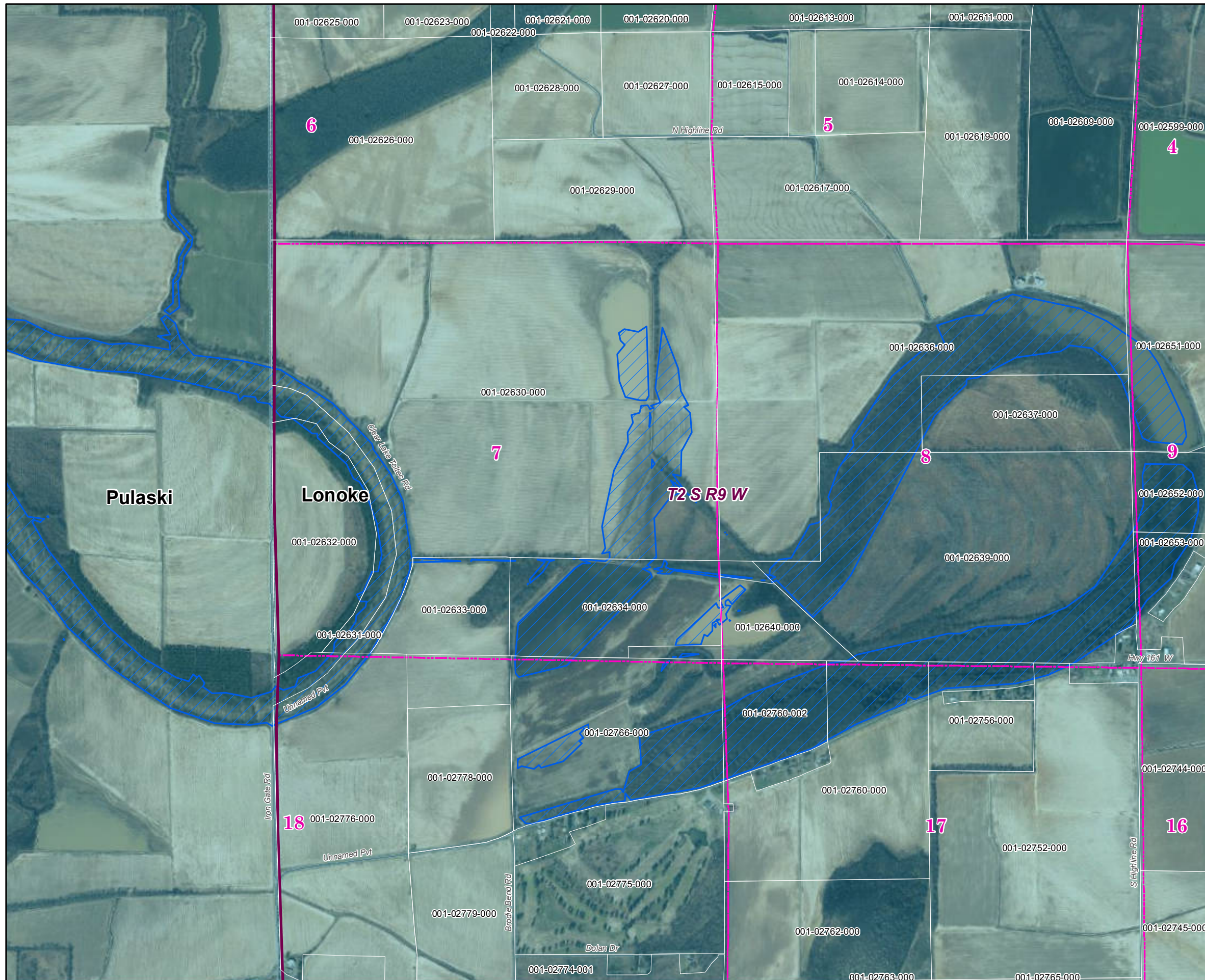


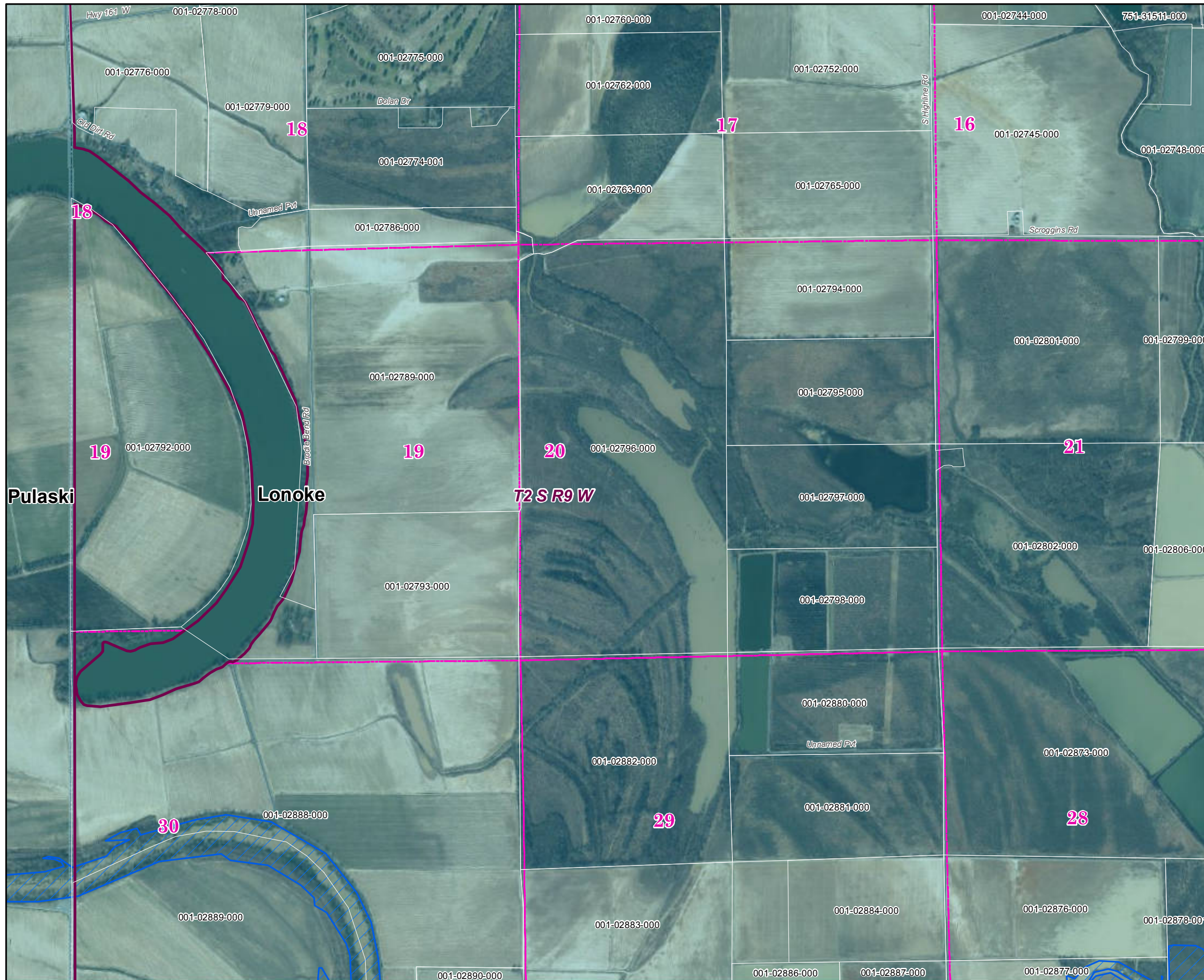
Page 10 of 14

11/21/2019

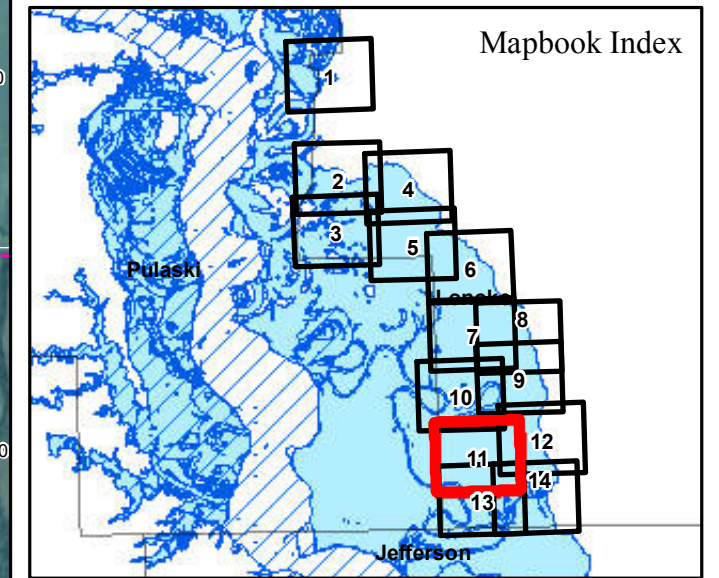


ARKANSAS
GIS OFFICE



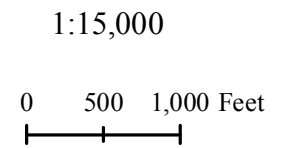


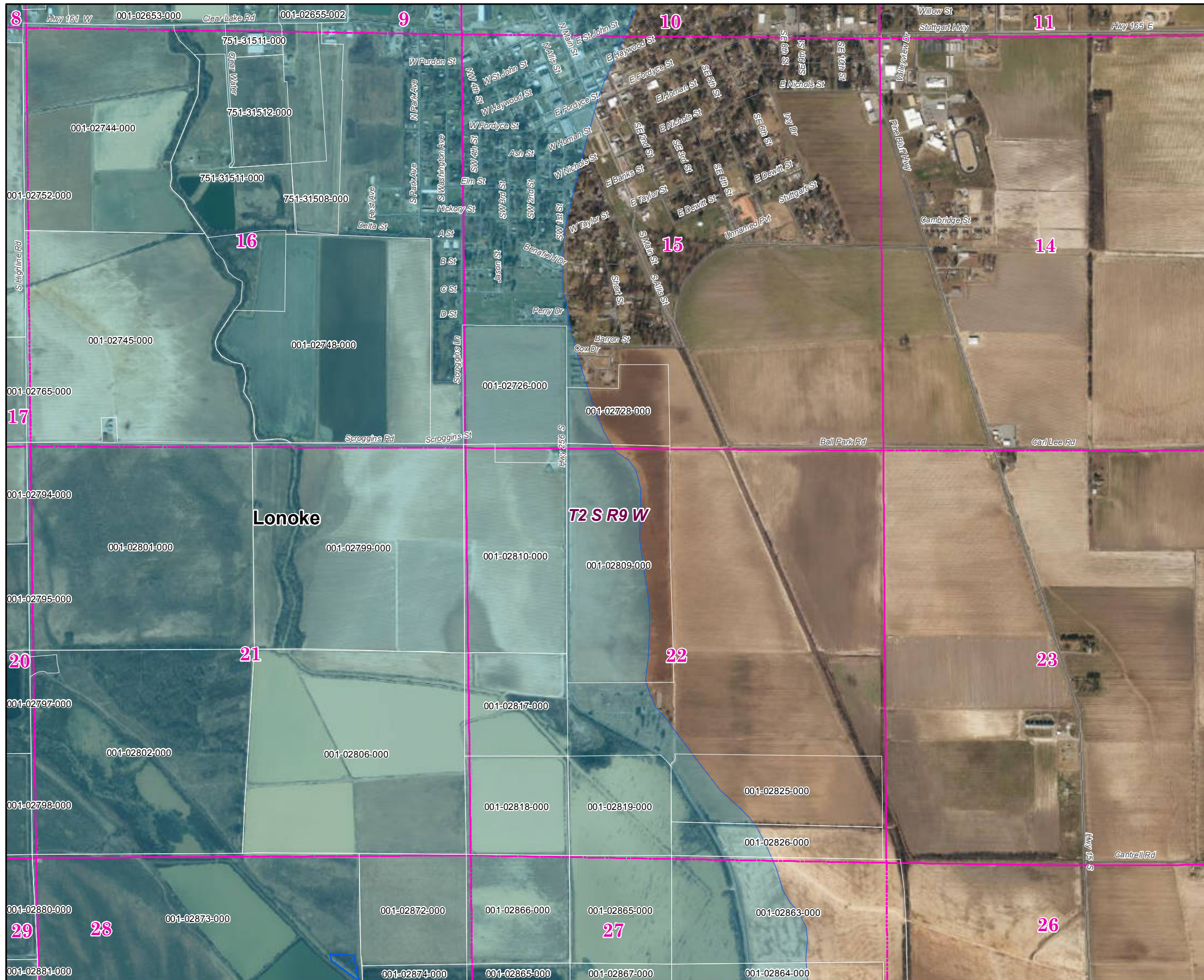
Lonoke County 2019 Leveed Area Parcels



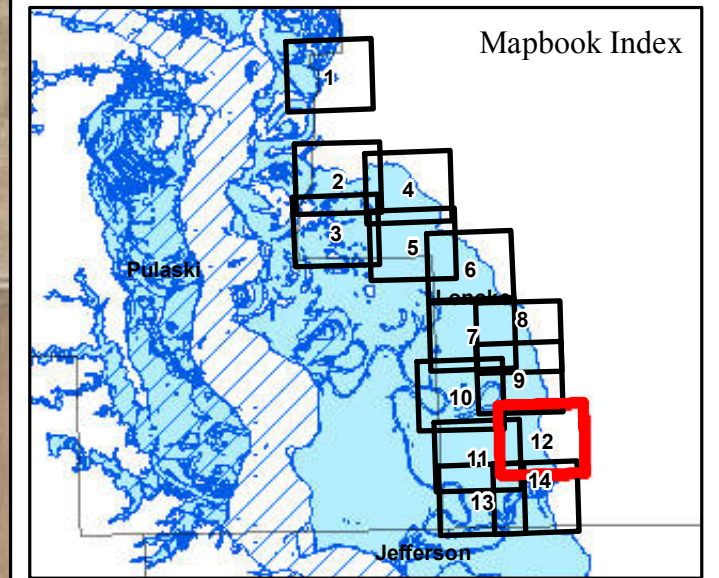
Parcels Intersecting Leveed Area:
Total Parcel Acreage= 29,444.16
Acreage within Leveed Area= 26,332.24
 [No additional acreage within Inundation Area.]

- USACE Leveed Area
- USACE NLD Levee
- USACE Forecasted Inundation
- Roads
- County Boundary
- PLSS Section
- PLSS Township/Range



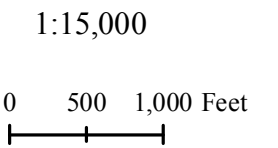


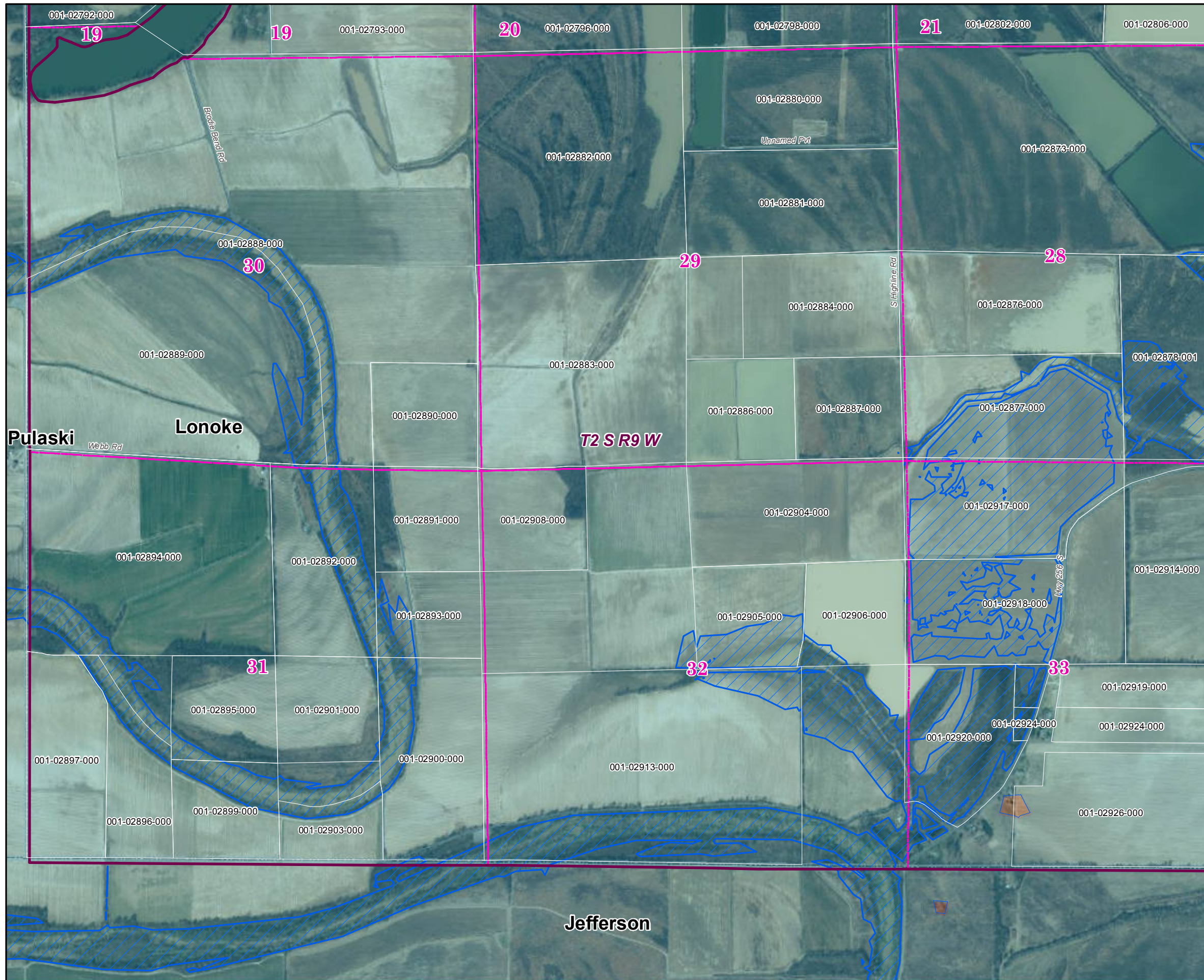
Lonoke County 2019 Leveed Area Parcels



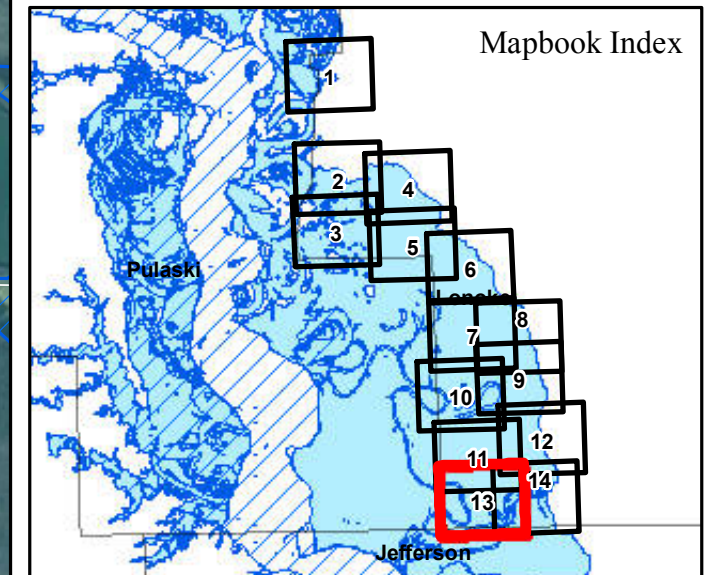
Parcels Intersecting Leveed Area:
Total Parcel Acreage= 29,444.16
Acreage within Leveed Area= 26,332.24
 [No additional acreage within Inundation Area.]

- USACE Leveed Area
- USACE NLD Levee
- USACE Forecasted Inundation
- Roads
- County Boundary
- PLSS Section
- PLSS Township/Range





Lonoke County 2019 Leveed Area Parcels



Parcels Intersecting Leveed Area:
Total Parcel Acreage= 29,444.16
Acreage within Leveed Area= 26,332.24
 [No additional acreage within Inundation Area.]

- USACE Leveed Area
- USACE NLD Levee
- USACE Forecasted Inundation
- Roads
- County Boundary
- PLSS Section
- PLSS Township/Range

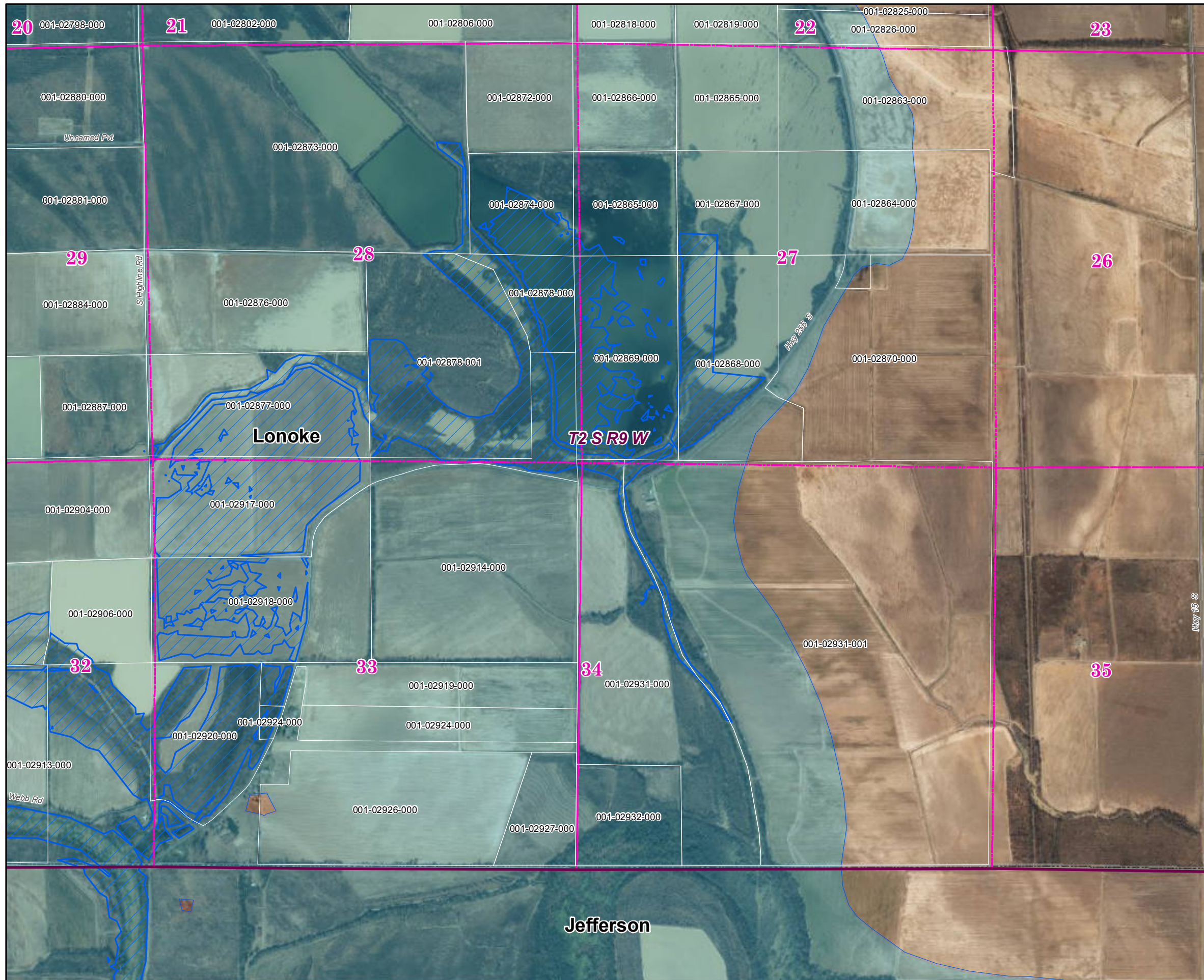
1:15,000
 0 500 1,000 Feet

Page 13 of 14

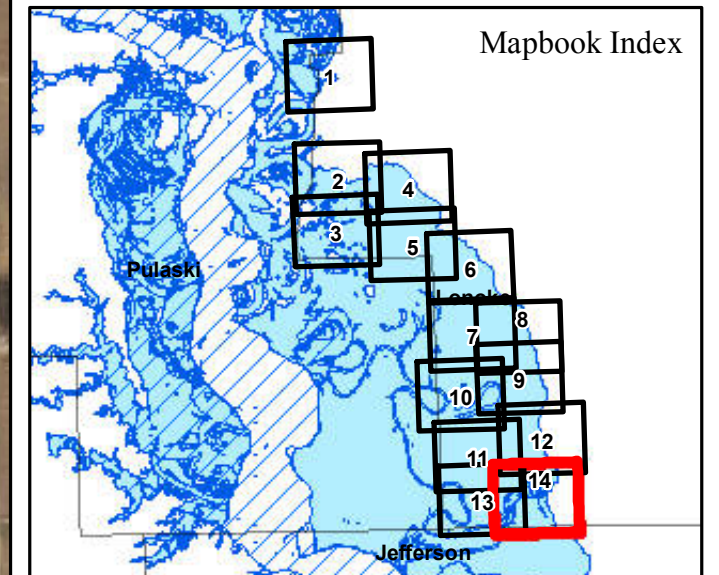
11/21/2019



ARKANSAS
GIS OFFICE



Lonoke County 2019 Leveed Area Parcels



Parcels Intersecting Leveed Area:
Total Parcel Acreage= 29,444.16
Acreage within Leveed Area= 26,332.24
 [No additional acreage within Inundation Area.]

- USACE Leveed Area
- USACE NLD Levee
- USACE Forecasted Inundation
- Roads
- County Boundary
- PLSS Section
- PLSS Township/Range

1:15,000

0 500 1,000 Feet

Page 14 of 14

11/21/2019



ARKANSAS
GIS OFFICE

MAP PAGE	SECTION TOWNSHIP RANGE	PARCEL NUMBER	OWNER NAME	* OWNER ADDRESS	*TYPE	ASSESSOR ACRE	GIS ACRE	LEVEED ACRE
1	16-1N-10W	001-11041-000	OTT FARMS LLC	4635 BEARSKIN LAKE RD SCOTT AR 72142	AV	188.91	200.06	157.01
1	16-1N-10W	001-11041-001	SOUTHWESTERN BELL TELEPHONE CO		PS	1.00	0.98	0.18
1	16-1N-10W	001-11041-002	PLEASANT GROVE BAPTIST CHURCH		ER	1.09	1.30	1.12
1	16-1N-10W	001-11042-001	MISSISSIPPI RIVER TRANS CORP	% R HOUSTON HOUSTON TX 77251-9581	PS	6.34	6.08	1.36
1	16-1N-10W	001-11043-001	AMERICAN TOWER ASSET SUB II LLC	10 PRESIDENTIAL WAY WOBURN MA 01801	RI	0.30	44.83	6.26
1	16-1N-10W	001-11043-003	OTT FARMS LLC	PO BOX 155 SCOTT AR 72142	AV	85.00	86.93	22.54
1	16-1N-10W	001-11043-005	OTT FARMS LLC	4635 BEARSKIN LAKE RD SCOTT AR 72142	AV	77.46	12.01	2.39
1	21-1N-10W	001-11044-003	DAVIS, VIRGINIA B	3514 WALKERS CORNER RD SCOTT AR 72142	AI	5.34	5.71	3.72
2	00-1S-10W	274-00007-000	LITTLE CYPRESS LLC	325 BRAHMAN LN SCOTT AR 72142	RV	0.00	1.36	1.36
2	00-1S-10W	274-00008-000	LITTLE CYPRESS LLC	325 BRAHMAN LN SCOTT AR 72142	RV	0.00	1.25	1.25
2	00-1S-10W	274-00009-000	MINICK, JUSTON & MAEBELLE	PO BOX 158 SCOTT AR 72142	RV	0.00	1.22	1.22
2	02-1S-10W	001-02950-001	MINICK, JUSTON & MAEBELLE	PO BOX 158 SCOTT AR 72142	RI	1.50	3.07	3.07
2	02-1S-10W	001-02954-000	KESL, VACLAV & LINDA	504 KESL RD SCOTT AR 72142	AI	21.57	9.09	9.09
2	02-1S-10W	001-02955-000	WHITFIELD, BILL A JR	310 KESL RD SCOTT AR 72142	RV	4.33	3.65	3.65
2	02-1S-10W	001-02955-001	MORROW, TOBY A & AMY	322 KESL RD SCOTT AR 72142	AI	21.12	34.72	34.72
2	02-1S-10W	001-02958-000	HOWELL, W M	403 SANTA FE TR LITTLE ROCK AR 72205	RI	3.05	2.66	2.66
2	02-1S-10W	001-02959-000	MOORE, MARK W & CHERYL G	10055 US HWY 165 W SCOTT AR 72142	RI	4.20	4.60	4.60
2	02-1S-10W	001-02960-000	MOORE, ANDREW & MARGARET	10018 US HWY 165 W SCOTT AR 72142	RI	2.00	1.88	1.88
2	02-1S-10W	001-02960-001	MOORE, ANDREW L & MARGARET	10018 US HWY 165 W SCOTT AR 72142	RI	0.75	0.90	0.90
2	02-1S-10W	001-02961-000	WHITFIELD, BILL A JR	310 KESL RD SCOTT AR 72142	RI	1.78	1.77	1.77
2	02-1S-10W	001-02967-003	PROGRESSIVE CHURCH	PO BOX 434 LONOKE AR 72086	ER	0.00	10.64	10.64
2	02-1S-10W	274-00001-000	LITTLE CYPRESS LLC	325 BRAHMAN LN SCOTT AR 72142	RV	0.00	1.64	1.64
2	02-1S-10W	274-00002-000	LITTLE CYPRESS LLC	325 BRAHMAN LN SCOTT AR 72142	RV	0.00	1.53	1.53
2	02-1S-10W	274-00003-000	LITTLE CYPRESS LLC	325 BRAHMAN LN SCOTT AR 72142	RV	0.00	1.44	1.44
2	02-1S-10W	274-00004-000	LITTLE CYPRESS LLC	325 BRAHMAN LN SCOTT AR 72142	RV	0.00	1.44	1.44
2	02-1S-10W	274-00005-000	LITTLE CYPRESS LLC	325 BRAHMAN LN SCOTT AR 72142	RV	0.00	1.36	1.36
2	02-1S-10W	274-00006-000	LITTLE CYPRESS LLC	325 BRAHMAN LN SCOTT AR 72142	RV	0.00	1.28	1.28
2	03-1S-10W	001-02972-000	GAMMEL, WILLIAM D	91 JOHNSON RD SCOTT AR 72142	RI	0.50	0.56	0.56
2	03-1S-10W	001-02973-000	G K J FAMILY LIMITED PARTNERSHIP	5101 EDGEWOOD LITTLE ROCK AR 72207	AV	211.02	153.57	83.08
2	03-1S-10W	001-02974-000	HOWELL, WILLIAM M	% NORMA GRAVES LITTLE ROCK AR 72205	RV	2.67	1.50	1.50
2	03-1S-10W	001-02974-001	POORE, RONALD LEWIS	4010 CROYDON LN BOWIE MD 70715	RI	1.19	1.01	1.01
2	03-1S-10W	001-02977-000	JGT FARM LLC	336 BRAHMAN LN SCOTT AR 72142	AI	240.30	224.01	222.48
2	03-1S-10W	001-02977-001	ALEXANDER, JAMES ROBERT	401 AUTUMN RD LITTLE ROCK AR 72211	AV	152.44	60.12	60.12
2	03-1S-10W	001-02977-003	MINNIE, MICHAEL S & KAREN K	327 BRAHAMN LN SCOTT AR 72142	RI	1.00	1.05	1.05
2	04-1S-10W	001-02978-000	FURR, RICHARD W & DONNA	8815 AR HWY 161 S SCOTT AR 72142	RI	1.32	1.30	1.30
2	04-1S-10W	001-02979-000	MITCHELL, WILMA JANE & HAROLD C	8803 AR HWY 161 S SCOTT AR 72142	RI	0.90	1.04	1.04
2	04-1S-10W	001-02979-001	COPELAND, JEFFERY S & TAMMY M	124 STONEHILL DR SHERWOOD AR 72120	RI	0.60	0.69	0.69
2	04-1S-10W	001-02982-000	LAROCHE, ROBERT E CHILDREN'S TRUST 2009	23 EAST LAKE DR N LITTLE ROCK AR 72116	AV	148.44	149.42	143.27
2	04-1S-10W	001-02983-000	LEWIS, CYNTHIA B REV TRUST	9107 AR HWY 161 S SCOTT AR 72142	RV	2.93	2.86	0.37
2	04-1S-10W	001-02984-000	GIPSON, H MARTIN JR & SARA L HERBERT	8915 AR HWY 161 S SCOTT AR 72142	RI	2.50	2.73	2.67
2	04-1S-10W	001-02985-000	WAYNE, JAMES ROBERT IV LIVING TRUST	9217 AR HWY 161 S SCOTT AR 72142	RV	0.30	2.28	0.73
2	04-1S-10W	001-02986-000	MITCHELL FAMILY REVOCABLE TRUST	% CHARLES E & DEBORAH MITCHELL SCOTT AR 72142	RI	1.13	1.89	1.64
2	04-1S-10W	001-02987-000	LYNN, BOBBY D & KATE S	9209 AR HWY 161 S SCOTT AR 72142	RI	1.00	1.53	0.52
2	04-1S-10W	001-02988-000	LEWIS, CYNTHIA B REV TRUST	9107 AR HWY 161 S SCOTT AR 72142	RI	1.00	2.70	1.20
2	04-1S-10W	001-02989-000	MITCHELL, CHARLES E & DEBORAH	% CHARLES E & DEBORAH MITCHELL SCOTT AR 72142	RV	0.50	1.93	1.81
2	04-1S-10W	001-02990-000	ALEXANDER, JAMES ROBERT	401 AUTUMN RD LITTLE ROCK AR 72211	AV	158.00	164.07	163.21
2	04-1S-10W	001-02990-001	G K J FAMILY LIMITED PARTNERSHIP	% GERALD K JOHNSON LITTLE ROCK AR 72207	RV	1.00	2.09	2.09
2	04-1S-10W	001-02990-002	G K J FAMILY LIMITED PARTNERSHIP	% GERALD K JOHNSON LITTLE ROCK AR 72207	RV	1.00	2.06	2.06

MAP PAGE	SECTION TOWNSHIP RANGE	PARCEL NUMBER	OWNER NAME	* OWNER ADDRESS	*TYPE	ASSESSOR ACRE	GIS ACRE	LEVEED ACRE
2	05-1S-10	001-02992-000	LEWIS, CYNTHIA B REV TRUST	9107 AR HWY 161 S SCOTT AR 72142	RV	1.00	1.50	0.59
2	05-1S-10	001-02993-000	LEWIS, CYNTHIA B REV TRUST	9107 AR HWY 161 S SCOTT AR 72142	RV	0.58	0.82	0.23
2	05-1S-10	001-02994-000	LYNN, BOBBY D	9209 AR HWY 161 S SCOTT AR 72142	RV	0.42	0.80	0.59
2	05-1S-10	001-02994-001	WAYNE, JAMES ROBERT IV LIVING TRUST	9217 AR HWY 161 S SCOTT AR 72142	RI	1.70	2.63	0.61
2	05-1S-10	001-02995-000	BARRETT, DON W III & SHANA K	11 VENABLE LN SCOTT AR 72142	AI	8.29	4.85	1.98
2	05-1S-10	001-02996-000	BENNETT, WAYNE JR & CAMILLE	PO BOX 9 SCOTT AR 72142	RI	1.03	2.50	0.44
2	05-1S-10	001-02998-000	MUNCY, L J JR & PEGGY	PO BOX 129 SCOTT AR 72142	AI	5.22	5.97	1.42
2	05-1S-10	001-02998-001	LAROCHE, ROBERT E CHILDREN'S TRUST 2009	23 EAST LAKE DR N LITTLE ROCK AR 72116	AV	3.70	2.08	0.36
2	05-1S-10	001-02998-002	LEONARD, GARNETT J REV TRUST	9515 AR HWY 161 S SCOTT AR 72142-9531	RI	3.51	3.84	0.83
2	05-1S-10	001-02998-003	WALDO, ANDREW W III & REBECCA K REVOCABLE TRUST	PO BOX 68 SCOTT AR 72142	RI	3.10	3.09	0.56
2	05-1S-10	001-02998-004	ROY, THOMAS W III & CLARA ANNETTE BROWN	9605 AR HWY 161 S SCOTT AR 72142	AV	2.10	3.00	0.56
2	05-1S-10	001-02999-000	KNOEDL, WILLIAM & MARY	PO BOX 75 SCOTT AR 72142	RI	2.12	4.25	1.04
2	05-1S-10	001-03000-000	BUFFALO, MARILYN WEBB TRUST	21 VENABLE LN SCOTT AR 72142	RI	1.01	1.00	0.41
2	05-1S-10	001-03001-000	HARTON, ANNA LOUISE	15 VENABLE LN SCOTT AR 72142	RI	0.90	1.83	0.55
2	08-1S-10W	001-03002-000	HALL, JOHN W III & THERESA A	805 HALL DR LITTLE ROCK AR 72205	AV	3.36	5.16	3.18
2	08-1S-10W	001-03002-006	ROY, THOMAS W III & CLARA ANNETTE BROWN	9605 AR HWY 161 S SCOTT AR 72142	AV	2.17	2.67	0.62
2	08-1S-10W	001-03002-009	ROY, THOMAS W III & CLARA ANNETTE BROWN	9605 AR HWY 161 S SCOTT AR 72142	AV	2.69	6.49	1.49
2	08-1S-10W	001-03002-010	ROY, THOMAS W III & CLARA ANNETTE BROWN	9605 AR HWY 161 S SCOTT AR 72142	AV	2.69	4.39	1.05
2	08-1S-10W	001-03002-011	RAMM LIVING TRUST	% MARK E & KATHERINE W RAMM LITTLE ROCK AR 72207	AV	6.04	10.18	2.36
2	08-1S-10W	001-03002-012	LYLE LAND AND MINERALS LLC	166 HICKORY CREEK CR LITTLE ROCK AR 72212	AI	8.52	10.38	3.11
2	08-1S-10W	001-03002-014	ENDSLEY, RACHEL R & BENJAMIN C	9845 AR HWY 161 S SCOTT AR 72142	RI	4.11	5.14	0.55
2	08-1S-10W	001-03002-015	GREEN, NATALIE K & MICHAEL T	9705 AR HWY 161 SCOTT AR 72142	RI	3.31	5.14	0.72
2	08-1S-10W	001-03002-016	MCFADDEN, VONIYA & JUDITH	9859 AR HWY 161 S SCOTT AR 72142	AI	4.20	5.36	0.72
2	08-1S-10W	001-03002-017	PERRY, DAVID C & ELLEN K	PO BOX 295 SCOTT AR 72142	RV	4.01	4.93	0.92
2	08-1S-10W	001-03002-022	DENNISTON, TOM REVOCABLE TRUST	5802 WARDEN RD SHERWOOD AR 72120	RV	4.35	5.05	1.01
2	08-1S-10W	001-03002-025	HUGHES, RANDY & KIMBERLY	9400 US HWY 165 N LITTLE ROCK AR 72117	RV	5.01	5.10	1.38
2	08-1S-10W	001-03002-026	GREEN, BRIAN K	501 DORSET RD DEVON PA 19333	RV	4.57	5.09	0.96
2	08-1S-10W	001-03002-028	BAKER, THOMAS A & DEBORAH J	1600 MOUNTAIN DR LITTLE ROCK AR 72227	RV	4.48	5.10	0.83
2	08-1S-10W	001-03002-029	CHEEK, JEFFREY SCOTT & ROSALIND MCDONALD	100 SE 4TH ENGLAND AR 72046	AV	3.71	5.58	0.39
2	09-1S-10W	001-03003-000	LEBLANC, SHERRY & HENRY LANGSTON	PO BOX 41 SCOTT AR 72142-0041	AI	80.00	80.95	76.45
2	09-1S-10W	001-03004-000	LANGSTON, HENRY WALTER JR	PO BOX 41 SCOTT AR 72142-0041	AV	30.00	30.10	25.90
2	09-1S-10W	001-03005-000	HIGGINS, EDDIE L ET AL	5610 W BARRAQUE ST PINE BLUFF AR 71602-4929	AV	20.00	22.40	14.84
2	09-1S-10W	001-03006-000	LEBLANC, SHERRY & LANGSTON, H	PO BOX 41 SCOTT AR 72142-0036	AV	30.00	31.48	17.56
2	10-1S-10W	001-03015-000	LEBLANC, SHERRY ET AL	PO BOX 41 SCOTT AR 72142-0041	AV	80.00	85.57	85.16
2	10-1S-10W	322-06016-000	TAYLOR, BOBBY & ELLEN F	610 MOUND VIEW DR ENGLAND AR 72046	RI	1.05	0.91	0.91
2	10-1S-10W	322-06017-000	RIDENOUR, LAYMAN P & KRISTIN M	650 MOUND VIEW DR ENGLAND AR 72046	RI	1.05	0.93	0.93
2	10-1S-10W	322-06018-000	KIDD, TOMMY W JR & KAREN B	680 MOUND VIEW DR ENGLAND AR 72046	RI	1.05	0.90	0.90
2	10-1S-10W	322-06019-000	DAVIS, CLEVESTER SR	1924 PARKER ST N LITTLE ROCK AR 72114	RV	1.05	0.97	0.97
2	10-1S-10W	322-06020-000	BATES, JUDY MARLENE REVOCABLE TRUST	% JUDY MARLENE BATES ENGLAND AR 72046	RI	0.00	1.09	1.09
2	10-1S-10W	322-06021-000	LOVELACE, DENNIS M & KIMBERLY C	740 MOUND VIEW DR ENGLAND AR 72046	RI	1.11	0.96	0.96
2	10-1S-10W	322-06022-000	HART, CHARLES G	760 MOUND VIEW DR ENGLAND AR 72046	RI	1.05	0.90	0.90
2	10-1S-10W	322-06023-000	BARRETT, GARY LEE REVOCABLE TRUST	% WELLS FARGO HOME MORTG 2012 DES MOINES IA 50328	RI	1.03	0.89	0.89
2	10-1S-10W	322-06024-000	BROWN, SHANDRIA L	800 MOUND VIEW DR ENGLAND AR 72046	RI	1.00	0.86	0.86
2	10-1S-10W	322-06025-000	SIMPSON, MICKEY & SHELIA	830 MOUND VIEW DR ENGLAND AR 72046	RI	1.00	0.86	0.86
2	10-1S-10W	322-06026-000	CURLEY, KEVIN M	850 MOUND VIEW DR ENGLAND AR 72046	RI	1.00	0.87	0.87
2	10-1S-10W	322-06027-000	BROOKS, ANGELA MICHELLE	% JIMMY E & BETTY KATHRYN SHIRLEY ENGLAND AR 72046	RI	1.00	0.86	0.86
2	10-1S-10W	322-06028-000	SPEIGHTS FAMILY REVOCABLE TRUST	920 MOUND VIEW DR ENGLAND AR 72046	RI	1.00	0.87	0.82
2	10-1S-10W	322-06029-000	MORRIS, STEPHEN & MICHELLE	950 MOUND VIEW DR ENGLAND AR 72046-9612	RI	1.00	0.87	0.57

MAP PAGE	SECTION TOWNSHIP RANGE	PARCEL NUMBER	OWNER NAME	* OWNER ADDRESS	*TYPE	ASSESSOR ACRE	GIS ACRE	LEVEED ACRE
2	10-1S-10W	322-06030-000	MOORE, MARK W & CHERYL G	970 MOUND VIEW DR - ENGLAND SCOTT AR 72142	RV	1.00	0.87	0.53
2	10-1S-10W	322-06031-000	CANADA, GARY R JR & ANGIE	PO BOX 70 ENGLAND AR 72046	RV	1.00	0.86	0.47
2	10-1S-10W	322-06032-000	CANADA, GARY JR	901 E HOMAN ENGLAND AR 72046	RV	0.00	0.98	0.48
2	10-1S-10W	322-06033-000	WISENER, THOMAS NEIL & KARYN B	1070 MOUND VIEW DR ENGLAND AR 72046	RI	0.00	1.03	0.50
2	10-1S-10W	322-06034-000	BRANTLEY, LAUDIES DOW III & AMY B	4091 CENTRAL HIGH RD ENGLAND AR 72046	RI	0.00	1.05	0.53
2	10-1S-10W	322-06035-000	LASSITER, MORRIS C & MARTHA JILL	1120 MOUND VIEW DR ENGLAND AR 72046	RI	0.00	1.06	0.55
2	10-1S-10W	322-06036-000	DANIEL, KEVIN S	1140 MOUND VIEW DR ENGLAND AR 72046	RI	0.00	1.08	0.62
2	10-1S-10W	322-06037-000	BENNETT, LARRY D & TAMMYE O	1150 MOUND VIEW DR LONOKE AR 72046	RI	0.00	1.05	0.63
2	10-1S-10W	322-06040-000	SITES, BRUCE W & PATRICIA R	1190 MOUND VIEW DR ENGLAND AR 72046	RI	0.00	1.03	1.03
2	10-1S-10W	322-06041-000	PINCKARD, SCOTT ALLEN & DEBORAH S	1210 MOUND VIEW DR ENGLAND AR 72046	RI	0.00	1.16	1.16
2	10-1S-10W	322-06042-000	OBERLE REVOCABLE TRUST	1230 MOUND VIEW DR ENGLAND AR 72046	RI	0.00	1.43	1.43
2	10-1S-10W	322-06051-000	WISENER, KARYN BUEKER	1070 MOUND VIEW DR ENGLAND AR 72046	RV	0.00	1.31	0.82
2	10-1S-10W	322-06338-000	RIVERBEND ESTATES LLC	1 COUNTRY CLUB CR MAUMELLE AR 72113	RV	0.00	0.66	0.66
2	10-1S-10W	322-06339-000	RIVERBEND ESTATES LLC	1 COUNTRY CLUB CR MAUMELLE AR 72113	RV	0.00	0.66	0.66
2	10-1S-10W	322-06340-000	RIVERBEND ESTATES LLC	1 COUNTRY CLUB CR MAUMELLE AR 72113	RV	0.00	0.70	0.70
2	10-1S-10W	322-06341-000	RIVERBEND ESTATES LLC	1 COUNTRY CLUB CR MAUMELLE AR 72113	RV	0.00	0.69	0.69
2	10-1S-10W	322-06342-000	RIVERBEND ESTATES LLC	1 COUNTRY CLUB CR MAUMELLE AR 72113	RV	0.00	0.72	0.72
2	10-1S-10W	322-06343-000	RIVERBEND ESTATES LLC	1 COUNTRY CLUB CR MAUMELLE AR 72113	RV	0.00	0.69	0.69
2	10-1S-10W	322-06344-000	RIVERBEND ESTATES LLC	1 COUNTRY CLUB CR MAUMELLE AR 72113	RV	0.00	0.69	0.69
2	10-1S-10W	322-06345-000	RIVERBEND ESTATES LLC	1 COUNTRY CLUB CR MAUMELLE AR 72113	RV	0.00	0.69	0.69
2	10-1S-10W	322-06346-000	RIVERBEND ESTATES LLC	1 COUNTRY CLUB CR MAUMELLE AR 72113	RV	0.00	0.67	0.67
2	10-1S-10W	322-06347-000	RIVERBEND ESTATES LLC	1 COUNTRY CLUB CR MAUMELLE AR 72113	RV	0.00	0.66	0.66
2	10-1S-10W	322-06348-000	RIVERBEND ESTATES LLC	1 COUNTRY CLUB CR MAUMELLE AR 72113	RV	0.00	0.72	0.72
2	10-1S-10W	322-06349-000	RIVERBEND ESTATES LLC	1 COUNTRY CLUB CR MAUMELLE AR 72113	RV	0.00	0.64	0.64
2	10-1S-10W	322-06350-000	RIVERBEND ESTATES LLC	1 COUNTRY CLUB CR MAUMELLE AR 72113	RV	0.00	0.67	0.67
2	10-1S-10W	322-06351-000	RIVERBEND ESTATES LLC	1 COUNTRY CLUB CR MAUMELLE AR 72113	RV	0.00	0.68	0.68
2	10-1S-10W	322-06352-000	RIVERBEND ESTATES LLC	1 COUNTRY CLUB CR MAUMELLE AR 72113	RV	0.00	0.65	0.65
2	10-1S-10W	322-06353-000	RIVERBEND ESTATES LLC	1 COUNTRY CLUB CR MAUMELLE AR 72113	RV	0.00	0.65	0.65
2	10-1S-10W	322-06354-000	RIVERBEND ESTATES LLC	1 COUNTRY CLUB CR MAUMELLE AR 72113	RV	0.00	0.69	0.69
2	10-1S-10W	322-06355-000	RIVERBEND ESTATES LLC	1 COUNTRY CLUB CR MAUMELLE AR 72113	RV	0.00	0.67	0.67
2	10-1S-10W	322-06356-000	RIVERBEND ESTATES LLC	1 COUNTRY CLUB CR MAUMELLE AR 72113	RV	0.00	0.65	0.65
2	10-1S-10W	322-06357-000	RIVERBEND ESTATES LLC	1 COUNTRY CLUB CR MAUMELLE AR 72113	RV	0.00	0.66	0.66
2	10-1S-10W	322-06358-000	RIVERBEND ESTATES LLC	1 COUNTRY CLUB CR MAUMELLE AR 72113	RV	0.00	0.78	0.78
2	10-1S-10W	322-06359-000	RIVERBEND ESTATES LLC	1 COUNTRY CLUB CR MAUMELLE AR 72113	RV	0.00	0.74	0.74
2	10-1S-10W	322-06360-000	RIVERBEND ESTATES LLC	1 COUNTRY CLUB CR MAUMELLE AR 72113	RV	0.00	0.68	0.68
2	10-1S-10W	322-06361-000	RIVERBEND ESTATES LLC	1 COUNTRY CLUB CR MAUMELLE AR 72113	RV	0.00	0.72	0.72
2	10-1S-10W	322-06362-000	RIVERBEND ESTATES LLC	1 COUNTRY CLUB CR MAUMELLE AR 72113	RV	0.00	0.71	0.71
2	10-1S-10W	322-06363-000	RIVERBEND ESTATES LLC	1 COUNTRY CLUB CR MAUMELLE AR 72113	RV	0.00	0.71	0.71
2	10-1S-10W	322-06364-000	RIVERBEND ESTATES LLC	1 COUNTRY CLUB CR MAUMELLE AR 72113	RV	0.00	0.78	0.78
2	10-1S-10W	322-06365-000	RIVERBEND ESTATES LLC	1 COUNTRY CLUB CR MAUMELLE AR 72113	RV	0.00	0.76	0.76
2	10-1S-10W	322-06366-000	RIVERBEND ESTATES LLC	1 COUNTRY CLUB CR MAUMELLE AR 72113	RV	0.00	0.87	0.87
2	10-1S-10W	322-06367-000	RIVERBEND ESTATES LLC	1 COUNTRY CLUB CR MAUMELLE AR 72113	RV	0.00	0.96	0.96
2	10-1S-10W	322-06368-000	RIVERBEND ESTATES LLC	1 COUNTRY CLUB CR MAUMELLE AR 72113	RV	0.00	0.75	0.75
2	10-1S-10W	322-06369-000	RIVERBEND ESTATES LLC	1 COUNTRY CLUB CR MAUMELLE AR 72113	RV	0.00	0.71	0.71
2	10-1S-10W	322-06370-000	RIVERBEND ESTATES LLC	1 COUNTRY CLUB CR MAUMELLE AR 72113	RV	0.00	0.67	0.67
2	10-1S-10W	322-06371-000	RIVERBEND ESTATES LLC	1 COUNTRY CLUB CR MAUMELLE AR 72113	RV	0.00	0.62	0.62
2	10-1S-10W	322-06372-000	RIVERBEND ESTATES LLC	1 COUNTRY CLUB CR MAUMELLE AR 72113	RV	0.00	0.64	0.64
2	10-1S-10W	322-06373-000	RIVERBEND ESTATES LLC	1 COUNTRY CLUB CR MAUMELLE AR 72113	RV	0.00	0.65	0.65

MAP PAGE	SECTION TOWNSHIP RANGE	PARCEL NUMBER	OWNER NAME	* OWNER ADDRESS	*TYPE	ASSESSOR ACRE	GIS ACRE	LEVEED ACRE
2	10-1S-10W	322-06422-000	RIVERBEND ESTATES LLC	1 COUNTRY CLUB CR MAUMELLE AR 72113	RV	0.00	0.67	0.67
2	10-1S-10W	322-06423-000	RIVERBEND ESTATES LLC	1 COUNTRY CLUB CR MAUMELLE AR 72113	RV	0.00	0.61	0.61
2	10-1S-10W	322-06424-000	RIVERBEND ESTATES LLC	1 COUNTRY CLUB CR MAUMELLE AR 72113	RV	0.00	0.71	0.71
2	10-1S-10W	322-06425-000	RIVERBEND ESTATES LLC	1 COUNTRY CLUB CR MAUMELLE AR 72113	RV	0.00	1.74	1.74
2	10-1S-10W	322-06426-000	RIVERBEND ESTATES LLC	1 COUNTRY CLUB CR MAUMELLE AR 72113	RV	0.00	0.82	0.82
2	10-1S-10W	322-06427-000	RIVERBEND ESTATES LLC	1 COUNTRY CLUB CR MAUMELLE AR 72113	RV	0.00	0.65	0.65
2	10-1S-10W	322-06428-000	RIVERBEND ESTATES LLC	1 COUNTRY CLUB CR MAUMELLE AR 72113	RV	0.00	0.62	0.62
2	10-1S-10W	322-06429-000	RIVERBEND ESTATES LLC	1 COUNTRY CLUB CR MAUMELLE AR 72113	RV	0.00	0.85	0.85
2	10-1S-10W	322-06430-000	RIVERBEND ESTATES LLC	1 COUNTRY CLUB CR MAUMELLE AR 72113	RV	0.00	0.99	0.99
2	10-1S-10W	322-06431-000	RIVERBEND ESTATES LLC	1 COUNTRY CLUB CR MAUMELLE AR 72113	RV	0.00	0.76	0.76
2	10-1S-10W	322-06432-000	RIVERBEND ESTATES LLC	1 COUNTRY CLUB CR MAUMELLE AR 72113	RV	0.00	0.69	0.57
2	10-1S-10W	322-06433-000	RIVERBEND ESTATES LLC	1 COUNTRY CLUB CR MAUMELLE AR 72113	RV	0.00	0.70	0.49
2	10-1S-10W	322-06434-000	RIVERBEND ESTATES LLC	1 COUNTRY CLUB CR MAUMELLE AR 72113	RV	0.00	0.79	0.36
2	10-1S-10W	322-06435-000	RIVERBEND ESTATES LLC	1 COUNTRY CLUB CR MAUMELLE AR 72113	RV	0.00	1.16	0.25
2	10-1S-10W	322-06436-000	RIVERBEND ESTATES LLC	1 COUNTRY CLUB CR MAUMELLE AR 72113	RV	0.00	1.75	1.56
2	11-1S-10W	001-03024-000V	G K J FAMILY LIMITED PARTNERSHIP	5101 EDGEWOOD LITTLE ROCK AR 72207	VP	72.41	79.51	76.44
2	28-1N-10	001-11126-000	HENRY, ROBERT L & BETTY J	PO BOX 70 SCOTT AR 72142	RI	1.00	1.34	1.34
2	33-1N-10W	001-11139-000	ALEXANDER, JAMES ROBERT	401 AUTUMN RD LITTLE ROCK AR 72211	AV	223.67	230.06	144.67
2	33-1N-10W	001-11142-000	G K J FAMILY LIMITED PARTNERSHIP	5101 EDGEWOOD LITTLE ROCK AR 72207	AV	53.33	55.24	23.07
2	34-1N-10W	001-11144-001	SOUTHERN PACIFIC LINES	% UNION PACIFIC RR CO PROP TAX OMAHA NE 68102-2010	AV	11.30	9.42	0.99
2	34-1N-10W	001-11148-000	STEELE PLANTATION INC	PO BOX 86 SCOTT AR 72142-0086	AV	117.00	122.29	4.63
2	34-1N-10W	001-13067-000	GAMET, JUDY	10588 US HWY 165 W SCOTT AR 72142	RI	2.86	3.57	1.28
2	34-1N-10W	001-13070-000	ELLIS, DEBORAH K	112 JOHNSON RD SCOTT AR 72142	RI	3.20	49.67	28.68
2	34-1N-10W	001-13070-001	NEWBERRY COUNTRY ACRES LAND DEVELOPMENT LLC	PO BOX 338 SCOTT AR 72142	AI	42.80	32.74	24.03
2	35-1N-10W	001-13073-000	WARNER, MATT	% LARRY D & TANNAS G CRISSLER LITTLE ROCK AR 72205	RI	2.00	1.98	1.98
2	35-1N-10W	001-13074-000	EZELL, THOY LEE & PAULINE	338 JOHNSON RD SCOTT AR 72142	RI	0.60	0.84	0.84
2	35-1N-10W	001-13075-000	HOLLADAY, LOUIE ET AL	% SANDRA DAVIS REDFIELD AR 72123	AI	15.27	21.21	12.24
2	35-1N-10W	001-13075-001	EZELL, THOY LEE & PAULINE	338 JOHNSON RD SCOTT AR 72142	RV	0.97	0.91	0.91
2	35-1N-10W	001-13075-002	WHITFIELD, JASPER M & BETTY J	554 JOHNSON RD SCOTT AR 72142-9295	AV	32.90	32.51	25.44
3	08-1S-10W	001-03002-001	CIRCLE R HOLDINGS LLC	320 LOOP RD SHERWOOD AR 72120	AV	29.59	31.22	7.45
3	08-1S-10W	001-03002-002	BESSETTE, THEODORE A TRUST	% FRANK BESSETTE ANTIOCH IL 60002	AV	4.61	5.61	0.53
3	08-1S-10W	001-03002-003	LAROCHE, ROBERT E CHILDREN'S TRUST 2009	23 EAST LAKE DR N LITTLE ROCK AR 72116	AV	73.50	67.13	2.74
3	08-1S-10W	001-03002-004	HARTZ FAMILY TRUST	% JACOB C & JANE B HARTZ LITTLE ROCK AR 72227	AV	13.14	18.37	1.12
3	08-1S-10W	001-03002-018	ARNETT REALTY INC	903 B W MAIN ST CABOT AR 72023	RV	1.82	3.02	0.72
3	08-1S-10W	001-03002-019	ANDERSON, THOMAS EDWARD REVOCABLE TRUST	10818 COTTONWOOD SCOTT AR 72142	RV	1.84	2.90	0.68
3	08-1S-10W	001-03002-023	PLEDGER, CODY MARTIN & DANNY	10801 AR HWY 161 SCOTT AR 72142	RV	4.35	5.02	1.20
3	08-1S-10W	001-03002-024	THOMAS, JAMES	11100 LOUIS NELSON DR MAUMELLE AR 72113-7040	RI	1.75	3.09	0.90
3	08-1S-10W	001-03002-027	JAMES, JO BETH	13600 DOVER CV N LITTLE ROCK AR 72117	RI	1.89	2.99	0.67
3	08-1S-10W	212-80007-000	WATSON, CORREN HARVEY REVOC TRUST ET AL	PO BOX 8035 JACKSONVILLE AR 72078	RV	1.03	1.07	0.16
3	08-1S-10W	212-80008-000	WATSON, CORREN HARVEY REVOC TRUST ET AL	PO BOX 8035 JACKSONVILLE AR 72078	RV	1.03	1.07	0.72
3	08-1S-10W	212-80009-000	WATSON, CORREN HARVEY REVOC TRUST ET AL	PO BOX 8035 JACKSONVILLE AR 72078	RV	1.03	1.04	0.91
3	08-1S-10W	212-80010-000	WATSON, CORREN HARVEY REVOC TRUST ET AL	PO BOX 8035 JACKSONVILLE AR 72078	RV	1.27	1.92	1.92
3	08-1S-10W	212-80011-000	MARSHALL, KENNETH & DANA	3294 TOLTEC MOUNDS RD ENGLAND AR 72046	RV	1.50	1.84	0.86
3	08-1S-10W	212-80012-000	MARSHALL, KENNETH J & DANA M	3294 TOLTEC MOUNDS RD ENGLAND AR 72046	RI	1.03	1.13	0.02
3	08-1S-10W	212-80013-000	DAWN, WONDA	PO BOX 46 SCOTT AR 72142	RV	1.03	1.07	0.14
3	08-1S-10W	212-80014-000	DAWN, WONDA	13613 HANSFIELD CR NORTH LITTLE ROCK AR 72117	RI	1.03	1.10	0.00
3	08-1S-10W	212-80016-000	GORDILLO, ARTURO O & ERICKA RUT WAINSTEIN	PO BOX 94652 NORTH LITTLE ROCK AR 72190	RV	1.03	1.08	0.04
3	08-1S-10W	212-80017-000	FULLER, SHEILA	3146 TOLTEC MOUNDS RD ENGLAND AR 72046-1242	RI	1.03	1.09	0.14

MAP PAGE	SECTION TOWNSHIP RANGE	PARCEL NUMBER	OWNER NAME	* OWNER ADDRESS	*TYPE	ASSESSOR ACRE	GIS ACRE	LEVEED ACRE
3	08-1S-10W	212-80018-000	MITCHELL, DANNIE R	204 SIERRA MADRE N LITTLE ROCK AR 72118	RV	1.03	1.06	0.35
3	08-1S-10W	212-80019-000	CORBITT, JEFFREY SHANE & PAULA	PO BOX 94053 N LITTLE ROCK AR 72190-4053	RV	1.03	1.03	0.80
3	09-1S-10W	001-03008-000	LAROCHE, ROBERT E CHILDREN'S TRUST 2009	23 EAST LAKE DR N LITTLE ROCK AR 72116	AV	225.04	232.56	142.51
3	09-1S-10W	001-03009-001	FULLER, SHEILA	3146 TOLTEC MOUNDS RD ENGLAND AR 72046-1242	AV	26.09	26.06	18.91
3	09-1S-10W	001-03009-002	RUSHER, GREG EQUITY TRUST COMPANY	FBO ZA013220 IRA WESTLAKE OH 44145	AV	20.00	18.06	4.62
3	09-1S-10W	001-03010-000	ROB BELL PLANTATION LIMITED PARTNERSHIP	% FRANK BESSETTE ANTIOCH IL 60002	AV	52.06	51.29	42.76
3	09-1S-10W	001-03010-001	MT MORIAH BAPTIST CHURCH TRUSTEES	PO BOX 124 SCOTT AR 72142	ER	0.00	0.43	0.43
3	09-1S-10W	001-03011-000	CAMCO REALTY INC ET AL	PO BOX 410 DES ARC AR 72140	AV	44.04	43.09	40.03
3	09-1S-10W	001-03011-001	ROB BELL PLANTATION LIMITED PARTNERSHIP	% FRANK BESSETTE ANTIOCH IL 60002	AV	97.44	96.70	51.03
3	09-1S-10W	001-03011-002	CAMCO REALTY INC ET AL	PO BOX 410 DES ARC AR 72140	AV	18.52	27.16	27.16
3	10-1S-10W	001-03012-000	STATE OF AR DEPT PARKS & TOURISM	% TOLTEC MOUNDS ARCHEOLOGICAL STATE PARK SCOTT AR 72142	EG	85.47	47.83	33.43
3	10-1S-10W	001-03016-001	JONES, JEFFERY & PAMELA	1940 TOLTEC MOUNDS RD ENGLAND AR 72046	RI	2.07	2.37	1.79
3	10-1S-10W	001-03016-004	RIVERBEND ESTATES LLC	1 COUNTRY CLUB CR MAUMELLE AR 72113	AI	87.89	70.95	70.50
3	10-1S-10W	001-03016-009	MAYHEW LIVING TRUST	PO BOX 17955 N LITTLE ROCK AR 72117	AI	28.15	23.33	23.33
3	10-1S-10W	001-03016-010	PORTER, JAMES L & DEBBIE A	50 BOBBY JONES RD ENGLAND AR 72046	RI	2.67	2.44	1.99
3	10-1S-10W	001-03017-000	HI-HO LAND COMPANY LLC	19 ST ANDREWS CV STUTTGART AR 72160	AV	57.88	56.71	56.71
3	10-1S-10W	322-05001-000	BROWN, KEITH IRVIN & CINDY LYNN	1920 TOLTEC MOUNDS RD ENGLAND AR 72046	RI	0.00	1.41	0.49
3	10-1S-10W	322-05002-000	AARON, CLYDE E	1900 TOLTEC MOUNDS RD ENGLAND AR 72046	RI	0.00	1.20	0.48
3	10-1S-10W	322-05003-000	HUBBERT, ANDREW CHARLES & AIMEE JONES	1870 TOLTEC MOUNDS RD ENGLAND AR 72046	RI	0.00	1.16	0.47
3	10-1S-10W	322-05004-000	SMITH, DAVID	1860 TOLTEC MOUNDS RD ENGLAND AR 72046	RI	0.00	1.17	0.45
3	10-1S-10W	322-05005-000	DUKE, LARRY WAYNE & MONICA G	1840 TOLTEC MOUNDS RD ENGLAND AR 72046	RI	0.00	0.99	0.31
3	10-1S-10W	322-05006-000	MATHIS, HUNTER S	1810 TOLTEC MOUNDS RD ENGLAND AR 72046	RI	0.00	0.94	0.23
3	10-1S-10W	322-05007-000	COOPER, RICKEY & DEBORAH	1800 TOLTEC MOUNDS RD ENGLAND AR 72046	RI	0.00	0.97	0.28
3	10-1S-10W	322-05008-000	SIMPSON, GERALD F JR & TAMMY E	1770 TOLTEC MOUND RD ENGLAND AR 72046	RI	0.00	0.94	0.28
3	10-1S-10W	322-05009-000	BUSH, TROY L & MARILYN Y	1750 TOLTEC MOUNDS RD ENGLAND AR 72046	RI	0.00	1.04	0.29
3	10-1S-10W	322-05010-000	OYLER, GENE & MELINDA E	1710 TOLTEC MOUNDS RD ENGLAND AR 72046	RI	0.00	1.01	0.61
3	10-1S-10W	322-05011-000	SMITH, AUBERY C & AMATA B	11800 WILLOW BEACH RD N LITTLE ROCK AR 72117	RV	0.00	1.06	0.80
3	10-1S-10W	322-05012-000	SPERRY, EARL S & JUDI A	1650 TOLTEC MOUNDS RD ENGLAND AR 72046-8937	RI	0.00	1.09	0.97
3	10-1S-10W	322-05013-000	ROSE, BRIAN MACK & TONI L	1610 TOLTEC MOUND RD ENGLAND AR 72046	RI	0.00	1.17	1.09
3	10-1S-10W	322-05014-000	BUTLER, KYLE P & TERRI L	1580 TOLTEC MOUNDS RD ENGLAND AR 72046	RI	0.00	1.19	1.19
3	10-1S-10W	322-05015-000	DILL, DEREK MICHAEL & KRISTEN	1540 TOLTEC MOUNDS RD ENGLAND AR 72046	RI	0.00	1.12	1.12
3	10-1S-10W	322-05016-000	BARNETT, JOHN H & WANDA L	1500 TOLTEC MOUNDS RD ENGLAND AR 72046	RI	0.00	1.06	1.06
3	10-1S-10W	322-05017-000	DAVIS, GREGORY LOVELL & LISA A	1470 TOLTEC MOUNDS RD ENGLAND AR 72046	RI	0.00	1.07	1.07
3	10-1S-10W	322-05018-000	GREEN, HERB	1440 TOLTEC MOUNDS RD ENGLAND AR 72046	RI	0.00	0.99	0.99
3	10-1S-10W	322-05019-000	BRYANT, MATTHEW S & JENNIFER C	1410 TOLTEC MOUNDS RD ENGLAND AR 72046	RI	0.00	1.14	1.14
3	10-1S-10W	322-05020-000	EUSEPPI, JOSHUA	1370 TOLTEC MOUNDS RD ENGLAND AR 72046	RI	0.00	1.11	1.11
3	10-1S-10W	322-05021-000	LOHSTOETER, JAMES CAMERON & VALIETTA JO	1350 TOLTEC MOUNDS RD ENGLAND AR 72046	RI	0.00	1.06	1.06
3	10-1S-10W	322-05022-000	THURMAN, GORDON	1310 TOLTEC MOUNDS RD ENGLAND AR 72046	RI	0.00	1.10	1.10
3	10-1S-10W	322-05023-000	ARK DEPT OF PARKS & TOURISM	% TOLTEC MOUNDS ARCHEOLOGICAL STATE PARK SCOTT AR 72142	EG	0.00	1.16	1.16
3	10-1S-10W	322-05024-000	ARK DEPT OF PARKS & TOURISM	% TOLTEC MOUNDS ARCHEOLOGICAL STATE PARK SCOTT AR 72142	EG	0.00	1.09	1.09
3	10-1S-10W	322-05025-000	ARK DEPT OF PARKS & TOURISM	% TOLTEC MOUNDS ARCHEOLOGICAL STATE PARK SCOTT AR 70142	EG	0.00	1.05	1.05
3	10-1S-10W	322-05026-000	RIVERBEND ESTATES LLC	1 COUNTRY CLUB CR MAUMELLE AR 72113	RV	0.00	1.06	1.06
3	10-1S-10W	322-05027-000	RIVERBEND ESTATES LLC	1 COUNTRY CLUB CR MAUMELLE AR 72113	RV	0.00	1.07	1.07
3	10-1S-10W	322-05028-000	RIVERBEND ESTATES LLC	1 COUNTRY CLUB CR MAUMELLE AR 72113	RV	0.00	1.17	1.17
3	10-1S-10W	322-05029-000	RIVERBEND ESTATES LLC	1 COUNTRY CLUB CR MAUMELLE AR 72113	RV	0.00	1.01	1.01
3	10-1S-10W	322-05030-000	CANADY, JEFFREY M SR	1475 TOLTEC MOUNDS RD ENGLAND AR 72046	RI	0.00	1.09	1.09
3	10-1S-10W	322-05031-000	RIVERBEND ESTATES LLC	1 COUNTRY CLUB CR MAUMELLE AR 72113	RV	0.00	1.09	1.09
3	10-1S-10W	322-05032-000	RIVERBEND ESTATES LLC	1 COUNTRY CLUB CR MAUMELLE AR 72113	RV	0.00	1.11	1.11

MAP PAGE	SECTION TOWNSHIP RANGE	PARCEL NUMBER	OWNER NAME	* OWNER ADDRESS	*TYPE	ASSESSOR ACRE	GIS ACRE	LEVEED ACRE
3	10-1S-10W	322-05033-000	RIVERBEND ESTATES LLC	1 COUNTRY CLUB CR MAUMELLE AR 72113	RV	0.00	1.14	1.14
3	10-1S-10W	322-05034-000	RIVERBEND ESTATES LLC	1 COUNTRY CLUB CR MAUMELLE AR 72113	RV	0.00	1.21	1.21
3	10-1S-10W	322-05035-000	WILLIAMS, HENRY L & LYNETTE L SIMPSON	1646 TOLTEC MOUND RD ENGLAND AR 72046	RI	0.00	1.10	1.10
3	10-1S-10W	322-05036-000	RIVERBEND ESTATES LLC	1 COUNTRY CLUB CR MAUMELLE AR 72113	RV	0.00	1.07	1.07
3	10-1S-10W	322-05037-000	RIVERBEND ESTATES LLC	1 COUNTRY CLUB CR MAUMELLE AR 72113	RV	0.00	1.06	1.06
3	10-1S-10W	322-05038-000	RQ LIVING TRUST	%DEENA L RAIHL & MILDRED C QUIGG, TRUSTEES ENGLAND AR 72046	RI	0.00	2.13	2.07
3	10-1S-10W	322-05039-000	RIVERBEND ESTATES LLC	1 COUNTRY CLUB CR MAUMELLE AR 72113	RV	0.00	2.08	2.08
3	10-1S-10W	322-06001-000	PARKER, DEBBIE	240 MOUND VIEW DR ENGLAND AR 72046	RI	1.22	1.23	1.23
3	10-1S-10W	322-06002-000	SWAIN, CURTIS	260 MOUND VIEW DR ENGLAND AR 72146	RI	1.01	0.89	0.89
3	10-1S-10W	322-06003-000	SHEPPARD, JAMES K & CATHY TINDALL	280 MOUND VIEW DR ENGLAND AR 72046	RI	1.00	0.94	0.94
3	10-1S-10W	322-06004-000	FAHEY, MATTHEW & KRYSTINA KAE	310 MOUND VIEW DR ENGLAND AR 72046	RI	1.00	0.88	0.88
3	10-1S-10W	322-06005-000	DAVIS, BEND & DIANE	PO BOX 574 N LITTLE ROCK AR 72115	RV	1.00	0.87	0.87
3	10-1S-10W	322-06006-000	DAVIS, BEN & DIANNE	370 MOUND VIEW DR ENGLAND AR 72046	RV	1.00	0.89	0.89
3	10-1S-10W	322-06007-000	DAVIS, BEN & DIANNE	370 MOUND VIEW DR ENGLAND AR 72046	RI	1.06	1.84	1.84
3	10-1S-10W	322-06008-000	PARR, PERRY & REBECCA	420 MOUND VIEW DR ENGLAND AR 72046	RI	1.22	0.83	0.83
3	10-1S-10W	322-06009-000	WAITS, MARGIE L AMES	440 MOUND VIEW DR ENGLAND AR 72046	RI	1.05	0.84	0.84
3	10-1S-10W	322-06010-000	HINES, CYNTHIA	460 MOUND VIEW DR ENGLAND AR 72046	RI	1.05	0.84	0.84
3	10-1S-10W	322-06011-000	BOYKIN, LINDA J & LORAN A	480 MOUND VIEW DR ENGLAND AR 72046	RI	0.00	0.85	0.85
3	10-1S-10W	322-06012-000	MCCLANAHAN, WILL & ELIZABETH	510 MOUND VIEW DR ENGLAND AR 72046	RI	1.05	0.87	0.87
3	10-1S-10W	322-06013-000	MCCORMIC, JUSTIN & CHRISTINA AROCHA	540 MOUND VIEW DR ENGLAND AR 72046	RV	1.05	0.86	0.86
3	10-1S-10W	322-06014-000	WEBB, DEROTHA	PO BOX 1441 LITTLE ROCK AR 72203-1441	RV	1.05	0.91	0.91
3	10-1S-10W	322-06015-000	ROBINSON, JEFFREY & AMANDA	580 MOUND VIEW DR ENGLAND AR 72046	RI	1.05	0.90	0.90
3	10-1S-10W	322-06069-000	CHRISTIAN, WILLIE	395 MOUND VIEW DR ENGLAND AR 72046	RI	1.05	0.92	0.92
3	10-1S-10W	322-06070-000	JOHNSON, JUSTIN S	909 E 10TH ST STUGGART AR 72160	RI	1.10	0.91	0.91
3	10-1S-10W	322-06071-000	LAWSON, DERRICK	335 MOUND VIEW DR ENGLAND AR 72046	RI	1.09	0.91	0.91
3	10-1S-10W	322-06072-000	RIVERBEND ESTATES LLC	1 COUNTRY CLUB CR MAUMELLE AR 72113	RV	1.08	0.91	0.91
3	10-1S-10W	322-06073-000	RIVERBEND ESTATES LLC	1 COUNTRY CLUB CR MAUMELLE AR 72113	RV	1.03	1.13	1.13
3	10-1S-10W	322-06074-000	RIVERBEND ESTATES LLC	1 COUNTRY CLUB CR MAUMELLE AR 72113	RV	1.01	0.80	0.80
3	10-1S-10W	322-06075-000	CHARLES, DEBRA & LARRY D	6920 CAMELOT DR LITTLE ROCK AR 72209	RI	1.07	0.98	0.98
3	10-1S-10W	322-06076-000	BOOKER, MARTIN L & PATTY A	PO BOX 94472 N LITTLE ROCK AR 72190	RI	1.10	1.18	1.18
3	10-1S-10W	322-06077-000	TAYLOR, DERRICK & KAWANA	44 ARTIFACTS CIR ENGLAND AR 72046	RI	0.00	2.31	2.31
3	10-1S-10W	322-06078-000	UNDERWOOD, J F & GUILLERMINA	45 ARTIFACTS CR ENGLAND AR 72046	RI	1.94	0.92	0.92
3	10-1S-10W	322-06080-000	JONES, GERALD W	15 ARTIFACTS CR ENGLAND AR 72046	RI	2.19	0.75	0.75
3	11-1S-10W	001-03027-000V	OATES FAMILY PROPERTIES LLC	403 OATES LN LONOKE AR 72086	VP	30.98	28.68	28.68
3	11-1S-10W	001-03028-000	HOSKYN, AG PARTNERSHIP	1421 BOBBY JONES RD ENGLAND AR 72046	AV	40.00	41.99	41.99
3	15-1S-10W	001-03059-000	HI-HO LAND COMPANY LLC	19 ST ANDREWS CV STUTTGART AR 72160-2954	AV	218.20	151.58	151.36
3	15-1S-10W	001-03060-001	HOSKYN, DUSTIN & SUSAN	1421 BOBBY JONES RD ENGLAND AR 72046	RI	5.00	5.38	5.37
3	15-1S-10W	001-03061-000	CAMCO REALTY INC ET AL	PO BOX 410 DES ARC AR 72140	AV	80.00	79.56	77.88
3	15-1S-10W	001-03062-000	COBB, SAMUEL C	PO BOX 125 KEO AR 72083	AV	85.60	86.66	76.49
3	15-1S-10W	001-03063-000	PLUM BAYOU TIMBER & WILDLIFE LLC	1821 N TYLER ST LITTLE ROCK AR 72207	AV	80.00	81.29	71.11
3	15-1S-10W	001-03064-000	COBB, SAMUEL C	PO BOX 125 KEO AR 72083	AV	164.30	165.94	164.00
3	15-1S-10W	001-03064-001	HOSKYN, THOMAS D & SUSAN J	1421 BOBBY JONES RD ENGLAND AR 72046	AI	5.10	5.28	5.28
3	15-1S-10W	001-03064-002	HOSKYN, THOMAS D & SUSAN J	1421 BOBBY JONES RD ENGLAND AR 72046	AV	1.80	1.94	1.94
3	16-1S-10W	001-03065-000	CAMCO REALTY INC ET AL	PO BOX 410 DES ARC AR 72140	AV	237.67	242.99	216.52
3	16-1S-10W	001-03065-002	ROB BELL PLANTATION LIMITED PARTNERSHIP	% FRANK BESSETTE ANTIOCH IL 60002	AV	0.30	0.74	0.74
3	16-1S-10W	001-03065-003	ROB BELL PLANTATION LIMITED PARTNERSHIP	% FRANK BESSETTE ANTIOCH IL 60002	AV	54.80	63.56	61.71
3	16-1S-10W	001-03066-000	MOUNT MORIAH CHURCH	PO BOX 410 DES ARC AR 72140	ER	20.00	20.89	19.03
3	16-1S-10W	001-03067-000	CAMCO REALTY INC ET AL	PO BOX 410 DES ARC AR 72140	AV	164.70	163.37	158.30

MAP PAGE	SECTION TOWNSHIP RANGE	PARCEL NUMBER	OWNER NAME	* OWNER ADDRESS	*TYPE	ASSESSOR ACRE	GIS ACRE	LEVEED ACRE
3	16-1S-10W	001-03067-001	CAMCO REALTY INC ET AL	PO BOX 410 DES ARC AR 72140	AV	155.30	299.65	228.20
3	17-1S-10	001-03068-000	ROB BELL PLANTATION LIMITED PARTNERSHIP	% FRANK BESSETTE ANTIOCH IL 60002	AI	2.00	4.32	2.76
3	17-1S-10	001-03069-000	CAMCO REALTY INC ET AL	PO BOX 410 DES ARC AR 72140	AV	223.65	216.99	210.74
3	17-1S-10	001-03069-001	ROB BELL PLANTATION LIMITED PARTNERSHIP	% FRANK BESSETTE ANTIOCH IL 60002	AV	8.30	11.68	8.59
3	17-1S-10	001-03069-002	ROB BELL PLANTATION LIMITED PARTNERSHIP	% FRANK BESSETTE ANTIOCH IL 60002	AV	86.05	87.06	75.22
4	01-1S-10W	001-13095-000	TOLTEC FARM INC	2730 SW 3RD AVE STE 202 MIAMI FL 33129	AI	40.20	41.03	33.81
4	01-1S-10W	001-13096-000	TOLTEC FARM INC	2730 SW 3RD AVE STE 202 MIAMI FL 33129	AV	39.70	40.74	27.78
4	01-1S-10W	001-13098-000	MCGHEE, SAM	% REBER MCGHEE N LITTLE ROCK AR 72118	AV	35.53	40.03	38.74
4	01-1S-10W	001-13100-000	NELSON, PHILLIP M & BONITA	374 STEWART RD SCOTT AR 72142-9206	AI	43.68	43.95	43.95
4	01-1S-10W	001-13100-001	STORMO, JASON & ANGELA	302 STEWART RD SCOTT AR 72142	RI	1.02	0.99	0.99
4	01-1S-10W	001-13102-000	KINSEY, GENE ALLEN	182 STEWART RD SCOTT AR 72142	AI	40.02	42.12	42.12
4	01-1S-10W	001-13102-001	KINSEY, ALLEN	174 JOHNSON RD SCOTT AR 72142	RI	5.00	4.91	4.91
4	01-1S-10W	001-13103-000	PETRAY, GEORGE	PO BOX 13086 MAUMELLE AR 72113-0086	AV	44.95	47.35	47.35
4	01-1S-10W	001-13104-000	PETRAY, GEORGE	100 STEWART RD SCOTT AR 72142	RI	2.00	2.11	2.11
4	01-1S-10W	001-13105-000	TOLTEC FARM INC	2730 SW 3RD ACE STE 202 MIAMI FL 33129	AV	84.80	85.18	34.72
4	01-1S-10W	001-13106-000	TOLTEC FARM INC	2730 SW 3RD AVE STE 202 MIAMI FL 33129	AI	45.60	45.91	3.14
4	02-1S-10W	001-02949-000	HOSKYN, DUSTIN & SUSAN J	1421 BOBBY JONES RD ENGLAND AR 72046	AI	200.96	210.29	210.29
4	02-1S-10W	001-02950-000	COTHAM, WILLIAM H	PO BOX 126 SCOTT AR 72142	AV	76.78	74.33	74.33
4	02-1S-10W	001-02951-000	SOUTHERN PACIFIC LINES	% UNION PACIFIC RR CO PROP TAX OMAHA NE 68102-2010	AV	22.39	23.63	23.63
4	02-1S-10W	001-02962-000	LONG, TRUDY (TRUDIE)	9644 US HWY 165 W SCOTT AR 72142	RI	0.76	0.51	0.51
4	02-1S-10W	001-02963-000	LONG, TRUDY	9644 US HWY 165 W SCOTT AR 72142	RI	1.08	1.02	1.02
4	02-1S-10W	001-02964-000	YORK, CARLA	255 JACK DR SCOTT AR 72142	RI	0.56	0.54	0.54
4	02-1S-10W	001-02965-000	YORK, CARLA	255 JACK DR SCOTT AR 72142	RI	0.49	0.59	0.59
4	02-1S-10W	001-02966-000	JUSTICE, DOYLE D & MARGARET	PO BOX 10159 EL DORADO AR 71730	RV	0.37	0.53	0.53
4	02-1S-10W	001-02967-000	PROGRESSIVE CHURCH	PO BOX 434 LONOKE AR 72086	ER	0.00	9.03	9.03
4	02-1S-10W	001-02967-001	WHITFIELD, BILL A JR	310 KESL RD SCOTT AR 72142	AI	30.32	29.96	29.96
4	02-1S-10W	001-02967-002	BOBBY VOYLES FARMS LLC ET AL	2926 HWY 75 PARKIN AR 72373	AV	49.95	49.72	49.72
4	02-1S-10W	001-02967-004	WHITFIELD, BILL A SR & NORMA J	50 KESL RD SCOTT AR 72142	RI	2.50	2.48	2.48
4	02-1S-10W	001-02968-000	WARNER, SHIRLEY ANN	PO BOX 56435 LITTLE ROCK AR 72215	AV	3.36	3.72	3.72
4	02-1S-10W	001-02968-001	WARNER, SHIRLEY ANN	PO BOX 56435 LITTLE ROCK AR 72215	AV	31.01	26.88	26.88
4	07-1S-9W	001-02158-000	BOWLS, CHARLIE & CURTIS JR	9292 AR HWY 15 S ENGLAND AR 72046	AV	29.85	30.94	30.94
4	07-1S-9W	001-02159-000	BOWLS, WILLIAM S	9332 AR HWY 15 S ENGLAND AR 72046	AV	32.10	31.15	5.45
4	07-1S-9W	001-02160-000	SWINTON, PEGGY	% LAURA JACKSON PHILA PA 19104	AV	9.35	25.27	10.83
4	07-1S-9W	001-02163-000	HOLLADAY & HENSON INC	400 SE 6TH ST ENGLAND AR 72046	AV	12.05	19.21	19.19
4	07-1S-9W	001-13120-000	HENRY, ROBERT L & BETTY	PO BOX 70 SCOTT AR 72142	AI	13.30	3.39	1.29
4	07-1S-9W	001-13120-001	HOLLADAY & HENSON INC	995 TOLTEC RD SCOTT AR 72142	AI	4.26	12.14	2.63
4	07-1S-9W	001-13120-002	GUESS, HAROLD	115 RANDALL RD SCOTT AR 72142	RI	2.46	1.67	1.67
4	07-1S-9W	001-13120-009	HOLLADAY & HENSON INC	995 TOLTEC RD SCOTT AR 72142	RV	1.13	1.80	1.80
4	11-1S-10W	001-03019-000	G K J FAMILY LIMITED PARTNERSHIP	5101 EDGEWOOD LITTLE ROCK AR 72207	AV	233.26	241.39	241.39
4	11-1S-10W	001-03020-000V	G K J FAMILY LIMITED PARTNERSHIP	5101 EDGEWOOD LITTLE ROCK AR 72207	VP	8.21	7.67	7.67
4	11-1S-10W	001-03022-000V	G K J FAMILY LIMITED PARTNERSHIP	5101 EDGEWOOD LITTLE ROCK AR 72207	VP	75.62	82.16	82.16
4	11-1S-10W	001-03025-000	ST OF AR DEPT OF PKS & TOURISM	% TOLTEC MOUNDS ARCHEOLOGICAL STATE PARK SCOTT AR 72142	EG	0.00	85.81	82.75
4	12-1S-10W	001-03033-000	TOLTEC BAPTIST CHURCH	1139 TOLTEC RD SCOTT AR 72142	ER	0.00	3.31	1.45
4	12-1S-10W	001-03034-000	COBB BROTHERS & COMPANY ET AL	PO BOX 125 KEO AR 72083	AV	314.90	321.71	321.48
4	12-1S-10W	001-03035-000	HI-HO LAND COMPANY LLC	19 ST ANDREWS CV STUTTGART AR 72160	AV	80.00	78.75	78.75
4	12-1S-10W	001-03037-000	DYCUS, HERSHEL	8572 US HWY 165 W SCOTT AR 72142	RI	1.00	2.17	2.17
4	12-1S-10W	001-03037-001	SUTHERLIN, LESLIE	8550 US HWY 165 W SCOTT AR 72142	MH	0.00	0.25	0.25
4	12-1S-10W	001-03038-000	MAY, ALMA	8604 US HWY 165 W SCOTT AR 72142	RI	0.79	0.82	0.82

MAP PAGE	SECTION TOWNSHIP RANGE	PARCEL NUMBER	OWNER NAME	* OWNER ADDRESS	*TYPE	ASSESSOR ACRE	GIS ACRE	LEVEED ACRE
4	12-1S-10W	001-03039-001	WEST MACEDONIA BAPTIST CHURCH	PO BOX 24 ENGLAND AR 72046	ER	4.40	7.17	7.17
4	12-1S-10W	001-03040-000	ARKANSAS POWER & LIGHT CO		PS	0.00	3.60	3.60
4	35-1N-10W	001-13076-000	WHITFIELD, JASPER M & BETTY	554 JOHNSON RD SCOTT AR 72142	AI	47.95	39.83	22.11
4	35-1N-10W	001-13076-001	WHITFIELD, JASPER M & BETTY J	554 JOHNSON RD SCOTT AR 72142	AI	1.64	1.31	1.31
4	35-1N-10W	001-13077-000	WHITFIELD, JASPER & BETTY	554 JOHNSON RD SCOTT AR 72142	AI	5.32	5.09	5.09
4	35-1N-10W	001-13078-001	SMITH, PAUL V & CATHERINE L FAMILY TRUST	647 STEWART RD SCOTT AR 72142	RV	1.06	0.73	0.73
4	35-1N-10W	001-13078-002	WHITFIELD, KENNETH ALLEN	19 TANGLEWOOD DR BRYANT AR 72022-3379	RV	1.06	0.72	0.72
4	35-1N-10W	001-13078-006	MATHIS, MARCIE RENEYE FOX & BARBARA J SMITH	155 MOUROT RD SCOTT AR 72142	RI	0.70	1.76	1.76
4	35-1N-10W	001-13078-007	BLOCHER, CORA & JON M HOYT	87 ZELDA LN SCOTT AR 72142	RI	1.00	1.07	1.07
4	35-1N-10W	001-13078-018	SWAN, JERRY T	20 MOUROT RD SCOTT AR 72142	RI	1.02	0.85	0.85
4	35-1N-10W	001-13078-020	JAMES, JESSE & AENDREA BOYDSTO	209 SUMMIT VALLEY CR MAUMELLE AR 72113	RI	1.50	1.43	1.08
4	35-1N-10W	001-13078-027	MOUROT, JOE S & H LOUISE LIVING TRUST	19 SUNSET DR CAMMACK VILLAGE AR 72207	RI	1.61	1.85	1.51
4	35-1N-10W	001-13078-031	MOUROT, JOE S & H LOUISE	19 SUNSET DR LITTLE ROCK AR 72207-1821	AV	3.53	3.39	2.47
4	35-1N-10W	001-13080-000	SMITH, PAUL V & CATHERINE L FAMILY TRUST	647 STEWART RD SCOTT AR 72142	RI	1.00	0.78	0.78
4	35-1N-10W	001-13083-000	SHACKELFORD, GERALDINE ET AL	2217 WOODSIDE DR MEMPHIS TN 38138	AV	80.20	78.09	50.60
4	35-1N-10W	001-13085-000	SHACKELFORD, GERALDINE B	2217 WOODSIDE DR GERMANTOWN TN 38138	AV	39.94	39.05	19.49
4	35-1N-10W	001-13085-001	WHITFIELD, BOBBY & LUCINDA	1208 JOHNSON RD SCOTT AR 72142	RI	0.66	0.61	0.61
4	35-1N-10W	323-00008-000	CROUCH, DAVID	374 MOUROT RD SCOTT AR 72142	RI	0.00	1.18	1.18
4	35-1N-10W	323-00009-000	WALKER, SCOTT R	336 MOUROT RD SCOTT AR 72142	RI	0.00	0.79	0.79
4	35-1N-10W	323-00010-000	MOUROT INC	19 SUNSET DR CAMMACK VILLAGE AR 72207	RV	0.00	0.89	0.89
4	35-1N-10W	323-00011-000	MOUROT INC	19 SUNSET DR LITTLE ROCK AR 72207	RV	0.00	0.87	0.87
4	35-1N-10W	323-00012-000	LEMONS, KATHERINE DALE	PO BOX 1 KEO AR 72083	RI	0.00	0.94	0.94
4	35-1N-10W	323-00013-000	HARRIS, DANNY W & BETTY C	224 MOUROT RD SCOTT AR 72142	RI	0.00	0.83	0.83
4	35-1N-10W	323-00014-000	EAKIN, MAX I & ROBIN L	182 MOUROT RD SCOTT AR 72142	RI	0.00	1.14	1.14
4	35-1N-10W	323-00015-000	CROSSFIELD, REGGIE L	21415 CHISM DR N LITTLE ROCK AR 72113	RI	0.00	1.09	1.09
4	35-1N-10W	323-00016-000	TOMTER, DAVID L & EDEN PAGALING	76 CAMERON LN SCOTT AR 72142	RI	0.00	0.85	0.85
4	35-1N-10W	323-00017-000	MOUROT, JOE S & H LOUISE	19 SUNSET DR LITTLE ROCK AR 72207	RI	0.00	0.88	0.88
4	35-1N-10W	323-00018-000	MUNN, LARRY T	120 TOWER RD SHERWOOD AR 72120	RV	0.00	0.88	0.88
4	35-1N-10W	323-00019-000	MCKEE, THURMAN CHESTER	112 CAMERON LN SCOTT AR 72142	RI	0.00	1.23	1.23
4	35-1N-10W	323-00020-000	JACKSON, CARL D & VERNA F	105 CAMERON LN SCOTT AR 72142	RI	0.00	1.32	1.32
4	35-1N-10W	323-00021-000	ROBINSON, QUEEN S	35 CAMERON LN SCOTT AR 72142	RI	0.00	1.70	1.70
4	35-1N-10W	323-00026-000	MOUROT, JOE S & H LOUISE LIVING TRUST	19 SUNSET DR LITTLE ROCK AR 72207-1821	RV	3.85	4.20	4.20
4	35-1N-10W	323-00027-000	MOUROT, JOE S & H LOUISE LIVING TRUST	19 SUNSET DR LITTLE ROCK AR 72207-1821	RI	7.57	7.40	7.40
4	35-1N-10W	323-00101-000	MOUROT, JOE S & H LOUISE LIVING TRUST	19 SUNSET DR LITTLE ROCK AR 72207	RV	15.47	14.93	14.93
4	35-1N-10W	323-00102-000	MOUROT, JOE S & H LOUISE LIVING TRUST	19 SUNSET DR LITTLE ROCK AR 72207	RV	5.07	4.45	4.45
4	35-1N-10W	323-00103-000	MOUROT, JOE S & H LOUISE LIVING TRUST	19 SUNSET DR LITTLE ROCK AR 72207	RV	4.47	3.86	0.49
4	35-1N-10W	323-00104-000	MOUROT, JOE S & H LOUISE LIVING TRUST	19 SUNSET DR LITTLE ROCK AR 72207	RV	17.03	17.89	9.65
4	36-1N-10W	001-13087-000	SHACKELFORD, GERALDINE ET AL	2217 WOODSIDE DR MEMPHIS TN 38138	AV	39.59	42.60	12.26
4	36-1N-10W	001-13088-000	TOLTEC FARM INC	2730 SW 3RD AVE STE 202 MIAMI FL 33129	AV	248.25	41.52	2.14
5	07-1S-9W	001-02146-000	COBB, SAMUEL C	PO BOX 125 KEO AR 72083	AV	131.70	135.99	94.67
5	11-1S-10W	001-03021-000V	G K J FAMILY LIMITED PARTNERSHIP	5101 EDGEWOOD RD LITTLE ROCK AR 72207	VP	9.27	9.30	9.30
5	11-1S-10W	001-03026-000	JOHNSTON, DAVID L & MONA S TRUST	12860 N 1050TH RD MACOMB IL 61455	AV	229.75	221.78	221.78
5	11-1S-10W	001-03029-000	ARKANSAS POWER & LIGHT CO		PS	42.55	40.35	40.35
5	11-1S-10W	001-03031-000V	OATES FAMILY PROPERTIES LLC	403 OATES LN LONOKE AR 72086	VP	117.45	106.69	106.69
5	12-1S-10W	001-03039-000	HOSKYN, THOMAS D & SUSAN J	1421 BOBBY JONES RD ENGLAND AR 72046	AV	203.86	215.96	215.96
5	13-1S-10W	001-03045-000	COBB SHARE NO 2 TRUST	% JOCK SHEWMAKE COBB LITTLE ROCK AR 72223	AV	40.00	42.20	42.20
5	13-1S-10W	001-03046-000	HOSKYN, THOMAS D & SUSAN J	1421 BOBBY JONES RD ENGLAND AR 72046	AV	506.96	528.45	528.45
5	13-1S-10W	001-03052-000	COBB, SAMUEL C	PO BOX 125 KEO AR 72083	AV	80.00	81.86	81.86

MAP PAGE	SECTION TOWNSHIP RANGE	PARCEL NUMBER	OWNER NAME	* OWNER ADDRESS	*TYPE	ASSESSOR ACRE	GIS ACRE	LEVEED ACRE
5	14-1S-10W	001-03056-000	HI-HO LAND COMPANY LLC	19 ST ANDREWS CV STUTTGART AR 72160-2954	AV	468.80	328.48	328.48
5	14-1S-10W	001-03058-000	COBB, SAMUEL C	PO BOX 125 KEO AR 72083	AV	171.20	175.26	175.26
5	18-1S-9W	001-02284-000	COBB, SUSAN CLAIRE	PO BOX 125 KEO AR 72083	AV	211.16	218.58	172.17
5	18-1S-9W	001-02285-000	COBB SHARE NO 2 TRUST	% JOCK SHEWMAKE COBB LITTLE ROCK AR 72223	AV	208.62	199.63	190.19
5	18-1S-9W	001-02286-000	SOUTHERN PACIFIC LINES	% UNION PACIFIC RR CO PROP TAX OMAHA NE 68102-2010	AV	2.54	8.68	8.68
5	19-1S-9W	770-40309-000	KEO FISH FARMS INC	PO BOX 123 KEO AR 72083	AV	40.00	40.52	40.52
5	19-1S-9W	770-40310-000	KEO FISH FARMS INC	PO BOX 123 KEO AR 72083	AI	18.42	22.50	22.50
5	19-1S-9W	770-40311-000	ROSENWASSER, LAUREL K TOWNSEND	21111 FM 362 WALLER TX 77484	AV	104.83	106.54	106.54
5	19-1S-9W	770-40312-000	CUNNINGHAM JOINT REVOCABLE TR	% JOHN A & TOMMIE S CUNNINGHAM LITTLE ROCK AR 72212	AV	41.78	35.27	35.27
5	19-1S-9W	770-40313-000	ROSENWASSER, LAUREL K TOWNSEND	21111 FM 362 WALLER TX 77484	AV	37.07	36.31	36.31
5	19-1S-9W	770-40313-001	ARKANSAS STATE HWY COMMISSION		EG	0.00	4.62	4.62
6	17-1S-9W	001-02271-000	COBB, SAMUEL C	PO BOX 125 KEO AR 72083	AI	80.00	82.64	12.43
6	17-1S-9W	770-40103-000	RICHEY, MADGE FAMILY TRUST	PO BOX 137 KEO AR 72083	AV	79.00	83.31	48.41
6	17-1S-9W	770-40103-002	SHAW, JOHN & SHANNON HUDKINS	% STUDIOS PLUS MURRIETA CA 92562-9373	RV	1.00	1.04	0.27
6	18-1S-9W	001-02280-000	BOWLS, CURTIS JR	125 AR HWY 15 S KEO AR 72083	AV	39.70	39.47	21.70
6	18-1S-9W	001-02280-001	BOWLS, CURTIS & CHARLOTTE	9292 AR HWY 15 S ENGLAND AR 72046	RV	0.30	0.27	0.27
6	18-1S-9W	001-02288-000	BOWLS, CURTIS JR	125 AR HWY 15 KEO AR 72083	AV	10.00	11.11	11.11
6	18-1S-9W	001-02289-000	MAY, PHILLIP	1408 MELLON LITTLE ROCK AR 72207	AV	70.00	69.66	69.66
6	18-1S-9W	770-40201-000	BOWLS, CURTIS JR	9292 AR HWY 15 S KEO AR 72083	AV	15.00	14.42	1.91
6	18-1S-9W	770-40202-000	MAY, PHILLIP	1408 MELLON ST LITTLE ROCK AR 72207	AI	15.00	14.60	0.51
6	18-1S-9W	770-40203-000	BOWLS, CURTIS JR	9292 AR HWY 15 S KEO AR 72083	AV	9.30	10.24	1.81
6	18-1S-9W	770-40203-001	BOWLS, CURTIS & CHARLOTTE	9292 AR HWY 15 S ENGLAND AR 72046	RI	0.70	0.83	0.83
6	18-1S-9W	770-40204-000	BOWLS, CURTIS JR	9292 AR HWY 15 S KEO AR 72083	AI	20.00	20.13	19.72
6	18-1S-9W	770-40205-000	MAY, PHILLIP	1408 MELLON LITTLE ROCK AR 72207	AV	58.50	59.38	59.38
6	18-1S-9W	770-40205-001	MAY, PHILLIP	1408 MELLON ST LITTLE ROCK AR 72207	RI	0.75	0.80	0.80
6	18-1S-9W	770-40205-002	MAY, PHILLIP	1408 MELLON LITTLE ROCK AR 72207	RV	0.75	0.75	0.75
6	19-1S-9W	770-40301-000	MGF L L C	PO BOX 166 KEO AR 72083	AV	40.00	39.83	39.83
6	19-1S-9W	770-40302-000	CUNNINGHAM JOINT REVOC TRUST	% JOHN A & TOMMIE S CUNNINGHAM LITTLE ROCK AR 72212	AV	40.00	41.11	41.11
6	19-1S-9W	770-40303-000	COBB BROTHERS & COMPANY ET AL	PO BOX 125 KEO AR 72083	AV	40.00	42.52	42.52
6	19-1S-9W	770-40305-000	COBB BROTHERS & COMPANY ET AL	PO BOX 125 KEO AR 72083	AV	27.00	32.05	32.05
6	19-1S-9W	770-40306-000	MORRIS, MICHAEL WARING	PO BOX 185 KEO AR 72083	AV	7.00	8.15	8.15
6	19-1S-9W	770-40307-000	KEO FISH FARMS INC	PO BOX 123 KEO AR 72083	AV	40.00	40.33	40.33
6	19-1S-9W	770-40308-000	CUNNINGHAM JOINT REVOCABLE TR	% JOHN A & TOMMIE S CUNNINGHAM LITTLE ROCK AR 72212-3225	AV	40.00	39.90	39.90
6	19-1S-9W	770-40314-000	ROSENWASSER, LAUREL K TOWNSEND	21111 FM 362 WALLER TX 77484	AV	131.44	131.87	131.87
6	19-1S-9W	770-40315-000	ORLICEK, KENNETH FARMS INC	PO BOX 137 KEO AR 72083	AV	40.00	39.93	39.93
6	19-1S-9W	770-40316-000	JEMA LLC	646 S CLEVELAND CRAWFORDSVILLE IN 47933	AV	51.51	42.84	42.84
6	19-1S-9W	770-40317-000	ORLICEK, KENNETH FARMS INC	PO BOX 137 KEO AR 72083	AV	23.50	24.26	24.26
6	19-1S-9W	770-40318-000	SOUTHERN PACIFIC LINES	% UNION PACIFIC RR CO PROP TAX OMAHA NE 68102-2010	AV	16.75	15.54	15.54
6	20-1S-9W	770-40403-000	COBB, SC	PO BOX 125 KEO AR 72083	AV	5.00	4.82	2.13
6	20-1S-9W	770-40404-000	COBB SHARE NO 2 TRUST	% JOCK SHEWMAKE COBB LITTLE ROCK AR 72223	AI	160.00	161.85	150.70
6	20-1S-9W	770-40405-000	COBB, SC	PO BOX 125 KEO AR 72083	AV	80.00	82.33	82.33
6	20-1S-9W	770-40406-000	MCKINDRA, LUCILLE WILKINS	% DEBORAH MCKINDRA MOORE CLAYTON NC 27520	AV	18.62	26.80	26.80
6	20-1S-9W	770-40406-001	FIRST ELECTRIC COOPERATIVE COR	PO BOX 5018 JACKSONVILLE AR 72078	PS	0.00	3.20	3.20
6	20-1S-9W	770-40406-002	BONNER, ARTERIA ET AL	% GERRY IRVING KEO AR 72083	RV	3.00	5.89	5.89
6	20-1S-9W	770-40406-003	BONNER, ARTERIA ET AL	% GERRY IRVING KEO AR 72083	RI	1.55	3.32	3.32
6	20-1S-9W	770-40406-004	WILKINS, SOLOMAN	% MOLICE WILKINS LITTLE ROCK AR 72206	RV	1.55	3.31	3.31
6	20-1S-9W	770-40406-006	WILKINS, CURTIS	% RICHARD WILKINS LITTLE ROCK AR 72204	RV	1.55	1.59	1.59
6	20-1S-9W	770-40406-007	WILKINS, RICHARD	1810 S VALENTINE LITTLE ROCK AR 72204	RV	1.55	4.72	4.72

MAP PAGE	SECTION TOWNSHIP RANGE	PARCEL NUMBER	OWNER NAME	* OWNER ADDRESS	*TYPE	ASSESSOR ACRE	GIS ACRE	LEVEED ACRE
6	20-1S-9W	770-40406-008	WILKINS, AUSTIN	5208 FAIRFAX N LITTLE ROCK AR 72217	RV	1.55	3.17	3.17
6	20-1S-9W	770-40406-009	WILLIAMS, MARJORIE WILKINS	% RICHARD WILKINS LITTLE ROCK AR 72204 78233	RV	1.55	3.17	3.17
6	20-1S-9W	770-40406-010	BLACK, CHERYL ET AL	4844 EVANSTON KANSAS CITY MO 64133	RV	1.55	2.91	2.91
6	20-1S-9W	770-40406-011	BAILEY, TAMARA DENISE	7210 CLUB HOUSE DR PLEASANTON CA 94588-4335	RV	1.55	3.16	3.16
6	20-1S-9W	770-40406-012	FRANKLIN, BETTY WILKINS	% MOLICE WILKINS LITTLE ROCK AR 72206	RV	1.55	3.17	3.17
6	20-1S-9W	770-40406-013	WILKINS, MOLICE	1118 W 23RD ST LITTLE ROCK AR 72206	RV	1.55	3.22	3.22
6	20-1S-9W	770-40407-000	WEEMS, LARRY & JUDY	616 ORCHARD RD ENGLAND AR 72046	RI	0.00	1.23	1.23
6	20-1S-9W	770-40408-000	COBB, SAMUEL C	PO BOX 125 KEO AR 72083	AV	10.00	10.68	10.68
6	20-1S-9W	770-40409-000	EDWARDS, DELTA ET AL	13010 OLD RIVER DR SCOTT AR 72142	AI	10.00	10.22	10.22
6	20-1S-9W	770-40410-000	ALBRIGHT, JOHN & CONSTANCE	288 BURGESS RD ENGLAND AR 72046	AI	9.00	8.66	8.66
6	20-1S-9W	770-40411-000	JEFFERSON, LETHA JENKINS	PO BOX 22 KEO AR 72083	AV	10.00	9.91	9.91
6	20-1S-9W	770-40412-000	COBB, SC	PO BOX 125 KEO AR 72083	AV	20.00	30.62	10.36
6	20-1S-9W	770-40414-000	COBB, SAMUEL C	PO BOX 125 KEO AR 72083	AV	55.00	55.69	32.51
6	20-1S-9W	770-40415-000	COBB, SC	PO BOX 125 KEO AR 72083	AV	5.00	5.73	5.73
6	20-1S-9W	770-40416-000	COBB BROTHERS & COMPANY ET AL	PO BOX 125 KEO AR 72083	AV	40.00	40.92	7.95
6	20-1S-9W	770-40417-000	COBB BROTHERS & COMPANY ET AL	PO BOX 125 KEO AR 72083	AV	40.00	40.63	20.67
6	20-1S-9W	770-40418-000	COBB, SC	PO BOX 125 KEO AR 72083	AV	99.15	121.52	98.91
6	28-1S-9W	001-02417-000	COBB BROTHERS & COMPANY ET AL	PO BOX 125 KEO AR 72083	AV	80.00	82.33	10.10
6	29-1S-9W	770-12301-000	COBB BROTHERS & COMPANY ET AL	PO BOX 125 KEO AR 72083	CI	0.00	0.76	0.76
6	29-1S-9W	770-12306-000	COBB GIN COMPANY	PO BOX 125 KEO AR 72083	CV	0.00	1.17	1.17
6	29-1S-9W	770-12401-000	COBB BROTHERS & COMPANY ET AL	PO BOX 125 KEO AR 72083	CV	0.00	1.40	1.40
6	29-1S-9W	770-40505-000	COBB BROTHERS & COMPANY ET AL	PO BOX 125 KEO AR 72083	AI	50.00	50.70	50.70
6	29-1S-9W	770-40506-000	COBB, SAMUEL C	PO BOX 125 KEO AR 72083	AI	38.06	38.29	38.29
6	29-1S-9W	770-40507-000	POE, NICHOLAS E & CRYSTAL L	458 PECAN ST KEO AR 72083	RI	0.00	0.53	0.53
6	29-1S-9W	770-40508-000	FOSTER, MARY JANE REVOCABLE TRUST	% WILLIAM F FOSTER JR KEO AR 72083	RI	1.50	1.68	1.68
6	29-1S-9W	770-40509-000	COBB BROTHERS & COMPANY ET AL	PO BOX 125 KEO AR 72083	CI	21.27	31.87	31.87
6	29-1S-9W	770-40509-002	COBB, SUSAN FARMS LLC	% COBB BROTHERS COMPANY KEO AR 72083	RI	1.48	1.19	1.19
6	29-1S-9W	770-40511-000	COBB, ELIZABETH S	% JOCK COBB & JUDY THURMAN LITTLE ROCK AR 72223	RI	1.06	1.04	1.04
6	29-1S-9W	770-40513-000	JONES, LINDA J FAMILY LIVING TRUST	% LINDA J JONES KEO AR 72083	AI	33.19	33.47	28.34
6	29-1S-9W	770-40513-001	JACKSON, JERRY	PO BOX 250 ENGLAND AR 72046	RI	0.93	1.35	0.66
6	29-1S-9W	770-40513-002	WARD, DAVID T & CAROLYN M	PO BOX 624 ENGLAND AR 72046	RI	3.90	3.20	3.20
6	29-1S-9W	770-40513-004	JONES, LINDA J	PO BOX 97 KEO AR 72083-0097	RI	1.77	2.42	1.28
6	29-1S-9W	770-40514-000	COBB BROTHERS & COMPANY ET AL	PO BOX 125 KEO AR 72083	AV	18.06	18.26	18.26
6	29-1S-9W	770-40516-000	COBB, SAMUEL C	PO BOX 125 KEO AR 72083	AV	40.00	40.92	40.92
6	29-1S-9W	770-40517-000	COBB BROTHERS & COMPANY ET AL	PO BOX 125 KEO AR 72083	AV	40.00	41.03	41.03
6	29-1S-9W	770-40518-000	COBB, SAMUEL C	PO BOX 125 KEO AR 72083	AV	34.30	35.98	35.98
6	29-1S-9W	770-40518-001	LOPORTO, PHYLLIS	547 PECAN RD KEO AR 72083	RI	0.61	0.73	0.73
6	29-1S-9W	770-40519-000	KEO CEMETERY ASSOCIATION		EB	5.24	5.37	5.37
6	29-1S-9W	770-40520-000	CHILDRESS, CONNIE HOVIS	PO BOX 84 KEO AR 72083	RI	0.50	0.97	0.97
6	30-1S-9W	770-01502-000	SANDAGE, MARK	PO BOX 132 KEO AR 72083	RI	0.00	0.97	0.97
6	30-1S-9W	770-01503-000	SANDAGE, MARK B & JAMIE L	PO BOX 132 KEO AR 72083	RV	0.00	0.94	0.94
6	30-1S-9W	770-01504-000	LANEHART, ZACH & ELIZABETH	PO BOX 74 KEO AR 72083	RV	0.00	0.91	0.91
6	30-1S-9W	770-01921-000	CITY OF KEO	GENERAL DELIVERY KEO AR 72083	EG	0.00	0.10	0.10
6	30-1S-9W	770-02001-000	COBB BROTHERS & COMPANY ET AL	PO BOX 125 KEO AR 72083	CI	0.00	0.05	0.05
6	30-1S-9W	770-02002-000	MORRIS, MISTI DAWN	PO BOX 129 KEO AR 72083	CI	0.00	0.08	0.08
6	30-1S-9W	770-02003-000	DEMERS, ALBERT N	3013 LEWIS ST LITTLE ROCK AR 72204	CV	0.00	0.07	0.07
6	30-1S-9W	770-02004-000	CITY OF KEO	PO BOX 35 KEO AR 72083	EG	0.00	0.18	0.18
6	30-1S-9W	770-02006-000	TOWN OF KEO		EG	0.00	0.17	0.17

MAP PAGE	SECTION TOWNSHIP RANGE	PARCEL NUMBER	OWNER NAME	* OWNER ADDRESS	*TYPE	ASSESSOR ACRE	GIS ACRE	LEVEED ACRE
6	30-1S-9W	770-02008-000	COBB BROTHERS & COMPANY ET AL	PO BOX 125 KEO AR 72083	RV	0.00	0.45	0.45
6	30-1S-9W	770-02013-000	CLONINGER, ADAM	183 PINE ST KEO AR 72083	RI	0.00	0.25	0.25
6	30-1S-9W	770-02015-000	STACHURSKI, GERALD	PO BOX 25 KEO AR 72083	RI	0.00	0.32	0.32
6	30-1S-9W	770-02019-000	WILLIAMS, BOBBY D & MARY L	PO BOX 134 KEO AR 72083	RI	0.00	0.22	0.22
6	30-1S-9W	770-02020-000	WILSON, WILLIAM PAUL	PO BOX 27 KEO AR 72083	RI	0.00	0.21	0.21
6	30-1S-9W	770-02101-000	RUSHING, PHIL	3472 PASOFINO LP SPRINGDALE AR 72764	RV	0.00	0.04	0.04
6	30-1S-9W	770-02102-000	BROWN, NICHOLAS E	PO BOX 285 ENGLAND AR 72046	CV	0.00	0.07	0.07
6	30-1S-9W	770-02102-001	BROWN, NICHOLAS E	PO BOX 285 ENGLAND AR 72046	CI	0.00	0.05	0.05
6	30-1S-9W	770-02103-000	COBB BROTHERS & COMPANY ET AL	PO BOX 125 KEO AR 72083	CI	0.00	0.63	0.63
6	30-1S-9W	770-02111-000	LONG, JEAN M	155 TREZEVANT VIEW PL MEMPHIS TN 38111-4759	RI	0.00	0.24	0.24
6	30-1S-9W	770-02113-000	FISK, DEANNA	PO BOX 1423 MUNFORD TN 38058	RI	0.00	0.35	0.35
6	30-1S-9W	770-02113-001	ANNA M LLC	PO BOX 127 KEO AR 72083	RI	0.00	0.19	0.19
6	30-1S-9W	770-02119-000	INGRAM, LOVEIDA	158 FORDYCE ST KEO AR 72083	RI	0.00	0.45	0.45
6	30-1S-9W	770-02201-000	COBB GIN COMPANY	PO BOX 125 KEO AR 72083	CI	0.00	0.45	0.45
6	30-1S-9W	770-02207-000	COBB BROTHERS & COMPANY ET AL	PO BOX 125 KEO AR 72083	RV	0.00	0.59	0.59
6	30-1S-9W	770-02213-000	COBB BROTHERS & COMPANY ET AL	PO BOX 125 KEO AR 72083	RV	0.00	0.11	0.11
6	30-1S-9W	770-02215-000	COBB BROTHERS & COMPANY ET AL	PO BOX 125 KEO AR 72083	RI	0.00	0.19	0.19
6	30-1S-9W	770-02216-000	COBB BROTHERS & COMPANY ET AL	PO BOX 125 KEO AR 72083	RV	0.00	0.09	0.09
6	30-1S-9W	770-02217-000	COBB GIN COMPANY	PO BOX 125 KEO AR 72083	RV	0.00	0.08	0.08
6	30-1S-9W	770-02218-000	COBB BROTHERS & COMPANY ET AL	PO BOX 125 KEO AR 72083	RV	0.00	0.25	0.25
6	30-1S-9W	770-02219-000	COBB BROTHERS & COMPANY ET AL	PO BOX 125 KEO AR 72083	RV	0.00	0.17	0.17
6	30-1S-9W	770-02223-000	COBB GIN COMPANY	PO BOX 125 KEO AR 72083	RI	0.00	0.19	0.19
6	30-1S-9W	770-02601-000	DE LA ROSA, HARVEY & ADAM ROBERT	PO BOX 12 KEO AR 72083	RV	0.00	0.32	0.32
6	30-1S-9W	770-02605-000	FLEMING, CURTIS ET AL	PO BOX 245 KEO AR 72083	RV	0.00	0.38	0.38
6	30-1S-9W	770-02613-000	ZERMENO, ADRAIN & JUANA	283 FLEMING ST KEO AR 72083	RI	0.00	0.18	0.18
6	30-1S-9W	770-02615-000	HARRIS, HENRY	GENERAL DELIVERY KEO AR 72083	RV	0.00	0.18	0.18
6	30-1S-9W	770-02617-000	FLOWERS, LYNETTE ET AL	7108 KNOLLWOOD RD LITTLE ROCK AR 72209	RI	0.00	0.18	0.18
6	30-1S-9W	770-02619-000	DELAROSA, HARVEY & ROBBIE	PO BOX 12 KEO AR 72083-0213	RI	0.00	0.15	0.15
6	30-1S-9W	770-02621-000	HARRIS, MILDRED	2006 WOLF ST LITTLE ROCK AR 72202	RV	0.00	0.15	0.15
6	30-1S-9W	770-02623-000	LITTLE BETHEL CHURCH OF AFRICA	SHERMAN CHAPEL A.M.E. CH	ER	0.00	0.15	0.15
6	30-1S-9W	770-02701-000	SMITH, ALEX & SHELIA	PO BOX 172 KEO AR 72083	RV	0.00	0.09	0.09
6	30-1S-9W	770-02702-000	ISBELL, BOBBY JOE	207 SE 10TH ST ENGLAND AR 72046	RV	0.00	0.08	0.08
6	30-1S-9W	770-02703-000	ISBELL, BOBBY JOE	207 SE 10TH ST ENGLAND AR 72046	RV	0.00	0.23	0.23
6	30-1S-9W	770-02706-000	ALEXANDER, CORRIE L	111 DOBER ST NOLANVILLE TX 76559	RV	0.00	0.11	0.11
6	30-1S-9W	770-02707-000	ARNOLD, JIMMY L	PO BOX 28 KEO AR 72083	RI	0.00	0.18	0.18
6	30-1S-9W	770-02709-000	ZERMENO, ADRIAN	443 W 3RD ST KEO AR 72083	RI	0.00	0.30	0.30
6	30-1S-9W	770-02713-000	BLACKSHEAR, PATSY & GLORIA LEWIS ETALS	PO BOX 104 KEO AR 72083	RI	0.00	0.28	0.28
6	30-1S-9W	770-02716-000	WILLIAMS, MARY	PO BOX 134 KEO AR 72083	RI	0.00	0.31	0.31
6	30-1S-9W	770-02721-000	BANKS, DOROTHY & SMITH, ALEX	227 FORDYCE ST KEO AR 72083	RI	0.00	0.34	0.34
6	30-1S-9W	770-02801-000	WILLIAMS, BOBBY DON & MARY LOUISE	PO BOX 134 KEO AR 72083	RI	0.00	0.45	0.45
6	30-1S-9W	770-02807-000	WILLIAMS, BOBBY D & MARY	PO BOX 134 KEO AR 72083	RI	0.00	0.17	0.17
6	30-1S-9W	770-02809-000	GULLEY, GRADY R	PO BOX 21 KEO AR 72083	RI	0.00	0.32	0.32
6	30-1S-9W	770-02813-000	ANNA M LLC	% FLORES, TAWNY & SALVADOR KEO AR 72083	RI	0.00	0.37	0.37
6	30-1S-9W	770-02817-000	MORRIS, MISTI DAWN	PO BOX 129 KEO AR 72083	RI	0.00	0.53	0.53
6	30-1S-9W	770-02823-000	COX, BRANDON	203 WILLIAMS ST KEO AR 72083	RI	0.00	0.18	0.18
6	30-1S-9W	770-02901-000	INGLE, TONY & JAN	17787 AR HWY 15 S ENGLAND AR 72046	RI	0.00	0.19	0.19
6	30-1S-9W	770-02903-000	COBB, E D	PO BOX 164 KEO AR 72083-0164	RI	0.00	0.40	0.40
6	30-1S-9W	770-02908-000	CHURCH	282 WILLIAMS ST KEO AR 72083	ER	0.00	0.40	0.40

MAP PAGE	SECTION TOWNSHIP RANGE	PARCEL NUMBER	OWNER NAME	* OWNER ADDRESS	*TYPE	ASSESSOR ACRE	GIS ACRE	LEVEED ACRE
6	30-1S-9W	770-02913-000	HOUSER, BOBBY GLEN & WILLIE F	283 PINE ST KEO AR 72083	RI	0.00	0.25	0.25
6	30-1S-9W	770-02916-000	INGLE, TONY R & MARTHA J	17787 AR HWY 15 S ENGLAND AR 72046	RI	0.00	0.25	0.25
6	30-1S-9W	770-02919-000	CARDWELL, MARY M	PO BOX 25 KEO AR 72083	RI	0.00	0.36	0.36
6	30-1S-9W	770-02919-001	STACHURSKI, GLORIA ANN	% CHARLES L & REBEKA L MARTIN KEO AR 72083	RI	0.00	0.18	0.18
6	30-1S-9W	770-03001-000	BRYANT, JON RAY	158 2ND ST KEO AR 72083	RI	0.00	0.14	0.14
6	30-1S-9W	770-03002-000	SHEPPARD, LINDLE	PO BOX 232 ENGLAND AR 72046	RI	0.00	0.13	0.13
6	30-1S-9W	770-03004-000	BRYANT, JON RAY	PO BOX 33 KEO AR 72083	RI	0.00	0.26	0.26
6	30-1S-9W	770-03007-000	CLARK, JAMES ROGER & KATHY JO	258 PINE ST KEO AR 72083	RI	0.00	0.26	0.26
6	30-1S-9W	770-03010-000	INGLE, TONY R & MARTHA J	17787 AR HWY 15 S ENGLAND AR 72046	RI	0.00	0.21	0.21
6	30-1S-9W	770-03013-000	COX, SANDRA KAY & DON	PO BOX 61 KEO AR 72083	RI	0.00	0.45	0.45
6	30-1S-9W	770-03020-000	BRYANT, JON RAY	PO BOX 33 KEO AR 72083-0033	RI	0.00	0.14	0.14
6	30-1S-9W	770-03101-000	NEAL, MARY DOLORES	310 PINE ST KEO AR 72083	RV	0.00	0.75	0.75
6	30-1S-9W	770-03201-000	INGLE, TONY R & MARTHA J	17787 AR HWY 15 S ENGLAND AR 72046	RI	0.00	0.21	0.21
6	30-1S-9W	770-03204-000	BRYANT, ROGER DALE & EDGAR LEE	326 WILLIAMS ST KEO AR 72083	RI	0.00	0.17	0.17
6	30-1S-9W	770-03206-000	PEARSON, JAMES	% THOMAS E PEARSON KEO AR 72083	RI	0.00	0.23	0.23
6	30-1S-9W	770-03209-000	PEARSON, JAMES E & MARY K	PO BOX 203 KEO AR 72083	RI	0.00	0.37	0.37
6	30-1S-9W	770-03213-000	CARTER, DON P	PO BOX 56 KEO AR 72083	RI	0.00	0.31	0.31
6	30-1S-9W	770-03216-000	PITTS, DREW MICHAEL & TARA	105 WINDSOR CT ENGLAND AR 72046	RI	0.00	0.53	0.53
6	30-1S-9W	770-03222-000	STATON, LYNDA LUCILLE	PO BOX 184 KEO AR 72083	RI	0.00	0.26	0.26
6	30-1S-9W	770-03301-000	BLEDSON, BILLY JOE	PO BOX 202 KEO AR 72083	RI	0.00	0.17	0.17
6	30-1S-9W	770-03303-000	FLEMING, ELLA M & ELOISE IRVING	PO BOX 245 KEO AR 72083	RI	0.00	0.24	0.24
6	30-1S-9W	770-03306-000	HARDIN, IDA MAE ET AL	% ROSE ARNOLD N LITTLE ROCK AR 72117	RI	0.00	0.40	0.40
6	30-1S-9W	770-03311-000	HORTON, MARY ANN	202 W ST JOHN ST ENGLAND AR 72046	RV	0.00	0.20	0.20
6	30-1S-9W	770-03313-000	COBB BROTHERS & COMPANY ET AL	PO BOX 125 KEO AR 72083	RV	0.00	1.05	1.05
6	30-1S-9W	770-03401-000	EQUALITY LODGE #330		ER	0.00	0.06	0.06
6	30-1S-9W	770-03402-000	ZERMENO, ADRIAN & JUANA	PO BOX 255 KEO AR 72083	RV	0.00	0.05	0.05
6	30-1S-9W	770-03403-000	ZERMENO, ADRIAN ET AL	PO BOX 255 KEO AR 72083	RV	0.00	0.61	0.61
6	30-1S-9W	770-03411-000	IRVING, GROVERLYN MYERS	PO BOX 6893 SHERWOOD AR 72124	RV	0.00	0.11	0.11
6	30-1S-9W	770-03413-000	CONNER, SALLIE	1029 E 11TH ST N LITTLE ROCK AR 72114	RV	0.00	0.15	0.15
6	30-1S-9W	770-03415-000	ANNA M LLC	PO BOX 127 KEO AR 72083	RV	0.00	0.19	0.19
6	30-1S-9W	770-03417-000	JOHNSON, WILLIAM TERRY JR	PO BOX 115 KEO AR 72083	RI	0.00	0.30	0.30
6	30-1S-9W	770-03420-000	SMITH, JOHN F ET AL	2811 IZARD ST LITTLE ROCK AR 72206	RI	0.00	0.27	0.27
6	30-1S-9W	770-03423-000	CHURCH (FIRST BAPTIST)	311 FORDYCE ST KEO AR 72083	ER	0.00	0.14	0.14
6	30-1S-9W	770-13601-000	ANNA M LLC	306 AR HWY 232 W KEO AR 72083	RV	0.00	0.32	0.32
6	30-1S-9W	770-13602-000	ANNA M LLC	PO BOX 127 KEO AR 72083-0127	RI	0.00	0.38	0.38
6	30-1S-9W	770-13604-000	SUMMONS, ARELIUS	417 FORDYCE ST KEO AR 72083	RI	0.08	0.33	0.33
6	30-1S-9W	770-13606-000	ADAMS, TIFFANY & BEN	403 S E 5TH ENGLAND AR 72046	RI	0.00	0.17	0.17
6	30-1S-9W	770-13607-000	TOWN OF KEO		EG	0.00	0.25	0.25
6	30-1S-9W	770-13608-000	BLEVINS, R R ESTATE	41 KAYWOOD DR LITTLE ROCK AR 72209	RV	0.00	0.47	0.47
6	30-1S-9W	770-13701-000	COBB BROTHERS & COMPANY ET AL	PO BOX 125 KEO AR 72083	RV	0.00	1.47	1.47
6	30-1S-9W	770-13801-000	COBB BROTHERS & COMPANY ET AL	PO BOX 125 KEO AR 72083	RI	0.00	0.27	0.27
6	30-1S-9W	770-20101-000	ANNA M LLC	PO BOX 127 KEO AR 72083	CI	0.00	0.25	0.25
6	30-1S-9W	770-20101-001	TOWN OF KEO		EG	0.00	0.15	0.15
6	30-1S-9W	770-30110-000	MERTENS, GARY & LOLA	PO BOX 43 KEO AR 72083	RI	0.26	0.26	0.26
6	30-1S-9W	770-30116-000	ANNA M LLC	PO BOX 127 KEO AR 72083	RV	0.00	0.37	0.37
6	30-1S-9W	770-30116-001	HUGHES, CLARA JEAN	PO BOX 144 KEO AR 72083	RI	0.00	0.73	0.73
6	30-1S-9W	770-40602-000	ANNA M LLC	PO BOX 127 KEO AR 72083	CI	3.60	3.71	3.71
6	30-1S-9W	770-40602-001	LONG, JEAN M ET AL	% MICHAEL WARING MORRIS KEO AR 72083	RV	1.25	4.34	4.34

MAP PAGE	SECTION TOWNSHIP RANGE	PARCEL NUMBER	OWNER NAME	* OWNER ADDRESS	*TYPE	ASSESSOR ACRE	GIS ACRE	LEVEED ACRE
6	30-1S-9W	770-40602-002	COBB GIN COMPANY	PO BOX 125 KEO AR 72083	CI	3.44	1.94	1.94
6	30-1S-9W	770-40602-003	GORE, ERIC SR & GLENDA S	PO BOX 2782 LITTLE ROCK 72203-2782	AI	9.25	8.80	8.80
6	30-1S-9W	770-40602-004	SHAW, JOHN C	PO BOX 165 KEO AR 72083	AI	5.80	6.13	6.13
6	30-1S-9W	770-40602-005	COLLINS, TERRI & TIM	PO BOX 121 KEO AR 72083	RI	1.15	1.09	1.09
6	30-1S-9W	770-40604-000	SOUTHERN PACIFIC LINES	% UNION PACIFIC RR CO PROP TAX OMAHA NE 68102-2010	AV	6.47	6.35	6.35
6	30-1S-9W	770-40606-000	STACHURSKI, GLORIA A	% CHRIS COLLINS & OLIVIA OLIVA RODRIQUEZ KEO AR 72083	RI	0.84	0.86	0.86
6	30-1S-9W	770-40606-001	WILLIAMS, MARY L	PO BOX 134 KEO AR 72083-0134	RV	0.38	0.40	0.40
6	30-1S-9W	770-40608-000	WILLIAMS, BOBBY & MARY	PO BOX 134 KEO AR 72083	RI	1.00	0.99	0.99
6	30-1S-9W	770-40609-000	CARVER, JAMES & SARITA	PO BOX 246 KEO AR 72083	RI	1.00	0.75	0.75
6	30-1S-9W	770-40610-000	JONES, BEVERLY	576 HWY 232 W KEO AR 72083	RI	1.00	1.10	1.10
6	30-1S-9W	770-40611-000	MORRIS, LEWIS DEAN JR TRUST	PO BOX 129 KEO AR 72083	AV	31.09	28.45	28.45
6	30-1S-9W	770-40611-001	BROWN, NICHOLAS	634 AR HWY 232 W KEO AR 72083	RI	1.00	1.42	1.42
6	30-1S-9W	770-40611-002	BROWN, NICHOLAS	PO BOX 285 ENGLAND AR 72046	RI	2.22	2.49	2.49
6	30-1S-9W	770-40611-003	SANDAGE, BILL & SHERRY	PO BOX 65 KEO AR 72083	RV	0.60	0.53	0.53
6	30-1S-9W	770-40611-004	CARVER, JAMES & SARITA	PO BOX 246 KEO AR 72083	RV	0.60	0.51	0.51
6	30-1S-9W	770-40611-005	ANNA M LLC	PO BOX 127 KEO AR 72083	AV	0.24	0.32	0.32
6	30-1S-9W	770-40612-000	SANDAGE, WILLIAM E	PO BOX 65 KEO AR 72083	RI	1.28	0.76	0.76
6	30-1S-9W	770-40613-000	MENA, DAVID G & MARY	336 AR HWY 232 W KEO AR 72083	RI	1.04	1.16	1.16
6	30-1S-9W	770-40614-000	COBB BROTHERS & COMPANY ET AL	PO BOX 125 KEO AR 72083	AV	40.00	40.35	40.35
6	30-1S-9W	770-40617-000	WHITE, IAN & STEPHANIE	803 AR HWY 232 W KEO AR 72083	RI	2.44	2.68	2.68
6	30-1S-9W	770-40618-002	MERCER, RUSSELL W & LORI A	80 CHAPEL RD KEO AR 72083	RV	2.00	1.96	1.96
6	30-1S-9W	770-40619-001	JONES, MAURICE	PO BOX 221 KEO AR 72083	RI	1.00	2.41	2.41
6	30-1S-9W	770-40620-000	SANDAGE, BILL FARMS INC	PO BOX 65 KEO AR 72083	RI	0.52	0.54	0.54
6	30-1S-9W	770-40621-001	GEIGLE, AGNES	547 CHAPEL RD KEO AR 72083	RI	0.00	0.53	0.53
6	30-1S-9W	770-40621-002	BULLOCK, ROY, & LOU ANN	PO BOX 36 KEO AR 72083	RV	0.52	0.14	0.14
6	30-1S-9W	770-40621-005	COLE, JAMES VINCENT	%MICHAEL & KRISTIN KINDALL KEO AR 72083	RI	0.69	0.65	0.65
6	30-1S-9W	770-40624-000	SOUTHERN PACIFIC LINES	% UNION PACIFIC RR CO PROP TAX OMAHA NE 68102-2010	AV	1.69	1.59	1.59
6	30-1S-9W	770-40625-000	ORLICEK, KENNETH FARMS INC	PO BOX 137 KEO AR 72083	AV	20.00	20.85	20.85
6	30-1S-9W	770-40626-000	COLE, KENNETH H	PO BOX 6 KEO AR 72083	AI	20.00	20.18	20.18
6	30-1S-9W	770-40627-000	ROSENWASSER, LAUREL K TOWNSEND	21111 FM 362 WALLER TX 77484	AV	40.00	38.36	38.36
6	30-1S-9W	770-40628-000	ROSENWASSER, LAUREL K TOWNSEND	21111 FM 362 WALLER TX 77484	AV	21.88	22.99	22.99
6	30-1S-9W	770-40628-001	MORTON, JERRY M & PEGGY G	PO BOX 174 KEO AR 72083	RI	2.20	2.13	2.13
6	30-1S-9W	770-40629-000	MELKOVITZ, MARTHA	1499 AR HWY 232 W KEO AR 72083	AI	24.50	26.87	26.87
6	30-1S-9W	770-40630-000	PARKER, MARTHA	PO BOX 102 KEO AR 72083	AI	20.00	19.31	19.31
6	30-1S-9W	770-40631-000	MELKOVITZ, CLEO	PO BOX 123 KEO AR 72083	AV	19.00	29.55	29.56
6	30-1S-9W	770-40632-000	CLEMENTS, THOMAS & REBECCA	PO BOX 16072 LITTLE ROCK AR 72231	RI	1.00	1.56	1.56
6	30-1S-9W	770-40633-000	LANEHART, ZACH & ELIZABETH	PO BOX 74 KEO AR 72083	RV	3.46	1.40	1.40
6	30-1S-9W	770-40633-001	LANEHART, DAVID	933 AR HWY W KEO AR 72083	RI	1.10	1.15	1.15
6	30-1S-9W	770-40633-002	DAVID, STEPHEN L & SHERI P	PO BOX 112 KEO AR 72083	RI	1.10	1.20	1.20
6	30-1S-9W	770-40633-004	SANDAGE, MARK	PO BOX 132 KEO AR 72083	RV	2.01	2.18	2.18
6	30-1S-9W	770-40633-005	SANDAGE, MARK B & JAMIE L	PO BOX 132 KEO AR 72083	RV	2.01	2.18	2.18
6	30-1S-9W	770-40634-001	PHILLIPS, EDWARD & CAROLYN	PO BOX 193 KEO AR 72083	RI	1.10	1.06	1.06
6	30-1S-9W	770-40634-002	WESLEY, JOE S & SAM E SR	% JOE & CELESTINE WESLEY KEO AR 72083	AI	6.63	11.37	11.37
6	30-1S-9W	770-40634-005	LANEHART, ZACHARY D	PO BOX 74 KEO AR 72083	RV	1.00	1.04	1.04
7	04-2S-9W	001-02590-000	CLUBBS, BEVERLY H	61 MCPHERSON RD STUTTGART AR 72160	RV	0.23	0.21	0.21
7	04-2S-9W	001-02592-000	CAPPS FAMILY LLC	71 VIGNE BLVD LITTLE ROCK AR 72223	CI	2.20	3.52	3.52
7	04-2S-9W	001-02595-000	GERREN, CHARLES L	2190 US HWY 165 ENGLAND AR 72046	RV	3.68	3.80	3.80
7	04-2S-9W	001-02596-000	WALLS-CAPPS FARMS LLC	22630 E 131ST ST SO BROKEN ARROW OK 74014	AV	8.20	9.33	9.33

MAP PAGE	SECTION TOWNSHIP RANGE	PARCEL NUMBER	OWNER NAME	* OWNER ADDRESS	*TYPE	ASSESSOR ACRE	GIS ACRE	LEVEED ACRE
7	04-2S-9W	001-02597-000	HALLUM, CHRIS FARMS LLC	301 PAMELA DR ENGLAND AR 72046-0404	AV	3.42	3.85	3.85
7	04-2S-9W	001-02598-000	HILLENBURG, JONNIE & CLEATHER	2422 US HWY 165 W ENGLAND AR 72046	RI	3.00	3.58	3.58
7	04-2S-9W	001-02600-000	HENDERSON FARMS	PO BOX 308 ENGLAND AR 72046	AV	7.00	9.81	9.81
7	05-2S-9W	001-02609-001	HENDERSON FARMS INC	PO BOX 308 ENGLAND AR 72046	AV	21.78	19.12	19.12
7	05-2S-9W	001-02611-000	JEMA LLC	646 S CLEVELAND CRAWFORDSVILLE IN 47933	AV	20.00	20.94	20.94
7	05-2S-9W	001-02613-000	JEMA LLC	646 S CLEVELAND CRAWFORDSVILLE IN 47933	AV	173.98	178.33	178.33
7	05-2S-9W	001-02614-000	JEMA LLC	646 S CLEVELAND CRAWFORDSVILLE IN 47933	AV	40.00	44.02	44.02
7	05-2S-9W	001-02615-000	JEMA LLC	646 S CLEVELAND CRAWFORDSVILLE IN 47933	AV	30.50	31.07	31.07
7	05-2S-9W	001-02616-000	TACKETT, MARGARET	1822 STRAIT PLACE STUTTGART AR 72160	AV	9.50	10.60	10.60
7	06-2S-9W	001-02620-000	JEMA LLC	646 S CLEVELAND CRAWFORDSVILLE IN 47933	AV	105.70	104.03	104.03
7	06-2S-9W	001-02621-000	JEMA LLC	646 S CLEVELAND CRAWFORDSVILLE IN 47933	AV	34.78	34.89	34.89
7	06-2S-9W	001-02622-000	MORRIS, LEWIS DEAN JR TRUST	PO BOX 129 KEO AR 72083	AV	60.00	61.56	61.56
7	06-2S-9W	001-02623-000	MORRIS, LEWIS DEAN JR TRUST	PO BOX 129 KEO AR 72083	AV	90.48	92.80	92.80
7	06-2S-9W	001-02624-000	MORRIS, LEWIS DEAN JR TRUST	PO BOX 129 KEO AR 72083	AV	54.52	55.88	46.49
7	06-2S-9W	001-02625-000	MORRIS, LEWIS DEAN JR TRUST	PO BOX 129 KEO AR 72083	AI	42.46	43.49	43.49
7	06-2S-9W	001-02627-000	ROBINSON, LILLIAN ET AL	% JAMES ED SWAIM ENGLAND AR 72046	AV	42.40	42.65	42.65
7	06-2S-9W	001-02628-000	MORRIS, LEWIS DEAN JR TRUST	PO BOX 129 KEO AR 72083	AV	42.40	43.50	43.50
7	28-1S-9W	001-02418-000	BERGIN, LESLIE S & DAVID EVANS	1835 OWENSFIELD DR CHARLOTTESVILLE VA 22901-9601	AV	80.00	80.85	61.47
7	28-1S-9W	001-02419-000	G K J FAMILY LIMITED PARTNERSHIP	5101 EDGEWOOD LITTLE ROCK AR 72207	AV	146.00	79.28	79.28
7	29-1S-9W	770-40512-000	LANDS END FARM LLC	PO BOX 327 ENGLAND AR 72046	AV	36.91	36.18	36.18
7	29-1S-9W	770-40521-000	SOUTHERN PACIFIC LINES	% UNION PACIFIC RR CO PROP TAX OMAHA NE 68102-2010	AV	12.66	12.55	12.55
7	29-1S-9W	770-40522-000	COBB BROTHERS & COMPANY ET AL	PO BOX 125 KEO AR 72083	AV	35.00	36.48	36.48
7	29-1S-9W	770-40522-001	LANDS END FARM LLC	PO BOX 327 ENGLAND AR 72046	AV	2.37	3.63	3.63
7	29-1S-9W	770-40523-000	LANDS END FARMS LLC	PO BOX 327 ENGLAND AR 72046	AV	40.00	41.20	41.20
7	29-1S-9W	770-40524-000	SCARLET ELM LLC	101 E GRAHAM AVE STE 1 COUNCIL BLUFFS IA 51503	AV	25.00	26.67	26.67
7	29-1S-9W	770-40525-000	COBB, SAMUEL C II	PO BOX 125 KEO AR 72083	AV	6.00	8.77	8.77
7	29-1S-9W	770-40526-000	BERGIN, LESLIE & DAVID L EVANS	1835 OWENSFIELD DR CHARLOTTESVILLE VA 22901-9601	AV	40.00	39.54	39.54
7	29-1S-9W	770-40527-000	COBB BROTHERS & COMPANY ET AL	PO BOX 125 KEO AR 72083	AV	40.00	40.06	40.06
7	29-1S-9W	770-40528-000	COBB, SAMUEL C	PO BOX 125 KEO AR 72083	AV	39.70	40.15	40.15
7	29-1S-9W	770-40529-000	COBB BROTHERS & COMPANY ET AL	PO BOX 125 KEO AR 72083	AV	40.00	39.82	39.82
7	30-1S-9W	770-40619-000	SANDAGE, WILLIAM E REVOCABLE TRUST	PO BOX 65 KEO AR 72083	AV	16.63	19.15	19.15
7	30-1S-9W	770-40619-002	BURRESS, HAYDEN R & H BRANDON	4101 HWY 256 ENGLAND AR 72046	AV	3.00	6.31	6.31
7	30-1S-9W	770-40621-000	MORRIS, LEWIS DEAN JR TRUST	PO BOX 129 KEO AR 72083	AV	77.23	78.40	78.40
7	30-1S-9W	770-40621-003	SISCO, BETTY	PO BOX 213 KEO AR 72083	RI	0.00	0.51	0.51
7	30-1S-9W	770-40621-004	BULLOCK, ROY & LOUANN	PO BOX 36 KEO AR 72083	MH	0.00	0.76	0.76
7	30-1S-9W	770-40635-000	SANDAGE, WILLIAM E REVOCABLE TRUST	PO BOX 65 KEO AR 72083	AV	59.37	61.93	61.93
7	30-1S-9W	770-40636-000	MELKOVITZ, MARTHA	1499 AR HWY 232 W KEO AR 72083	AV	128.16	129.95	129.95
7	30-1S-9W	770-40637-000	MORRIS, LEWIS DEAN JR TRUST	PO BOX 129 KEO AR 72083	AI	40.00	41.11	41.11
7	30-1S-9W	770-40638-000	SCARLET ELM LLC	101 E GRAHAM AVE STE 1 CONCIL BLUFFS IA 51503	AV	40.00	41.75	41.75
7	31-1S-9W	001-02465-000	SCARLET ELM LLC	101 E GRAHAM AVE STE 1 COUNCIL BLUFFS IA 51503	AV	80.00	27.77	27.77
7	31-1S-9W	001-02466-000	JEMA LLC	646 S CLEVELAND CRAWFORDSVILLE IN 47933	AV	80.00	79.45	79.45
7	31-1S-9W	001-02468-000	SANDAGE, WILLIAM E REVOCABLE TRUST	PO BOX 65 KEO AR 72083	AI	199.58	205.63	205.63
7	31-1S-9W	001-02468-001	MELKOVITZ, MARTHA IRREV TRUST	1499 AR HWY 232 W KEO AR 72083	RV	3.75	4.06	4.06
7	31-1S-9W	001-02469-000	MORRIS, MICHAEL WARING	PO BOX 185 KEO AR 72083	AV	40.00	55.82	55.82
7	31-1S-9W	001-02470-000	MORRIS, LEWIS DEAN JR TRUST	PO BOX 129 KEO AR 72083	AV	102.87	102.26	101.67
7	31-1S-9W	001-02471-000	MORRIS, LEWIS DEAN JR TRUST	PO BOX 129 KEO AR 72083	AV	62.87	66.09	66.09
7	31-1S-9W	001-02472-000	MORRIS, MICHAEL W	PO BOX 185 KEO AR 72083	AV	17.19	26.96	26.96
7	31-1S-9W	001-02472-001	JEMA LLC	646 S CLEVELAND CRAWFORDSVILLE IN 47933	AI	122.81	114.58	114.58

MAP PAGE	SECTION TOWNSHIP RANGE	PARCEL NUMBER	OWNER NAME	* OWNER ADDRESS	*TYPE	ASSESSOR ACRE	GIS ACRE	LEVEED ACRE
7	31-1S-9W	001-02473-000	MORRIS, LEWIS DEAN JR TRUST	PO BOX 129 KEO AR 72083	AV	20.00	19.15	19.15
7	31-1S-9W	770-40701-000	SANDAGE, WILLIAM E REVOCABLE TRUST	PO BOX 65 KEO AR 72083	AI	2.54	1.85	1.85
7	32-1S-9W	001-02474-000	SCARLET ELM LLC	101 E GRAHAM AVE STE 1 COUNCIL BLUFFS IA 51503	AV	341.90	41.82	41.82
7	32-1S-9W	001-02476-000	SCARLET ELM LLC	101 EAST GRAHAM AVE STE 1 COUNCIL BLUFFS IA 51503	AV	9.73	9.11	9.11
7	32-1S-9W	001-02482-000	HUDSON, ANDY G & MELISSA ANN	725 KIRKPATRICK RD MALVERN AR 72104	RI	2.41	2.50	2.50
7	32-1S-9W	001-02483-000	LIPSCOMB, ROSE C	3356 US HWY 165 W ENGLAND AR 72046	RI	1.72	1.83	1.83
7	32-1S-9W	001-02484-000	BOWLS, WILLIAM S SR	PO BOX 207 KEO AR 72083	RI	1.68	1.83	1.83
7	32-1S-9W	001-02489-000	JEMA LLC	646 S CLEVELAND CRAWFORDSVILLE IN 47933	AV	160.00	166.34	166.34
7	32-1S-9W	001-02491-000	ARKANSAS POWER & LIGHT COMPANY		PS	0.00	1.49	1.49
7	32-1S-9W	001-02493-000	HENDERSON FARMS INC	PO BOX 308 ENGLAND AR 72046	AI	78.35	81.27	81.27
7	32-1S-9W	001-02494-000	HENDERSON FARMS INC	PO BOX 308 ENGLAND AR 72046	AV	40.00	38.45	38.45
7	33-1S-9W	001-02501-000	SCARLET ELM LLC	101 E GRAHAM AVE STE 1 COUNCIL BLUFFS IA 51503	AV	79.85	82.04	82.04
7	33-1S-9W	001-02502-000	BOWLS, WILLIAM S SR	PO BOX 207 KEO AR 72083	RV	0.15	0.77	0.77
7	33-1S-9W	001-02503-000	CAPPS FAMILY LLC	71 VIGNE BLVD LITTLE ROCK AR 72223	AV	32.00	32.06	32.06
7	33-1S-9W	001-02504-000	CAPPS FAMILY LLC	71 VIGNE BLVD LITTLE ROCK AR 72223	AV	32.00	33.34	33.34
7	33-1S-9W	001-02505-000	HELENA CHEMICAL COMPANY	% RASH & ASSOCIATES PLANO TX 75026-0888	AV	6.95	6.58	6.58
7	33-1S-9W	001-02506-001	MCCORD FAMILY LLC	12864 OLEO RD FISHERS IN 46037	AV	5.69	5.20	5.20
7	33-1S-9W	001-02507-000	CHEAP HOME FINDERS INC	PO BOX 881655 PORT ST LUCIE FL 34988	CV	0.09	0.90	0.90
7	33-1S-9W	001-02508-000	GUMWOOD TOWER LLC	322 CYPRESS CREEK RD SCOTT AR 72142	AV	2.70	2.31	2.31
7	33-1S-9W	001-02510-000	GUMWOOD TOWER LLC	322 CYPRESS CK RD SCOTT AR 72142	AV	4.37	5.75	5.75
7	33-1S-9W	001-02511-000	RIVERSIDE CHEMICAL CO	PO BOX 39 ENGLAND AR 72046	CV	2.24	2.63	2.63
7	33-1S-9W	001-02512-000	WALLS-CAPPS FARMS LLC	22630 E 131ST ST SO BROKEN ARROW OK 74014	AV	54.00	54.10	54.10
8	03-2S-9W	001-02579-000	ADAMS FARMS INC	115 SE 3RD ST ENGLAND AR 72046	AV	89.33	93.49	37.80
8	03-2S-9W	001-02582-000	B C & D CORP & W C CANADA JR	PO BOX 70 ENGLAND AR 72046	AI	100.00	104.58	5.10
8	03-2S-9W	001-02583-000	HENDERSON FARMS INC	PO BOX 308 ENGLAND AR 72046	AV	35.00	34.76	34.76
8	03-2S-9W	001-02584-000	CLONINGER, BOBBY & BONNIE	15356 AR HWY 31 S ENGLAND AR 72046	AV	10.00	10.03	9.98
8	03-2S-9W	001-02585-001	DAVIS, TRACY D & MEGHAN R	PO BOX 564 ENGLAND AR 72046	RI	2.00	2.35	2.35
8	04-2S-9W	001-02589-000	HALLUM, CHRIS FARMS LLC	301 PAMELA DR ENGLAND AR 72046-0404	AV	50.60	50.84	50.84
8	04-2S-9W	001-02589-001	STRACENER, DAVID C & JOHNNIE F	600 MAIN ST ENGLAND AR 72046	RI	0.88	0.77	0.77
8	04-2S-9W	001-02590-001	HALLUM, CHRIS FARMS LLC	301 PAMELA DR ENGLAND AR 72046	AV	50.29	52.27	52.27
8	04-2S-9W	001-02591-000	ADAMS FARMS INC	115 SE 3RD ST ENGLAND AR 72046	AV	73.09	63.11	63.11
8	04-2S-9W	001-02593-000	GREENWAY EQUIPMENT INC	PO BOX 368 WEINER AR 72479	AI	7.80	6.73	6.73
8	04-2S-9W	001-02601-000	SOUTHERN PACIFIC LINES	% UNION PACIFIC RR CO PROP TAX OMAHA NE 68102-2010	AV	13.99	18.97	18.97
8	04-2S-9W	001-02603-000	CLONINGER, BOBBY & BONNIE	15356 AR HWY 31 S ENGLAND AR 72046	AV	44.75	44.80	44.80
8	04-2S-9W	001-02603-001	CARTER, JERRY K & SANDRA K	1702 US HWY 165 W ENGLAND AR 72046	RI	0.58	0.87	0.87
8	28-1S-9W	001-02421-000	COBB, SAMUEL C	PO BOX 125 KEO AR 72083	AV	0.95	0.86	0.62
8	28-1S-9W	001-02421-003	CHANDLER, CRAIG R & AMY E	3482 HENDERSON RD ENGLAND AR 72046	RV	2.94	2.92	1.38
8	28-1S-9W	001-02423-000	COBB, SAMUEL C	PO BOX 125 KEO AR 72083	AV	20.00	21.04	15.70
8	33-1S-9W	001-02496-000	HUGHES, EMERY CORPORATION	PO BOX 219 ENGLAND AR 72046	AV	16.00	19.95	6.34
8	33-1S-9W	001-02497-000	G K J FAMILY LIMITED PARTNERSHIP	5101 EDGEWOOD LITTLE ROCK AR 72207	AV	60.00	20.21	20.16
8	33-1S-9W	001-02499-000	ADAMS FARMS INC	115 SE 3RD ST ENGLAND AR 72046	AV	319.88	320.85	315.10
8	33-1S-9W	001-02513-001	STRACENER, DAVID C & JOHNNIE F	600 MAIN ST ENGLAND AR 72046	AV	0.12	0.12	0.12
8	34-1S-9W	001-02526-000	ADAMS FARMS INC	115 SE 3RD ST ENGLAND AR 72046	AV	23.00	26.67	6.13
8	34-1S-9W	001-02527-000	ADAMS FARMS INC	115 SE 3RD ST ENGLAND AR 72046	AV	36.00	39.18	14.07
9	00-2S-9W	750-01111-000	UPTOWN ENTERPRISES LLC	PO BOX 364 ENGLAND AR 72046	RI	0.18	0.18	0.07
9	03-2S-9W	001-02585-000	GODSEY, JAMES O	505 SE 4TH ENGLAND AR 72046	AV	33.00	32.50	32.50
9	03-2S-9W	001-02586-000	B C & D CORPORATION	PO BOX 70 ENGLAND AR 72046	AV	40.00	42.44	11.12
9	04-2S-9W	001-02599-000	BRANTLEY, PAULINE SMITH REVOCABLE TRUST	4091 CENTRAL HIGH RD ENGLAND AR 72046	AI	314.47	390.16	390.16

MAP PAGE	SECTION TOWNSHIP RANGE	PARCEL NUMBER	OWNER NAME	* OWNER ADDRESS	*TYPE	ASSESSOR ACRE	GIS ACRE	LEVEED ACRE
9	04-2S-9W	001-02605-000	L & V DEVELOPMENT LLC	1350 TOLTEC MOUNDS RD ENGLAND AR 72046	AV	79.39	79.12	79.12
9	04-2S-9W	001-02607-000	GODSEY, JAMES O	505 SE 4TH ENGLAND AR 72046	AV	37.48	41.63	41.63
9	05-2S-9W	001-02609-000	BRANTLEY, PAULINE SMITH REVOCABLE TRUST	4091 CENTRAL HIGH RD ENGLAND AR 72046	AV	190.09	217.71	217.71
9	05-2S-9W	001-02619-000	TACKETT, MARGARET	1822 STRAIT PLACE STUTTGART AR 72160	AV	79.00	82.31	82.31
9	08-2S-9W	001-02637-000	JENKINS, ERNEST ET AL	% HARVEY JENKINS KOKOMO IN 46901	AV	60.00	59.65	59.65
9	08-2S-9W	001-02643-003	ROMINE, RICHARD ALLEN & CRYSTAL	60 N HIGHLINE RD ENGLAND AR 72046	RI	1.55	1.65	1.65
9	08-2S-9W	001-02644-000	SIMS, ARNEL SR & ETHEL L	1320 AR HWY 161 S ENGLAND AR 72046	RI	1.00	1.15	1.15
9	09-2S-9W	001-02647-000	HENDERSON FARMS INC	PO BOX 308 ENGLAND AR 72046	AV	23.59	24.97	24.97
9	09-2S-9W	001-02647-001	LONOKE COUNTY - ENGLAND WASTE	LONOKE AR 72086	EG	0.00	2.42	2.42
9	09-2S-9W	001-02648-000	BRANTLEY, LAUDIES DOW JR REVOCABLE TRUST	4091 CENTRAL HIGH RD ENGLAND AR 72046	AV	143.92	146.50	146.50
9	09-2S-9W	001-02649-000	ENGLAND DRYER & ELEVATOR CO	PO BOX 70 ENGLAND AR 72046	CI	4.00	4.21	4.21
9	09-2S-9W	001-02649-001	ENGLAND DRYER & ELEVATOR CO	PO BOX 70 ENGLAND AR 72046	CI	1.00	1.24	1.24
9	09-2S-9W	001-02650-000	BRANTLEY, LAUDIES DOW JR REVOCABLE TRUST	4091 CENTRAL HIGH RD ENGLAND AR 72046	AV	12.00	15.65	15.65
9	09-2S-9W	001-02651-000	WALLS-CAPPS FARMS LLC	22630 E 131ST ST SO BROKEN ARROW OK 74014	AV	142.81	144.80	144.80
9	09-2S-9W	001-02651-001	STRACENER, HUNTER	551 N HIGHLINE RD ENGLAND AR 72046	AI	5.19	5.74	5.74
9	09-2S-9W	001-02652-000	STRACENER, DAVID C ET AL	600 MAIN ST ENGLAND AR 72046	AV	60.00	62.44	62.44
9	09-2S-9W	001-02653-000	STRACENER, DAVID C ET AL	600 MAIN ST ENGLAND AR 72046-9655	AV	92.37	93.09	93.09
9	09-2S-9W	001-02653-001	CLARK, SYLVIA J	131 N HIGHLINE RD ENGLAND AR 72046	RI	0.98	1.16	1.16
9	09-2S-9W	001-02653-002	BROWN, NICHOLAS	PO BOX 285 ENGLAND AR 72046	CI	1.29	1.24	1.24
9	09-2S-9W	001-02653-003	SLAUGHTER, JOHN JR & CRYSTAL	223 N HIGHLINE RD ENGLAND AR 72046-1219	RI	1.01	1.34	1.34
9	09-2S-9W	001-02653-004	JOHNSON, JEFFREY W & MEREDITH	255 N HIGHLINE ENGLAND AR 72046-9998	RI	1.01	1.24	1.24
9	09-2S-9W	001-02653-005	JOHNSON, JEFFREY WAYNE & MEREDITH ANN	307 SE SECOND ENGLAND AR 72046	RV	1.04	1.11	1.11
9	09-2S-9W	001-02654-000	LITTLE ROCK CATHOLIC DIOCESE	ST MARYS OF ENGLAND	ER	0.00	2.24	2.24
9	09-2S-9W	001-02655-000	CITY OF ENGLAND		EG	17.02	17.21	17.21
9	09-2S-9W	001-02655-002	CITY OF ENGLAND		EG	39.05	38.93	38.93
9	09-2S-9W	001-02655-003	FEDERAL DRIER & STORAGE CO	PO BOX 468 ENGLAND AR 72046	AV	8.71	8.49	8.49
9	09-2S-9W	001-02655-004	ENGLAND INDUSTRIAL BUILDING LLC	265 WINDY LYNN LN ENGLAND AR 72046	CI	10.00	10.27	10.27
9	09-2S-9W	001-02657-000	ENGLAND DRYER & ELEVATOR CO	PO BOX 70 ENGLAND AR 72046	CI	2.00	2.61	2.61
9	09-2S-9W	001-02658-000	CITY OF ENGLAND		EG	50.05	49.31	49.31
9	09-2S-9W	001-02664-000	FEDERAL DRIER & STORAGE CO	PO BOX 467 ENGLAND AR 72046	AV	18.97	4.95	4.95
9	09-2S-9W	001-02664-001	OLLIE'S WRECKER SERVICE LLC	1817 S MAIN ST STUTTGART AR 72160	RI	3.00	3.22	3.22
9	09-2S-9W	751-70102-000	HILLIS, ROGER & SUSAN H PITTS	105 WINDSOR CT ENGLAND AR 72046	CI	3.53	3.53	3.53
9	09-2S-9W	751-70102-001	HILLIS, ROGER & HELEN	101 CHERRY ST ENGLAND AR 72046	RI	1.25	1.73	1.73
9	09-2S-9W	751-70103-000	DUCK, ALBERT RAY REVOCABLE TRUST & DUCK MAGDALE	1002 CLEAR LAKE RD ENGLAND AR 72046	RI	1.00	1.27	1.27
9	09-2S-9W	751-70104-000	DUCK, ALBERT RAY REVOCABLE TRUST	1002 CLEAR LAKE RD ENGLAND AR 72046	RI	1.00	1.12	1.12
9	09-2S-9W	751-70105-000	DUCK, ALBERT RAY REVOCABLE TRUST	1002 CLEAR LAKE RD ENGLAND AR 72046	RI	1.00	1.74	1.74
9	09-2S-9W	751-70107-000	APOSTOLIC CHURCH OF ENGLAND	1654 HWY 165 N ENGLAND AR 72046	ER	7.00	7.18	7.18
9	10-2S-9W	001-02667-000	PUCKETT, PETTY FAMILY 2017 TRUST	313 N OLIVE FAYETVILLE AR 72701	AV	174.00	174.46	3.60
9	10-2S-9W	001-02670-000	COPELAND, EDGAR & MEYER, RICHARD C	% ED COPELAND HOT SPRINGS AR 71913	AV	40.00	41.91	41.91
9	10-2S-9W	001-02671-000	COPELAND, EDGAR & MEYER, RICHARD C	% ED COPELAND HOT SPRINGS AR 71913	AV	29.00	31.61	31.61
9	10-2S-9W	001-02675-000	FEDERAL DRIER & STORAGE CO	PO BOX 467 ENGLAND AR 72046-9998	CI	4.60	5.65	5.65
9	10-2S-9W	001-02675-001	GRC PROPERTIES LMT PARTNERSHIP	PO BOX 70 ENGLAND AR 72046	CI	0.92	2.52	2.52
9	10-2S-9W	001-02675-002	CITY OF ENGLAND		EG	1.68	1.44	1.44
9	10-2S-9W	001-02678-000	FREEMAN OIL COMPANY	PO BOX 185 SHERIDAN AR 72150	CI	0.65	0.89	0.89
9	10-2S-9W	001-02685-000	MASSEY, CURTIS & TOBI	108 NE 6TH ST ENGLAND AR 72046	RV	0.51	58.21	5.23
9	10-2S-9W	750-00110-000	SMITH, CHARLES C & SHIRLEY	224 NE 4TH ST ENGLAND AR 72046	RI	0.48	0.49	0.09
9	10-2S-9W	750-01201-000	MILLER, JIMMY & SALLY	3756 CENTRAL HIGH RD ENGLAND AR 72046	CI	0.24	0.24	0.24
9	10-2S-9W	750-01203-000	JOWERS, PAUL & LINDA	215 NE 4TH ST ENGLAND AR 72046	RI	0.00	0.24	0.24

MAP PAGE	SECTION TOWNSHIP RANGE	PARCEL NUMBER	OWNER NAME	* OWNER ADDRESS	*TYPE	ASSESSOR ACRE	GIS ACRE	LEVEED ACRE
9	10-2S-9W	750-01204-000	WALLS, LANA KAY & LUCHEN JR	PO BOX 333 ENGLAND AR 72046	RI	0.00	0.48	0.22
9	10-2S-9W	750-01207-000	GRIST, TIMOTHY & BEVERLY	303 E ST JOHN ST ENGLAND AR 72046	RI	0.00	0.32	0.32
9	10-2S-9W	750-01209-000	GRIST, TIMOTHY & BEVERLY	303 E ST JOHN ST ENGLAND AR 72046	RV	0.00	0.32	0.32
9	10-2S-9W	750-01211-000	HALLUM, CHRIS FARMS LLC	301 PAMELA DR ENGLAND AR 72046-0404	RI	0.00	0.32	0.32
9	10-2S-9W	750-01301-000	WILLIAMS, JACKIE SR & PEGGY	221 NE 3RD ST ENGLAND AR 72046	RI	0.00	0.16	0.16
9	10-2S-9W	750-01302-000	DOWNTOWN MANAGEMENT INC	102 W FORDYCE ENGLAND AR 72046	RI	0.00	0.16	0.16
9	10-2S-9W	750-01303-000	SHEPPARD, LINDLE	PO BOX 232 ENGLAND AR 72046	RI	0.00	0.16	0.16
9	10-2S-9W	750-01304-000	CHURCH OF CHRIST		ER	0.00	0.16	0.16
9	10-2S-9W	750-01305-000	CHURCH OF CHRIST		ER	0.00	0.16	0.16
9	10-2S-9W	750-01306-000	CHURCH		ER	0.00	0.16	0.16
9	10-2S-9W	750-01312-000	RUH, JUDITH H	214 NE 2ND ST ENGLAND AR 72046	RI	0.00	0.32	0.32
9	10-2S-9W	750-02401-000	PRACTICE PLUS	ATTN: ACCOUNTING DEPT LITTLE ROCK AR 72205	CI	0.40	0.40	0.40
9	10-2S-9W	750-02423-000	ROPER, ROY & SHIRLEY JOINT REVOCABLE TRUST	104 DICKEY ST ENGLAND AR 72046	CI	0.08	0.08	0.08
9	10-2S-9W	750-02424-000	ROPER AUTO PARTS	811 IRVY RD ENGLAND AR 72046	CI	0.08	0.08	0.08
9	10-2S-9W	750-07801-000	PEARSON, WILLIAM ALLEN & DEBBIE C	319 NE 2ND ST ENGLAND AR 72046	RI	0.00	0.64	0.64
9	10-2S-9W	750-07805-000	FOSTER, MAX & PAM	206 CHESTNUT ENGLAND AR 72046	CI	0.36	0.42	0.42
9	10-2S-9W	750-07808-000	WALLACE, JAMES M III & REBECCA	816 E HOMAN ENGLAND AR 72046	RI	0.00	0.48	0.48
9	10-2S-9W	750-07811-000	WESTERMAN, DONNA & SCOTT	8618 WOODRIDGE DR SHERWOOD AR 72120	RI	0.00	0.24	0.24
9	10-2S-9W	750-07813-000	TALLEY, DAVID R	% JANE GRIFFIN SHERWOOD AR 72120	RI	0.00	0.24	0.24
9	10-2S-9W	750-07814-000	NICHOLS, RENEE ET AL	ROUTE 2 BOX 224 NOWATA OK 74048	RI	0.00	0.32	0.32
9	10-2S-9W	750-07901-000	BROOKS, ROY L & BRENDA J	401 NE 2ND ST ENGLAND AR 72046	RI	0.96	0.96	0.96
9	10-2S-9W	750-07907-000	STOUT, ALEX J & RAINA	109 KING RICHARD DRIVE ENGLAND AR 72046	RI	0.00	0.32	0.32
9	10-2S-9W	750-07909-000	MARTIN, JOHN RUSSELL & CYNTHIA GAYLE	401 ELAM ST ENGLAND AR 72046	RI	0.00	0.40	0.40
9	10-2S-9W	750-07912-000	WHITEHEAD, BARBARA N & DOYEN FLOYD	420 NE 1ST ST ENGLAND AR 72046	RI	0.00	0.24	0.24
9	10-2S-9W	750-08001-000	MITCHELL, JIM	PO BOX 31 ENGLAND AR 72046	RI	0.00	0.56	0.56
9	10-2S-9W	750-08003-000	MITCHELL, JIM	PO BOX 31 ENGLAND AR 72046	RV	0.00	0.16	0.16
9	10-2S-9W	750-08004-000	COFFEY, MICHAEL	511 NE 2ND ST ENGLAND AR 72046-1311	RI	0.00	0.24	0.24
9	10-2S-9W	750-08005-000	FRIZZELL, JAMES D	121 NE MAPLE ST ENGLAND AR 72046	RI	0.00	0.12	0.12
9	10-2S-9W	750-08006-000	DOWNTOWN MANAGEMENT INC	102 W FORDYCE ENGLAND AR 72046	RI	0.00	0.12	0.12
9	10-2S-9W	750-08007-000	PATTON, BILLY W	502 NE ST ENGLAND AR 72046	RI	0.00	0.16	0.16
9	10-2S-9W	750-08008-000	HENDERSON, ANGA M	504 1ST ST ENGLAND AR 72046	RI	0.00	0.16	0.16
9	10-2S-9W	750-08009-000	UPTOWN ENTERPRISES LLC	PO BOX 364 ENGLAND AR 72046	RI	0.00	0.16	0.16
9	10-2S-9W	750-08010-000	UPTOWN ENTERPRISES LLC	PO BOX 364 ENGLAND AR 72046	RI	0.00	0.16	0.16
9	10-2S-9W	750-08011-000	MARTIN, JOHN D RUSSELL & CYNTHIA GAYLE	401 ELAM ST ENGLAND AR 72046	RI	0.00	0.32	0.32
9	10-2S-9W	750-08103-000	OSWALT, TERRY	% JUDY ANN DYKES ENGLAND AR 72046	RI	0.00	0.32	0.32
9	10-2S-9W	750-08105-000	EVANS, GREGORY S & SANDRA	223 MAPLE ST ENGLAND AR 72046	RI	0.00	0.40	0.40
9	10-2S-9W	750-08107-000	COX, WILLIAM EARL	500 NE 2ND ST ENGLAND AR 72046	RI	0.00	0.24	0.24
9	10-2S-9W	750-08108-000	HOLLADAY, L D	502 N E 2ND ENGLAND AR 72046	RI	0.00	0.16	0.16
9	10-2S-9W	750-08109-000	HOUSER, MERCEDES	516 NE 2ND ST ENGLAND AR 72046	RI	0.00	0.40	0.40
9	10-2S-9W	750-08112-000	COLEMAN, IDELL	522 NE 2ND ST ENGLAND AR 72046	RI	0.00	0.16	0.16
9	10-2S-9W	750-08201-000	HARTWICK PROPERTIES LLC	401 PAMELA DR ENGLAND AR 72046	RI	0.00	0.24	0.24
9	10-2S-9W	750-08203-000	LYNN EARL GIBBINS TRUST	%LYNN EARL GIBBINS ENGLAND AR 72046	RI	0.00	0.48	0.48
9	10-2S-9W	750-08206-000	LYNN EARL GIBBINS TRUST	%LYNN EARL GIBBINS ENGLAND AR 72046	RI	0.00	0.24	0.24
9	10-2S-9W	750-08207-000	WOHNER, RICKEY L & ROBBIE L	400 NE 2ND ST ENGLAND AR 72046	RI	0.00	0.48	0.48
9	10-2S-9W	750-08210-000	LYNN EARL GIBBINS TRUST	%LYNN EARL GIBBINS ENGLAND AR 72046	RI	0.00	0.21	0.21
9	10-2S-9W	750-08212-000	LYNN EARL GIBBINS REVOCABLE TRUST	%LYNN EARL GIBBINS ENGLAND AR 72046	RI	0.00	0.27	0.27
9	10-2S-9W	750-08301-000	HANKINS, BILL	301 PURDON ST ENGLAND AR 72046-1970	RI	0.00	0.53	0.53
9	10-2S-9W	750-08304-000	HARTWICK PROPERTIES LLC	401 PAMELA DR ENGLAND AR 72046	RV	0.00	0.74	0.74

MAP PAGE	SECTION TOWNSHIP RANGE	PARCEL NUMBER	OWNER NAME	* OWNER ADDRESS	*TYPE	ASSESSOR ACRE	GIS ACRE	LEVEED ACRE
9	10-2S-9W	750-08401-000	MARTIN, MICHAEL DILLON & CASSIE	PO BOX 744 ENGLAND AR 720246	RI	0.00	0.34	0.34
9	10-2S-9W	750-08403-000	PARKER, S KATHY	411 NE 4TH ENGLAND AR 72046	RI	0.00	0.28	0.28
9	10-2S-9W	750-08405-000	FORTENBERRY, SHARON	321 E PURDON ST ENGLAND AR 72046	RI	0.00	0.47	0.47
9	10-2S-9W	750-08409-000	VANDERVER, JERRY E & CYNTHIA A	300 NE 3RD ST ENGLAND AR 72046	RI	0.00	0.55	0.55
9	10-2S-9W	750-08412-000	YOTHER, LAUREN M & TERRY W HARRISON	408 NE 3RD ENGLAND AR 72046	RI	0.00	0.24	0.24
9	10-2S-9W	750-08414-000	MARTIN, JOHN DAVID RUSSELL	500 SE 4TH ENGLAND 72046	RI	0.00	0.24	0.24
9	10-2S-9W	750-08415-000	INGLE, TONY & MARTHA JANETTE	17787 AR HWY 15 S ENGLAND AR 72046	RV	0.00	0.32	0.32
9	10-2S-9W	750-08501-000	CHURCH, KRISTY LYNN	515 NE 4TH ST ENGLAND AR 72046	RI	0.00	0.44	0.44
9	10-2S-9W	750-08504-000	JEN ADD PROPERTIES LLC	3586 HENDERSON RD ENGLAND AR 72046	RI	0.00	0.20	0.20
9	10-2S-9W	750-08505-000	WATKINS, RICKY	15351 AR HWY 5 APT 628 CABOT AR 72023 72046	RI	0.00	0.16	0.16
9	10-2S-9W	750-08506-000	CANADA, JUANITA	501 NE 4TH ST ENGLAND AR 72046	RI	0.00	0.16	0.16
9	10-2S-9W	750-08507-000	CHIDESTER, CLARA	312 PINE BLUFF HWY ENGLAND AR 72046	RI	0.00	0.24	0.24
9	10-2S-9W	750-08509-000	GRAUEL, PENNY MICHELLE	504 NE 3RD ST ENGLAND AR 72046	RI	0.00	0.32	0.32
9	10-2S-9W	750-08511-000	DAVIS, STACY L	510 NE 3RD ST ENGLAND AR 72046	RI	0.00	0.40	0.40
9	10-2S-9W	750-50101-000	TURNBO, ALAN L & SUSAN REVOCABLE TRUST	12 COSSATOT CR CABOT AR 72023	RI	0.00	0.48	0.48
9	10-2S-9W	750-50102-000	PETTIT, DOYLE & PATSY	103 KING RICHARD DR ENGLAND AR 72046	RI	0.00	0.30	0.30
9	10-2S-9W	750-50103-000	VARNER, L A	105 KING RICHARD RD ENGLAND AR 72046	RI	0.00	0.33	0.33
9	10-2S-9W	750-50104-000	MORRIS, EDWARD N JR & JANET L	107 KING RICHARD DR ENGLAND AR 72046	RI	0.00	0.25	0.25
9	10-2S-9W	750-50105-000	ANDERSON, TAYLOR & JESS CATHCART	109 KING RICHARD DR ENGLAND AR 72046	RI	0.00	0.35	0.35
9	10-2S-9W	750-50106-000	CAULEY, GARY L & SHARON	110 WINFIELD LN ENGLAND AR 72046	RI	0.00	0.32	0.32
9	10-2S-9W	750-50107-000	WATSON, CLEO J & CHARLOTTE K	PO BOX 185 ENGLAND AR 72046	RI	0.00	0.24	0.24
9	10-2S-9W	750-50108-000	RYAN, ADAM N	106 WINFIELD LN ENGLAND AR 72046	RI	0.00	0.26	0.26
9	10-2S-9W	750-50109-000	WILLIAMS, CHARLES WALTER	104 WINFIELD LN ENGLAND AR 72046	RI	0.00	0.26	0.26
9	10-2S-9W	750-50110-000	COUNTY LINE MISSIONARY BAPTIST	102 WINFIELD LN ENGLAND AR 72046	ER	0.00	0.26	0.26
9	10-2S-9W	750-50111-000	MULLINS, KATHY J	PO BOX 404 ENGLAND AR 72046-9998	RI	0.00	0.33	0.33
9	10-2S-9W	750-50112-000	HENRY, BILLY WAYNE & KAREN	101 WINFIELD LN ENGLAND AR 72046	RI	0.00	0.42	0.42
9	10-2S-9W	750-50113-000	HENRY, BILLY WAYNE & KAREN L	101 WHITFIELD LN ENGLAND AR 72046	RI	0.00	0.28	0.28
9	10-2S-9W	750-50114-000	PRICE, BRADY	105 WINFIELD LN ENGLAND AR 72046	RI	0.00	0.28	0.28
9	10-2S-9W	750-50115-000	ROBINSON, STEVEN BRADLEY & BRITTNEY PETTIT	107 WINFIELD LN ENGLAND AR 72046	RI	0.00	0.29	0.29
9	10-2S-9W	750-50116-000	HILLIS, NICHOLAS	109 WINFIELD LN ENGLAND AR 72046	RI	0.00	0.40	0.40
9	10-2S-9W	750-50117-000	FAULKNER, RODGER K	1202 NE 1ST ENGLAND AR 72046	RI	0.00	0.50	0.50
9	10-2S-9W	750-50118-000	WORKMAN, EDITH	% DONNA BUSICK ENGLAND AR 72046	RI	0.00	0.35	0.35
9	10-2S-9W	750-50119-000	HOLLAND, MICKEY L	1102 NE 1ST ST ENGLAND AR 72046	RI	0.00	0.35	0.35
9	10-2S-9W	750-50120-000	GERNER, LARRY L & TERESA M	1100 NE 1ST ST ENGLAND AR 72046	RI	0.00	0.35	0.35
9	10-2S-9W	750-50121-000	BUSICK, DAVID & TONI MCCLAIN	101 QUEENS RD ENGLAND AR 72046	RI	0.00	0.53	0.53
9	10-2S-9W	750-50122-000	OSWALT, TRACY	100 QUEENS RD ENGLAND AR 72046	RI	0.00	0.52	0.52
9	10-2S-9W	750-50123-000	BUSICK, CHARLES & DONNA	102 QUEENS RD ENGLAND AR 72046	RI	0.00	0.34	0.34
9	10-2S-9W	750-50124-000	KRISSELL, HERBERT JR	104 QUEENS DR ENGLAND AR 72046	RI	0.00	0.32	0.32
9	10-2S-9W	750-50125-000	HARRISON, SHELIAH	200 QUEENS RD ENGLAND AR 72046	RI	0.00	0.29	0.29
9	10-2S-9W	750-50126-000	FOSTER, MAXWELL & PAM	200 STUTTGART HWY ENGLAND AR 72046	RI	0.00	0.27	0.27
9	10-2S-9W	750-50127-000	MARTIN, DEBORAH	204 QUEENS RD ENGLAND AR 72046	RI	0.00	0.25	0.25
9	10-2S-9W	750-50128-000	MARTIN, JOHN DAVID	206 QUEENS RD ENGLAND AR 72046	RI	0.00	0.23	0.23
9	10-2S-9W	750-50129-000	HENDERSON, DARRELL Y JR	PO BOX 130 ENGLAND AR 72046	RI	0.00	0.21	0.21
9	10-2S-9W	750-50130-000	DYCUS, REBECCA SHEA	101 WESTCHESTER LN ENGLAND AR 72046	RI	0.00	0.33	0.33
9	10-2S-9W	750-50131-000	STOUT, MICHELE L	PO BOX 65 COY AR 72037	RI	0.00	0.24	0.24
9	10-2S-9W	750-50132-000	JEANS, CONNIE	105 WESTCHESTER LN ENGLAND AR 72046	RI	0.00	0.24	0.24
9	10-2S-9W	750-50133-000	STEWART, LACOYA VERNIQUE	107 WESTCHESTER LN ENGLAND AR 72046	RI	0.00	0.24	0.24
9	10-2S-9W	750-50134-000	FRIZZELL, PRESTON V	109 WESTCHESTER LN ENGLAND AR 72046	RI	0.00	0.23	0.23

MAP PAGE	SECTION TOWNSHIP RANGE	PARCEL NUMBER	OWNER NAME	* OWNER ADDRESS	*TYPE	ASSESSOR ACRE	GIS ACRE	LEVEED ACRE
9	10-2S-9W	750-50135-000	WHITEHEAD, WILLIAM I & KAREN A	103 COTTONWOOD ENGLAND AR 72046	RI	0.00	0.31	0.31
9	10-2S-9W	750-50136-000	GRAY, CATHERINE R & WHEATLEY N	% BRENDA C RUSHING ENGLAND AR 72046	RI	0.00	0.33	0.33
9	10-2S-9W	750-50137-000	MILLER, JENNIE L & FLOYD R	113 KING RICHARD DR ENGLAND AR 72046	RI	0.00	0.34	0.34
9	10-2S-9W	750-50164-000	SKYRME, JIMMY	PO BOX 1 ENGLAND AR 72046	RI	0.00	0.40	0.40
9	10-2S-9W	750-50170-000	BJORK, DOUGLAS & MARIE I	108 WESTCHESTER LN ENGLAND AR 72046	RI	0.00	0.35	0.35
9	10-2S-9W	750-50171-000	MORGAN, D B JR ET AL	PO BOX 248 ENGLAND AR 72046	RV	0.00	2.42	2.42
9	10-2S-9W	750-50171-001	MORGAN, D B JR ET AL	PO BOX 248 ENGLAND AR 72046	RV	0.00	0.21	0.21
9	10-2S-9W	750-50176-000	WINKLER, ROBERT ROSS & ERIN SHAY	104 WESTCHESTER LN ENGLAND AR 72046	RI	0.00	0.32	0.32
9	10-2S-9W	750-50177-000	WINKLER, ROBERT ROSS & ERIN SHAY	PO BOX 64 ENGLAND AR 72046	RV	0.00	0.22	0.22
9	10-2S-9W	750-50181-000	REED, NATISHIA NICOLE	PO BOX 42 ENGLAND AR 72046	RI	0.50	0.48	0.48
9	10-2S-9W	750-50182-000	BURRESS, HAYDEN R	100 WESTCHESTER LN ENGLAND AR 72046	RI	0.00	0.31	0.31
9	10-2S-9W	750-50183-000	BURRESS, HAYDEN R	100 WESTCHESTER LN ENGLAND AR 72046	RV	0.00	0.21	0.21
9	10-2S-9W	750-50184-000	JEANS, LENORA	305 QUEENS RD ENGLAND AR 72046	RI	0.00	0.20	0.20
9	10-2S-9W	750-50185-000	WISE, GEORGE	307 QUEENS RD ENGLAND AR 72046	RI	0.00	0.20	0.20
9	10-2S-9W	750-50186-000	HENDERSON, DARRELL Y	PO BOX 130 ENGLAND AR 72046	RI	0.00	0.20	0.20
9	10-2S-9W	750-50188-000	MURRY, BRIGETTE D	302 QUEENS RD ENGLAND AR 72046	RI	0.00	0.31	0.31
9	10-2S-9W	750-50189-000	DORRIS, JAMES G & ERICA M	304 QUEENS RD ENGLAND AR 72046	RI	0.00	0.25	0.25
9	10-2S-9W	750-50190-000	HENDERSON, DARRELL JR	% DARRELL JR & SUSAN HENDERSON ENGLAND AR 72046	RI	0.00	0.28	0.28
9	10-2S-9W	750-50191-000	WAGONER, JEFFERY N & ANN	308 QUEENS RD ENGLAND AR 72046	RI	0.00	0.28	0.28
9	10-2S-9W	750-50192-000	TAUSCH FAMILY REVOCABLE TRUST	PO BOX 248 ENGLAND AR 72046	RV	0.00	0.25	0.25
9	10-2S-9W	750-50193-000	WHENREY, ELIZABETH ET AL	312 QUEENS RD ENGLAND AR 72046	RI	0.00	0.28	0.28
9	10-2S-9W	750-50194-000	SPEER REVOCABLE TRUST	% DEAN & CAROLYN SPEER N LITTLE ROCK AR 72116	RV	0.00	0.36	0.36
9	10-2S-9W	750-50195-000	SPEER REVOCABLE TRUST	% DEAN & CAROLYN SPEER N LITTLE ROCK AR 72116	RI	0.00	0.28	0.28
9	10-2S-9W	750-50196-000	SPEER REVOCABLE TRUST	% DEAN & CAROLYN SPEER N LITTLE ROCK AR 72116	RV	0.00	0.31	0.31
9	10-2S-9W	750-50197-000	JOHNSON, JEFFERY BLAKE & KATY ALDERMAN	401 QUEENS RD ENGLAND AR 72046	RI	0.00	0.26	0.26
9	10-2S-9W	750-50198-000	JOHNSON, JEFFERY BLAKE & KATY ALDERMAN	401 QUEENS RD ENGLAND AR 72046	RV	0.00	0.26	0.26
9	10-2S-9W	750-60101-000	HARGRAVES, HEATH & AMBER BELL	515 FAVER ST ENGLAND AR 72046	RI	0.00	0.37	0.37
9	10-2S-9W	750-60104-000	STEPHENSON, JOHNNIE III	511 FAVER ST ENGLAND AR 72046	RI	0.00	0.34	0.34
9	10-2S-9W	750-60106-000	BAKER, CARL JR & REBECCA	17433 AR HWY 13 S HUMNOKE AR 72072	RI	0.00	0.35	0.35
9	10-2S-9W	750-60108-000	TONEY, EBONIE	10 MAPLE ST ENGLAND AR 72046	RI	0.00	0.46	0.46
9	10-2S-9W	750-60110-000	SWEARINGEN, ACEY A JR & LEE A	11901 WILLOW LN SCOTT AR 72142	RI	0.00	0.48	0.48
9	10-2S-9W	750-60112-000	LUNDY, ARTHUR & CARISSA	516 N MAIN ENGLAND AR 72046	RI	0.00	0.80	0.80
9	10-2S-9W	750-60201-000	POLK RENTAL PROPERTIES LLC	3602 DORAL DR LITTLE ROCK AR 72212	RI	0.00	0.25	0.25
9	10-2S-9W	750-60203-000	MASHBURN, JAMES M & BARBARA A	108 WESTCHESTER ENGLAND AR 72046	RI	0.00	0.33	0.33
9	10-2S-9W	750-60205-000	CAULEY, NIDA & ROSEMARY CAULEY	511 NE 1ST ST ENGLAND AR 72046	RI	0.00	0.18	0.18
9	10-2S-9W	750-60206-000	DORSEY, JAMES W JR & BETTY J	501 NE 1ST ST ENGLAND AR 72046	RI	0.00	0.36	0.36
9	10-2S-9W	750-60208-000	HARGRAVES, JAMES F III & RENEE	20 MAPLE ST ENGLAND AR 72046	RI	0.00	0.39	0.39
9	10-2S-9W	750-60210-000	REGIONS BANK DBA REGIONS MORTGAGE	%REGIONS BANK DBA REGIONS MORTGAGE CORDOVA TN 38016	RI	0.00	0.43	0.43
9	10-2S-9W	750-60213-000	JACOBS, BILLY J & JEAN FINLEY	% JAKE & GERALDINE JACOBS ENGLAND AR 72046	RI	0.00	0.33	0.33
9	10-2S-9W	750-60301-000	PETTIT, LARRY SR	% JOHN & SHARON MINTON ENGLAND AR 72046	RI	0.00	0.31	0.31
9	10-2S-9W	750-60303-000	MINTON, JOHN & SHARON	PO BOX 81 ENGLAND AR 72046	RV	0.00	0.33	0.33
9	10-2S-9W	750-60305-000	WALKER, MARK	401 NE 1ST ST ENGLAND AR 72046	RI	0.00	0.30	0.30
9	10-2S-9W	750-60307-000	NORSWORTHY, JOHN C TRUST	% E PATON NORSWORTHY ENGLAND AR 72046	RI	0.00	0.97	0.97
9	10-2S-9W	750-60401-000	NORSWORTHY, JOHN C TRUST	% E PATON NORSWORTHY ENGLAND AR 72046	RV	0.00	1.15	1.15
9	10-2S-9W	750-60501-000	ALBRIGHT, JOHN & CONNIE	288 BURGESS RD ENGLAND AR 72046	RI	0.00	0.44	0.44
9	10-2S-9W	750-60503-000	PENTECOSTAL CHURCH OF GOD (ENGLAND)	325 NE 1ST ENGLAND AR 72046	ER	0.00	0.47	0.47
9	10-2S-9W	750-60505-000	MARTIN, JOHN DAVID RUSSELL	401 ELAM ST ENGLAND AR 72046	RI	0.00	0.28	0.28
9	10-2S-9W	750-60509-000	NORSWORTHY TRUST	% BOB C NORSWORTHY ENGLAND AR 72046	CI	0.29	0.36	0.36

MAP PAGE	SECTION TOWNSHIP RANGE	PARCEL NUMBER	OWNER NAME	* OWNER ADDRESS	*TYPE	ASSESSOR ACRE	GIS ACRE	LEVEED ACRE
9	10-2S-9W	750-80101-000	HENDERSON FARMS INC	PO BOX 308 ENGLAND AR 72046	AV	28.00	30.58	14.64
9	10-2S-9W	750-80101-001	SUNNY DAY ACADEMY LLC	505 E 7TH ST APT A LITTLE ROCK AR 72202	CI	0.00	1.59	1.59
9	10-2S-9W	750-80102-000	BURGESS, M E SR FAM NON EXM TR	% MARGO DOUGLAS & JIMMY BOGGES ENGLAND AR 72046	RI	0.00	1.22	1.22
9	10-2S-9W	750-80102-001	DOUGLAS, MARGO	1702 NE 1ST ST ENGLAND AR 72046	RI	0.00	0.52	0.52
9	10-2S-9W	750-80104-000	HENDERSON, JOHN W & MELISSA	1802 NE 1ST ST ENGLAND AR 72046	RI	0.00	2.16	2.16
9	10-2S-9W	751-20101-000	BOWLS, CHRISTOPHER LANE	101 ELAM ST ENGLAND AR 72046	RI	0.00	0.31	0.31
9	10-2S-9W	751-20102-000	UPTOWN ENTERPRISES LLC	PO BOX 364 ENGLAND AR 72046	RI	0.00	0.31	0.31
9	10-2S-9W	751-20103-000	PETTIT, LARRY JR	102 W FORDYCE ENGLAND AR 72046	RI	0.00	0.30	0.30
9	10-2S-9W	751-20104-000	GOAD, TOMMY W & NADINE	201 ELAM ST ENGLAND AR 72046	RI	0.00	0.29	0.29
9	10-2S-9W	751-20105-000	MARCHESE, VINCE & KATIE	203 ELAM ST ENGLAND AR 72046	RI	0.00	0.30	0.30
9	10-2S-9W	751-20106-000	BALL, WAYMON J & VIRGINIA GAIL	205 ELAM ST ENGLAND AR 72046	RI	0.00	0.33	0.33
9	10-2S-9W	751-20107-000	COTHREN, BRANDON S	207 ELAM ST ENGLAND AR 72046	RI	0.00	0.32	0.32
9	10-2S-9W	751-20108-000	WHITE, MICHAEL DAVID	209 ELAM ENGLAND AR 72046	RI	0.00	0.28	0.28
9	10-2S-9W	751-20109-000	LEMONS, DONALD E & VIVIAN A	303 ELAM ST ENGLAND AR 72046	RI	0.00	0.32	0.32
9	10-2S-9W	751-20110-000	BRIDGES, TRACY Y	PO BOX 145 ENGLAND AR 72046-9998	RI	0.00	0.30	0.30
9	10-2S-9W	751-20111-000	MARTIN, JOHN DAVID RUSSELL & CYNTHIA GALE	401 ELAM ST ENGLAND AR 72046	RI	0.00	0.32	0.32
9	10-2S-9W	751-20112-000	GARRISON, WOODROW JR & DEBI	403 ELAM ST ENGLAND AR 72046	RI	0.00	0.41	0.41
9	10-2S-9W	751-20113-000	STONE, JAMES E & CONNIE D	100 ELAM ST ENGLAND AR 72046-1205	RI	0.00	0.44	0.44
9	10-2S-9W	751-20114-000	EWING ENTERPRISES	1017 SW 28TH AVE BOYNTON BEACH FL 33426-7837	RV	0.00	0.44	0.44
9	10-2S-9W	751-20115-000	DENIZ, J.R. & SABLE	1603 NE 1ST ENGLAND AR 72046	RI	0.00	0.43	0.43
9	10-2S-9W	751-20116-000	BAKER, IDA RUTH REVOCABLE TRUST	1605 NE 1ST ST ENGLAND AR 72046	RI	0.00	0.44	0.44
9	10-2S-9W	751-20117-000	CHANEY, ILA	1701 NE 1ST ST ENGLAND AR 72046	RI	0.00	0.43	0.43
9	10-2S-9W	751-20118-000	WARD, ADRIN S & BETTY J	1703 NE 1ST ST ENGLAND AR 72046	RI	0.00	0.45	0.45
9	10-2S-9W	751-20119-000	HALLUM, HENRY JUSTIN & LESLIE NICOLE	1753 NE 1ST ST ENGLAND AR 72046	RI	0.00	0.44	0.44
9	10-2S-9W	751-20120-000	DUCK, ALLEN R & LEDI K	1803 NE 1ST ST ENGLAND AR 72046	RI	0.00	0.45	0.45
9	10-2S-9W	751-20121-000	NICHOLS, MICHAEL J & LINDA	1805 NE 1ST ST ENGLAND AR 72046	RI	0.00	0.56	0.56
9	10-2S-9W	751-20122-000	ALDERMAN, DEARL & GENA	112 ANDREW RD ENGLAND AR 72046	RI	0.00	0.41	0.41
9	10-2S-9W	751-20123-000	ROBINSON, STEVEN & DEBORAH	110 ANDREW RD ENGLAND AR 72046	RI	0.00	0.39	0.39
9	10-2S-9W	751-20124-000	KING, BILLY NEAL ET AL	108 ANDREW RD ENGLAND AR 72046	RI	0.00	0.39	0.39
9	10-2S-9W	751-20125-000	TREADWAY, LINDSEY J	106 ANDREW RD ENGLAND AR 72046	RI	0.00	0.39	0.39
9	10-2S-9W	751-20126-000	DORSEY, JAMES WALTER III & LISA BETH	104 ANDREW RD ENGLAND AR 72046	RI	0.00	0.41	0.41
9	10-2S-9W	751-20127-000	GREGORY, CHAD J & CARMEN R	102 ANDREW RD ENGLAND AR 72046	RI	0.00	0.41	0.41
9	10-2S-9W	751-20128-000	BUCK, JEFFERY & SYRENA	100 ANDREW RD ENGLAND AR 72046	RI	0.00	0.41	0.41
9	10-2S-9W	751-20129-000	MILLER, RICKEY E & BARBARA A	106 ELAM ENGLAND AR 72046	RI	0.00	0.42	0.42
9	10-2S-9W	751-20130-000	WHITEHEAD, WILLIAM I & KAREN	103 COTTONWOOD ENGLAND AR 72046	RI	0.00	0.31	0.31
9	10-2S-9W	751-20131-000	WILLIAMS, LINDA S	101 ANDREW RD ENGLAND AR 72046	RI	0.00	0.39	0.39
9	10-2S-9W	751-20132-000	SIMS, LADETRA C	103 ANDREW RD ENGLAND AR 72046	RV	0.00	0.40	0.40
9	10-2S-9W	751-20133-000	NEEDHAM, ANNE & RETHA HANKINS	105 ANDREW RD ENGLAND AR 72046-1229	RI	0.00	0.39	0.39
9	10-2S-9W	751-20134-000	ROPER, REAGAN NICOLE	107 ANDREW RD ENGLAND AR 72046	RI	0.00	0.40	0.40
9	10-2S-9W	751-20135-000	COBB, BRADLEY C	109 ANDREW RD ENGLAND AR 72046	RI	0.00	0.41	0.41
9	10-2S-9W	751-20136-000	SANDAGE, KEVIN	PO BOX 65 KEO AR 72083	RI	0.00	0.63	0.63
9	10-2S-9W	751-20146-000	WHITEHEAD, WILLIAM I & KAREN	103 COTTONWOOD ENGLAND AR 72046	RI	0.00	0.49	0.49
9	10-2S-9W	751-20147-000	WATSON, DOUGLAS K	300 ELAM ST ENGLAND AR 72046-1334	RI	0.00	0.46	0.46
9	10-2S-9W	751-20166-000	WILLIS, WILLIAM & DOROTHY	306 ELAM ST ENGLAND AR 72046	RI	0.00	0.42	0.42
9	10-2S-9W	751-20167-000	CAGLE, STEPHANIE JOHNSON	402 ELAM ST ENGLAND AR 72046	RI	0.00	0.48	0.48
9	10-2S-9W	751-20186-000	MARTIN JOHN DAVID RUSSELL & CYNTHIA GAYLE	401 ELAM ST ENGLAND AR 72046	RI	0.00	0.46	0.46
9	10-2S-9W	751-70205-000	GRC PROPERTIES LMT PARTNERSHIP	PO BOX 70 ENGLAND AR 72046	AV	18.45	18.52	18.52
9	10-2S-9W	751-70206-000	GRIFFIN, JAMES & SANDRA	106 DICKEY ST ENGLAND AR 72046	RI	0.45	0.55	0.55

MAP PAGE	SECTION TOWNSHIP RANGE	PARCEL NUMBER	OWNER NAME	* OWNER ADDRESS	*TYPE	ASSESSOR ACRE	GIS ACRE	LEVEED ACRE
9	10-2S-9W	751-70207-000	ANDERSON, JOSHUA C & ASHLYN L	115 ANDREW RD ENGLAND AR 72046	RI	0.52	0.73	0.73
9	10-2S-9W	751-70208-000	PEEBLES, CHRISTINA	113 ANDREW RD ENGLAND AR 72046	RI	0.52	0.74	0.74
9	10-2S-9W	751-70209-000	SOUTHSIDE BAPTIST CHURCH INC	ENGLAND AR 72046	ER	1.03	0.81	0.81
9	10-2S-9W	751-70209-001	ENGLAND PUBLIC SCHOOL DIST 2	% TOM WILSON ENGLAND AR 72046	ES	1.47	1.64	1.64
9	10-2S-9W	751-70210-000	TRINITY TABERNACLE CHURCH		ER	2.50	2.75	2.75
9	10-2S-9W	751-70210-001	MORGAN, JACK CONSTRUCTION CO	PO BOX 248 ENGLAND AR 72046	AV	10.09	11.02	8.57
9	10-2S-9W	751-70211-000	COPELAND, EDGAR & MEYER, RICHARD C	% ED COPELAND HOT SPRINGS AR 71913	AV	38.66	40.84	40.84
9	10-2S-9W	751-70212-000	CITY OF ENGLAND	PO BOX 249 ENGLAND AR 72046	EG	2.09	2.52	2.39
9	10-2S-9W	751-70212-001	FOSTER, MAXWELL & PAMELA	206 CHESTNUT ENGLAND AR 72046	RI	0.25	0.18	0.01
9	10-2S-9W	751-70214-000	LONOKE COUNTY	301 N CENTER ST STE 201 LONOKE AR 72086	EG	7.67	6.06	6.06
9	10-2S-9W	751-70214-001	ARKANSAS SOIL & WATER	% CONSERVATION COMMISSION LITTLE ROCK AR 72201	EG	0.23	0.23	0.23
9	10-2S-9W	751-70214-002	CITY OF ENGLAND	PO BOX 249 ENGLAND AR 72046	EG	3.49	3.98	3.98
9	15-2S-9W	750-01307-000	CHURCH		ER	0.00	0.39	0.39
9	15-2S-9W	750-01401-000	INGLE, TONY R & MARTHA JANETTE	17787 AR HWY 15 S ENGLAND AR 72046	RI	0.00	0.32	0.32
9	15-2S-9W	750-01403-000	FIRST BAPTIST CHURCH		ER	0.00	0.16	0.16
9	15-2S-9W	750-01404-000	CHURCH		ER	0.00	0.48	0.18
9	15-2S-9W	750-01407-000	CHURCH		ER	0.00	0.16	0.15
9	15-2S-9W	750-01409-000	FIRST BAPTIST CHURCH		ER	0.00	0.32	0.32
9	15-2S-9W	750-01413-000	GLOVER, TAMMY E	1770 TOLTEC MOUND RD ENGLAND AR 72046	RI	0.00	0.32	0.32
9	15-2S-9W	750-01417-000	VAN DALSEM, CLYDE D	122 NE 2ND ST ENGLAND AR 72046	RI	0.00	0.16	0.16
9	15-2S-9W	750-01515-000	HEAVENLY BOUND BAPTIST CHURCH	101 SE 2ND ENGLAND AR 72046	ER	0.32	0.32	0.04
9	15-2S-9W	750-02124-000	RATLIFF, MELVIN D SR & LENA L REV TRST	201 W PURDON ST ENGLAND AR 72046	CI	0.02	0.01	0.01
9	15-2S-9W	750-02124-002	CANADA, HANNA BOLES	105 CHERRY ST ENGLAND AR 72046	CV	0.05	0.06	0.01
9	15-2S-9W	750-02201-000	FOSTER, MAX & PAM	206 CHESTNUT ST ENGLAND AR 72046	CI	0.10	0.10	0.10
9	15-2S-9W	750-02202-000	GANN, JOHN W SR	8700 RILEY DR APT 3218 LITTLE ROCK AR 72205	CI	0.05	0.06	0.06
9	15-2S-9W	750-02203-000	GANN, JOHN SR	8700 RILEY DR APT 3218 LITTLE ROCK AR 72205	CV	0.07	0.08	0.08
9	15-2S-9W	750-02204-000	COMPTON, JUDY WILLIAMS ET AL	205 COTTONWOOD ENGLAND AR 72046	CI	0.08	0.10	0.09
9	15-2S-9W	750-02205-000	MCCLANAHAN, W J	PO BOX 189 ENGLAND AR 72046	CI	0.02	0.03	0.03
9	15-2S-9W	750-02206-000	HUMPHREY, JESSICA ET AL	PO BOX 501 ENGLAND AR 72046	CI	0.08	0.08	0.06
9	15-2S-9W	750-02207-000	TUCKER, TOMMY	PO BOX ENGLAND AR 72046	CI	0.13	0.11	0.06
9	15-2S-9W	750-02208-000	BANK OF ENGLAND	PO BOX 70 ENGLAND AR 72046	CI	0.38	0.40	0.05
9	15-2S-9W	750-02213-000	BANK OF ENGLAND	PO BOX 70 ENGLAND AR 72046	CI	0.08	0.07	0.06
9	15-2S-9W	750-02214-000	BANK OF ENGLAND	PO BOX 70 ENGLAND AR 72046	CI	0.04	0.05	0.05
9	15-2S-9W	750-02215-000	BANK OF ENGLAND	PO BOX 70 ENGLAND AR 72046	CI	0.11	0.11	0.11
9	15-2S-9W	750-02216-000	STRACENER, DAVID LYNN & BENITA ET AL	102 W FORDYCE ST ENGLAND AR 72046	CI	0.08	0.08	0.08
9	15-2S-9W	750-02217-000	STRACENER, DAVID LYNN & BENITA ET AL	102 W FORDYCE ST ENGLAND AR 72046	CI	0.08	0.08	0.08
9	15-2S-9W	750-02218-000	REID, CRYSTAL E	421 E ST JOHN ST ENGLAND AR 72046	CI	0.08	0.08	0.08
9	15-2S-9W	750-02219-000	DOWNTOWN MANAGEMENT INC	102 W FORDYCE ENGLAND AR 72046	CI	0.08	0.08	0.08
9	15-2S-9W	750-02220-000	KESL, VACLAV & LINDA	109 MAIN ST ENGLAND AR 72046	CI	0.08	0.08	0.08
9	15-2S-9W	750-02221-000	HARPER, BENNIE & DORTHY	20925 WAMPOO RD ENGLAND AR 72046	CI	0.08	0.08	0.08
9	15-2S-9W	750-02222-000	POLK, N SCOTT & MARY C	105 S MAIN ENGLAND AR 72046	CI	0.16	0.16	0.16
9	15-2S-9W	750-02224-000	POLK, N SCOTT & MARY CAROLE	105 S MAIN ENGLAND AR 72046	CI	0.08	0.08	0.08
9	15-2S-9W	750-02301-000	ADAMS, JOE JR & KELLY ADAMS DYER	4122 SANDERSON LN TEXARKANA AR 71854	RI	0.00	0.24	0.24
9	15-2S-9W	750-02304-000	CENTURY TEL OF CENTRAL AR LLC	ATTN BILL MAY MONROE LA 72103	PS	0.00	0.24	0.24
9	15-2S-9W	750-02307-000	CENTURY TEL OF CENTRAL AR LLC	ATTN BILL MAY MONROE LA 72103	PS	0.00	0.16	0.16
9	15-2S-9W	750-02309-000	ENGLAND DEMOCRAT INC	PO BOX 250 ENGLAND AR 72046	CI	0.09	0.09	0.09
9	15-2S-9W	750-02310-000	ADAMS, WILLIAM E III & DAVID ALAN	% DOROTHY EDNA ADAMS ENGLAND AR 72046	CI	0.06	0.06	0.06
9	15-2S-9W	750-02310-001	ADAMS, WILLIAM E III & DAVID ALAN	% DOROTHY EDNA ADAMS ENGLAND AR 72046	CI	0.05	0.06	0.06

MAP PAGE	SECTION TOWNSHIP RANGE	PARCEL NUMBER	OWNER NAME	* OWNER ADDRESS	*TYPE	ASSESSOR ACRE	GIS ACRE	LEVEED ACRE
9	15-2S-9W	750-02311-000	ENGLAND DEMOCRAT INC	PO BOX 250 ENGLAND AR 72046	CI	0.04	0.06	0.06
9	15-2S-9W	750-02312-000	CHADICK, DONNA D	2700 AR HWY 13 HUMNOKE AR 72072	CI	0.05	0.06	0.06
9	15-2S-9W	750-02313-000	HUGHES, EMERY CORPORATION	PO BOX 219 ENGLAND AR 72046	CI	0.24	0.24	0.24
9	15-2S-9W	750-02317-000	HUGHES, EMERY CORPORATION	PO BOX 219 ENGLAND AR 72046	CV	0.09	0.10	0.10
9	15-2S-9W	750-02318-000	HUGHES, EMERY CORPORATION	PO BOX 219 ENGLAND AR 72046	CV	0.14	0.14	0.14
9	15-2S-9W	750-02319-000	HUGHES, EMERY CORPORATION	PO BOX 219 ENGLAND AR 72046	CV	0.08	0.08	0.08
9	15-2S-9W	750-02320-000	C B ASSET MANAGEMEN, LLC	1901 E ROOSEVELT LITTLE ROCK AR 72203	CI	0.40	0.40	0.40
9	15-2S-9W	750-02406-000	STOKES, BILLY BROOKS & PHYLLIS KAY	% LYNDE B BIGGS ENGLAND AR 72046	RI	0.00	0.24	0.24
9	15-2S-9W	750-02409-000	POLK, N SCOTT & MARY C	105 S MAIN ENGLAND AR 72046	RI	0.00	0.11	0.11
9	15-2S-9W	750-02409-001	FIRST UNITED METHODIST CHURCH OF ENGLAND		ER	0.00	0.21	0.21
9	15-2S-9W	750-02413-000	ABDTD INVESTMENTS LLC	239 TRELON CR LITTLE ROCK AR 72223	CI	0.48	0.47	0.47
9	15-2S-9W	750-02419-000	WYLY, TRAVIS L & SONJIA MICHAELS	PO BOX 165601 LITTLE ROCK AR 72216	CI	0.24	0.24	0.24
9	15-2S-9W	750-02422-000	ROPER AUTO PARTS	811 IRVY RD ENGLAND AR 72046	CV	0.08	0.08	0.08
9	15-2S-9W	750-02501-000	LAFFERTY, PAMELA KAY ET AL	510 SW 2ND ST ENGLAND AR 72046	RI	0.00	0.08	0.08
9	15-2S-9W	750-02502-000	LAFFERTY, PAMELA KAY ET AL	510 SW 2ND ST ENGLAND AR 72046	RI	0.00	0.08	0.08
9	15-2S-9W	750-02503-000	WATTS, DOROTHY E	713 E CENTER BEEBE AR 72012	RI	0.00	0.16	0.16
9	15-2S-9W	750-02505-000	WATTS, DOROTHY E	713 E CENTER ST BEEBE AR 72012	RI	0.00	0.24	0.24
9	15-2S-9W	750-02508-000	GREEN, TEGAN	519 SW 2ND ST ENGLAND AR 72046	RI	0.00	0.24	0.24
9	15-2S-9W	750-02515-000	SHAVERS, MARIE ET AL	PO BOX 372 ENGLAND AR 72046	RI	0.00	0.24	0.24
9	15-2S-9W	750-02518-000	DOWNTOWN MANAGEMENT INC	102 W FORDYCE ENGLAND AR 72046	RI	0.00	0.16	0.16
9	15-2S-9W	750-02520-000	MURPHY, LINDA	506 SW 1ST ST ENGLAND AR 72046	RI	0.00	0.16	0.16
9	15-2S-9W	750-02522-000	WIGLEY, ALVIN C & ROSE M	PO BOX 332 ENGLAND AR 72046	RI	0.24	0.24	0.24
9	15-2S-9W	750-02601-000	SPIRES, DONNIE	221 HICKORY ENGLAND AR 72046	RV	0.00	0.08	0.08
9	15-2S-9W	750-02602-000	SPIRES, DONNIE	221 HICKORY ENGLAND AR 72046	RV	0.00	0.08	0.08
9	15-2S-9W	750-02603-000	SPIRES, DONNIE	221 HICKORY ENGLAND AR 72046	RI	0.00	0.16	0.16
9	15-2S-9W	750-02605-000	MELOSONG PROPERTIES INC	402 N WASHINGTON ENGLAND AR 72046	RI	0.00	0.16	0.16
9	15-2S-9W	750-02607-000	STEWART, DON EARL & PAMELA L	301 N PARK AVE ENGLAND AR 72046-1728	RI	0.00	0.16	0.16
9	15-2S-9W	750-02609-000	LEA, L V	20709 WAMPOO RD ENGLAND AR 72046	RV	0.00	0.16	0.16
9	15-2S-9W	750-02615-000	SCRIBNER, DELMAR & DORTHENA	111 HUTCHISON LN ENGLAND AR 72046	RI	0.00	0.16	0.16
9	15-2S-9W	750-02617-000	BILLINGS, B J	510 SW 2ND ST ENGLAND AR 72046	RI	0.00	0.64	0.64
9	15-2S-9W	750-02701-000	STEWART, DON EARL & PAM	301 N PARK AVE ENGLAND AR 72046	RI	0.00	0.12	0.12
9	15-2S-9W	750-02702-000	WESTERMAN, SCOTT	8618 WOODRIDGE SHERWOOD AR 72120	RI	0.00	0.12	0.12
9	15-2S-9W	750-02704-000	HARDEN, REBECCA LYNN	% REBECCA L LOWE ENGLAND AR 72046-9509	RV	0.00	0.16	0.16
9	15-2S-9W	750-02706-000	HARDEN, REBECCA LYNN	% REBECCA L LOWE ENGLAND AR 72046-9509	RV	0.00	0.08	0.08
9	15-2S-9W	750-02707-000	KRISELL, WAYNE GARLAND & ADA MICHELLE	519 SW 4TH ST ENGLAND AR 72046	RI	0.00	0.32	0.32
9	15-2S-9W	750-02715-000	GIVENS, TONY B	475 E ROBIN ST #145 CONWAY AR 72032	RI	0.00	0.16	0.16
9	15-2S-9W	750-02717-000	GIVENS, MAGNOLIA	% QUEEN SIMS ENGLAND AR 72046	RV	0.00	0.16	0.16
9	15-2S-9W	750-02719-000	WOODS, AUGUSTEEN	512 SW 3RD ST ENGLAND AR 72046	RI	0.00	0.16	0.16
9	15-2S-9W	750-02721-000	BOATWRIGHT, ELIJAH & WILLIE	PO BOX 206 ENGLAND AR 72046-0206	RV	0.00	0.32	0.32
9	15-2S-9W	750-02815-000	STEWART, DON EARL & PAM	301 N PARK AVE ENGLAND AR 72046	RV	0.32	0.32	0.32
9	15-2S-9W	750-02819-000	KRISELL, LEONARD	4006 WHITE LN ENGLAND AR 72046	RV	0.26	0.26	0.26
9	15-2S-9W	750-02820-000	KRISELL, JEFFERY ERNEST JR	4006 WHITES LANE ENGLAND AR 72046	RV	0.34	0.22	0.22
9	15-2S-9W	750-02913-000	FAULKNER, CAREY A ET AL	505 SW 3RD ST ENGLAND AR 72046	RV	0.74	0.49	0.49
9	15-2S-9W	750-02919-000	BAKER, AUBREY RAY	408 SW 4TH ST ENGLAND AR 72046-1913	RI	0.37	0.24	0.24
9	15-2S-9W	750-02922-000	BAKER, CARL JR & REBECCA	17433 AR HWY 13 S HUMNOKE AR 72072	RI	0.15	0.15	0.15
9	15-2S-9W	750-02922-001	STEWART, DON EARL	301 N PARK ENGLAND AR 72046	RV	0.22	0.09	0.09
9	15-2S-9W	750-03001-000	BREWER, BEN JR & BETTY & CARNETT	323 ELM ST ENGLAND AR 72046	RI	0.00	0.14	0.14
9	15-2S-9W	750-03002-000	BREWER, BEN & BETTY	PO BOX 522 ENGLAND AR 72046-0522	RI	0.00	0.18	0.18

MAP PAGE	SECTION TOWNSHIP RANGE	PARCEL NUMBER	OWNER NAME	* OWNER ADDRESS	*TYPE	ASSESSOR ACRE	GIS ACRE	LEVEED ACRE
9	15-2S-9W	750-03005-000	STEWART, DONNA	411 SW 4TH ST ENGLAND AR 72046	RI	0.00	0.32	0.32
9	15-2S-9W	750-03009-000	HUTCHISON, NICOLE & SADIE	417 SW 4TH ST ENGLAND AR 72046	RI	0.00	0.32	0.32
9	15-2S-9W	750-03013-000	TABER, WALTER JR	420 SW 3RD ST ENGLAND AR 72046	RI	0.00	0.32	0.32
9	15-2S-9W	750-03017-000	FAULKNER, RICHARD	414 SW 3RD ST ENGLAND AR 72046	RI	0.00	0.16	0.16
9	15-2S-9W	750-03019-000	ROBINSON, DANIEL	PO BOX 362 ENGLAND AR 72046	RV	0.00	0.16	0.16
9	15-2S-9W	750-03021-000	ROBINSON, DANIEL	PO BOX 362 ENGLAND AR 72046	RI	0.00	0.16	0.16
9	15-2S-9W	750-03023-000	ROBINSON, DANIEL	PO BOX 362 ENGLAND AR 72046	RV	0.00	0.16	0.16
9	15-2S-9W	750-03101-000	JOHNSON, WILLIAM	PO BOX 115 KEO AR 72083	RI	0.00	0.32	0.32
9	15-2S-9W	750-03105-000	DEVINEY, JESSICA & DUSTIN W STONE	411 SW 3RD ENGLAND AR 72046	RI	0.00	0.24	0.24
9	15-2S-9W	750-03108-000	CLUBBS, RICHARD NORMAN & TERRI MICHELLE SITES	% NORMAN ARLEN CLUBBS (210 HICKORY ST) ENGLAND AR 72046	RI	0.00	0.14	0.14
9	15-2S-9W	750-03109-000	TURNER, CHRIS ANN	224 HICKORY ENGLAND AR 72046	RI	0.00	0.26	0.26
9	15-2S-9W	750-03113-000	STEWART, DON & PAM	301 N PARK ENGLAND AR 72046	RI	0.00	0.21	0.21
9	15-2S-9W	750-03115-000	RUSSENBERGER, ABRAM JOHN	212 SE 3RD ST BRYANT AR 72022	RV	0.00	0.06	0.06
9	15-2S-9W	750-03116-000	JOHNSON, KEYSHA SHAVERS	416 SW 2ND ENGLAND AR 72046	RI	0.00	0.08	0.08
9	15-2S-9W	750-03118-000	WARD, DALE & LORETTA	414 SW 2ND ST ENGLAND AR 72046	RI	0.00	0.16	0.16
9	15-2S-9W	750-03119-000	HANKINS, WILLIAM W	115 SHORT FORDYCE ST ENGLAND AR 72046	RI	0.00	0.13	0.13
9	15-2S-9W	750-03121-000	GLOVER, DIANE	PO BOX 235 ENGLAND AR 72046	RI	0.00	0.16	0.16
9	15-2S-9W	750-03123-000	GLOVER, DIANE	408 SW 2ND ST ENGLAND AR 72046	RI	0.00	0.16	0.16
9	15-2S-9W	750-03201-000	CRAIG, REGINA & MELISSA TEER	409 SW 2ND ENGLAND AR 72046	RV	0.00	0.06	0.06
9	15-2S-9W	750-03202-000	CRAIG, REGINA & MELISSA TEER	409 SW 2ND ST ENGLAND AR 72046	RI	0.00	0.13	0.13
9	15-2S-9W	750-03203-000	CRAIG, REGINA & MELISSA TEER	409 SW 2ND ST ENGLAND AR 72046	RI	0.00	0.14	0.14
9	15-2S-9W	750-03205-000	CRAIG, REGINA & MELISSA TEER	409 SW 2ND ST ENGLAND AR 72046	RI	0.00	0.16	0.16
9	15-2S-9W	750-03207-000	CRAIG, REGINA & MELISSA TEER	409 SE 2ND ST ENGLAND AR 72046	RI	0.00	0.16	0.16
9	15-2S-9W	750-03209-000	LANTZ, MATTHEW	417 SW 2ND ST ENGLAND AR 72046	RI	0.00	0.08	0.08
9	15-2S-9W	750-03210-000	PETRAY, W J JR	PO BOX 13086 MAUMELLE AR 72113-0086	RI	0.00	0.09	0.09
9	15-2S-9W	750-03211-000	OK LAND TRUST	%C/O MICCAH HILL, TRUSTEE PORT ST LUCIE FL 34986	RI	0.00	0.15	0.15
9	15-2S-9W	750-03213-000	SHEPPARD, LINDLE	PO BOX 232 ENGLAND AR 72046	RI	0.00	0.22	0.22
9	15-2S-9W	750-03214-000	THOMPSON, STEVE	108 E HICKORY ENGLAND AR 72046	RI	0.00	0.10	0.10
9	15-2S-9W	750-03217-000	SHEPPARD, NANCY	PO BOX 296 ENGLAND AR 72046	RI	0.00	0.24	0.24
9	15-2S-9W	750-03220-000	SHEPPARD, LINDLE	PO BOX 232 ENGLAND AR 72046	RI	0.00	0.19	0.19
9	15-2S-9W	750-03223-000	DOWNTOWN MANAGEMENT INC	102 W FORDYCE ENGLAND AR 72046	RI	0.00	0.12	0.12
9	15-2S-9W	750-03224-000	WEAVER, CLAYTON & ERMA GENE	111 ELM ST ENGLAND AR 72046	RI	0.00	0.09	0.09
9	15-2S-9W	750-03301-000	DOWNTOWN MANAGEMENT INC	102 W FORDYCE ENGLAND AR 72046	RV	0.00	0.32	0.32
9	15-2S-9W	750-03305-000	SHEPPARD, LINDLE	PO BOX 232 ENGLAND AR 72046	RI	0.00	0.32	0.32
9	15-2S-9W	750-03309-000	ANDERSON, DAVID RICHARD & MELISSA	2105 PLEASURE DR BRYANT AR 72019	RI	0.00	0.16	0.16
9	15-2S-9W	750-03311-000	POLK, NORMAN S & MARY CAROLE	3602 DORAL LITTLE ROCK AR 72212	RI	0.00	0.16	0.16
9	15-2S-9W	750-03313-000	POLK, N SCOTT & MARY C	105 S MAIN ENGLAND AR 72046	RI	0.00	0.18	0.18
9	15-2S-9W	750-03315-000	ALDERMAN FAMILY IRR TRUST	LINDA L ALDERMAN ENGLAND AR 72046	RI	0.00	0.16	0.16
9	15-2S-9W	750-03317-000	ADAMS, GARLAND & MILDRED	% BETTY BRADKE ENOLA AR 72047	RI	0.00	0.08	0.08
9	15-2S-9W	750-03318-000	PICKETT, JULIE	314 SW 1ST ENGLAND AR 72046	RI	0.00	0.07	0.07
9	15-2S-9W	750-03319-000	LYNN, BRIAN & PATRICIA LYNN	312 SW 1ST ST ENGLAND AR 72046	RI	0.00	0.05	0.05
9	15-2S-9W	750-03319-001	PICKETT, JULIE	314 SW 1ST ST ENGLAND AR 72046	RV	0.00	0.04	0.04
9	15-2S-9W	750-03320-000	DOWNTOWN MANAGEMENT INC	102 W FORDYCE ENGLAND AR 72046	RI	0.00	0.27	0.27
9	15-2S-9W	750-03320-001	PETTIT, DEWEY	PO BOX 74 ENGLAND AR 72046-9998	RI	0.00	0.11	0.11
9	15-2S-9W	750-03401-000	DARNELL, STAN	28 BLACK OAK CR WARD AR 72176	RV	0.00	0.40	0.40
9	15-2S-9W	750-03407-000	POLK, NORMAN S & MARY CAROLE	3602 DORAL LITTLE ROCK AR 72212	RI	0.00	0.24	0.24
9	15-2S-9W	750-03409-000	POLK RENTAL PROPERTIES LLC	3602 DORAL LITTLE ROCK AR 72212	RI	0.00	0.16	0.16
9	15-2S-9W	750-03411-000	POLK RENTAL PROPERTIES LLC	3602 DORAL DR LITTLE ROCK AR 72212	RV	0.00	0.08	0.08

MAP PAGE	SECTION TOWNSHIP RANGE	PARCEL NUMBER	OWNER NAME	* OWNER ADDRESS	*TYPE	ASSESSOR ACRE	GIS ACRE	LEVEED ACRE
9	15-2S-9W	750-03412-000	POLK RENTAL PROPERTIES LLC	3602 DORAL DR LITTLE ROCK AR 72212	RI	0.00	0.08	0.08
9	15-2S-9W	750-03413-000	MARTIN, RUSSELL	401 ELAM ST ENGLAND AR 72046	RI	0.00	0.24	0.24
9	15-2S-9W	750-03416-000	JOYNER, SHEENA & KENNETH GUNN	322 SW 2ND ST ENGLAND AR 72046	RV	0.00	0.24	0.24
9	15-2S-9W	750-03419-000	IZOM ESTATES NA	PO BOX 6773 SPRINGDALE AR 72766	RI	0.00	0.16	0.16
9	15-2S-9W	750-03421-000	DOWNTOWN MANAGEMENT INC	102 W FORDYCE ENGLAND AR 72046	RI	0.00	0.23	0.23
9	15-2S-9W	750-03422-000	DOWNTOWN MANAGEMENT INC	102 W FORDYCE ENGLAND AR 72046	RI	0.00	0.09	0.09
9	15-2S-9W	750-03501-000	CORNELL, ALICE ANN	PO BOX 74 ENGLAND AR 72046	RV	0.00	0.08	0.08
9	15-2S-9W	750-03502-000	ROBINSON, JUDY	301 SW 4TH ST ENGLAND AR 72046	RI	0.00	0.24	0.24
9	15-2S-9W	750-03505-000	MARTIN, DILLON	PO BOX 744 ENGLAND AR 72046	RI	0.00	0.16	0.16
9	15-2S-9W	750-03507-000	HEARN, WILLIAM LEON JR ET AL	612 S ALLIS ENGLAND AR 72046	RV	0.00	0.16	0.16
9	15-2S-9W	750-03509-000	ROGERS, SANDRA ET AL	112 VALLEY VIEW DR APT 13 ENGLAND AR 72046	RV	0.00	0.10	0.10
9	15-2S-9W	750-03510-000	PARKER, BARBARA J BROOKS	310 E ELM ST ENGLAND AR 72046	RI	0.00	0.11	0.11
9	15-2S-9W	750-03511-000	POLK RENTAL PROPERTIES LLC	3602 DORAL LITTLE ROCK AR 72212	RI	0.00	0.10	0.10
9	15-2S-9W	750-03513-000	STEWART, DON EARL	301 N PARK AVE ENGLAND AR 72046	RI	0.00	0.09	0.09
9	15-2S-9W	750-03514-000	WESTERMAN, DONNA	318 E PURDON ST APT 1 ENGLAND AR 72046-1875	RI	0.00	0.08	0.08
9	15-2S-9W	750-03516-000	JOHNSON, DEBRA & MALVERTA MURPHY	322 SW 2ND ENGLAND AR 72046	RI	0.00	0.21	0.21
9	15-2S-9W	750-03518-000	S & B RENTALS	% CARL JR & REBECCA BAKER HUMNOKE AR 72072	RI	0.00	0.21	0.21
9	15-2S-9W	750-03521-000	HEARN, WILLIAM LEON ET AL	612 ALLIS ST ENGLAND AR 72046	RI	0.00	0.21	0.21
9	15-2S-9W	750-03523-000	CLUBBS, RICHARD NORMAN & TERRI MICHELLE SITES	% JOYCE BRADSHAW CLUBBS ENGLAND AR 72046	RI	0.00	0.16	0.16
9	15-2S-9W	750-03613-000	WYLLIA, WILLIAM A	322 SW 4TH ST ENGLAND AR 72046	RI	0.00	0.24	0.24
9	15-2S-9W	750-03616-000	WYLLIA, ARNEL	322 SW 4TH ST ENGLAND AR 72046	RI	0.00	0.08	0.08
9	15-2S-9W	750-03617-000	KNOX, CHARLIE	1527 N CENTER LONOKE AR 72086	RV	0.00	0.01	0.01
9	15-2S-9W	750-03618-000	WESTERMAN, SCOTT	8618 WOODRIDGE SHERWOOD AR 72120	RI	0.00	0.22	0.22
9	15-2S-9W	750-03620-000	MILLER, MYRA	310 SW 4TH ST ENGLAND AR 72046	RI	0.00	0.16	0.16
9	15-2S-9W	750-03622-000	DOWNTOWN MANAGEMENT INC	102 W FORDYCE ENGLAND AR 72046	RI	0.00	0.24	0.24
9	15-2S-9W	750-03713-000	WYLLIA, ARNEL	322 SW 4TH ST ENGLAND AR 72046	RI	0.00	0.32	0.32
9	15-2S-9W	750-03717-000	STEWART, DON EARL & PAM	301 N PARK AVE ENGLAND AR 72046	RI	0.00	0.13	0.13
9	15-2S-9W	750-03719-000	HARRIS, JASON	210 SW 4TH ST ENGLAND AR 72046	RI	0.00	0.16	0.16
9	15-2S-9W	750-03721-000	DOWNTOWN MANAGEMENT INC	102 W FORDYCE ENGLAND AR 72046	RI	0.00	0.19	0.19
9	15-2S-9W	750-03724-000	MCKNIGHT, MARY JANE	PO BOX 74 ENGLAND AR 72046	RI	0.00	0.16	0.16
9	15-2S-9W	750-03801-000	POLK RENTAL PROPERTIES LLC	3602 DORAL DR LITTLE ROCK AR 72212	RI	0.00	0.16	0.16
9	15-2S-9W	750-03803-000	POLK RENTAL PROPERTIES LLC	3602 DORAL DR LITTLE ROCK AR 72212	RI	0.00	0.16	0.16
9	15-2S-9W	750-03805-000	POLK RENTAL PROPERTIES LLC	3602 DORAL DR LITTLE ROCK AR 72212	RI	0.00	0.16	0.16
9	15-2S-9W	750-03807-000	UPTOWN ENTERPRISES LLC	PO BOX 364 ENGLAND AR 72046	RI	0.00	0.48	0.48
9	15-2S-9W	750-03813-000	HOOVER, ALFREDA	PO BOX 13112 MAUMELLE AR 72113	RI	0.00	0.14	0.14
9	15-2S-9W	750-03815-000	EWING ENTERPRISES LLC	1017 SW 28TH AVE BOYNTON BEACH FL 33426-7837	RV	0.00	0.06	0.06
9	15-2S-9W	750-03817-000	EWING ENTERPRISES LLC	1017 SW 28TH AVE BOYNTON BEACH FL 33426	RI	0.00	0.09	0.09
9	15-2S-9W	750-03819-000	MARTIN, MICHAEL DILLON	PO BOX 744 ENGLAND AR 72046	RI	0.26	0.26	0.26
9	15-2S-9W	750-03820-000	CLUBBS, RICHARD & JOYCE	145 OLD DIRT RD ENGLAND AR 72046	RI	0.00	0.21	0.21
9	15-2S-9W	750-03901-000	LANTZ, MATTHEW	813 WALLS RD ENGLAND AR 72046	RI	0.00	0.22	0.22
9	15-2S-9W	750-03905-000	MILLER, JIMMY & SALLY	3756 CENTRAL HIGH RD ENGLAND AR 72046	RI	0.00	0.48	0.48
9	15-2S-9W	750-03905-001	MILLER, JIMMY & SALLY	3756 CENTRAL HIGH RD ENGLAND AR 72046	RV	0.00	0.02	0.02
9	15-2S-9W	750-03910-000	MILLER, JIMMY & SALLY	3756 CENTRAL HIGH RD ENGLAND AR 72046	RI	0.00	0.24	0.24
9	15-2S-9W	750-03913-000	POLK, N SCOTT & MARY C	105 S MAIN ENGLAND AR 72046	RI	0.00	0.32	0.32
9	15-2S-9W	750-03917-000	PALMER, TONY & NAN	212 SW 2ND ST ENGLAND AR 72046	RI	0.00	0.32	0.32
9	15-2S-9W	750-03921-000	PETTIT, LARRY A SR & DAVID L STRACENER	18661 AR HWY 15 S ENGLAND AR 72046	RI	0.00	0.16	0.16
9	15-2S-9W	750-03922-000	MARTIN, JOHN DAVID RUSSELL	500 SE 4TH ENGLAND AR 72046	RI	0.00	0.16	0.16
9	15-2S-9W	750-04001-000	HANKINS, WILLIAM W	115 SHORT FORDYCE ENGLAND AR 72046	RI	0.00	0.14	0.14

MAP PAGE	SECTION TOWNSHIP RANGE	PARCEL NUMBER	OWNER NAME	* OWNER ADDRESS	*TYPE	ASSESSOR ACRE	GIS ACRE	LEVEED ACRE
9	15-2S-9W	750-04002-000	PETTIT, GARY E & SANDRA	PO BOX 246 ENGLAND AR 72046	RI	0.00	0.28	0.28
9	15-2S-9W	750-04005-000	HANKINS, WILLIAM W	115 SHORT FORDYCE ENGLAND AR 72046	RV	0.00	0.07	0.07
9	15-2S-9W	750-04007-000	DOWNTOWN MANAGEMENT INC	102 W FORDYCE ENGLAND AR 72046	RI	0.00	0.24	0.24
9	15-2S-9W	750-04010-000	YOUNG, FARON & WANDA	223 SW 2ND ST ENGLAND AR 72046	RI	0.00	0.24	0.24
9	15-2S-9W	750-04013-000	MAHFOUZ, KATHRYN	PO BOX 413 ENGLAND AR 72046	RI	0.00	0.23	0.23
9	15-2S-9W	750-04014-000	CALLAS, RANDY & STACEY	PO BOX 435 ENGLAND AR 72046	RI	0.00	0.09	0.09
9	15-2S-9W	750-04017-000	HERRON, DERRICK D & SHAVANDA M	214 SW 1ST ST ENGLAND AR 72046	RI	0.00	0.16	0.16
9	15-2S-9W	750-04017-001	BOLIN, CAROLYN	212 SW 1ST ST ENGLAND AR 72046-2063	RI	0.17	0.18	0.18
9	15-2S-9W	750-04021-000	DOWNTOWN MANAGEMENT INC	102 W FORDYCE ENGLAND AR 72117	RI	0.00	0.18	0.18
9	15-2S-9W	750-04021-001	BURKS, REBA ET AL	110 SW 2ND ST ENGLAND AR 72046	RV	0.00	0.12	0.12
9	15-2S-9W	750-04101-000	HENDERSON GIN CO INC (MUSEUM)	PO BOX 308 ENGLAND AR 72046	EC	0.00	0.72	0.72
9	15-2S-9W	750-04121-001	HORTON, CLAUD & GEORGIA	PO BOX 194 TUCKER AR 72162	CI	0.08	0.07	0.07
9	15-2S-9W	750-04201-000	GREEN, JAMES WALLACE & NANCY C	308 S ALLIS ST ENGLAND AR 72046-2020	RI	0.00	0.48	0.48
9	15-2S-9W	750-04207-000	SWEARINGEN, ACEY & LEE A	11901 WILLOW LN SCOTT AR 72142	RI	0.00	0.16	0.12
9	15-2S-9W	750-04209-000	DILL, HAZEL MARIE	407 COTTONWOOD ENGLAND AR 72046	RI	0.00	0.16	0.08
9	15-2S-9W	750-04211-000	REED, VERNA & LARONN	PO BOX 423 ENGLAND AR 72046	RI	0.00	0.16	0.03
9	15-2S-9W	750-04213-000	STIVERS, WILLIAM L	124 W NICHOLS ENGLAND AR 72046	RI	0.00	0.32	0.32
9	15-2S-9W	750-04217-000	SURRETT, CHRIS	2410 AR HWY 232 E ENGLAND AR 72046-8597	RI	0.00	0.19	0.19
9	15-2S-9W	750-04220-000	UPTOWN ENTERPRISES LLC	PO BOX 364 ENGLAND AR 72046	RI	0.00	0.09	0.09
9	15-2S-9W	750-04222-000	STEWART, DON EARL & PAM	301 N PARK ST ENGLAND AR 72046	RI	0.00	0.09	0.09
9	15-2S-9W	750-04318-000	POLK RENTAL PROPERTIES LLC	3602 DORAL DR LITTLE ROCK AR 72212	RI	0.00	0.24	0.04
9	15-2S-9W	750-04321-000	SHEPPARD, LINDLE	PO BOX 232 ENGLAND AR 72046	RI	0.00	0.16	0.08
9	15-2S-9W	750-04323-000	STRACNER, DAVID & JOHNNIE FAYE	PO BOX 133 ENGLAND AR 72046	RI	0.00	0.16	0.13
9	15-2S-9W	750-04701-001	UPTOWN ENTERPRISES LLC	PO BOX 364 ENGLAND AR 72046	RI	0.00	0.15	0.05
9	15-2S-9W	750-04716-000	FLANAKIN, WILLIAM FLOYD	514 SHORT ST ENGLAND AR 72046	RV	0.00	0.02	0.00
9	15-2S-9W	750-04901-000	MORTON JOINT REVOCABLE TRUST & ROBINSON, JOE	% JERRY M & PEGGY G MORTON KEO AR 72083	CI	0.01	0.03	0.03
9	15-2S-9W	750-04901-001	REGIONS BANK	1901 6TH AVE N STE 3000 BIRMINGHAM AL 35203	CI	0.04	0.03	0.03
9	15-2S-9W	750-04901-002	CITIZENS BANK INC	% FIRST COMMERICAL BANK ENGLAND AR 72046	CI	0.00	0.03	0.03
9	15-2S-9W	750-04901-003	CITIZENS BANK	% FIRST COMMERICAL BANK ENGLAND AR 72046	CI	0.01	0.03	0.03
9	15-2S-9W	750-04902-000	CITIZENS BANK	% REGIONS FINANCIAL CORP TAX DEPT BIRMINGHAM AL 35244-1832	CI	0.08	0.03	0.03
9	15-2S-9W	750-04903-000	CITIZENS BANK OF ENGLAND	% FIRST COMMERICAL BANK ENGLAND AR 72046	CI	0.08	0.08	0.08
9	15-2S-9W	750-04904-000	CITIZENS BANK OF ENGLAND	% FIRST COMMERICAL BANK ENGLAND AR 72046	CI	0.16	0.16	0.16
9	15-2S-9W	750-04906-000	CLUBBS, CHRISTOPHER LEE & ANTHONY SHANE	% JOYCE BRADSHAW CLUBBS ENGLAND AR 72046	CI	0.08	0.08	0.08
9	15-2S-9W	750-04907-000	SCRIBNER, DELMAR & DORTHENA	111 HUTCHISON ENGLAND AR 72046	CI	0.08	0.08	0.08
9	15-2S-9W	750-04908-000	ROBINSON, VAN & SHARIN	2501 W 16TH ST LITTLE ROCK AR 72202	CI	0.08	0.08	0.08
9	15-2S-9W	750-04909-000	CLUBBS, CHRIS	115 OLD DIRT RD ENGLAND AR 72046	CI	0.08	0.08	0.08
9	15-2S-9W	750-04910-000	DOWNTOWN MANAGEMENT INC	102 W FORDYCE ENGLAND AR 72046	CI	0.08	0.08	0.08
9	15-2S-9W	750-04911-000	PETTIT, LARRY RENTALS	% LARRY ANTHONY JR PETTIT ENGLAND AR 72046	CI	0.16	0.16	0.16
9	15-2S-9W	750-04913-000	HARTWICK, GRADY	401 PAMELA DR ENGLAND AR 72046	CI	0.27	0.14	0.14
9	15-2S-9W	750-04914-000	BIGGS & STOKES ENTERPRISES LLC	% SCRIBNER, DALE DESARC AR 72040	CI	0.20	0.10	0.10
9	15-2S-9W	750-04916-000	CANADA, WILLIAM CLAY JR ET AL	PO BOX 70 ENGLAND AR 72046	CI	0.72	0.72	0.72
9	15-2S-9W	750-05001-000	RICKS, CHARLES G & ANNA	1244 OAK GROVE RD AUSTIN AR 72007	CI	0.16	0.16	0.16
9	15-2S-9W	750-05003-000	GODSEY, PAUL & JAMES	505 SE 4TH ENGLAND AR 72046	CI	0.24	0.24	0.24
9	15-2S-9W	750-05006-000	GODSEY, PAUL & JAMES	505 SE 4TH ENGLAND AR 72046	CI	0.08	0.24	0.24
9	15-2S-9W	750-05007-000	CITY OF ENGLAND	PO BOX 249 ENGLAND AR 72046	EG	0.00	0.08	0.08
9	15-2S-9W	750-05010-000	CITY OF ENGLAND - FIRESTATION	PO BOX 249 ENGLAND AR 72046	EG	0.00	0.24	0.24
9	15-2S-9W	750-05013-000	CITY OF ENGLAND		EG	0.00	0.16	0.16
9	15-2S-9W	750-05014-000	LYNCH, DONNIE D	101 STUTTGART HWY ENGLAND AR 72046-1534	RI	0.00	0.16	0.16

MAP PAGE	SECTION TOWNSHIP RANGE	PARCEL NUMBER	OWNER NAME	* OWNER ADDRESS	*TYPE	ASSESSOR ACRE	GIS ACRE	LEVEED ACRE
9	15-2S-9W	750-05017-000	CITY OF ENGLAND		EG	0.00	0.16	0.16
9	15-2S-9W	750-05019-000	CITY OF ENGLAND		EG	0.00	0.16	0.16
9	15-2S-9W	750-05021-000	CITY OF ENGLAND		EG	0.00	0.32	0.32
9	15-2S-9W	750-05101-000	FOSTER, MAX & PAM	200 STUTTGART HWY ENGLAND AR 72046	CI	0.24	0.24	0.24
9	15-2S-9W	750-05104-000	FOSTER, MAX & PAM	200 STUTTGART HIGHWAY ENGLAND AR 72046	CI	0.24	0.24	0.24
9	15-2S-9W	750-05107-000	VAN DALSEM, KENNETH DALE	PO BOX 85 ENGLAND AR 72046	CV	0.32	0.32	0.32
9	15-2S-9W	750-05111-000	VANDALSEM, KENNY	PO BOX 85 ENGLAND AR 72046	CI	0.16	0.16	0.16
9	15-2S-9W	750-05113-000	RAGAN, ROBERT	200 NW 2ND ENGLAND AR 72046	RI	0.00	0.24	0.24
9	15-2S-9W	750-05116-000	LEE, BOBBY WAYNE	202 NW 2ND ST ENGLAND AR 72046	RI	0.00	0.24	0.24
9	15-2S-9W	750-05119-000	HUGHES, EMERY CORPORATION	PO BOX 219 ENGLAND AR 72046	CI	0.48	0.48	0.48
9	15-2S-9W	750-05210-000	ENGLAND LIQUID FERTILIZER INC	120 PURDON ST ENGLAND AR 72046	CI	0.27	0.16	0.16
9	15-2S-9W	750-05213-000	ENGLAND LIQUID FERTILIZER INC	120 PURDON ST ENGLAND AR 72046	CI	0.56	0.40	0.40
9	15-2S-9W	750-05301-000	HUGHES, EMERY CORPORATION	PO BOX 219 ENGLAND AR 72046	CI	0.73	0.63	0.63
9	15-2S-9W	750-05302-000	CITY OF ENGLAND		EG	0.00	1.06	1.06
9	15-2S-9W	750-05401-000	RATLIFF, MELVIN SR & LENA L REV TRST	201 W PURDON ST ENGLAND AR 72048	RI	0.00	0.28	0.28
9	15-2S-9W	750-05405-000	DODSON, CLEDESTER	205 NW 2ND ST ENGLAND AR 72046	RI	0.00	0.20	0.20
9	15-2S-9W	750-05407-000	BANK OF AMERICA, N A	PO BOX 31785 TAMPA FL 33631	RI	0.00	0.20	0.20
9	15-2S-9W	750-05410-000	CHANEY, ILA	105 WESTCHESTER LN ENGLAND AR 72046-1237	RI	0.16	0.16	0.16
9	15-2S-9W	750-05411-000	BOLIN, MARTHA C	201 NW 2ND ST ENGLAND AR 72046	RI	0.12	0.12	0.12
9	15-2S-9W	750-05501-000	BROWN, TIMMY S & NICK SR	1343 AR HWY 161 W ENGLAND AR 72046	RI	0.00	0.24	0.24
9	15-2S-9W	750-05504-000	BROWN, TIMMY S	1343 AR HWY 161 W ENGLAND AR 72046	RV	0.00	0.16	0.16
9	15-2S-9W	750-05506-000	PALMER, DOROTHY	115 NW 2ND ST ENGLAND AR 72046	RI	0.00	0.32	0.32
9	15-2S-9W	750-05510-000	WESTERMAN, SCOTT	8618 WOODRIDGE SHERWOOD AR 72120	RI	0.00	0.14	0.14
9	15-2S-9W	750-05511-000	DEAN, MICHAEL	204 W HAYWOOD ST ENGLAND AR 72046	RI	0.00	0.10	0.10
9	15-2S-9W	750-05513-000	WATSON, LEO E	212 W HAYWOOD ST ENGLAND AR 72046-9998	RI	0.00	0.11	0.11
9	15-2S-9W	750-05514-000	MORTON, JAY & JUDY	302 PINE BLUFF HWY ENGLAND AR 72046	RI	0.00	0.21	0.21
9	15-2S-9W	750-05515-000	DOWNTOWN MANAGEMENT INC	102 W FORDYCE ENGLAND AR 72046	RI	0.00	0.32	0.32
9	15-2S-9W	750-05517-000	ISBELL, BOBBY	207 SE 10TH ENGLAND AR 72046	RI	0.00	0.17	0.17
9	15-2S-9W	750-05518-000	ISBELL, BOBBY & CARLA	PO BOX 334 SCOTT AR 72142	RI	0.00	0.15	0.15
9	15-2S-9W	750-05601-000	TALLEY, ROY & JANEY	PO BOX 3 ENGLAND AR 72046	RV	0.00	0.24	0.24
9	15-2S-9W	750-05604-000	HARTWICK PROPERTIES LLC	401 PAMELA DR ENGLAND AR 72046	RI	0.00	0.18	0.18
9	15-2S-9W	750-05607-000	PETTIT, LARRY ANTHONY JR	120 W FORDYCE ENGLAND AR 72046	RI	0.00	0.22	0.22
9	15-2S-9W	750-05610-000	MCKNIGHT, MARY JANE	PO BOX 74 ENGLAND AR 72046	RI	0.00	0.16	0.16
9	15-2S-9W	750-05612-000	DOWNTOWN MANAGEMENT INC	102 W FORDYCE ENGLAND AR 72046	RI	0.00	0.16	0.16
9	15-2S-9W	750-05613-000	HARTWICK PROPERTIES LLC	401 PAMELA DR ENGLAND AR 72046	RI	0.00	0.05	0.05
9	15-2S-9W	750-05614-000	HARTWICK PROPERTIES LLC	401 PAMELA DR ENGLAND AR 72046	RI	0.00	0.28	0.28
9	15-2S-9W	750-05615-000	WORTHY, KEASHAY	117 NW 3RD ST ENGLAND AR 72046	CI	0.11	0.16	0.16
9	15-2S-9W	750-05616-000	DOWNTOWN MANAGEMENT INC	102 W FORDYCE ENGLAND AR 72046	RI	0.00	0.19	0.19
9	15-2S-9W	750-05617-000	KING, SAMMY JOE	5123 LOCHRIDGE RD N LITTLE ROCK AR 72116	RI	0.00	0.29	0.29
9	15-2S-9W	750-05701-000	HALL, DIANN BURKS	92 BAYOU TWO RD LONOKE 72086	RV	0.00	0.32	0.32
9	15-2S-9W	750-05703-000	SIMS, LACEY & DORIS	PO BOX 71 ENGLAND AR 72046	RI	0.00	0.16	0.16
9	15-2S-9W	750-05704-000	WOOLFOLK, EARNESTINE	116 SW 3RD ST ENGLAND AR 72046	RI	0.00	0.20	0.20
9	15-2S-9W	750-05705-000	WILLOUGHBY, ZENOBIA	318 W FORDYCE ST ENGLAND AR 72046	RI	0.00	0.24	0.24
9	15-2S-9W	750-05706-000	DRAYER, CATINA ET AL	324 W FORDYCE ST ENGLAND AR 72046	RI	0.00	0.19	0.19
9	15-2S-9W	750-05801-000	WILLOUGHBY, STEVE & PATRICIA	121 NW 3RD ST ENGLAND AR 72046	RI	0.00	0.12	0.12
9	15-2S-9W	750-05802-000	WILLOUGHBY, STEVE	121 NW 3RD ST ENGLAND AR 72046	RV	0.00	0.12	0.12
9	15-2S-9W	750-05803-000	STRACENER, DAVID LYNN & BENITA ET AL	102 W FORDYCE ENGLAND AR 72046	RI	0.00	0.16	0.16
9	15-2S-9W	750-05804-000	UPTOWN ENTERPRISES LLC	PO BOX 364 ENGLAND AR 72046	RI	0.00	0.16	0.16

MAP PAGE	SECTION TOWNSHIP RANGE	PARCEL NUMBER	OWNER NAME	* OWNER ADDRESS	*TYPE	ASSESSOR ACRE	GIS ACRE	LEVEED ACRE
9	15-2S-9W	750-05805-000	SHAVERS, SYLVESTER P	107 NW 3RD ST ENGLAND AR 72046	RI	0.00	0.21	0.21
9	15-2S-9W	750-05806-000	FOSTER, MAX L & PAM B	200 STUTTGART HWY ENGLAND AR 72046-1508	RI	0.00	0.20	0.20
9	15-2S-9W	750-05807-000	PENTECOSTAL CHURCH OF GOD (ENGLAND)	PO BOX 437 ENGLAND AR 72046	ER	0.00	0.32	0.32
9	15-2S-9W	750-05809-000	PENTECOSTAL CHURCH OF GOD (ENGLAND)	109 NW 4TH ENGLAND AR 72046	ER	0.00	0.36	0.36
9	15-2S-9W	750-05809-001	ASHFORD, DOROTHY	116 NW 4TH ST ENGLAND AR 72046	RI	0.00	0.12	0.12
9	15-2S-9W	750-05812-000	WASHINGTON, WILLIE	321 ST JOHN ST ENGLAND AR 72046	RI	0.00	0.16	0.16
9	15-2S-9W	750-05901-000	STOUT COMMERCIAL ROOFING LLC	3710 CENTRAL HIGH RD ENGLAND AR 72046	RI	0.00	0.27	0.27
9	15-2S-9W	750-05902-000	FORTENBERRY, RANDY & SHARON M	321 E PURDON ENGLAND AR 72046	RI	0.00	0.16	0.16
9	15-2S-9W	750-05904-000	JOHNSON, THEODORE R JR	211 NW 3RD ST ENGLAND AR 72046	RI	0.00	0.24	0.24
9	15-2S-9W	750-05906-000	MASON, JOHN W & JEN L	215 S 2ND ST JACKSONVILLE AR 72076	RI	0.00	0.29	0.29
9	15-2S-9W	750-05907-000	BASSA, KIMBERLEE	321 W ST JOHN ST ENGLAND AR 72046	RV	0.00	0.32	0.32
9	15-2S-9W	750-05909-000	PURDON STREET CHURCH CHRIST	ENGLAND AR 72046	ER	0.00	0.64	0.64
9	15-2S-9W	750-06001-000	FOX, DENNIS	200 CHESTNUT ST ENGLAND AR 72046	CI	1.07	1.65	1.65
9	15-2S-9W	750-10402-000	JUSTICE NUT CO	500 MAIN ST DERMOTT AR 71638	CI	0.23	0.50	0.50
9	15-2S-9W	750-31701-000	SOUTHSIDE BAPTIST CHURCH		ER	0.00	0.33	0.28
9	15-2S-9W	751-10101-000	HOUSING AUTHORITY OF ENGLAND	PO BOX 74 CARLISLE AR 72024	EG	0.00	7.50	7.35
9	15-2S-9W	751-40101-000	STEPHENSON, RHONDA MCRAE & GARLAND MCRAE III	13621 STONEHENGE CV LITTLE ROCK AR 72117	RI	0.00	0.41	0.41
9	15-2S-9W	751-40102-000	POLK RENTAL PROPERTIES LLC	815 E FORDYCE ENGLAND AR 72046	RI	0.00	0.24	0.24
9	15-2S-9W	751-40103-000	STEPHENSON, RHONDA MCRAE & GARLAND MCRAE III	13621 STONEHENGE CV LITTLE ROCK AR 72117	RI	0.00	0.23	0.23
9	15-2S-9W	751-40104-000	STEPHENSON, RHONDA MCRAE & GARLAND MCRAE III	13621 STONEHENGE CV LITTLE ROCK AR 72117	RI	0.00	0.23	0.23
9	15-2S-9W	751-40105-000	ELLSWORTH, PAULETTE G	PO BOX 397 ENGLAND AR 72046-0397	RI	0.00	0.23	0.23
9	15-2S-9W	751-40106-000	WOODARD, VICTORIA	111 JASON ST ENGLAND AR 72046	RI	0.00	0.22	0.22
9	15-2S-9W	751-40107-000	DRAYER, MARY A	110 JASON ST ENGLAND AR 72046	RI	0.00	0.20	0.20
9	15-2S-9W	751-40108-000	PERRY, BILL E & SHIRLEY	108 JASON ST ENGLAND AR 72046	RI	0.00	0.22	0.22
9	15-2S-9W	751-40109-000	JACKSON, SYLVESTER & BERTHA	106 JASON ST ENGLAND AR 72046	RI	0.00	0.22	0.22
9	15-2S-9W	751-40110-000	RICHARD, CLEATRICE	PO BOX 54 ENGLAND AR 72046	RI	0.00	0.22	0.22
9	15-2S-9W	751-40111-000	WOODS, SOPHIA M	102 JASON ST ENGLAND AR 72046	RI	0.00	0.23	0.23
9	15-2S-9W	751-40112-000	JACKSON, CAROLYN & ARBELINE	100 JASON ST ENGLAND AR 72046	RI	0.00	0.24	0.24
9	15-2S-9W	751-40113-000	SEALS, ROY LEE & EDNA	101 JAMES ST ENGLAND AR 72046	RI	0.00	0.17	0.17
9	15-2S-9W	751-40114-000	CRISS, TIFFANY	103 JAMES ST ENGLAND AR 72046	RI	0.00	0.20	0.20
9	15-2S-9W	751-40115-000	WOODS, RICHARD & LEE ANNA	107 JAMES ENGLAND AR 72046	RV	0.00	0.17	0.17
9	15-2S-9W	751-40116-000	WOODS, RICHARD JR & LEE ANNA	107 JAMES ST ENGLAND AR 72046	RI	0.00	0.34	0.34
9	15-2S-9W	751-40117-000	BROOKS, BRYAN D	106 JAMES ST ENGLAND AR 72046-2316	RI	0.00	0.37	0.37
9	15-2S-9W	751-40118-000	NIPPS PROPERTY MANAGEMENT LLC	414 PAMELA DR ENGLAND AR 72046-1539	RI	0.00	0.21	0.21
9	15-2S-9W	751-40119-000	SEALS, ROY LEE ET AL	101 JAMES ST ENGLAND AR 72046	RI	0.00	0.24	0.24
9	15-2S-9W	751-40120-000	JORDAN, ROSHITA F	100 JAMES ST ENGLAND AR 72046	RI	0.00	0.24	0.24
9	15-2S-9W	751-40121-000	SANDERS, OPAL DENISE	101 JOHN ST ENGLAND AR 72046	RI	0.00	0.20	0.20
9	15-2S-9W	751-40122-000	WOODARD, ABRAHAM JR	402 WASHINGTON ST ENGLAND AR 72046	RI	0.00	0.19	0.19
9	15-2S-9W	751-40123-000	SEALS, ROY LEE & EDNA	101 JAMES ST ENGLAND AR 72046	RI	0.00	0.20	0.20
9	15-2S-9W	751-40124-000	SEALS, ROY LEE & EDNA MAE	101 JAMES ST ENGLAND AR 72046	RV	0.00	0.36	0.36
9	15-2S-9W	751-40125-000	WOODS, JAMES E	% EUREA WOODS ENGLAND AR 72046	RI	0.00	0.34	0.34
9	15-2S-9W	751-40126-000	TURNER, TALMAS & CORAINE R	104 JOHN ST ENGLAND AR 72046	RI	0.00	0.20	0.20
9	15-2S-9W	751-40127-000	ATKINS, ELLA M	102 JOHN DR ENGLAND AR 72046	RI	0.00	0.20	0.20
9	15-2S-9W	751-40128-000	TURNER, FAMILY TRUST	106 CHERRY ST ENGLAND AR 72046	RI	0.00	0.25	0.25
9	15-2S-9W	751-40129-000	SIMS, LACEY K & DORIS E	PO BOX 71 ENGLAND AR 72046	RI	0.00	0.25	0.25
9	15-2S-9W	751-40130-000	EDWARDS, RICH & CHARLENE	103 WALKER ST ENGLAND AR 72046	RI	0.00	0.21	0.21
9	15-2S-9W	751-40131-000	DC CUSTOM HOMES LLC	32 PINE MOUNTAIN DR CONWAY AR 72034	RV	0.00	0.21	0.21
9	15-2S-9W	751-40132-000	DC CUSTOM HOMES LLC	32 PINE MOUNTAIN DR CONWAY AR 72034	RV	0.00	0.22	0.22

MAP PAGE	SECTION TOWNSHIP RANGE	PARCEL NUMBER	OWNER NAME	* OWNER ADDRESS	*TYPE	ASSESSOR ACRE	GIS ACRE	LEVEED ACRE
9	15-2S-9W	751-40133-000	SIMS, OPAL	112 JASON ST ENGLAND AR 72046	RV	0.00	0.22	0.22
9	15-2S-9W	751-40134-000	SIMS, OPAL	112 JASON ST ENGLAND AR 72046	RI	0.00	0.22	0.22
9	15-2S-9W	751-40135-000	BOWE, RUBY K	PO BOX 436 ENGLAND AR 72046-9998	RI	0.00	0.34	0.34
9	15-2S-9W	751-40136-000	WOODS, BEATRICE	518 SW 3RD ENGLAND AR 72046	RV	0.00	0.20	0.20
9	15-2S-9W	751-40137-000	WOODS, BEATRICE	518 SW 3RD ENGLAND AR 72046	RV	0.00	0.22	0.22
9	15-2S-9W	751-40138-000	WOODS, BEATRICE	108 WALKER ST ENGLAND AR 72046	RV	0.00	0.20	0.20
9	15-2S-9W	751-40139-000	WOODS, BEATRICE	108 WALKER ENGLAND AR 72046	RI	0.00	0.21	0.21
9	15-2S-9W	751-40140-000	STEWART, FERANDEZ V	13111 MARKHAM ST APT 188 LITTLE ROCK AR 72211	RI	0.00	0.21	0.21
9	15-2S-9W	751-40141-000	WOODS, BEATRICE	518 SW 3RD ENGLAND AR 72046	RV	0.00	0.21	0.21
9	15-2S-9W	751-40142-000	WOODS, BEATRICE	518 SW 3RD ENGLAND AR 72046	RV	0.00	0.21	0.21
9	15-2S-9W	751-40143-000	WOODS, BEATRICE	518 SW 3RD ENGLAND AR 72046	RV	0.00	0.26	0.26
9	15-2S-9W	751-40144-000	WOODS, BEATRICE	518 SW 3RD ENGLAND AR 72046	RV	0.00	0.23	0.23
9	15-2S-9W	751-40145-000	WOODS, BEATRICE	518 SW 3RD ENGLAND AR 72046	RV	0.00	0.20	0.20
9	15-2S-9W	751-40146-000	WOODS, BEATRICE	518 SW 3RD ENGLAND AR 72046	RV	0.00	0.19	0.19
9	15-2S-9W	751-40147-000	WOODS, BEATRICE	518 SW 3RD ENGLAND AR 72046	RV	0.00	0.20	0.20
9	15-2S-9W	751-40148-000	WOODS, BEATRICE	518 SW 3RD ENGLAND AR 72046	RV	0.00	0.20	0.20
9	15-2S-9W	751-40149-000	WOODS, BEATRICE	518 SW 3RD ENGLAND AR 72046	RV	0.00	0.20	0.20
9	15-2S-9W	751-40150-000	WOODS, BEATRICE	518 SW 3RD ENGLAND AR 72046	RV	0.00	0.30	0.30
9	15-2S-9W	751-40151-000	WOODS, BEATRICE	518 SW 3RD ENGLAND AR 72046	RV	0.00	0.28	0.28
9	15-2S-9W	751-40152-000	WOODS, BEATRICE	518 SW 3RD ENGLAND AR 72046	RV	0.00	0.21	0.21
9	15-2S-9W	751-40153-000	WOODS, BEATRICE	518 SW 3RD ENGLAND AR 72046	RV	0.00	0.22	0.22
9	15-2S-9W	751-40154-000	WOODS, BEATRICE	518 SW 3RD ENGLAND AR 72046	RV	0.00	0.21	0.21
9	15-2S-9W	751-40155-000	WOODS, BEATRICE	518 SW 3RD ENGLAND AR 72046	RV	0.00	0.22	0.22
9	15-2S-9W	751-40156-000	WOODS, BEATRICE	518 SW 3RD ENGLAND AR 72046	RV	0.00	0.22	0.22
9	15-2S-9W	751-40157-000	WOODS, BEATRICE	518 SW 3RD ENGLAND AR 72046	RV	0.00	0.26	0.26
9	16-2S-9W	001-02744-000	STRACENER, DAVID C ET AL	600 MAIN ST ENGLAND AR 72046	AV	123.00	126.33	126.33
9	16-2S-9W	750-20101-000	FOX, DENNIS	200 CHESTNUT ST ENGLAND AR 72046	CV	0.00	1.04	1.04
9	16-2S-9W	750-20112-000	FOX, DENNIS	200 CHESTNUT ST ENGLAND AR 72046	RV	0.00	0.11	0.11
9	16-2S-9W	750-20113-000	FOX, DENNIS	200 CHESTNUT ST ENGLAND AR 72046	RV	0.00	0.08	0.08
9	16-2S-9W	750-20114-000	FOX, DENNIS	200 CHESTNUT ST ENGLAND AR 72046	CV	0.00	0.09	0.09
9	16-2S-9W	750-20115-000	FOX, DENNIS	200 CHESTNUT ST ENGLAND AR 72046	CV	0.00	0.10	0.10
9	16-2S-9W	750-20116-000	FOX, DENNIS	200 CHESTNUT ST ENGLAND AR 72046	CV	0.00	0.16	0.16
9	16-2S-9W	750-20201-000	JOHNSON, CLEOTIS & DORIS	1813 LESSEL DR JACKSONVILLE AR 72076	RI	0.00	0.27	0.27
9	16-2S-9W	750-20203-000	WADE, JIM	PO BOX 115 WRIGHTSVILLE AR 72183	RV	0.00	0.30	0.30
9	16-2S-9W	750-20205-000	FUDGE, JAMES	PO BOX 263 ENGLAND AR 72046	RI	0.00	0.17	0.17
9	16-2S-9W	750-20206-000	FUDGE, JAMES	PO BOX 263 ENGLAND AR 72046	RV	0.00	0.26	0.26
9	16-2S-9W	750-20208-000	GREEN, ERIC	406 W ST JOHN ENGLAND AR 72046	RI	0.18	0.18	0.18
9	16-2S-9W	750-20208-001	MULLINS, TINA	218 N WASHINGTON ENGLAND AR 72046	RV	0.00	0.25	0.25
9	16-2S-9W	750-20208-002	GREEN, ERIC	406 W ST JOHN ENGLAND AR 72046	RV	0.08	0.08	0.08
9	16-2S-9W	750-20214-000	STEPHENSON, JOHNNIE	406 W ST JOHN ENGLAND AR 72046	RI	0.00	0.06	0.06
9	16-2S-9W	750-20301-000	1ST PENTECOSTAL CHURCH	% BRANCOMB & WILSON BLACK	ER	0.00	0.36	0.36
9	16-2S-9W	750-20304-000	STEWART, DON EARL & PAM	301 N PARK ENGLAND AR 72046	RI	0.00	0.11	0.11
9	16-2S-9W	750-20305-000	HUNTER, LISA	PO BOX 346 ENGLAND AR 72046	RI	0.00	0.24	0.24
9	16-2S-9W	750-20307-000	TANKS, JR EDDIE & VELLOR	1511 WELCH LITTLE ROCK AR 72202	RV	0.00	0.32	0.32
9	16-2S-9W	750-20311-000	MELOSONG PROPERTIES INC	402 N WASHINGTON ENGLAND AR 72046	RI	0.00	0.16	0.16
9	16-2S-9W	750-20313-000	MELOSONG PROPERTIES INC	402 N WASHINGTON ENGLAND AR 72046	RI	0.00	0.16	0.16
9	16-2S-9W	750-20401-000	WALKER, DELORIES	109 S WASHINGTON AVE ENGLAND AR 72046	RV	0.00	0.19	0.19
9	16-2S-9W	750-20402-000	WALKER, DELORIES	109 S WASHINGTON AVE ENGLAND AR 72046	RV	0.00	0.19	0.19

MAP PAGE	SECTION TOWNSHIP RANGE	PARCEL NUMBER	OWNER NAME	* OWNER ADDRESS	*TYPE	ASSESSOR ACRE	GIS ACRE	LEVEED ACRE
9	16-2S-9W	750-20403-000	WILLIAMS, WILLIE M & D WALKER	109 S WASHINGTON ST ENGLAND AR 72046-1938	RI	0.00	0.16	0.16
9	16-2S-9W	750-20405-000	WILLIAMS, WILLIE MAE	111 S WASHINGTON ST ENGLAND AR 72046-9502	RV	0.00	0.10	0.10
9	16-2S-9W	750-20406-000	STEWART, DON E	301 N PARK ST ENGLAND AR 72046	RV	0.00	0.20	0.20
9	16-2S-9W	750-20408-000	TILLMAN, WILLIE	117 S WASHINGTON ST ENGLAND AR 72046	RI	0.00	0.35	0.35
9	16-2S-9W	750-20411-000	STEWART, DONNA L	411 SW 4TH ST ENGLAND AR 72046	RV	0.00	0.28	0.28
9	16-2S-9W	750-20501-000	FRYE, LINDA K & ANDRE HUDSON ET AL	PO BOX 217 ENGLAND AR 72046	RI	0.00	0.20	0.20
9	16-2S-9W	750-20503-000	FRYE, LINDA KAYE	%DON EARL STEWART ENGLAND AR 72046	RV	0.00	0.23	0.23
9	16-2S-9W	750-20505-000	STEPHENSON, RHONDA MCRAE & GARLAND MCRAE III	13621 STONEHENGE CV LITTLE ROCK AR 72117	RI	0.00	0.42	0.42
9	16-2S-9W	750-20509-000	STEPHENSON, RHONDA MCRAE & GARLAND MCRAE III	13621 STONEHENGE CV LITTLE ROCK AR 72117	RV	0.00	0.14	0.14
9	16-2S-9W	750-20511-000	MELOSONG PROPERTIES INC	402 SOUTH WASHINGTON ENGLAND AR 72046	RV	0.00	0.33	0.33
9	16-2S-9W	750-20601-000	ABUNDANT GRACE INSPIRATIONAL BAPTIST CHURCH	PO BOX 268 ENGLAND AR 72046	RV	0.00	0.35	0.35
9	16-2S-9W	750-20604-000	STEWART, DON E	301 N PARK ST ENGLAND AR 72046	RV	0.00	0.32	0.32
9	16-2S-9W	750-20607-000	STEWART, DON EARL & PAM	301 N PARK ST ENGLAND AR 72046	RV	0.00	0.21	0.21
9	16-2S-9W	750-20609-000	MELOSONG PROPERTIES INC	402 S WASHINGTON ENGLAND AR 72046	RV	0.00	0.19	0.19
9	16-2S-9W	750-20611-000	SCRIBNER, DELMAR	111 HUTCHISON LN ENGLAND AR 72046	RI	0.00	0.13	0.13
9	16-2S-9W	750-20612-000	WOODARD, VICTORIA	402 S WASHINGTON ST ENGLAND AR 72046	RV	0.00	0.15	0.15
9	16-2S-9W	750-20701-000	WOODARD, VICTORIA L	402 S WASHINGTON ST ENGLAND AR 72046	RV	0.00	0.40	0.40
9	16-2S-9W	750-20705-000	JOHNSON, LONNIE	409 S WASHINGTON ST ENGLAND AR 72046	RV	0.00	0.11	0.11
9	16-2S-9W	750-20706-000	JOHNSON, LONNIE & GEARLINE	417 S WASHINGTON ST ENGLAND AR 72046-1944	RI	0.00	0.54	0.54
9	16-2S-9W	750-20801-000	WOODARD, VICTORIA L	402 S WASHINGTON ST ENGLAND AR 72046	RI	0.00	0.88	0.88
9	16-2S-9W	750-20809-000	WOODARD, VICTORIA	% VICTORIA L WOODARD ENGLAND AR 72046-1945	RV	0.00	0.25	0.25
9	16-2S-9W	750-20811-000	POLK RENTAL PROPERTIES LLC	3602 DORAL DR LITTLE ROCK AR 72212	RI	0.00	0.34	0.34
9	16-2S-9W	750-20814-000	KEARNEY, L C JR	520 W HICKORY ST ENGLAND AR 72046	RV	0.00	0.10	0.10
9	16-2S-9W	750-20815-000	CHITTY, MARY L	5221 W 6TH PINE BLUFF AR 71602-4026	RV	0.00	0.11	0.11
9	16-2S-9W	750-20816-000	NELLUMS, SHIRLEY TEMPLE	403 S PARK ST ENGLAND AR 72046	RI	0.24	0.21	0.21
9	16-2S-9W	750-20819-000	KEARNEY, JEREMIAH & RUTHIE	520 W HICKORY ENGLAND AR 72046	RI	0.00	0.23	0.23
9	16-2S-9W	750-20901-000	CITY OF ENGLAND		EG	0.00	1.12	1.12
9	16-2S-9W	750-20910-000	GARTRELL ALUMNI ASSOCIATION	% SOPHIE WOODS ENGLAND AR 72046	EC	0.00	1.34	1.34
9	16-2S-9W	750-21001-000	MELOSONG PROPERTIES INC	402 S WASHINGTON AVE ENGLAND AR 72046	RI	0.00	0.49	0.49
9	16-2S-9W	750-21005-000	POLK RENTAL PROPERTIES LLC	3602 DORAL DR LITTLE ROCK AR 72212	RI	0.00	0.22	0.22
9	16-2S-9W	750-21008-000	STEWART, DON EARL	301 N PARK AVE ENGLAND AR 72046	RV	0.00	0.20	0.20
9	16-2S-9W	750-21010-000	STEWART, DON EARL	301 N PARK ST ENGLAND AR 72046	RV	0.00	0.12	0.12
9	16-2S-9W	750-21011-000	DAVIDSON, RAYMOND JR	PO BOX 196 ENGLAND AR 72046	RI	0.00	0.26	0.26
9	16-2S-9W	750-21013-000	FIRST BAPTIST CHURCH		ER	0.00	0.66	0.66
9	16-2S-9W	750-21019-000	GRAY ESTATE	511 SE 3RD ENGLAND AR 72046	RI	0.00	0.21	0.21
9	16-2S-9W	750-21021-000	SCALES, CHARLES	209 S PARK ST ENGLAND AR 72046	RI	0.00	0.13	0.13
9	16-2S-9W	750-21022-000	SCALES, CHARLES	209 S PARK ENGLAND AR 72046	RV	0.00	0.14	0.14
9	16-2S-9W	750-21023-000	SCALES, EMMA L	205 S PARK ST ENGLAND AR 72046	RI	0.00	0.16	0.16
9	16-2S-9W	750-21101-000	WOODS, ANTHONY & DAISY	515 N HAYWOOD ST ENGLAND AR 72046	RV	0.00	0.17	0.17
9	16-2S-9W	750-21102-000	WILLIAMS, WILLIE MAE	515 N HAYWOOD ENGLAND AR 72046	RI	0.00	0.24	0.24
9	16-2S-9W	750-21105-000	TUCKER, JAMES	112 S WASHINGTON ST ENGLAND AR 72046	RI	0.00	0.24	0.24
9	16-2S-9W	750-21108-000	TRUSTEES OF MT OLIVE BAPTIST	115 S WASHINGTON ST ENGLAND AR 72046	ER	0.00	0.23	0.23
9	16-2S-9W	750-21110-000	MT OLIVE BAPTIST CHURCH	635 S MAIN ENGLAND AR 72046	ER	0.00	0.13	0.13
9	16-2S-9W	750-21111-000	ROBERTS, ALBERT JR & MARGARET	502 W ASH ST ENGLAND AR 72046	RI	0.00	0.25	0.25
9	16-2S-9W	750-21113-000	MCKINNEY, RYAN L	PO BOX 217 ENGLAND AR 72046	RV	0.00	0.25	0.25
9	16-2S-9W	750-21115-000	PARKS, JOHNNIE Q	111 S PARK ST ENGLAND AR 72046	RI	0.00	0.21	0.21
9	16-2S-9W	750-21117-000	STEWART, DON EARL	301 N PARK AVE ENGLAND AR 72046	RI	0.00	0.22	0.22
9	16-2S-9W	750-21119-000	WOODARD, ABRAHAM	%WOODARD, ABRAHAM JR & BRENDA ENGLAND AR 72046	RI	0.00	0.24	0.24

MAP PAGE	SECTION TOWNSHIP RANGE	PARCEL NUMBER	OWNER NAME	* OWNER ADDRESS	*TYPE	ASSESSOR ACRE	GIS ACRE	LEVEED ACRE
9	16-2S-9W	750-21121-000	STEWART, DON EARL & PAM	301 N PARK ENGLAND AR 72046	RI	0.00	0.16	0.16
9	16-2S-9W	750-21123-000	STEWART, DON & PAM	301 N PARK ENGLAND AR 72046	RI	0.00	0.25	0.25
9	16-2S-9W	750-21201-000	GLAZE, MICHAEL S	3009 DELMAR AVE N LITTLE ROCK AR 72116	RV	0.00	0.22	0.22
9	16-2S-9W	750-21202-000	GLAZE, MICHAEL S	3009 DELMAR AVE N LITTLE ROCK AR 72116	RI	0.00	0.19	0.19
9	16-2S-9W	750-21205-000	HAYES, JEWELL	2119 W 19TH ST LITTLE ROCK AR 72202-6101	RV	0.00	0.24	0.24
9	16-2S-9W	750-21207-000	CHURCH		ER	0.00	0.29	0.29
9	16-2S-9W	750-21210-000	TRUSTEES-EUDORA BAPTIST CHURCH		ER	0.00	0.24	0.24
9	16-2S-9W	750-21212-000	EUDORA BAPTIST CHURCH	115 N WASHINGTON ST ENGLAND AR 72046	RV	0.00	0.10	0.10
9	16-2S-9W	750-21213-000	EUDORA BAPTIST CHURCH	115 N WASHINGTON AVE ENGLAND AR 72046	RV	0.00	0.11	0.11
9	16-2S-9W	750-21214-000	EUDORA BAPTIST CHURCH	115 N WASHINGTON AVE ENGLAND AR 72046	RV	0.00	0.10	0.10
9	16-2S-9W	750-21215-000	STEWART, DON EARL & PAM	301 N PARK ENGLAND AR 72046	RI	0.00	0.19	0.19
9	16-2S-9W	750-21217-000	STEWART, DON EARL & PAM	301 N PARK ST ENGLAND AR 72046	RI	0.00	0.21	0.21
9	16-2S-9W	750-21219-000	STEWART, DONNA L	411 SW 4TH ST ENGLAND AR 72046	RV	0.00	0.19	0.19
9	16-2S-9W	750-21221-000	STEWART, DON EARL	301 N PARK ST ENGLAND AR 72046	RV	0.00	0.18	0.18
9	16-2S-9W	750-21223-000	IRVING, GROVERLYN MYERS	PO BOX 6893 SHERWOOD AR 72124	RV	0.00	0.20	0.20
9	16-2S-9W	750-21225-000	CORNETT, ELIZABETH	1612 S DRAKE AVE CHICAGO IL 60623-2537	RV	0.00	0.13	0.13
9	16-2S-9W	750-21226-000	STEWART, WANDA & L WOODS SR	PO BOX 431 ENGLAND AR 72046-9998	RV	0.00	0.14	0.14
9	16-2S-9W	750-21227-000	STEWART, WANDA R ET AL	507 W ST JOHN ST ENGLAND AR 72046-9998	RI	0.00	0.18	0.18
9	16-2S-9W	750-21301-000	CITY OF ENGLAND	PO BOX 249 ENGLAND AR 72046	EG	0.00	0.16	0.16
9	16-2S-9W	750-21303-000	MAXWELL, CALEAN ET AL	% ALEAN G MOORE LITTLE ROCK AR 72205-5051	RI	0.00	0.21	0.21
9	16-2S-9W	750-21305-000	CARTER, FRED JR	217 N WASHINGTON AVE ENGLAND AR 72046	RI	0.00	0.21	0.21
9	16-2S-9W	750-21307-000	THOMAS, CHARLIE	213 N WASHINGTON AVE ENGLAND AR 72046	RI	0.00	0.21	0.21
9	16-2S-9W	750-21309-000	HUNTER, CHARLES H JR	105 MAGNOLIA CR LONOKE AR 72086	RV	0.00	0.21	0.21
9	16-2S-9W	750-21311-000	BALDWIN, JOSEPHINE	17111 CURTIS ST DETROIT MI 48235	RV	0.00	0.21	0.21
9	16-2S-9W	750-21313-000	WOODS, WANDA	507 W ST JOHN ENGLAND AR 72046	RI	0.00	0.11	0.11
9	16-2S-9W	750-21314-000	ALLEN, IDDIE	511 FAVER ST ENGLAND AR 72046	RI	0.00	0.09	0.09
9	16-2S-9W	750-21315-000	HARDY, RICK & CLETA	21 HULA DR AUSTIN AR 72007	RV	0.00	0.27	0.27
9	16-2S-9W	750-21318-000	ROOKS, HENRY	206 N PARK AVE ENGLAND AR 72046-1727	RV	0.00	0.10	0.10
9	16-2S-9W	750-21319-000	TUCKER, NAPOLEON & CHARLINE	210 N PARK ST ENGLAND AR 72046	RI	0.00	0.18	0.18
9	16-2S-9W	750-21321-000	TAYLOR, STEPHANIE & A MOORE	PO BOX 173 ENGLAND AR 72046-0173	RV	0.00	0.10	0.10
9	16-2S-9W	750-21322-000	TAYLOR, STEPHANIE & A MOORE	PO BOX 173 ENGLAND AR 72046	RV	0.00	0.09	0.09
9	16-2S-9W	750-21323-000	WOODARD, VICTORIA L	402 S WASHINGTON ST ENGLAND AR 72046	RI	0.00	0.17	0.17
9	16-2S-9W	750-21326-000	SCRIBNER, DWIGHT & GEORIGA R	220 N PARK ST ENGLAND AR 72046	RI	0.00	0.19	0.19
9	16-2S-9W	750-21328-000	SCRIBNER, DWIGHT & GEORIGA R	220 N PARK ST ENGLAND AR 72046	RV	0.00	0.08	0.08
9	16-2S-9W	750-21401-000	HOBSON, TOMMY RAY	106 SCROGGINS LN ENGLAND AR 72046	RI	0.00	1.62	1.62
9	16-2S-9W	750-21401-003	BALL, VIRGINIA GAIL	106 SCROGGINS LN ENGLAND AR 72046	RV	0.64	0.64	0.64
9	16-2S-9W	750-21413-000	SPATES, BLANCHIE	% MAXINE SPATES ENGLAND AR 72046-9998	RI	0.00	0.09	0.09
9	16-2S-9W	750-21414-000	SPEIGHT, ROBERT & BLANCHE	% MAXINE SPATES ENGLAND AR 72046	RV	0.00	0.25	0.25
9	16-2S-9W	750-21416-000	WHITE, ALLEAN	500 W PURDON ENGLAND AR 72046	RI	0.00	0.22	0.22
9	16-2S-9W	750-21418-000	DAVIS, LILLIE BELLE	% STACY DAVIS ENGLAND AR 72046	RV	0.00	0.08	0.08
9	16-2S-9W	750-21419-000	DAVIS, LILLIE BELLE	% STACY DAVIS ENGLAND AR 72046	RI	0.00	0.09	0.09
9	16-2S-9W	750-21425-000	NOEL, BILLY GENE & OCIE	1308 N MAPLE #10 STUTTGART AR 72163	RV	0.00	0.18	0.18
9	16-2S-9W	750-21427-000	LOPEZ, ARBAHAM & CRUZ	312 N PARK AVE ENGLAND AR 72046	RI	0.00	0.19	0.19
9	16-2S-9W	750-21429-000	CANSECO, LUCIO G	314 N PARK ENGLAND AR 72046	RI	0.00	0.15	0.15
9	16-2S-9W	750-21431-000	KENNEDY, WILLIAM S FAMILY TRUST "A" SHARE	210 N SHORE TERRACE HOT SPRINGS AR 71913	RV	0.00	0.45	0.45
9	16-2S-9W	750-22901-000	WYLY, SHARON L ET AL	PO BOX 13 ENGLAND AR 72046	CI	0.00	1.13	1.13
9	16-2S-9W	750-22909-000	CANSECO, LUCIO	305 N PARK AVE ENGLAND AR 72046	RI	0.00	0.45	0.45
9	16-2S-9W	750-22913-000	MILLER, SALINA SALLY	3756 CENTRAL HIGH RD ENGLAND AR 72046	RI	0.00	0.25	0.25

MAP PAGE	SECTION TOWNSHIP RANGE	PARCEL NUMBER	OWNER NAME	* OWNER ADDRESS	*TYPE	ASSESSOR ACRE	GIS ACRE	LEVEED ACRE
9	16-2S-9W	750-22915-000	STEWART, DON EARL	301 N PARK ST ENGLAND AR 72046	RI	0.00	0.26	0.26
9	16-2S-9W	750-22916-000	STEWART, DON EARL & PAMELA LEPAY	301 N PARK ST ENGLAND AR 72046	RV	0.00	0.17	0.17
9	16-2S-9W	750-23001-000	SMITH, LIZZIE	% ELIZABETH B TAYLOR ENGLAND AR 72046	RV	0.00	0.11	0.11
9	16-2S-9W	750-23002-000	TAYLOR, ELIZABETH BROWN	PO BOX 173 ENGLAND AR 72046	RI	0.00	0.31	0.31
9	16-2S-9W	750-23005-000	STEWART, DON EARL & PAM	301 N PARK ST ENGLAND AR 72046	RV	0.00	0.30	0.30
9	16-2S-9W	750-23007-000	STEWART, DON EARL & PAM	301 N PARK ST ENGLAND AR 72046	RV	0.00	0.24	0.24
9	16-2S-9W	750-23009-000	NEW BEGINNINGS APOSTOLIC TEMPLE OF DELIVERANCE CH	205 N PARK AVE ENGLAND AR 72046	RV	0.00	0.24	0.24
9	16-2S-9W	750-23011-000	GOD'S HOUSE OF PRAYER	111 HUTCHINSON LN ENGLAND AR 72046	ER	0.00	0.25	0.25
9	16-2S-9W	750-23013-000	STEWART, IRENE	106 BARRON ENGLAND AR 72046	RV	0.00	0.13	0.13
9	16-2S-9W	750-23014-000	STEWART, IRENE	106 BARRON ENGLAND AR 72046	RV	0.00	0.13	0.13
9	16-2S-9W	750-23101-000	BROWN, TRACY	PO BOX 218 ENGLAND AR 72046	RI	0.00	0.23	0.23
9	16-2S-9W	750-23103-000	STEWART, DONNA L	411 SW 4TH ST ENGLAND AR 72046	RV	0.00	0.18	0.18
9	16-2S-9W	750-23105-000	ROGERS, CURTIS D & CATINA M	PO BOX 281 ENGLAND AR 72046	RV	0.00	0.24	0.24
9	16-2S-9W	750-23107-000	GUNN, KENNY	322 SW 2ND ST ENGLAND AR 72046	RV	0.00	0.16	0.16
9	16-2S-9W	750-23108-000	GUNN, KENNY	322 SW 2ND ST ENGLAND AR 72046	RV	0.00	0.12	0.12
9	16-2S-9W	750-23110-000	GUNN, KENNY	322 SW 2ND ST ENGLAND AR 72046	RI	0.00	0.34	0.34
9	16-2S-9W	750-23112-000	STEWART, DONNA L	411 SW 4TH ST ENGLAND AR 72046	RI	0.00	0.24	0.24
9	16-2S-9W	750-23201-000	MELOSONG PROPERTIES INC	402 S WASHINGTON ENGLAND AR 72046	RI	0.00	0.11	0.11
9	16-2S-9W	750-23201-001	MELOSONG PROPERTIES INC	402 S WASHINGTON AVE ENGLAND AR 72046	RI	0.00	0.15	0.15
9	16-2S-9W	750-23203-000	BREWER, FLOYD SR & ROSE LEE	PO BOX 272 ENGLAND AR 72046	RI	0.00	0.61	0.61
9	16-2S-9W	750-23208-000	BREWER, FLOYD & ROSIE LEE	PO BOX 272 ENGLAND AR 72046	RV	0.00	0.62	0.62
9	16-2S-9W	750-23301-000	HUDSON, PEARL	204 S PARK ST ENGLAND AR 72046	RI	0.00	0.22	0.22
9	16-2S-9W	750-23303-000	FRYE, LINDA K	PO BOX 217 ENGLAND AR 72046	RI	0.00	0.23	0.23
9	16-2S-9W	750-23305-000	MELOSONG PROPERTIES INC	402 S WASHINGTON ST ENGLAND AR 72046	RI	0.00	0.23	0.23
9	16-2S-9W	750-23307-000	WOODARD, VICTORIA L	402 S WASHINGTON ST ENGLAND AR 72046	RV	0.00	0.11	0.11
9	16-2S-9W	750-23308-000	MELOSONG PROPERTIES INC	402 S WASHINGTON ST ENGLAND AR 72046	RI	0.00	0.17	0.17
9	16-2S-9W	750-23308-001	MELOSONG PROPERTIES INC	ENGLAND AR 72046	RV	0.00	0.18	0.18
9	16-2S-9W	750-23311-000	BRADLEY, ELIZABETH ET AL	1612 S DRAKE CHICAGO IL 60623	RV	0.00	0.28	0.28
9	16-2S-9W	750-23401-000	BROWN, FREADDIE L & HATTIE	302 S PARK ST ENGLAND AR 72046-9998	RI	0.00	0.35	0.35
9	16-2S-9W	750-23404-000	SURRATT, JAMES WILLIE ET AL	308 S PARK ST ENGLAND AR 72046	RI	0.00	0.22	0.22
9	16-2S-9W	750-23406-000	CITY OF ENGLAND		EG	0.00	0.16	0.16
9	16-2S-9W	750-23407-000	CITY OF ENGLAND		EG	0.00	0.63	0.63
9	16-2S-9W	750-23501-000	CHITTY, JAMES D & MARY LOUISE	2642 E 92ND ST CHICAGO IL 60617	RI	0.00	1.14	1.14
9	16-2S-9W	750-34401-000	B C & D CORPORATION	PO BOX 70 ENGLAND AR 72046	RV	1.72	1.52	1.52
9	16-2S-9W	750-34402-000	B C & D CORPORATION	PO BOX 70 ENGLAND AR 72046	RV	0.00	0.74	0.74
9	16-2S-9W	750-34403-000	CITY OF ENGLAND	PO BOX 249 ENGLAND AR 72046	EG	0.00	0.82	0.82
9	16-2S-9W	751-30201-000	TALLEY, ROY & JANEY	% TERESA RODGERS ENGLAND AR 72046	RV	0.00	1.03	1.03
9	16-2S-9W	751-30207-000	TALLEY, ROY & ROBERT DONAHUE	214 SCROGGINS LN ENGLAND AR 72046	RI	0.00	1.03	1.03
9	16-2S-9W	751-30301-000	ROBERTS, RAY E & NORA S	300 SCROGGINS LN ENGLAND AR 72046-1252	RI	0.00	0.52	0.52
9	16-2S-9W	751-30401-000	STEWART, DON EARL & PAM	301 N PARK AVE ENGLAND AR 72046	RI	0.00	0.15	0.15
9	16-2S-9W	751-30403-000	MALVIN, EDDIE L	312 MIMOSA RD N LITTLE ROCK AR 72117	RI	0.00	0.28	0.28
9	16-2S-9W	751-30406-000	FORD, VELA ET AL	PO BOX 17282 N LITTLE ROCK AR 72117	RI	0.00	0.77	0.77
9	16-2S-9W	751-30408-000	MARTIN, RUSSELL	500 SE 4TH ENGLAND AR 72046	RI	0.00	0.61	0.61
9	16-2S-9W	751-31502-000	DELTA NURSING HOME INC	% RAY HUCKABY HOT SPRINGS AR 71903	AV	15.07	14.53	14.53
9	16-2S-9W	751-31502-001	CITY OF ENGLAND	PO BOX 249 ENGLAND AR 72046	EG	3.20	3.19	3.19
9	16-2S-9W	751-31502-002	DUKE, NEAL E & MYRNA K	299 STONEY POINT CHURCH RD BEEBE AR 72012	CV	0.92	1.03	1.03
9	16-2S-9W	751-31502-003	CITY OF ENGLAND	PO BOX 327 ENGLAND AR 72046	EG	4.31	5.08	5.08
9	16-2S-9W	751-31507-000	STRACENER, DAVID C	600 MAIN ST ENGLAND AR 72046	CI	2.21	2.18	2.18

MAP PAGE	SECTION TOWNSHIP RANGE	PARCEL NUMBER	OWNER NAME	* OWNER ADDRESS	*TYPE	ASSESSOR ACRE	GIS ACRE	LEVEED ACRE
9	16-2S-9W	751-31508-000	KEO AG SERVICES INC	PO BOX 96 KEO AR 72083	AV	17.91	20.81	20.81
9	16-2S-9W	751-31509-000	KEO AG SERVICE INC	206 HIGHRIDGE LONOKE AR 72086	AV	17.31	17.08	17.08
9	16-2S-9W	751-31511-000	CITY OF ENGLAND		EG	0.00	51.61	51.61
9	16-2S-9W	751-31512-000	STAATS, RAY & SHAUNA JUN XIE	12200 CHERRY SIDE DR LITTLE ROCK AR 72211-0111	AI	30.00	23.51	23.51
9	16-2S-9W	751-31513-000	SIMMONS, ALVIN	7819 COL MAYNARD ROAD SCOTT AR 72142	CI	5.23	4.80	4.80
9	16-2S-9W	751-31514-000	CITY OF ENGLAND		EG	0.00	16.78	16.78
9	17-2S-9W	001-02750-000	BROWN, TIMMY S	1343 AR HWY 161 W ENGLAND AR 72046-9998	RI	0.70	0.73	0.73
9	17-2S-9W	001-02751-000	BROWN, TIMMY S	1343 HWY 161 W ENGLAND AR 72046	RI	0.31	0.31	0.31
9	17-2S-9W	001-02752-000	CAPPS FAMILY LLC	71 VIGNE BLVD LITTLE ROCK AR 72223	AV	195.12	200.36	200.36
9	17-2S-9W	001-02752-001	BROWN, TIMMY S	1343 AR HWY 161 W ENGLAND AR 72046	RV	1.50	1.71	1.71
9	17-2S-9W	001-02753-000	SHELTON, BARBARA	1411 AR HWY 161 W ENGLAND AR 72046	RI	1.23	1.24	1.24
9	17-2S-9W	001-02754-000	SHEPPARD, LINDLE	PO BOX 232 ENGLAND AR 72046	RI	0.38	0.40	0.40
9	17-2S-9W	001-02755-000	KRISSELL, MICHELLE	1463 AR HWY 161 W ENGLAND AR 72046	RI	0.76	0.83	0.83
9	17-2S-9W	001-02756-000	ROADY, ROBERT & NORMA TRUSTEES	4058 N BRAESWOOD BLVD HOUSTON TX 77025	AV	36.59	38.59	38.59
9	17-2S-9W	001-02756-001	RICHARD, JOHNNY	PO BOX 203 ENGLAND AR 72046	RI	0.52	0.62	0.62
9	17-2S-9W	001-02757-000	NEWTON, HERSHEL D	1595 AR HWY 161 W ENGLAND AR 72046	RI	0.89	1.15	1.15
9	17-2S-9W	001-02758-000	MOORE, GARRY D & PATSY L	1631 AR HWY 161 W ENGLAND AR 72046	RI	1.00	1.32	1.32
9	17-2S-9W	001-02758-001	WELLS FARGO BANK NA	3476 STATEVIEW BLVD FORT MILL SC 29715	RI	1.00	1.00	1.00
10	05-2S-9W	001-02617-000	TACKETT, MARGARET	1822 STRAIT PLACE STUTTGART AR 72160	AV	80.00	82.85	82.85
10	06-2S-9W	001-02626-000	MORRIS, LEWIS DEAN JR TRUST	PO BOX 129 KEO AR 72083	AV	167.52	168.46	168.46
10	06-2S-9W	001-02629-000	TACKETT, MARGARET	1822 STRAIT PLACE STUTTGART AR 72160	AV	84.98	83.44	83.44
10	07-2S-9W	001-02630-000	ESTATE OF JAMES EDWARD SWAIM	% BARBARA SWAIM ET AL ENGLAND AR 72046	AI	482.85	477.54	477.54
10	07-2S-9W	001-02631-000	MORTON JOINT REVOCABLE TRUST	% JERRY M & PEGY G MORTON KEO AR 72083	AV	28.00	23.66	23.66
10	07-2S-9W	001-02632-000	FLEMING, JOHN WALTER	% EMILY DICKINSON LITTLE ROCK AR 72210	AV	75.64	74.13	74.13
10	07-2S-9W	001-02633-000	MORTON, PEGGY ROBINSON	PO BOX 174 KEO AR 72083	AV	40.00	41.65	41.65
10	07-2S-9W	001-02634-000	BIG R LANDS LLC	% ROBERT HOLMES LITTLE ROCK AR 72212	AV	75.30	73.52	73.52
10	07-2S-9W	001-02635-000	SWAIM, MARY LILLIE	% BARBARA GEAN SWAIM ET AL ENGLAND AR 72046	AV	4.70	4.51	4.51
10	08-2S-9W	001-02636-000	MOREY, DOROTHY CUNNING	8204 EVERGREEN DR LITTLE ROCK AR 72227	AI	300.00	308.30	308.30
10	08-2S-9W	001-02639-000	DUCK, ALLEN RAY	1803 NE 1ST5 ENGLAND AR 72046	AV	242.45	250.56	250.56
10	08-2S-9W	001-02640-000	BIG R LANDS LLC	% ROBERT HOLMES LITTLE ROCK AR 72212	AV	31.50	28.10	28.10
10	08-2S-9W	001-02641-000	MOREY, DOROTHY C	8204 EVERGREEN DR LITTLE ROCK AR 72227	AV	3.50	2.93	2.93
10	17-2S-9W	001-02760-000	ROADY, ROBERT & NORMA TRUSTEES	4058 N BRAESWOOD BLVD HOUSTON TX 77025	AV	117.88	122.41	122.41
10	17-2S-9W	001-02760-001	CAMPBELL, LYNDELL & CHERYL	2185 AR HWY 161 W ENGLAND AR 72046	RI	1.00	1.22	1.22
10	17-2S-9W	001-02760-002	BIG R LANDS LLC	% ROBERT HOLMES LITTLE ROCK AR 72212	AV	37.00	40.08	40.08
10	17-2S-9W	001-02760-003	ENGLAND COUNTRY CLUB	PO BOX 223 ENGLAND AR 72046	CI	0.23	0.26	0.26
10	17-2S-9W	001-02760-004	COLLINS, GARY D & CAROLE A	2113 AR HWY 161 W ENGLAND AR 72046	RI	0.96	1.28	1.28
10	17-2S-9W	001-02760-005	MCLEAN, ALBERT WAYNE	PO BOX 191 ENGLAND AR 72046	RI	0.93	1.04	1.04
10	17-2S-9W	001-02761-000	NIPPS PROPERTY MANAGEMENT LLC	414 PAMELA DR ENGLAND AR 72046	RI	2.00	2.63	2.63
10	17-2S-9W	001-02762-000	ROADY, ROBERT & NORMA TRUSTEES	4058 N BRAESWOOD BLVD HOUSTON TX 77025	AV	78.00	78.77	78.77
10	17-2S-9W	001-02765-000	WHITE, KASSANDRA CAPPS & REX CAPPS JR	71 VIGNE BLVD LITTLE ROCK AR 72223	AV	80.00	82.72	82.72
10	18-2S-9W	001-02766-000	BIG R LANDS LLC	% ROBERT HOLMES LITTLE ROCK AR 72212	AV	101.74	116.61	116.61
10	18-2S-9W	001-02767-000	MARTIN, DEBORAH & DWIGHT	PO BOX 205 ENGLAND AR 72046	RI	1.00	0.94	0.94
10	18-2S-9W	001-02768-000	SPIRES, JIMMY L & BARBARA	2801 AR HWY 161 W ENGLAND AR 72046	RI	1.00	1.13	1.13
10	18-2S-9W	001-02769-000	MULLINS, JOHNNY RAY & PATRICIA	2705 AR HWY 161 W ENGLAND AR 72046	RI	0.50	0.59	0.59
10	18-2S-9W	001-02770-000	HOLLADAY, CAROLYN SUE	2765 AR HWY 161 W ENGLAND AR 72046	RI	0.86	1.04	1.04
10	18-2S-9W	001-02771-000	MARTIN, DEBORAH & DWIGHT	PO BOX 205 ENGLAND AR 72046	RV	1.14	1.06	1.06
10	18-2S-9W	001-02772-000	CHURCH	CLEAR LAKE BAPTIST	ER	0.00	3.18	3.18
10	18-2S-9W	001-02773-000	HOLLADAY, HELEN M ET AL	2725 AR HWY 161 W ENGLAND AR 72046	RI	0.50	0.61	0.61

MAP PAGE	SECTION TOWNSHIP RANGE	PARCEL NUMBER	OWNER NAME	* OWNER ADDRESS	*TYPE	ASSESSOR ACRE	GIS ACRE	LEVEED ACRE
10	18-2S-9W	001-02774-000	DOLAN, J MICHAEL & JANE	PO BOX 323 ENGLAND AR 72046	AI	6.20	3.37	3.37
10	18-2S-9W	001-02774-001	DOLAN FARMS INC	4233 RED WINE RD SCOTT AR 72142	AV	70.31	72.75	72.75
10	18-2S-9W	001-02775-000	ENGLAND COUNTRY CLUB	PO BOX 223 ENGLAND AR 72046-0223	AI	105.05	107.92	107.92
10	18-2S-9W	001-02775-002	MULLINS, JOHNNY R	2705 AR HWY 161 W ENGLAND AR 72046	RI	1.04	1.21	1.21
10	18-2S-9W	001-02776-000	MORTON JOINT REVOCABLE TRUST	% JERRY M & PEGGY G MORTON KEO AR 72083	AI	176.40	153.39	153.39
10	18-2S-9W	001-02776-001	MORTON, PEGGY ROBINSON	PO BOX 174 KEO AR 72083	AV	20.00	19.96	19.96
10	18-2S-9W	001-02776-002	MORTON, PEGGY R	PO BOX 174 KEO AR 72083	RV	0.80	0.81	0.81
10	18-2S-9W	001-02777-000	FLEMING, JOHN WALTER & EMILY S	1209 S RICHARDSON PL BRYANT AR 72022	AV	6.98	6.42	6.42
10	18-2S-9W	001-02778-000	MORTON, PEGGY ROBINSON	PO BOX 174 KEO AR 72083	AV	40.00	53.96	53.96
10	18-2S-9W	001-02779-000	MORTON, PEGGY ROBINSON	PO BOX 174 KEO AR 72083	AV	79.00	79.79	79.79
10	18-2S-9W	001-02780-000	LYNN, BOBBY D JR & BRENDA	550 BRODIE BEND RD ENGLAND AR 72046	AI	11.00	11.29	11.29
10	18-2S-9W	001-02781-001	MORTON JOINT REVOCABLE TRUST	% JERRY M & PEGGY G MORTON KEO AR 72083	AV	6.84	6.95	6.95
10	18-2S-9W	001-02781-003	CLUBBS, CHRISTOPHER LEE	% JOYCE BRADSHAW CLUBBS ENGLAND AR 72046	RI	1.98	1.35	1.35
10	18-2S-9W	001-02781-004	CLUBBS, RICHARD & BEVERLY	165 OLD DIRT RD ENGLAND AR 72046	RI	2.00	1.89	1.89
10	18-2S-9W	001-02781-005	BARNES, CARLA EANES	225 OLD DIRT ROAD ENGLAND AR 72046	RI	1.50	1.74	1.74
10	18-2S-9W	001-02781-006	ATCHISON, JOHN R & RITA	335 OLD DIRT RD ENGLAND AR 72046	RI	2.00	2.18	2.18
10	18-2S-9W	001-02781-007	HALL, DON A & LUCILLE G	PO BOX 306 ENGLAND AR 72046	RI	1.50	1.53	1.53
10	18-2S-9W	001-02783-000	MORTON JOINT REVOCABLE TRUST	% JERRY M & PEGGY G MORTON KEO AR 72083	AV	7.05	7.25	7.25
10	18-2S-9W	001-02784-000	MORTON, JERRY & PEGGY G	PO BOX 174 KEO AR 72083	RV	0.75	3.40	3.40
10	18-2S-9W	001-02786-000	CLEARLAKE PLANTING COMPANY INC	27311 HWY 161 S ENGLAND AR 72046-1289	AV	36.23	36.32	36.32
10	18-2S-9W	001-02787-000	DOLAN, ROBERT K & KATHERINE	PO BOX 171 ENGLAND AR 72046	RI	2.90	2.35	2.35
11	16-2S-9W	001-02745-001	HALLUM, JUSTIN	1753 FIRST ST ENGLAND AR 72046	AI	1.19	1.35	1.35
11	17-2S-9W	001-02763-000	CLEARLAKE PLANTING COMPANY INC	27311 HWY 161 S ENGLAND AR 72046-1289	AV	82.00	83.02	83.02
11	19-2S-9W	001-02789-000	CLEARLAKE PLANTING COMPANY INC	27311 HWY 161 S ENGLAND AR 72046-1289	AI	263.23	257.28	257.28
11	19-2S-9W	001-02790-001	CARTER, JOHNIE DAVID & SHARON	1582 BRODIE BEND RD ENGLAND AR 72046	RI	4.94	4.75	4.75
11	19-2S-9W	001-02791-000	FOSTER, W F JR	910 GRAND VILLA DR MIRAMAR BEACH FL 32550	AV	8.11	7.89	7.89
11	19-2S-9W	001-02792-000	CITIZENS REALTY CORP	PO BOX 158 ENGLAND AR 72046	AV	216.94	216.00	216.00
11	19-2S-9W	001-02793-000	FOSTER, W F JR	910 GRAND VILLA DR MIRAMAR BEACH FL 32550	AV	110.00	110.59	110.59
11	20-2S-9W	001-02794-000	WHITE, KASSANDRA CAPPS & REX CAPPS JR	71 VIGNE BLVD LITTLE ROCK AR 72223	AV	80.00	79.44	79.44
11	20-2S-9W	001-02795-000	NELON, GLENNA MAE ET AL	DORTHY (NELON) DAVIS TRUST ENGLAND AR 72046	AV	80.00	82.80	82.80
11	20-2S-9W	001-02796-000	YANCEY, JUDITH A CARLLEE & SARA E CARLLEE RAGAN	1612 STRAIT PL STUTTGART AR 72160	AV	320.00	320.07	320.07
11	20-2S-9W	001-02797-000	DAVIS, DOROTHY NELON TRUST	% DOROTHY NELON DAVIS LITTLE ROCK AR 72212	AV	80.00	81.45	81.45
11	20-2S-9W	001-02798-000	MILLER, JAMES F & LISA	3516 DEARBORN CR BRYANT AR 72002	AV	80.00	80.66	80.66
11	21-2S-9W	001-02801-000	DAVIS, DOROTHY NELON TRUST	% DOROTHY NELON DAVIS LITTLE ROCK AR 72212	AV	172.68	174.46	174.46
11	21-2S-9W	001-02802-000	HAMMONDS, MAE ET AL	% SANDRA CLARK LITTLE ROCK AR 72207	AV	165.67	164.26	164.26
11	21-2S-9W	001-02803-000	HAMMONDS, EUGENE	2310 W 11TH B LITTLE ROCK AR 72202	AV	1.56	1.80	1.80
11	28-2S-9W	001-02876-000	FISHER, KEN JR	319 NE 1ST ST ENGLAND AR 72046	AV	85.02	85.16	85.16
11	28-2S-9W	001-02877-000	BRANTLEY, L D FARMS LLC	4091 CENTRAL HIGH RD ENGLAND AR 72046	AV	87.31	85.88	85.88
11	29-2S-9W	001-02880-000	MILLER, JAMES F & LISA	3516 DEARBORN CR BRYANT AR 72002	AI	80.00	83.22	83.22
11	29-2S-9W	001-02881-000	DAVIS, DOROTHY NELON TRUST	% DOROTHY NELON DAVIS LITTLE ROCK AR 72212	AV	80.00	83.37	83.37
11	29-2S-9W	001-02882-000	YANCEY, JUDITH A CARLLEE & SARA E CARLLEE RAGAN	1621 STRAIT PL STUTTGART AR 72160	AV	160.00	166.34	166.34
11	29-2S-9W	001-02883-000	WHISTLING WINGS PROPERTIES LLC	52 RIVER ESTATES CV LITTLE ROCK AR 72223	AV	160.00	160.48	160.48
11	29-2S-9W	001-02884-000	HAWKINS, MARY JANE	2640 E 60TH PL TULSA OK 74105	AV	80.00	61.19	61.19
11	29-2S-9W	001-02886-000	EVANS, EULAS E	500 E FORDYCE ENGLAND AR 72046	AV	40.00	41.87	41.87
11	29-2S-9W	001-02887-000	STONE, MILDRED B FAMILY TRUST	101 MAPLE AVE ENGLAND AR 72046	AV	40.00	40.61	40.61
11	30-2S-9W	001-02888-000	OVERMAN, ADA SUE	% CLEAR LAKE FARM BILL EARNGEY EUREKA SPRINGS AR 72632	AV	426.20	659.66	659.66
11	30-2S-9W	001-02889-000	WHISTLING WINGS PROPERTIES LLC	52 RIVER ESTATES CV LITTLE ROCK AR 72223	AV	222.40	226.80	226.80
11	30-2S-9W	001-02890-000	FOSTER, WILLIAM JR & PHYLLIS	910 GRAND VILLA DR MIRAMAR BEACH FL 32550	AV	40.00	41.08	41.08

MAP PAGE	SECTION TOWNSHIP RANGE	PARCEL NUMBER	OWNER NAME	* OWNER ADDRESS	*TYPE	ASSESSOR ACRE	GIS ACRE	LEVEED ACRE
12	15-2S-9W	001-02726-000	WALLS-CAPPS FARMS LLC	22630 E 131ST ST SO BROKEN ARROW OK 74014	AV	46.00	46.08	46.08
12	15-2S-9W	001-02728-000	WALLS-CAPPS FARMS LLC	22630 E 131ST ST SO BROKEN ARROW OK 74014	AV	25.70	26.27	6.52
12	15-2S-9W	751-70409-000	HOUSING AUTHORITY OF ENGLAND	PO BOX 74 CARLISLE AR 72024	EG	8.30	8.47	2.32
12	16-2S-9W	001-02745-000	CAPPS FAMILY LLC	71 VIGNE BLVD LITTLE ROCK AR 72223	AI	167.41	163.35	163.35
12	16-2S-9W	001-02748-000	HENDERSON FARMS INC	PO BOX 308 ENGLAND AR 72046	AV	116.50	135.68	135.68
12	16-2S-9W	751-30412-000	JACKSON, OPHAL	408 SCROGGINS LN ENGLAND AR 72046	RI	0.00	0.60	0.60
12	16-2S-9W	751-30501-000	STOKES, DEBRA	% MARY R WATSON SCOTT AR 72142	RI	0.00	1.38	1.38
12	16-2S-9W	751-30509-000	STRACENER, WILLIAM H ET AL	504 SCROGGINS LN ENGLAND AR 72046	RI	0.00	0.34	0.34
12	16-2S-9W	751-30511-000	CROSS, GEORGE MARION & VIVLEY	506 SCROGGINS LN ENGLAND AR 72046	RI	0.00	0.34	0.34
12	21-2S-9W	001-02799-000	CASE, JACK B REVOCABLE TRUST	% HARTZ FARM MANAGEMENT STUTTGART AR 72160	AV	162.61	164.10	164.10
12	21-2S-9W	001-02806-000	STRACENER, DAVID C ET AL	600 SAIN ST ENGLAND AR 72046	AV	160.00	165.50	165.50
12	22-2S-9W	001-02809-000	WALLS-CAPPS FARMS LLC	22630 E 131ST ST SO BROKEN ARROW OK 74014	AV	92.34	93.07	67.38
12	22-2S-9W	001-02810-000	CASE, JACK B REVOCABLE TRUST	% HARTZ FARM MANAGEMENT STUTTGART AR 72160	AI	75.00	75.57	75.57
12	22-2S-9W	001-02811-000	CASE, JACK B & ELIZABETH	% HARTZ FARM MANAGEMENT STUTTGART AR 72160	AV	5.00	5.82	5.82
12	22-2S-9W	001-02814-000	MULBERRY CEMETERY		EB	0.00	10.13	7.80
12	22-2S-9W	001-02816-000	CITY OF ENGLAND - DUMP		EG	0.00	19.45	18.89
12	22-2S-9W	001-02817-000	STRACENER, DAVID C ET AL	600 MAIN ST ENGLAND AR 72046	AV	40.00	39.82	39.82
12	22-2S-9W	001-02818-000	CLONINGER, BOBBY W & BONNIE J	15356 AR HWY 31 S ENGLAND AR 72046	AV	40.00	38.12	38.12
12	22-2S-9W	001-02819-000	GIBBS, ANN P	100 MAKAHA POINT HOT SPRINGS AR 71913	RV	0.17	38.29	38.29
12	22-2S-9W	001-02823-000	SMITH, ROY & KEMPER, MEREDITH	% ROY H SMITH LITTLE ROCK AR 72205	AV	12.25	12.61	0.74
12	22-2S-9W	001-02825-000	SMITH, ROY & KEMPER, MEREDITH	% ROY H SMITH LITTLE ROCK AR 72205	AV	53.33	54.82	12.81
12	22-2S-9W	001-02826-000	GIBBS, ANN PATTERSON REVOCABLE TRUST	100 MAKAHA POINT HOT SPRINGS AR 71913	AV	26.67	26.05	11.54
12	27-2S-9W	001-02863-000	GIBBS, ANN PATTERSON REVOCABLE TRUST	100 MAKAHA POINT HOT SPRINGS AR 71913	AV	80.00	94.36	48.94
12	27-2S-9W	001-02864-000	BRANTLEY, L D FARMS LLC	4091 CENTRAL HIGH RD ENGLAND AR 72046	AV	80.00	83.44	53.00
12	27-2S-9W	001-02865-000	STONE, MILDRED B FAMILY TRUST	101 MAPLE AVE ENGLAND AR 72046	AV	80.00	81.76	81.76
12	27-2S-9W	001-02866-000	CLONINGER, BOBBY W & BONNIE J	15356 AR HWY 31 S ENGLAND AR 72046	AV	40.00	42.03	42.03
12	27-2S-9W	001-02867-000	STONE, MILDRED B FAMILY TRUST	101 MAPLE AVE ENGLAND AR 72046	AV	40.00	39.59	39.59
12	27-2S-9W	001-02871-000	CEMETERY-MORRIS CHAPEL		EB	0.00	3.62	2.19
12	28-2S-9W	001-02872-000	CLONINGER, BOBBY W & BONNIE J	15356 AR HWY 31 S ENGLAND AR 72046	AV	40.19	44.57	44.57
12	28-2S-9W	001-02873-000	DAVIS, DOROTHY NELON TRUST	% DOROTHY NELON DAVIS LITTLE ROCK AR 72212	AV	250.29	256.82	256.82
12	28-2S-9W	001-02874-000	STONE, MILDRED B FAMILY TRUST	101 MAPLE AVE ENGLAND AR 72046	AV	40.00	40.03	40.03
12	28-2S-9W	001-02878-000	SCHROEDER, WILLARD R	692 HONEYSUCKLE LN CABOT AR 72023	AV	24.90	24.40	24.40
13	31-2S-9W	001-02891-000	FOSTER, WILLIAM JR & PHYLLIS	910 GRAND VILLA DR MIRAMAR BEACH FL 32550	AV	40.00	41.14	41.14
13	31-2S-9W	001-02892-000	PETTIT, LARRY	13017 WILLOW BEACH DR N LITTLE ROCK AR 72117	AI	80.00	73.97	73.97
13	31-2S-9W	001-02893-000	WHISTLING WINGS PROPERTIES LLC	52 RIVER ESTATES CV LITTLE ROCK AR 72223	AV	40.00	33.80	33.80
13	31-2S-9W	001-02894-000	GRAVES, MARY ANN BARNES	PO BOX 10 SWARTZ LA 71281-0010	AI	185.86	184.17	184.17
13	31-2S-9W	001-02895-000	PETTIT, LARRY	13017 WILLOW BEACH DR N LITTLE ROCK AR 72117	AV	40.00	41.58	41.58
13	31-2S-9W	001-02896-000	RED C INVESTMENTS LLC	PO BOX 153 MER ROUGE LA 71261	AV	40.00	37.57	37.57
13	31-2S-9W	001-02897-000	MOREY, DOROTHY	8204 EVERGREEN DR LITTLE ROCK AR 72227	AV	60.00	58.62	58.62
13	31-2S-9W	001-02898-000	P & P PROFITS LLC	% PATRICIA NORRIS LITTLE ROCK AR 72205	AV	14.09	14.37	14.37
13	31-2S-9W	001-02899-000	RED C INVESTMENTS LLC	PO BOX 153 MER ROUGE LA 71261	AV	40.00	38.80	38.80
13	31-2S-9W	001-02900-000	ROBINSON, LILLIAN ET AL	% JAMES ED SWAIM ENGLAND AR 72046	AV	80.00	77.91	77.91
13	31-2S-9W	001-02901-000	PETTIT, LARRY	13017 WILLOW BEACH DR N LITTLE ROCK AR 72117	AV	40.00	40.57	40.57
13	31-2S-9W	001-02902-000	PETTIT, LARRY	13017 WILLOW BEACH DR N LITTLE ROCK AR 72117	AV	15.00	14.58	14.58
13	31-2S-9W	001-02903-000	RED C INVESTMENTS LLC	PO BOX 153 MER ROUGE LA 71261	AV	25.00	23.12	23.12
13	32-2S-9W	001-02904-000	EVANS, EULAS E	500 E FORDYCE ENGLAND AR 72046	AV	80.00	83.52	83.52
13	32-2S-9W	001-02905-000	WHISTLING WINGS PROPERTIES LLC	52 RIVER ESTATES CV LITTLE ROCK AR 72223	AV	160.00	41.83	41.83
13	32-2S-9W	001-02906-000	LANDS END FARM LLC	PO BOX 327 ENGLAND AR 72046	AV	102.02	39.79	39.79

MAP PAGE	SECTION TOWNSHIP RANGE	PARCEL NUMBER	OWNER NAME	* OWNER ADDRESS	*TYPE	ASSESSOR ACRE	GIS ACRE	LEVEED ACRE
13	32-2S-9W	001-02908-000	FOSTER, WILLIAM JR & PHYLLIS	910 GRAND VILLA DR MIRAMAR BEACH FL 32550	AV	40.00	41.70	41.70
13	32-2S-9W	001-02912-000	HEARN, LARRY & WYNNONA	4980 AR HWY 256 S ENGLAND AR 72046	AV	1.44	1.49	1.49
13	32-2S-9W	001-02912-001	MEYER, RICHARD	2 CIRCLE HIGH DR LITTLE ROCK AR 72207	AV	7.12	8.04	8.04
13	32-2S-9W	001-02912-002	CLUBBS, ANTHONY S & JOYCE MAY BRADSHAW CLUBBS	145 OLD DIRT RD ENGLAND AR 72046	AI	9.42	18.52	18.52
13	32-2S-9W	001-02913-000	ROBINSON, LILLIAN ET AL	% JAMES ED SWAIM ENGLAND AR 72046	AV	240.00	229.37	229.37
13	33-2S-9W	001-02917-000	BRANTLEY, L D FARMS LLC	4091 CENTRAL HIGH RD ENGLAND AR 72046	AV	74.06	72.15	72.15
13	33-2S-9W	001-02918-000	FISHER, KEN JR	319 NE 1ST ST ENGLAND AR 72046	AV	97.69	98.09	98.09
13	33-2S-9W	001-02919-001	HUGHES, CHARLES BRUCE & REBA C	4525 AR HWY 256 S ENGLAND AR 72046	RV	1.80	2.15	2.15
13	33-2S-9W	001-02920-000	LANDS END FARM LLC	PO BOX 327 ENGLAND AR 72046	AV	58.57	58.98	58.98
13	33-2S-9W	001-02920-001	HEARN, LARRY & WYNNONA	4980 AR HWY 256 S ENGLAND AR 72046	AV	4.30	4.60	4.60
13	33-2S-9W	001-02920-002	HEARN, LARRY	4980 AR HWY 256 S ENGLAND AR 72046	AI	2.00	1.93	1.93
13	33-2S-9W	001-02920-004	BRYANT, BOBBY	620 SHORT ENGLAND AR 72046	RI	1.05	1.36	1.04
13	33-2S-9W	001-02920-006	FAULKNER, RODGER	PO BOX 52 ENGLAND AR 72046	RV	1.00	1.00	1.00
13	33-2S-9W	001-02920-007	HEARN, WYNONNA	4980 AR HWY 256 S ENGLAND AR 72046	AV	3.38	4.03	4.03
13	33-2S-9W	001-02921-000	LIVINGSTON, LARRY J & PATRICIA	PO BOX 202 ENGLAND AR 72046	AI	9.39	10.90	10.38
13	33-2S-9W	001-02922-000	ANDREWS, CARRIE	4691 AR HWY 256 S ENGLAND AR 72046	RI	4.00	3.62	3.62
13	33-2S-9W	001-02924-001	HUGHES, CHARLES BRUCE & REBA C	4525 AR HWY 256 S ENGLAND AR 72046	RI	0.80	1.02	1.02
13	33-2S-9W	001-02924-002	WOOD, RONALD RAY & NEAWASSA JANE	4591 AR HWY 256 S ENGLAND AR 72046	RI	1.64	1.47	1.47
14	27-2S-9W	001-02868-000	WHITEHEAD FAMILY FARMS LLC	103 COTTONWOOD ENGLAND AR 72046	AV	80.00	81.98	72.88
14	27-2S-9W	001-02869-000	STONE, MILDRED B FAMILY TRUST	101 MAPLE AVE ENGLAND AR 72046	AV	80.00	78.58	78.58
14	27-2S-9W	001-02870-000	WHITEHEAD FAMILY FARMS LLC	103 COTTONWOOD ENGLAND AR 72046	AI	155.26	156.69	26.18
14	28-2S-9W	001-02878-001	MEVALEVERGA LLC	5 STATEHOUSE PLZ STE 500 LITTLE ROCK AR 72201-1435	AV	120.31	116.61	116.61
14	28-2S-9W	001-02879-000	STONE, MILDRED B FAMILY TRUST	101 MAPLE AVE ENGLAND AR 72046	AV	20.00	17.93	17.93
14	33-2S-9W	001-02914-000	CITIZENS REALTY CORP	PO BOX 158 ENGLAND AR 72046	AV	151.65	148.41	148.41
14	33-2S-9W	001-02915-000	MEVALEVERGA LLC	5 STATEHOUSE PLZ STE 500 LITTLE ROCK AR 72201-1435	AV	8.10	10.03	10.03
14	33-2S-9W	001-02919-000	BRANTLEY'S TRUSTS	%LAUDIES DOW BRANTLEY, JR & PAULINE SMITH ENGLAND AR 72046	AV	52.52	50.59	50.59
14	33-2S-9W	001-02924-000	BRANTLEY'S TRUSTS	%LAUDIES DOW BRANTLEY, JR & PAULINE SMITH ENGLAND AR 72046	AV	35.36	38.17	38.17
14	33-2S-9W	001-02925-000	APB FARMS LLC	5505 MERRIMAC DR DALLAS TX 75206	AV	12.50	12.09	12.09
14	33-2S-9W	001-02926-000	WHITEHEAD, BRAD & JILL	105 CATALPA ENGLAND AR 72046	AV	104.65	104.40	103.44
14	33-2S-9W	001-02927-000	HOPE, R ALAN ET AL	211 SPRING ST LITTLE ROCK AR 72201	AV	28.09	26.90	26.90
14	34-2S-9W	001-02931-000	DICKINSON FARMS LLC	105 NE 6TH ST ENGLAND AR 72046	AV	141.16	137.53	137.53
14	34-2S-9W	001-02931-001	NEWTON, JOEY & JACKIE	6 GLENWOOD LN BELLA VISTA AR 72715	AI	458.84	450.71	153.52
14	34-2S-9W	001-02932-000	HOPE, R ALAN ET AL	211 SPRING ST LITTLE ROCK AR 72201	AV	40.33	39.88	39.88

TOTALS 29,444.16 26,332.24

- *TYPE CODES**
- Agriculture Improved AI
 - Agriculture Vacant AV
 - Agriculture Miscellaneous AM
 - Residential Improved RI
 - Residential Miscellaneous RM
 - Residential Vacant RV
 - Commercial Improved CI
 - Commercial Miscellaneous CM
 - Commercial Vacant CV
 - Industrial Improved II
 - Industrial Miscellaneous IM

MAP PAGE	SECTION TOWNSHIP RANGE	PARCEL NUMBER	OWNER NAME	* OWNER ADDRESS	*TYPE	ASSESSOR ACRE	GIS ACRE	LEVEED ACRE
----------	------------------------	---------------	------------	-----------------	-------	---------------	----------	-------------

Industrial Vacant IV
Public Service PS
Exempt EX
Mineral MN
Mobile home only MH
Improvement only IO
Void Parcel VP
Reference Card RC