


# Leveed Areas of Pope County, Arkansas

The Arkansas Levee Task Force was established by Executive Order 19-10. The order charged the Levee Task Force to study and analyze the current conditions of the state's levees; identify sources and requirements for funding the construction, repair, and maintenance of the levees; study prospective monitoring and reporting systems for maintenance of the levees; and review adequacy of current laws and organizational structure of the levee system and levee district boards.

The Task Force divided into four teams, with each focusing on the individual tasks in the Executive Order. Team One was assigned the responsibility of analyzing the current conditions of the levee systems. At its initial meeting and in subsequent meetings a recurring thread was the need for a complete view of the levee districts. At this time, there is no assemblage of where the levee districts are located. To better understand where the levee districts might be located the Arkansas Geographic Information Systems Office developed this report. This information provides local decision makers an improved view of areas that may need to be considered as a part of a levee district.











The maps and report on the following pages represent an analysis of the real estate tax parcels within the leveed areas of the county. The location of the levee and the leveed areas were derived from the National Levee Database maintained by the U.S. Army Corps of Engineers. The leveed area, derived from a terrain-based calculation, represents areas protected from flood waters that could be flooded if the levee did not exist. The leveed area was overlaid on the County Assessor Tax Parcel information and a report was prepared that quantifies the parcel owner, owner address, the type of parcel, the acreage of record, the acreage estimated from GIS mapping, the acreage of each parcel that is estimated to be covered by the leveed area.

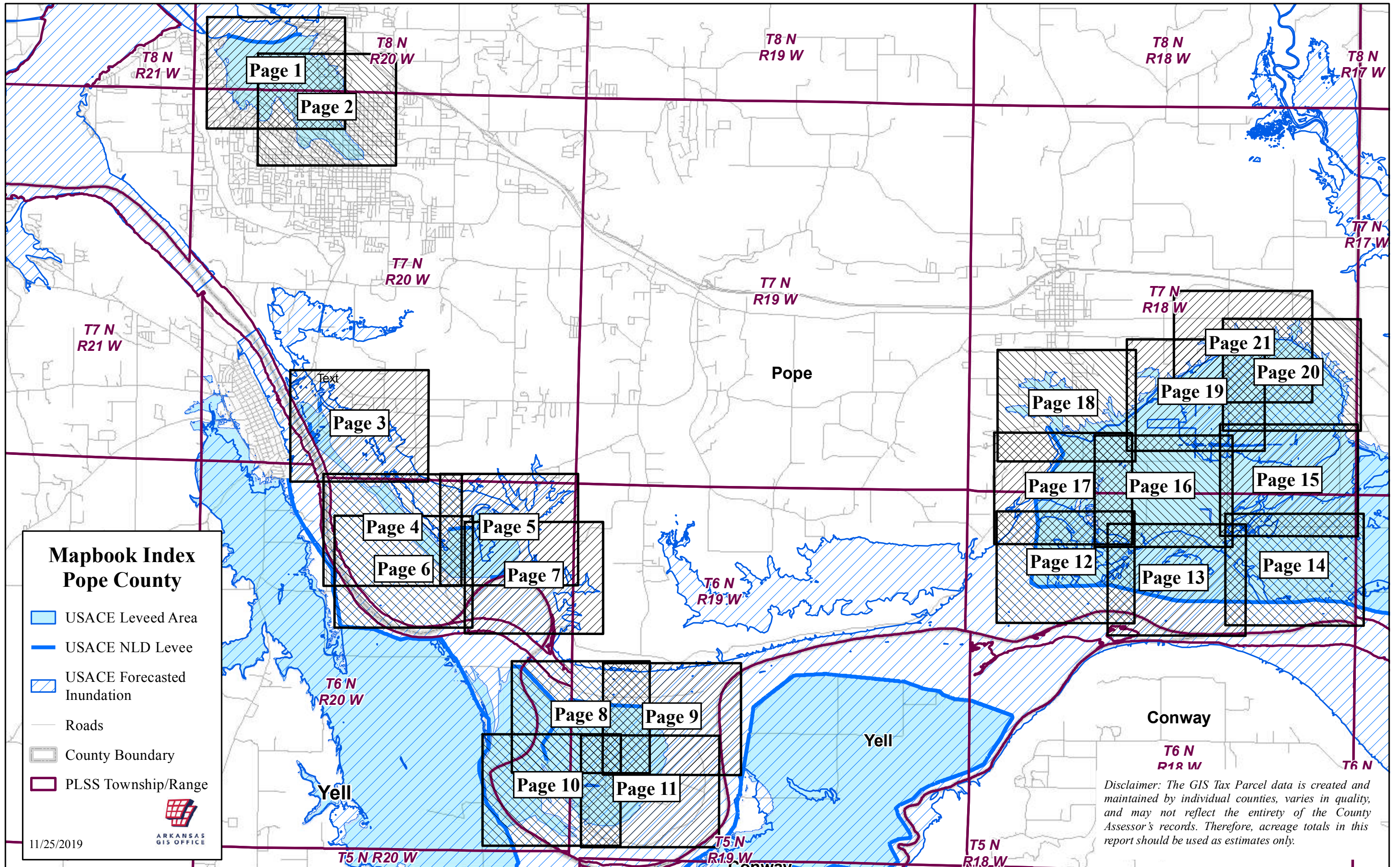
Jami Cook Chair, Secretary, Department of Public Safety  
A.J. Gary Co-Chair, Director, Arkansas Division of Emergency Management  
Tommy Land Arkansas Land Commissioner  
Wes Ward Secretary, Department of Agriculture  
Larry Walther Secretary, Department of Finance and Administration  
Bruce Holland Director, Arkansas Natural Resources Commission  
Deidre Smith Director, Arkansas Waterways Commission  
Shelby Johnson Director, Geographic Information Office  
Senator Jason Rapert Senate Appointment  
Senator Gary Stubblefield Senate Appointment  
Representative Mary Bentley House Appointment  
Representative David Hillman House Appointment  
County Judge Mark Thone Yell County

County Judge Jeff Phillips Jackson County  
County Judge Mack Ball Chicot County  
County Clerk Pam Ennis Pope County  
Mayor Jimmy Witt Dardanelle – Yell County  
Mayor Shirley Washington Pine Bluff – Jefferson County  
Rob Rash St. Francis Levee Board  
Mike Lowe Representing Miller County  
Tim Ralston Representing Pope and Conway Counties  
Marty Shell Representing Sebastian and Crawford Counties  
Evan Teague Engineer, Farm Bureau  
Tommy Bond Engineer, Pulaski County  
Hal Kemp Attorney, Pulaski County

# Description of Map Elements

	USACE Leveed Area	U.S. Army Corps of Engineers Leveed Area - The leveed area represents areas protected from flood waters that could be flooded if the levee did not exist. The area is derived from a terrain-based calculation and Sourced from the National Levee Database.
	USACE NLD Levee	U.S. Army Corps of Engineers National Levee Database Levee – This layer represents the location of the main line or thread of the levee structure itself. Sourced from the National Levee Database
	USACE Forecasted Inundation	U.S. Army Corps of Engineers 2019 Forecasted Flood – This layer represents the June 2019, Arkansas River Flood areas that were forecasted to be under flood water. The forecast was derived from hydrologic modeling based upon the Arkansas River gauge levels, and terrain.
	Roads	This layer represents a combination of Interstate, U.S., State, County, and Municipal roads.
	County Boundary	This layer represents the current Arkansas County Boundaries.
	PLSS Section	PLSS Section represents the Public Land Survey System section. The sections are roughly one mile by one mile in size. County Assessors use this system as an index of real property, which aids in quickly locating the general vicinity of a tax parcel of real property.
	PLSS Township / Range	PLSS Township/Range represents the Townships and Ranges of the Public Land Survey System. The system is first organized by Townships and Ranges and then 36 Sections are contained within each Township and Range. Each Township / Range is roughly six miles by six miles.
	Levee and Drainage Districts	This layer represents the administrative boundary of levee or drainage districts. These are entities that were created in order to fund, construct and maintain Levee structures. These Districts can exist as Levee, Watershed, and/or Drainage Districts and are established via the County Court. They represent a geographic area of responsibility in regard to the maintenance and construction of Levee structures built to mitigate flooding. <b>NOTE:</b> The legal description of these districts was not readily available for ALL counties in the study area.





### Mapbook Index Pope County

- ▭ USACE Leveed Area
- ▬ USACE NLD Levee
- ▨ USACE Forecasted Inundation
- ▬ Roads
- ▭ County Boundary
- ▭ PLSS Township/Range



11/25/2019

*Disclaimer: The GIS Tax Parcel data is created and maintained by individual counties, varies in quality, and may not reflect the entirety of the County Assessor's records. Therefore, acreage totals in this report should be used as estimates only.*

Page 1

Page 2

Page 3

Page 4

Page 6

Page 5

Page 7

Page 8

Page 9

Page 10

Page 11

Page 18

Page 17

Page 12

Page 19

Page 16

Page 13

Page 21

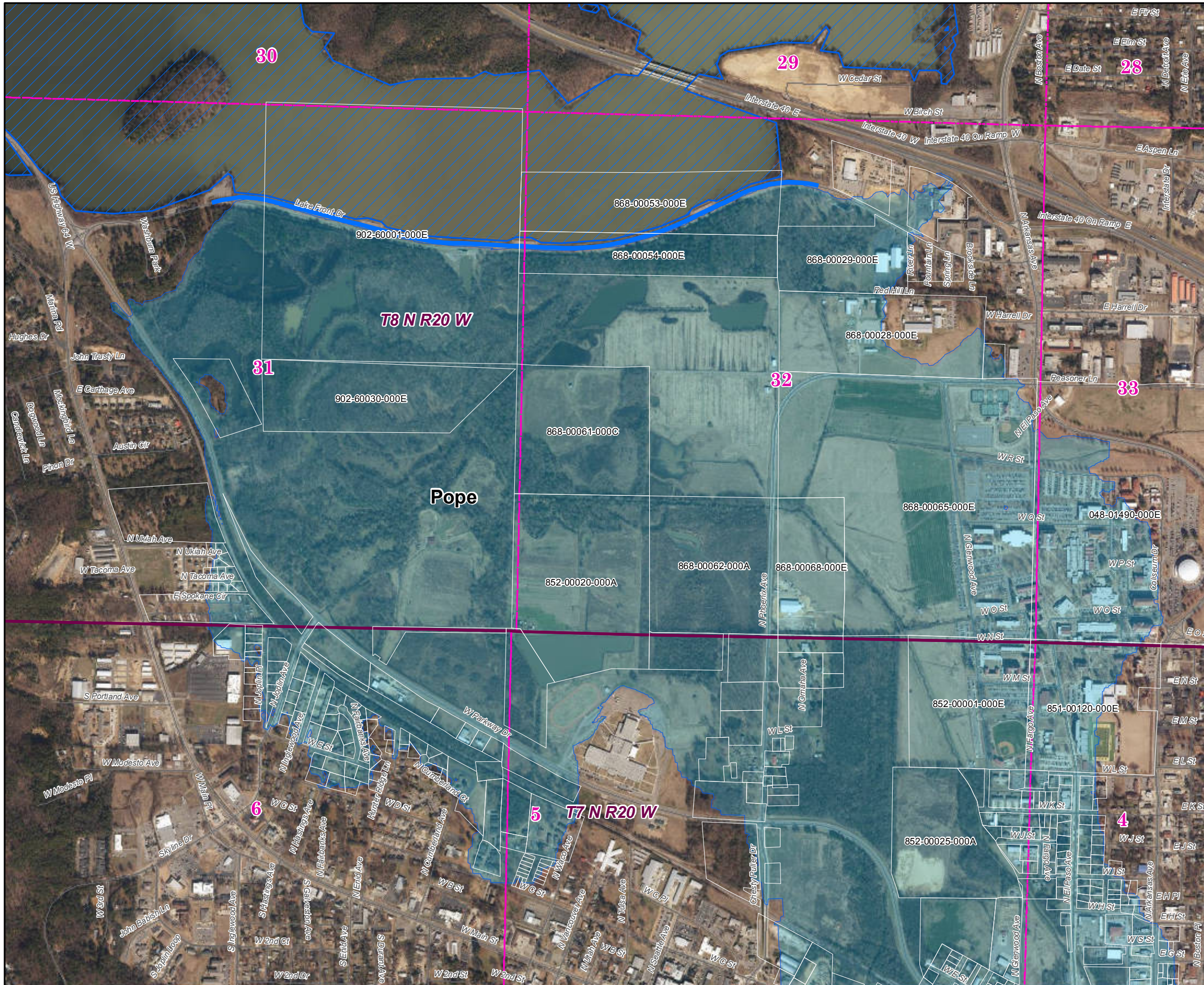
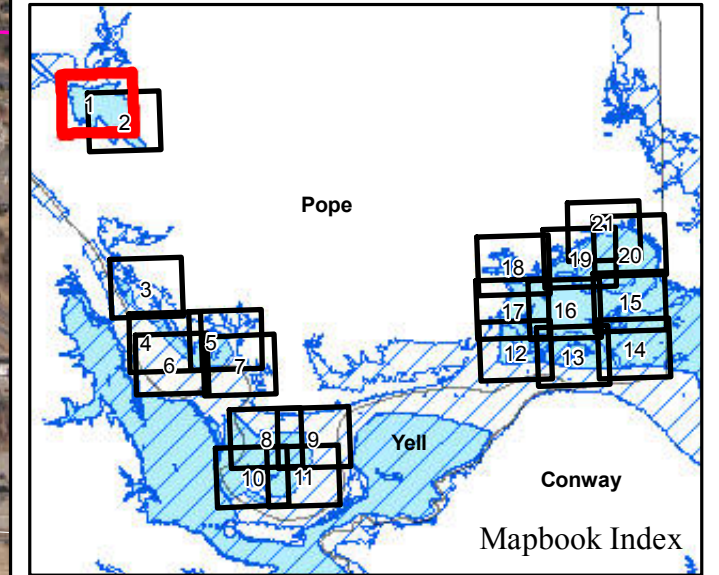
Page 20

Page 15

Page 14



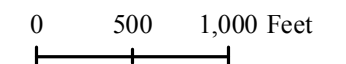
# Pope County 2019 Leveed Area Parcels



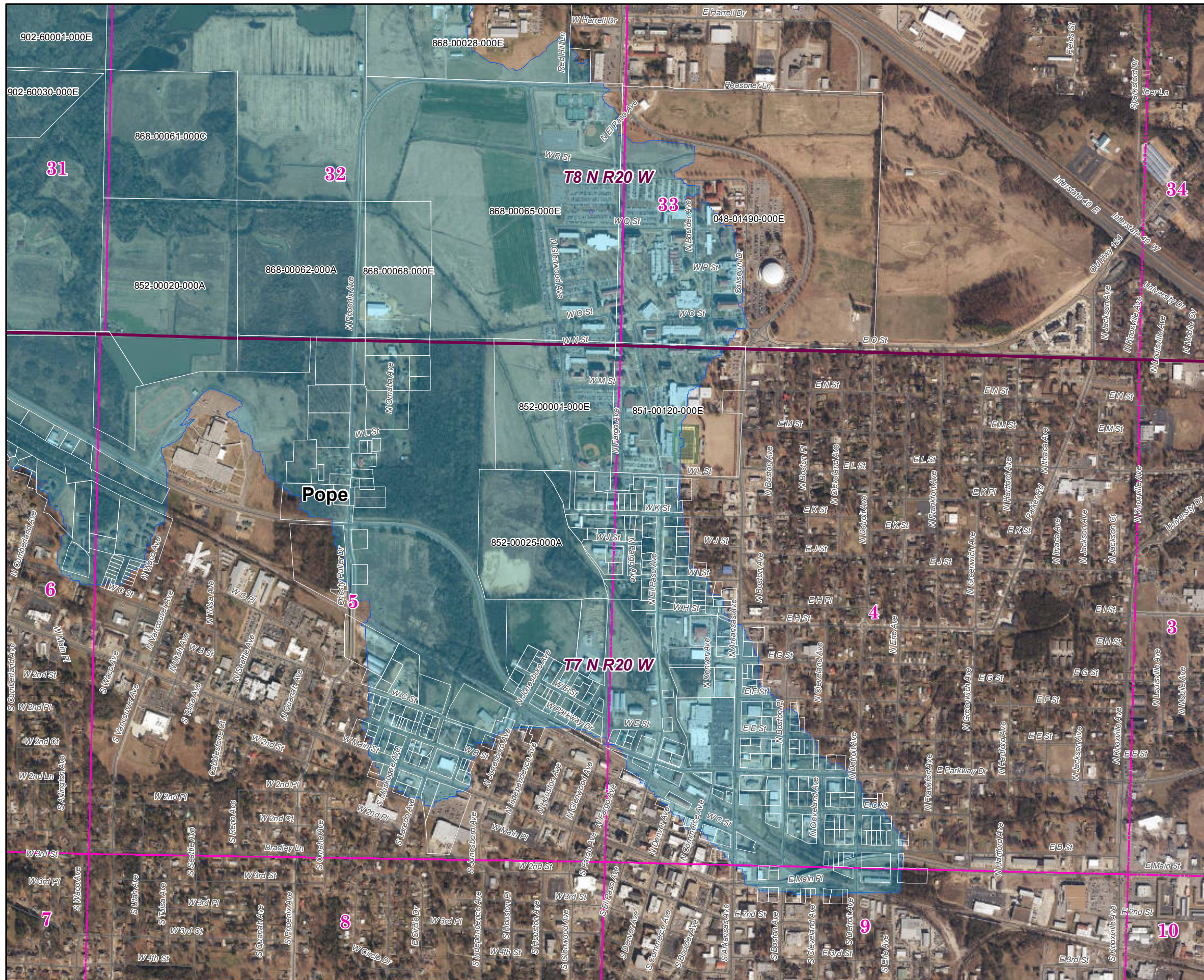
**Parcels Intersecting Leveed Area:**  
**Total Parcel Acreage= 19,961.14**  
**Acreage within Leveed Area= 13,251.87**  
 [Acreage within Inundation Area = 9,490.43.  
 Not shown. Parcel list available upon request.]

- USACE Leveed Area
- USACE NLD Levee
- USACE Forecasted Inundation
- Roads
- County Boundary
- PLSS Section
- PLSS Township/Range
- Levee and Drainage Districts

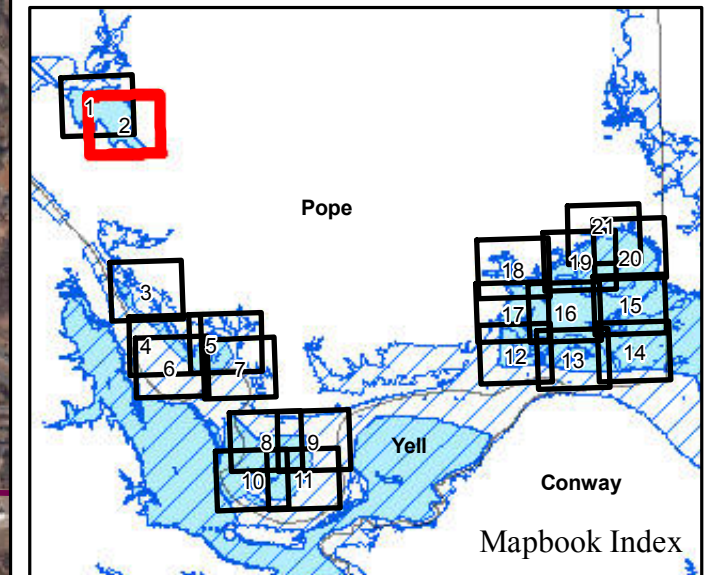
1:12,000















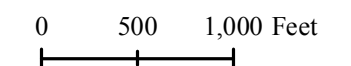
# Pope County 2019 Leveed Area Parcels



**Parcels Intersecting Leveed Area:**  
**Total Parcel Acreage= 19,961.14**  
**Acreage within Leveed Area= 13,251.87**  
 [Acreage within Inundation Area = 9,490.43.  
 Not shown. Parcel list available upon request.]

-  USACE Leveed Area
-  USACE NLD Levee
-  USACE Forecasted Inundation
-  Roads
-  County Boundary
-  PLSS Section
-  PLSS Township/Range
-  Levee and Drainage Districts

1:12,000



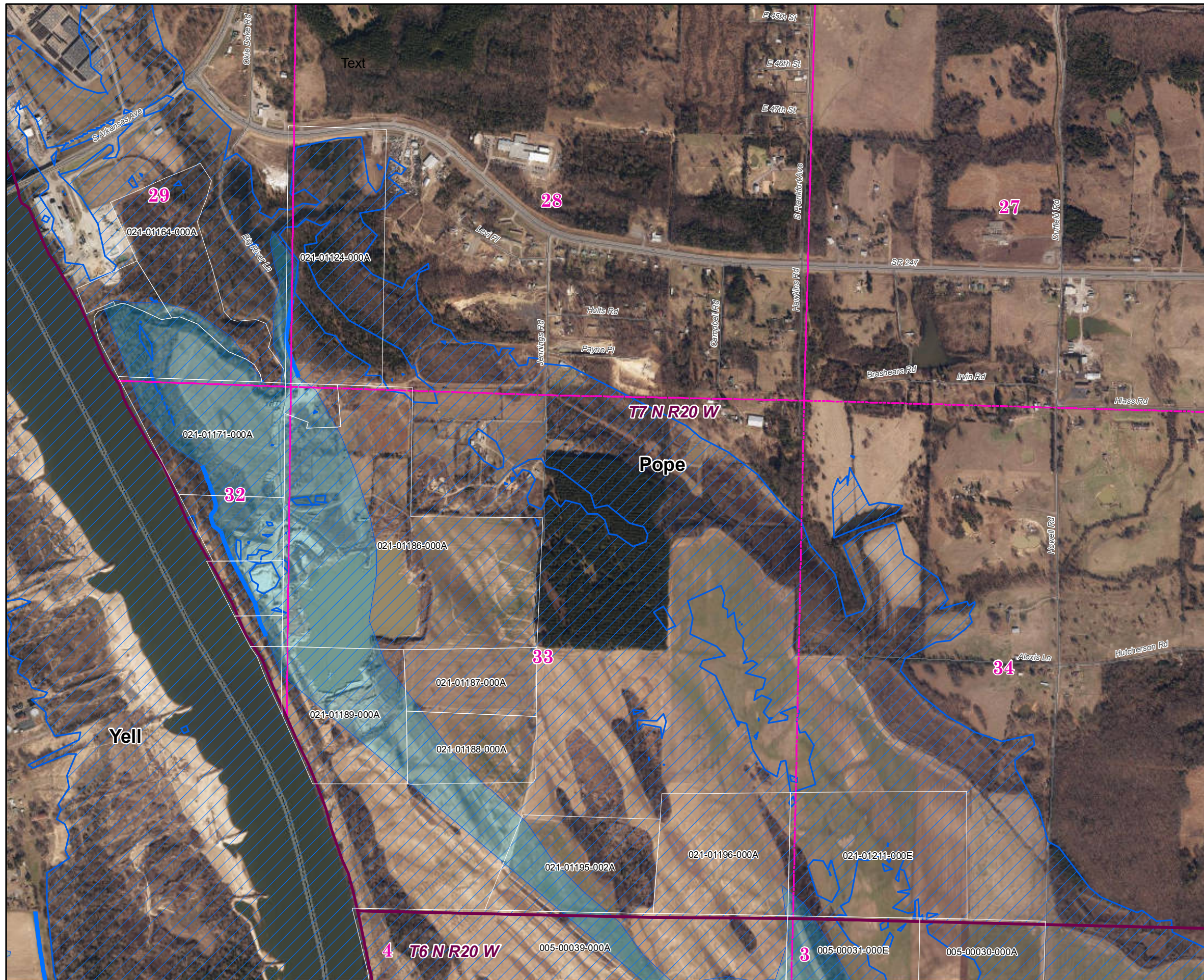
Page 2 of 21

11/26/2019

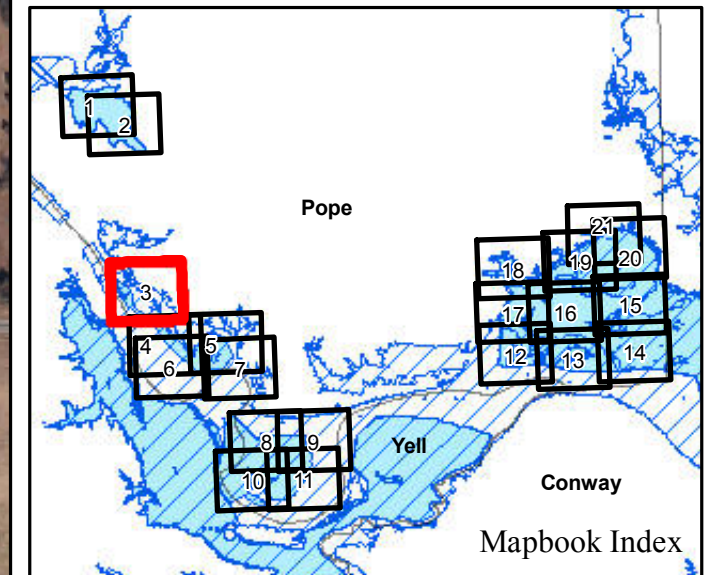


ARKANSAS  
GIS OFFICE





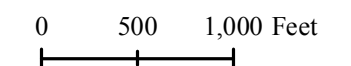
## Pope County 2019 Leveed Area Parcels



**Parcels Intersecting Leveed Area:**  
**Total Parcel Acreage= 19,961.14**  
**Acreage within Leveed Area= 13,251.87**  
 [Acreage within Inundation Area = 9,490.43.  
 Not shown. Parcel list available upon request.]

- USACE Leveed Area
- USACE NLD Levee
- USACE Forecasted Inundation
- Roads
- County Boundary
- PLSS Section
- PLSS Township/Range
- Levee and Drainage Districts

1:12,000



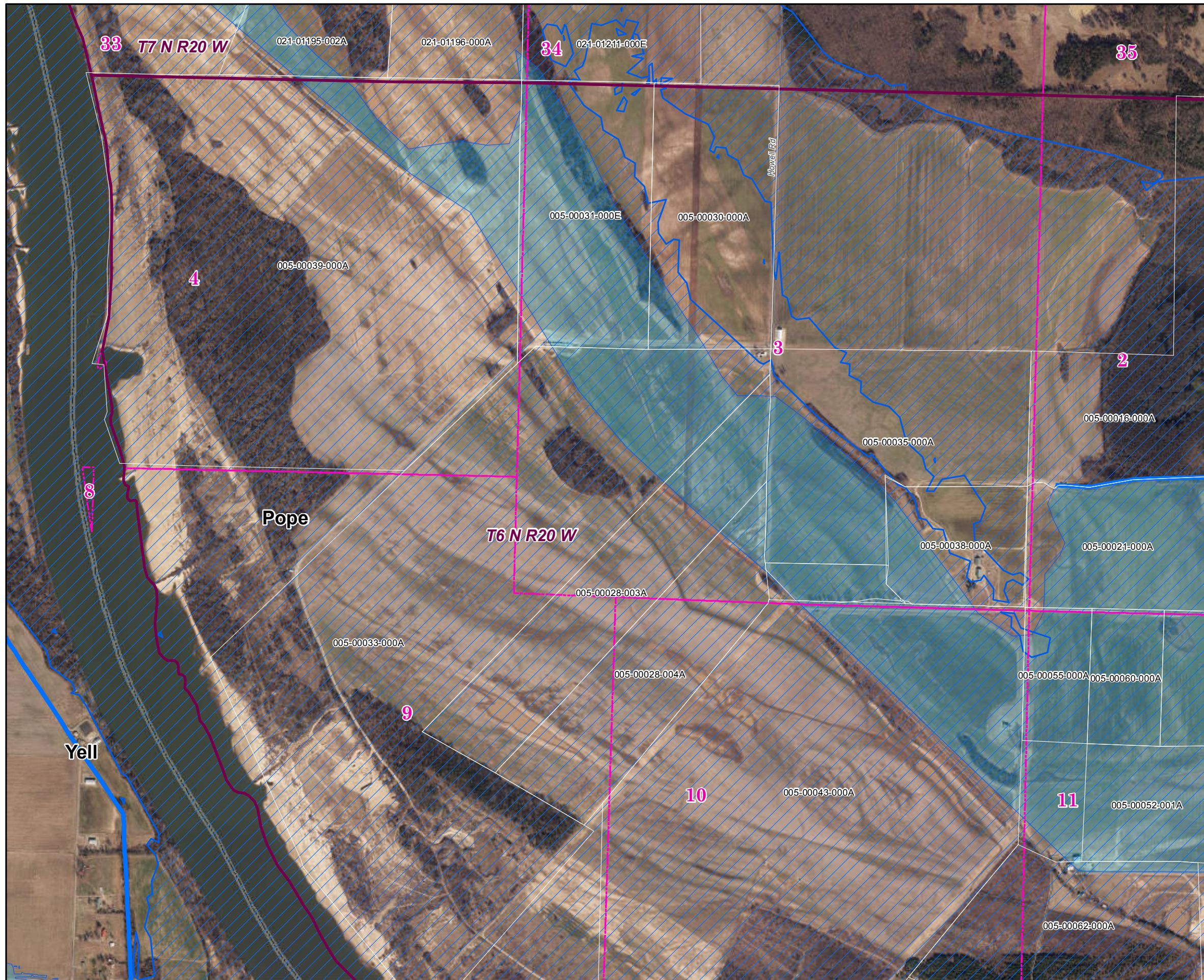
Page 3 of 21

11/26/2019

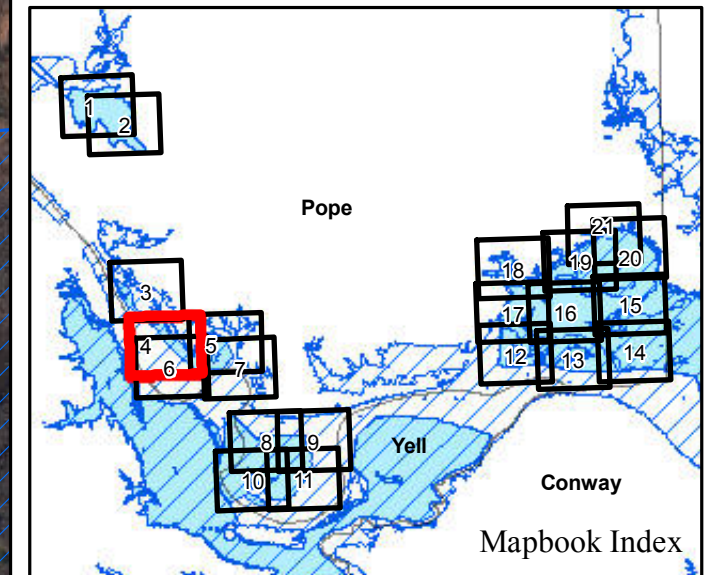


ARKANSAS  
GIS OFFICE





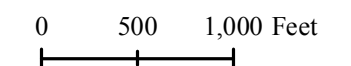
## Pope County 2019 Leveed Area Parcels



**Parcels Intersecting Leveed Area:**  
**Total Parcel Acreage= 19,961.14**  
**Acreage within Leveed Area= 13,251.87**  
 [Acreage within Inundation Area = 9,490.43.  
 Not shown. Parcel list available upon request.]

- USACE Leveed Area
- USACE NLD Levee
- USACE Forecasted Inundation
- Roads
- County Boundary
- PLSS Section
- PLSS Township/Range
- Levee and Drainage Districts

1:12,000



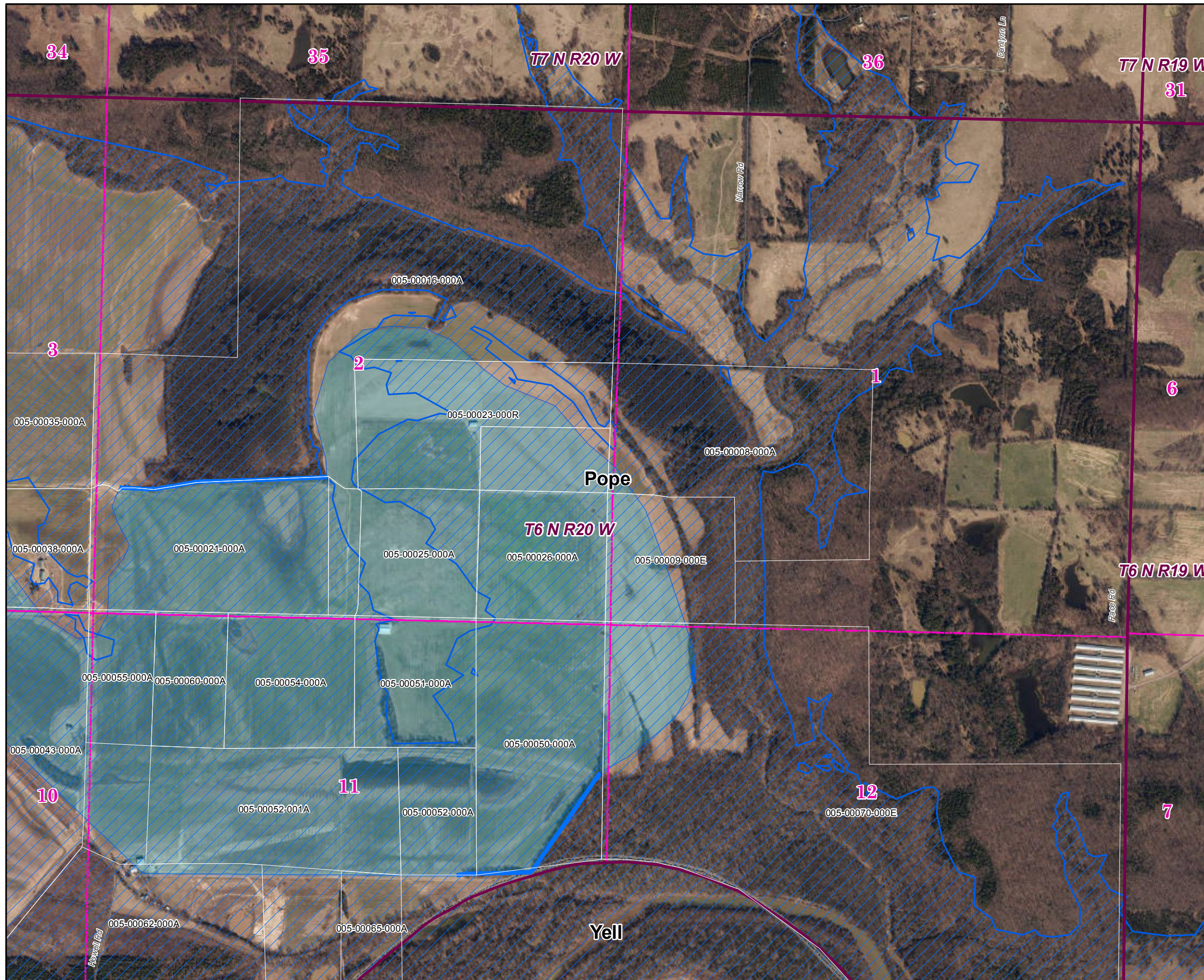
Page 4 of 21

11/26/2019

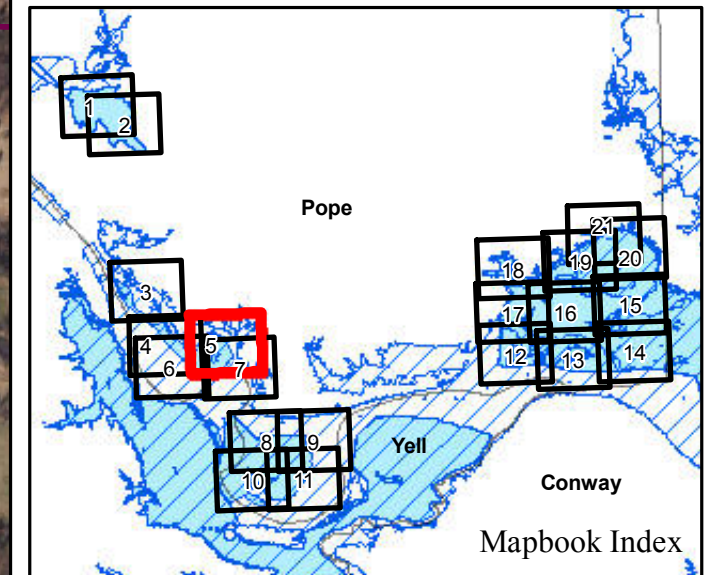


ARKANSAS  
GIS OFFICE





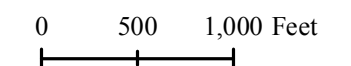
## Pope County 2019 Leveed Area Parcels



**Parcels Intersecting Leveed Area:**  
**Total Parcel Acreage= 19,961.14**  
**Acreage within Leveed Area= 13,251.87**  
 [Acreage within Inundation Area = 9,490.43.  
 Not shown. Parcel list available upon request.]

- USACE Leveed Area
- USACE NLD Levee
- USACE Forecasted Inundation
- Roads
- County Boundary
- PLSS Section
- PLSS Township/Range
- Levee and Drainage Districts

1:12,000



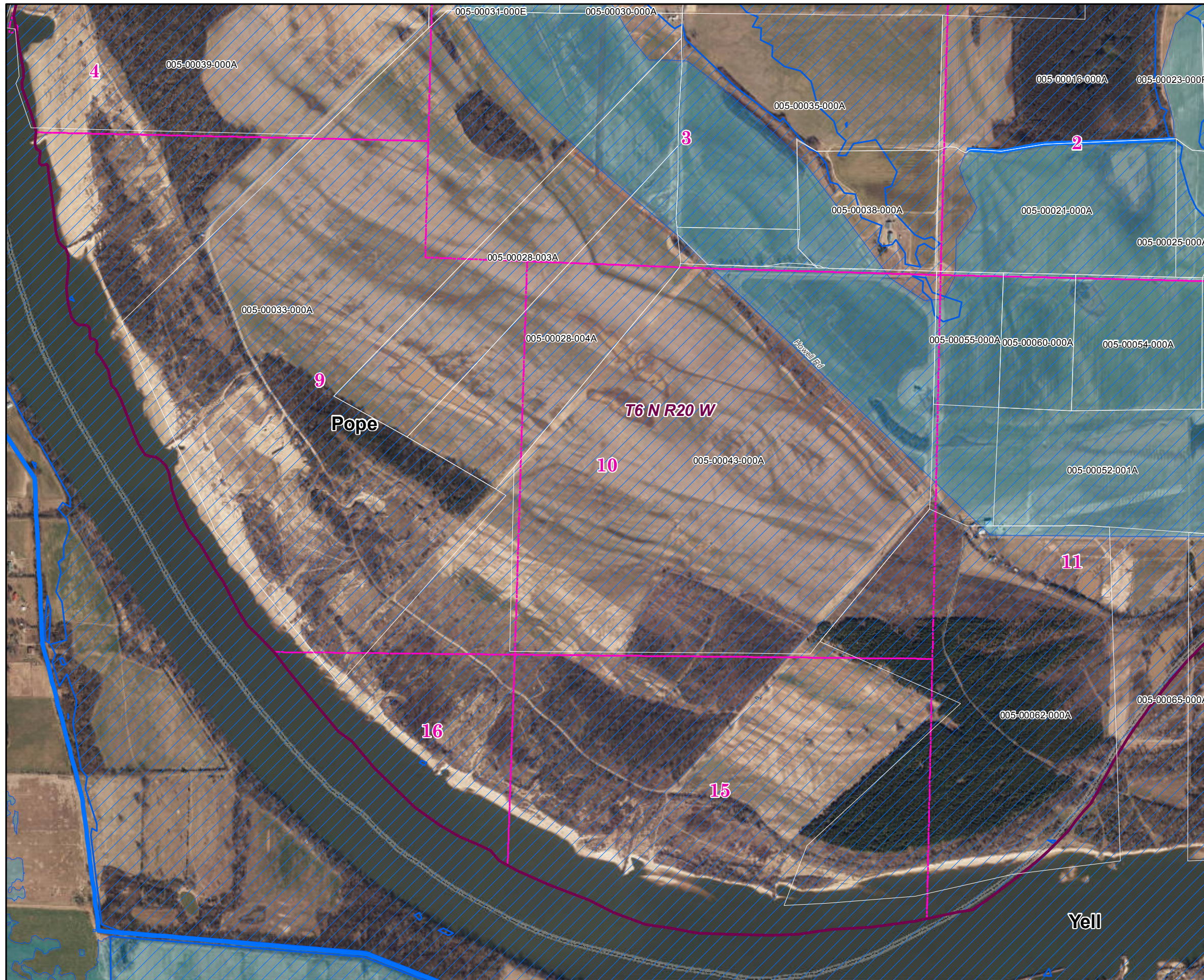
Page 5 of 21

11/26/2019

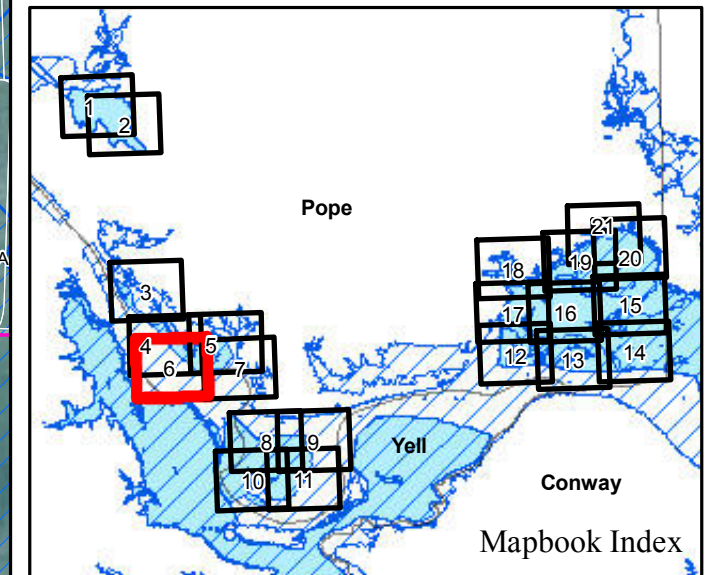


ARKANSAS  
GIS OFFICE





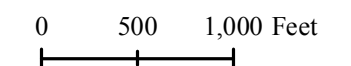
## Pope County 2019 Leveed Area Parcels



**Parcels Intersecting Leveed Area:**  
**Total Parcel Acreage= 19,961.14**  
**Acreage within Leveed Area= 13,251.87**  
 [Acreage within Inundation Area = 9,490.43.  
 Not shown. Parcel list available upon request.]

- USACE Leveed Area
- USACE NLD Levee
- USACE Forecasted Inundation
- Roads
- County Boundary
- PLSS Section
- PLSS Township/Range
- Levee and Drainage Districts

1:12,000



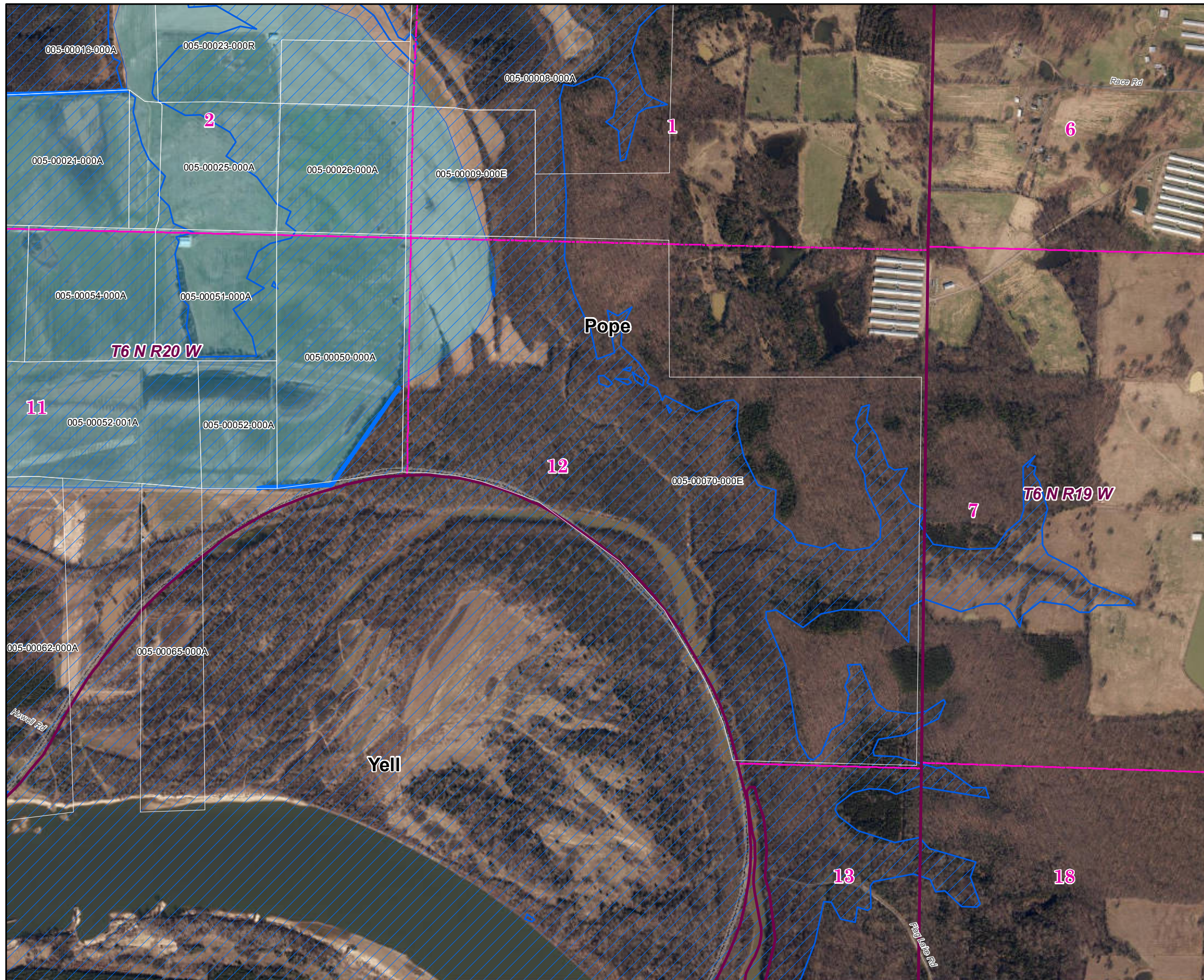
Page 6 of 21

11/26/2019

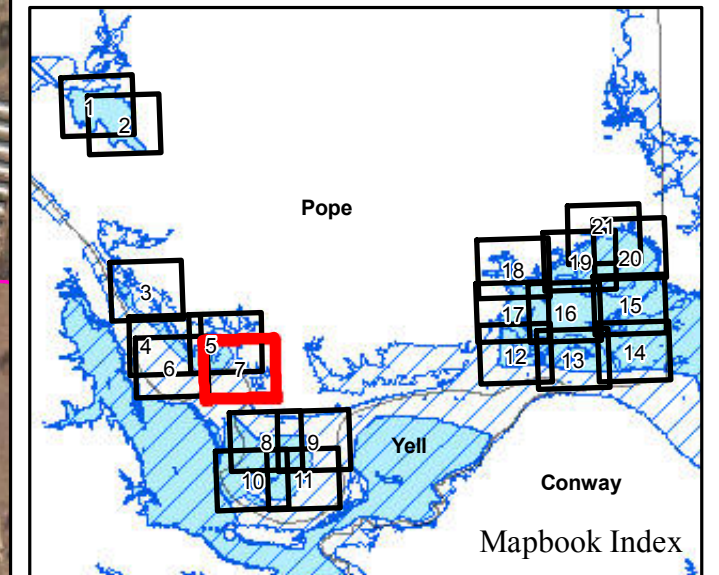


ARKANSAS  
GIS OFFICE













## Pope County 2019 Leveed Area Parcels

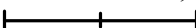


**Parcels Intersecting Leveed Area:**  
**Total Parcel Acreage= 19,961.14**  
**Acreage within Leveed Area= 13,251.87**  
 [Acreage within Inundation Area = 9,490.43.  
 Not shown. Parcel list available upon request.]

-  USACE Leveed Area
-  USACE NLD Levee
-  USACE Forecasted Inundation
-  Roads
-  County Boundary
-  PLSS Section
-  PLSS Township/Range
-  Levee and Drainage Districts

1:12,000

0 500 1,000 Feet



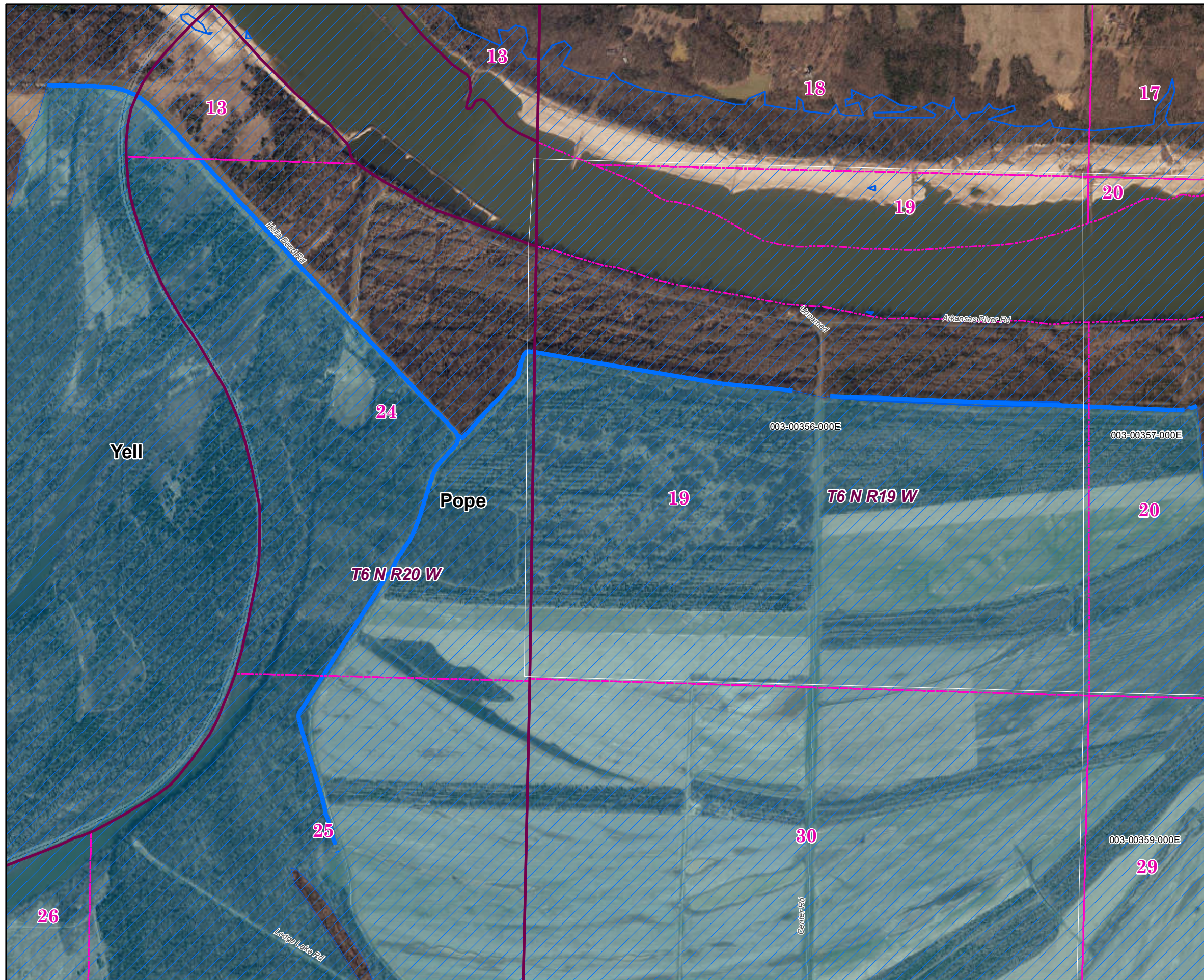
Page 7 of 21

11/26/2019

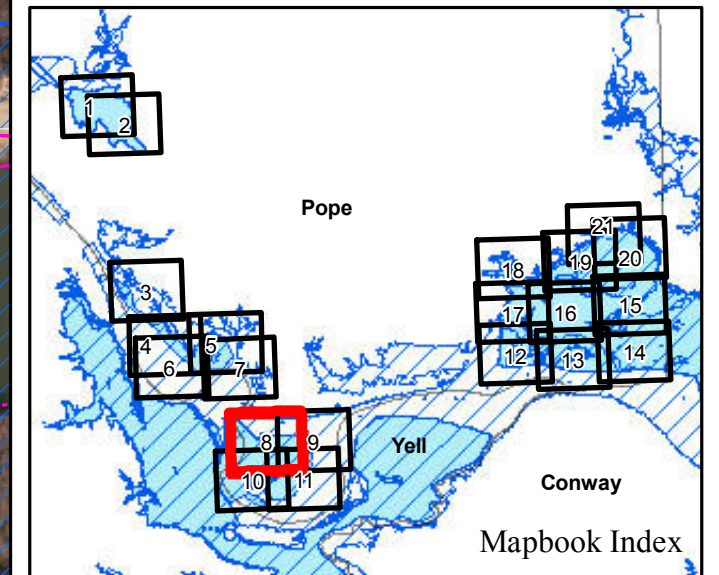


ARKANSAS  
GIS OFFICE













## Pope County 2019 Leveed Area Parcels




**Parcels Intersecting Leveed Area:**  
**Total Parcel Acreage= 19,961.14**  
**Acreage within Leveed Area= 13,251.87**  
 [Acreage within Inundation Area = 9,490.43.  
 Not shown. Parcel list available upon request.]

-  USACE Leveed Area
-  USACE NLD Levee
-  USACE Forecasted Inundation
-  Roads
-  County Boundary
-  PLSS Section
-  PLSS Township/Range
-  Levee and Drainage Districts

1:12,000

0 500 1,000 Feet



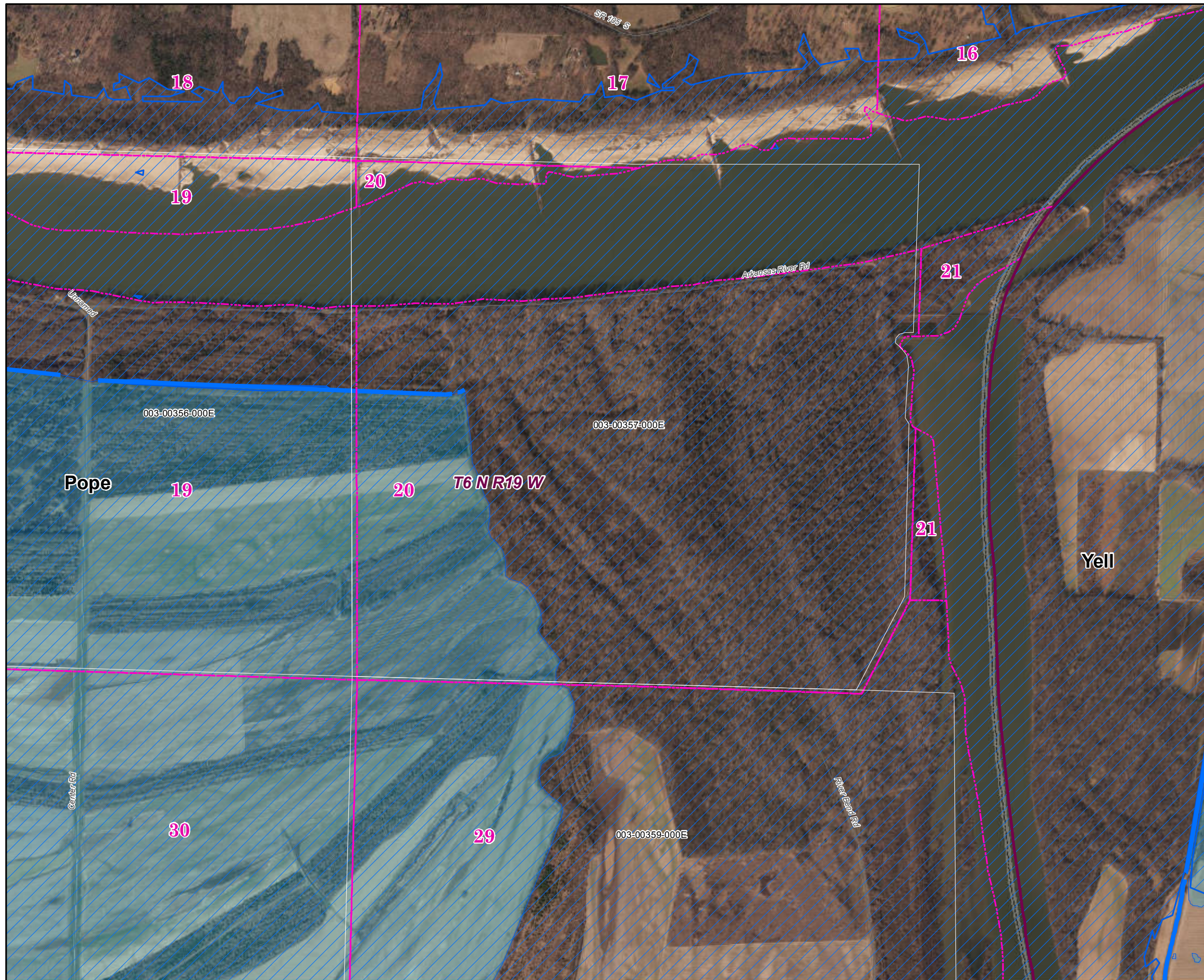
Page 8 of 21

11/26/2019

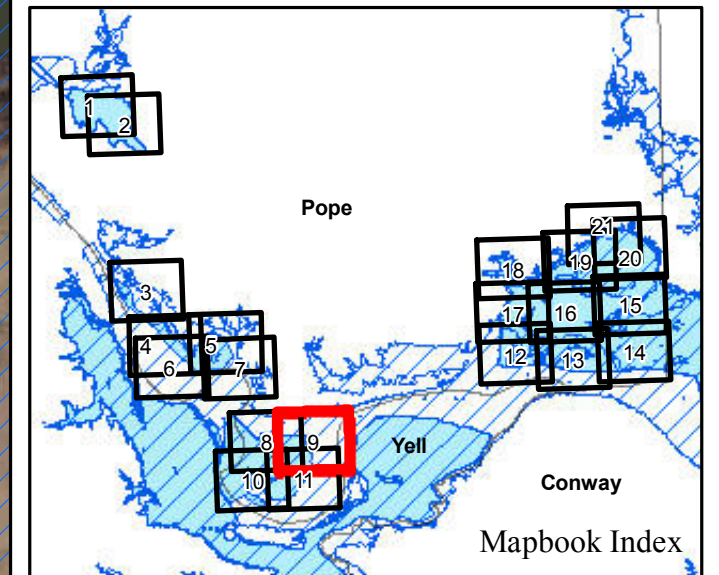


ARKANSAS  
GIS OFFICE





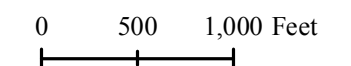
## Pope County 2019 Leveed Area Parcels



**Parcels Intersecting Leveed Area:**  
**Total Parcel Acreage= 19,961.14**  
**Acreage within Leveed Area= 13,251.87**  
 [Acreage within Inundation Area = 9,490.43.  
 Not shown. Parcel list available upon request.]

- USACE Leveed Area
- USACE NLD Levee
- USACE Forecasted Inundation
- Roads
- County Boundary
- PLSS Section
- PLSS Township/Range
- Levee and Drainage Districts

1:12,000



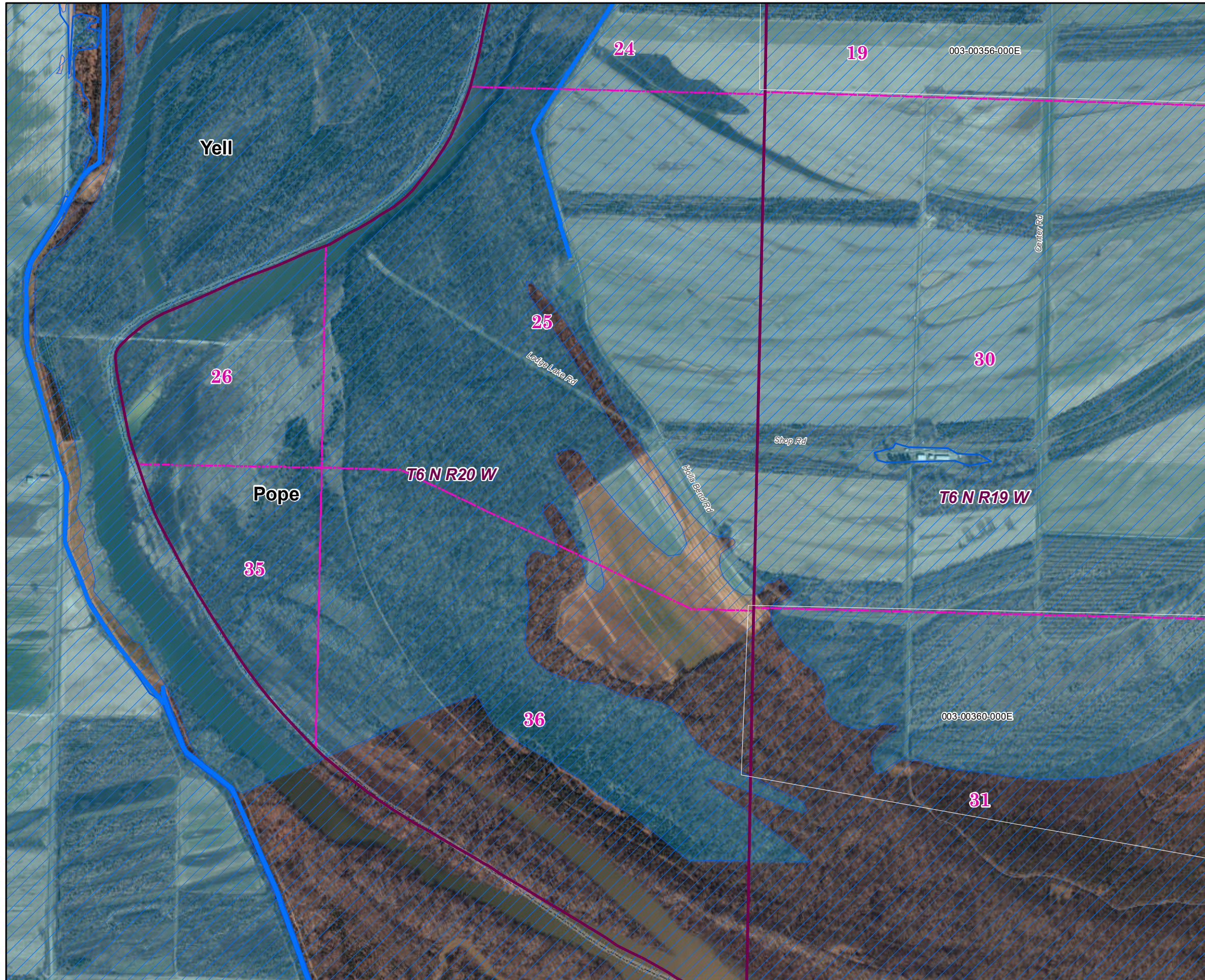
Page 9 of 21

11/26/2019

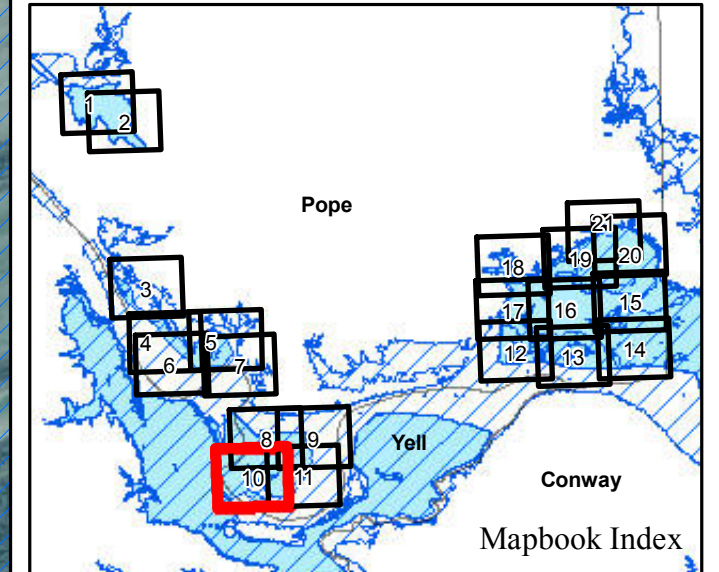


ARKANSAS  
GIS OFFICE





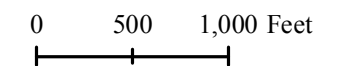
## Pope County 2019 Leveed Area Parcels



**Parcels Intersecting Leveed Area:**  
**Total Parcel Acreage= 19,961.14**  
**Acreage within Leveed Area= 13,251.87**  
 [Acreage within Inundation Area = 9,490.43.  
 Not shown. Parcel list available upon request.]

- USACE Leveed Area
- USACE NLD Levee
- USACE Forecasted Inundation
- Roads
- County Boundary
- PLSS Section
- PLSS Township/Range
- Levee and Drainage Districts

1:12,000



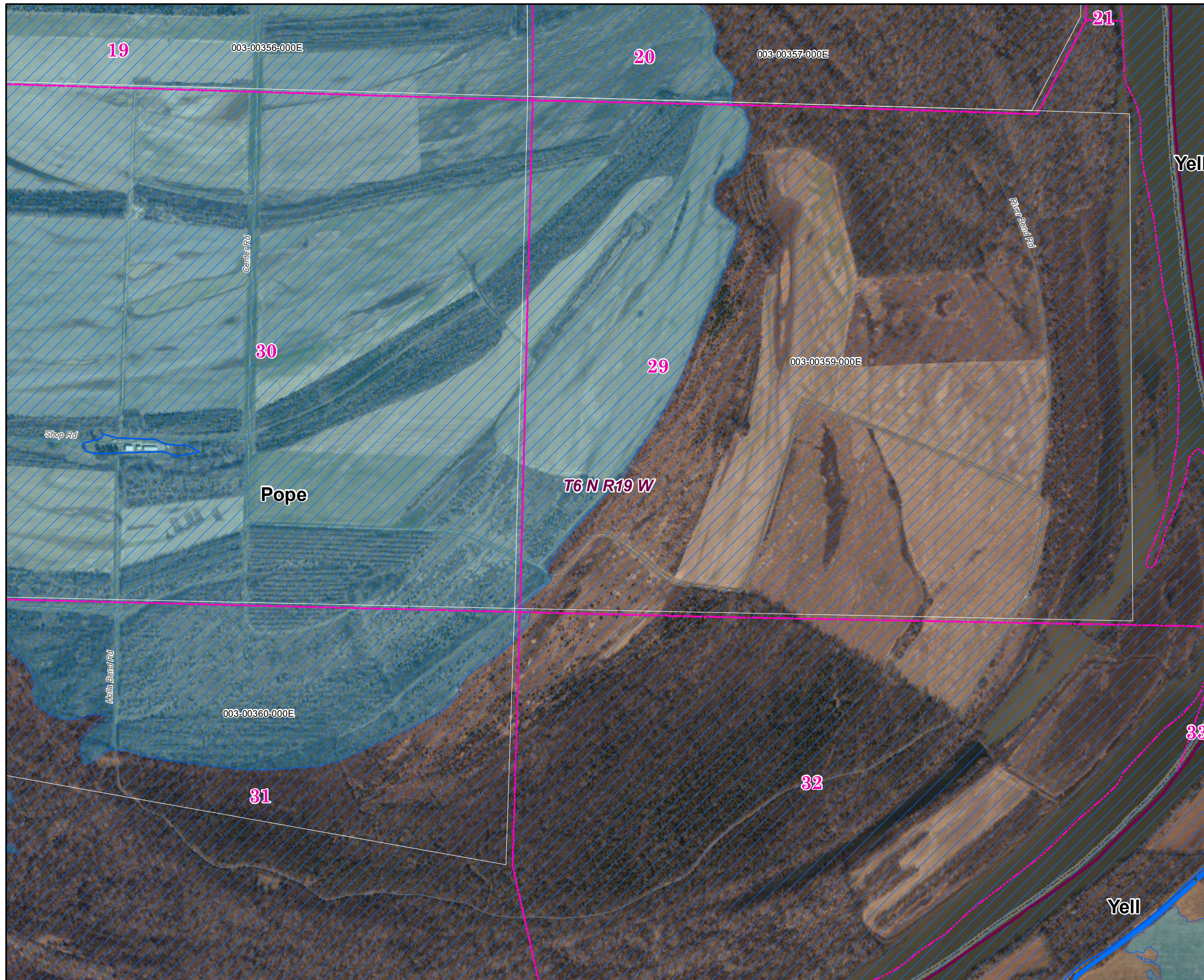
Page 10 of 21

11/26/2019

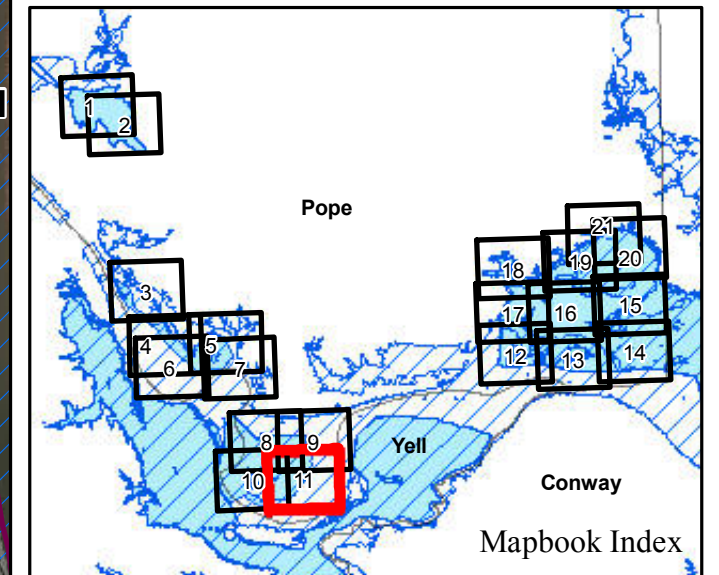


ARKANSAS  
GIS OFFICE













## Pope County 2019 Leveed Area Parcels



**Parcels Intersecting Leveed Area:**  
**Total Parcel Acreage= 19,961.14**  
**Acreage within Leveed Area= 13,251.87**  
 [Acreage within Inundation Area = 9,490.43.  
 Not shown. Parcel list available upon request.]

-  USACE Leveed Area
-  USACE NLD Levee
-  USACE Forecasted Inundation
-  Roads
-  County Boundary
-  PLSS Section
-  PLSS Township/Range
-  Levee and Drainage Districts

1:12,000

0 500 1,000 Feet

Page 11 of 21

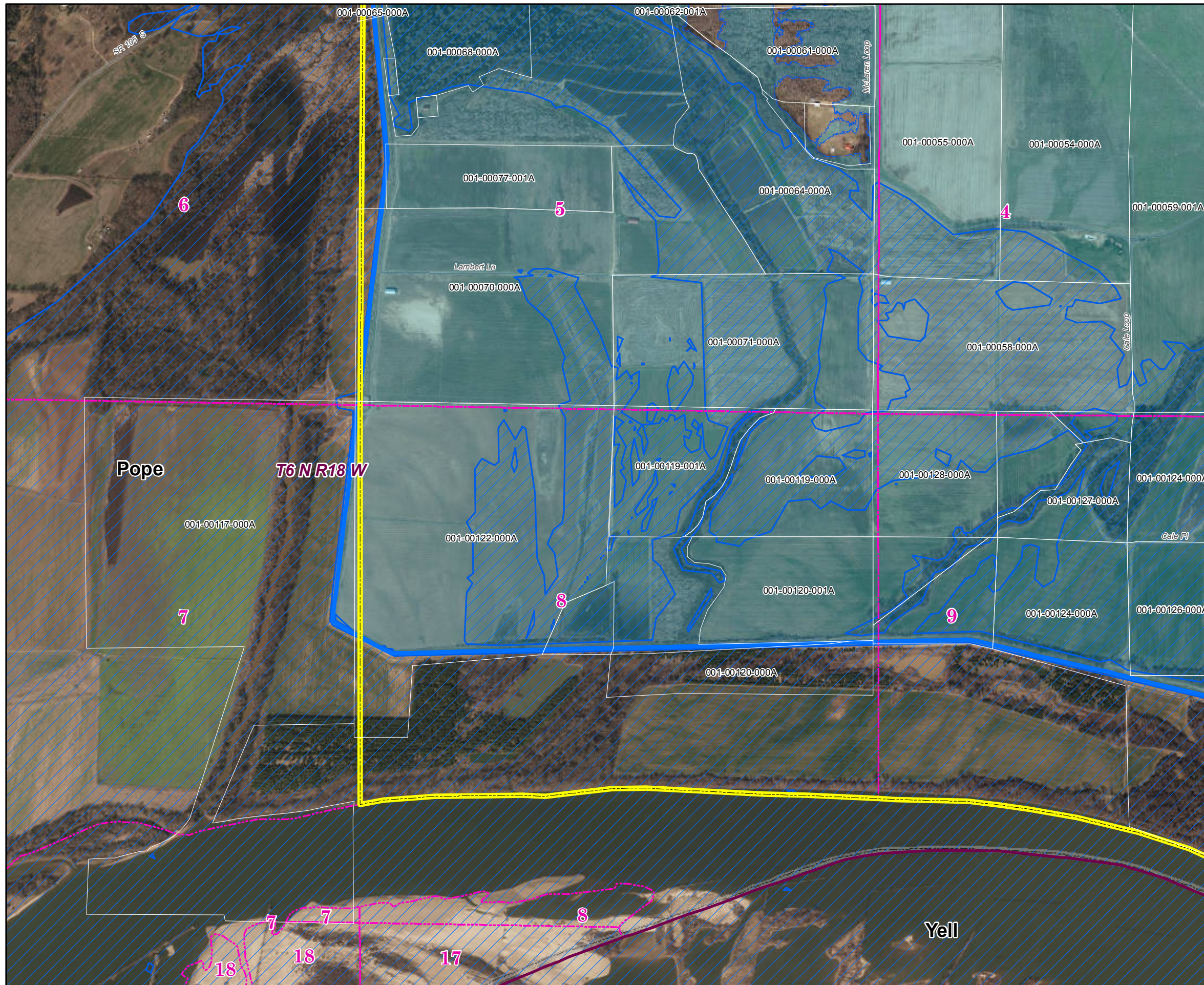
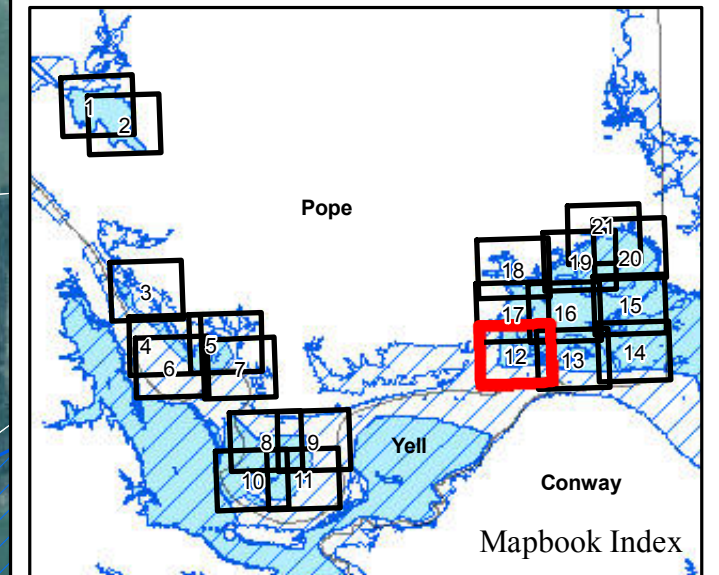
11/26/2019



ARKANSAS  
GIS OFFICE

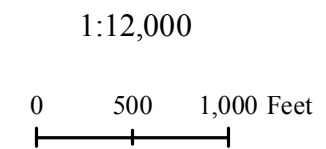


# Pope County 2019 Leveed Area Parcels

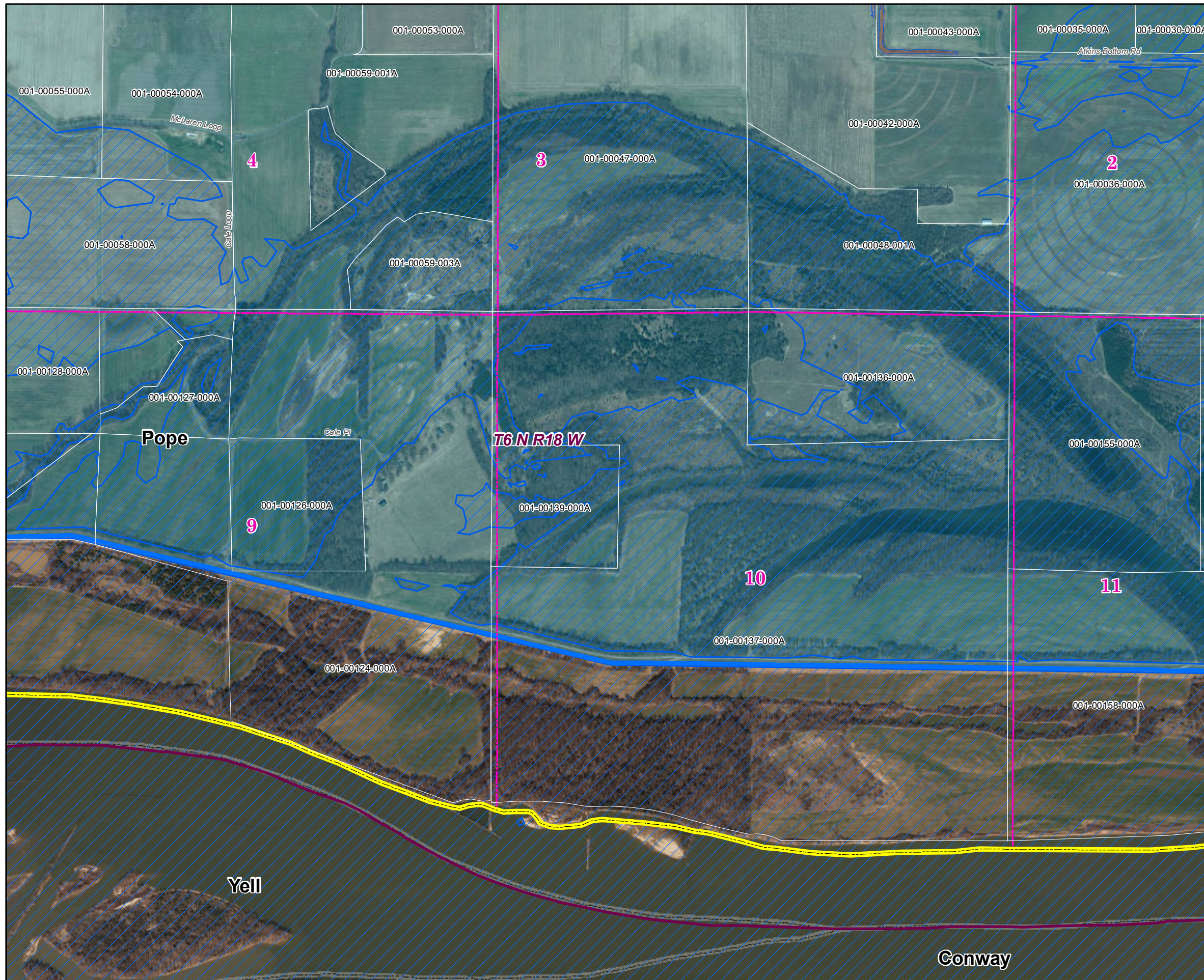


**Parcels Intersecting Leveed Area:**  
**Total Parcel Acreage= 19,961.14**  
**Acreage within Leveed Area= 13,251.87**  
 [Acreage within Inundation Area = 9,490.43.  
 Not shown. Parcel list available upon request.]

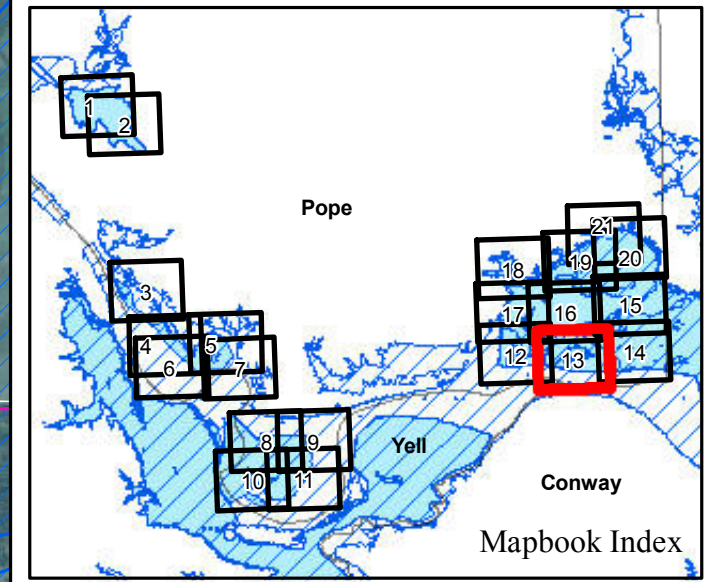
- USACE Leveed Area
- USACE NLD Levee
- USACE Forecasted Inundation
- Roads
- County Boundary
- PLSS Section
- PLSS Township/Range
- Levee and Drainage Districts





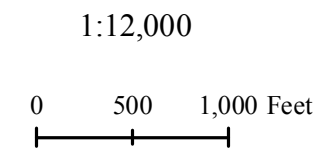


## Pope County 2019 Leveed Area Parcels

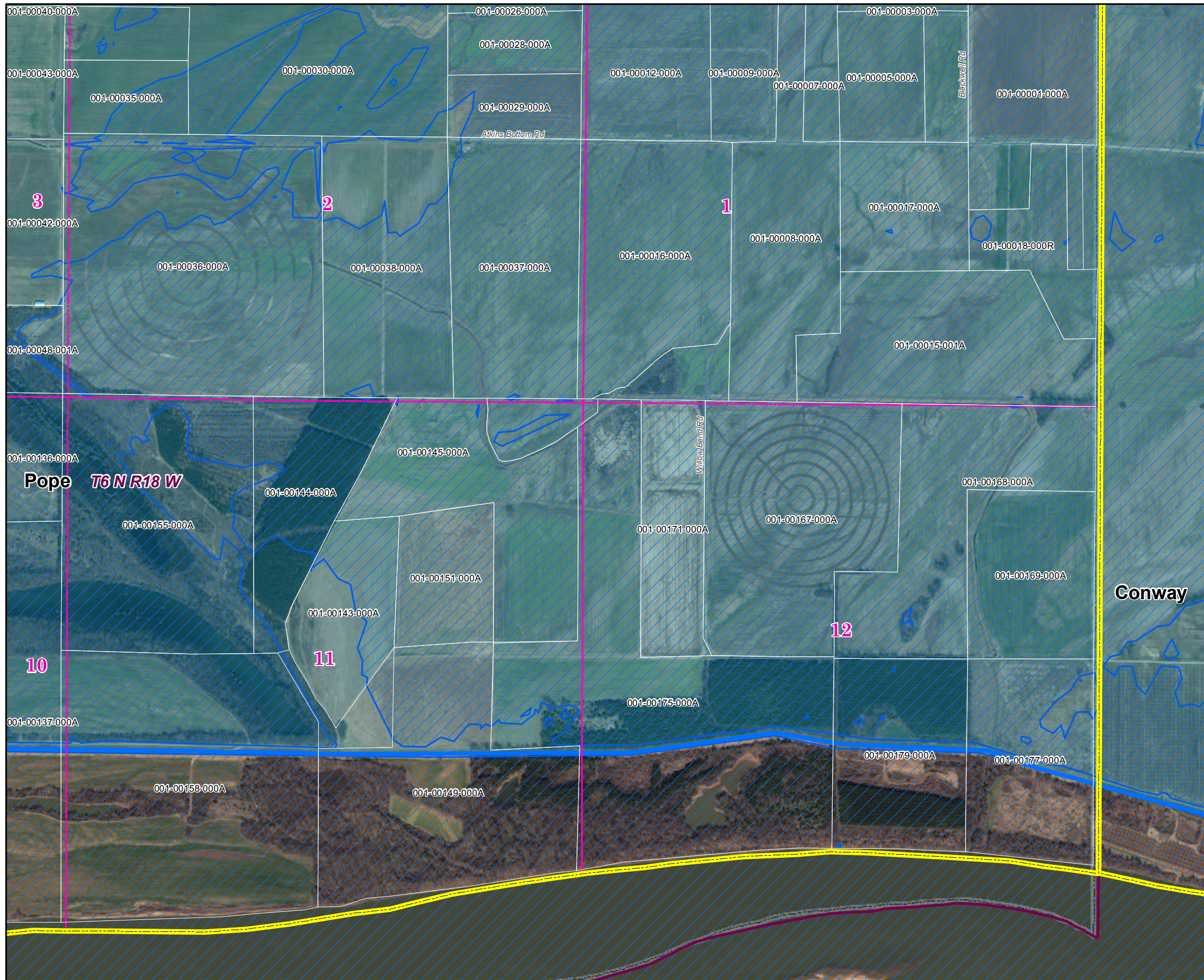


**Parcels Intersecting Leveed Area:**  
**Total Parcel Acreage= 19,961.14**  
**Acreage within Leveed Area= 13,251.87**  
 [Acreage within Inundation Area = 9,490.43.  
 Not shown. Parcel list available upon request.]

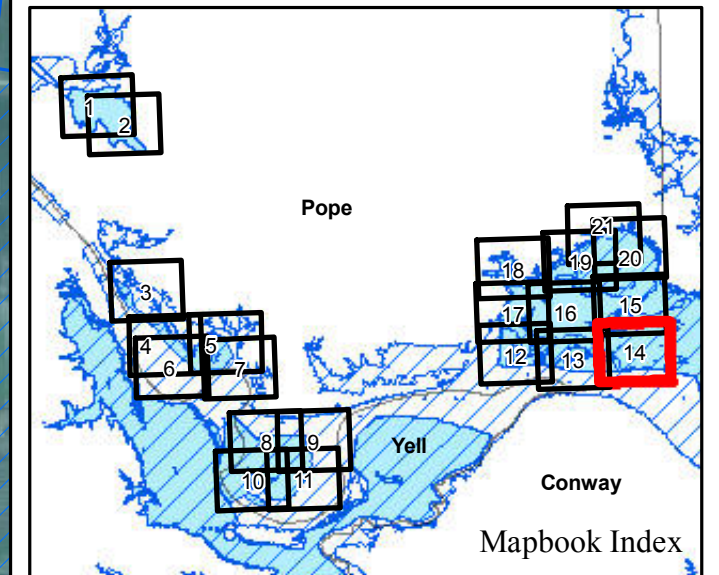
- USACE Leveed Area
- USACE NLD Levee
- USACE Forecasted Inundation
- Roads
- County Boundary
- PLSS Section
- PLSS Township/Range
- Levee and Drainage Districts















## Pope County 2019 Leveed Area Parcels




**Parcels Intersecting Leveed Area:**  
**Total Parcel Acreage= 19,961.14**  
**Acreage within Leveed Area= 13,251.87**  
 [Acreage within Inundation Area = 9,490.43.  
 Not shown. Parcel list available upon request.]

-  USACE Leveed Area
-  USACE NLD Levee
-  USACE Forecasted Inundation
-  Roads
-  County Boundary
-  PLSS Section
-  PLSS Township/Range
-  Levee and Drainage Districts

1:12,000

0 500 1,000 Feet



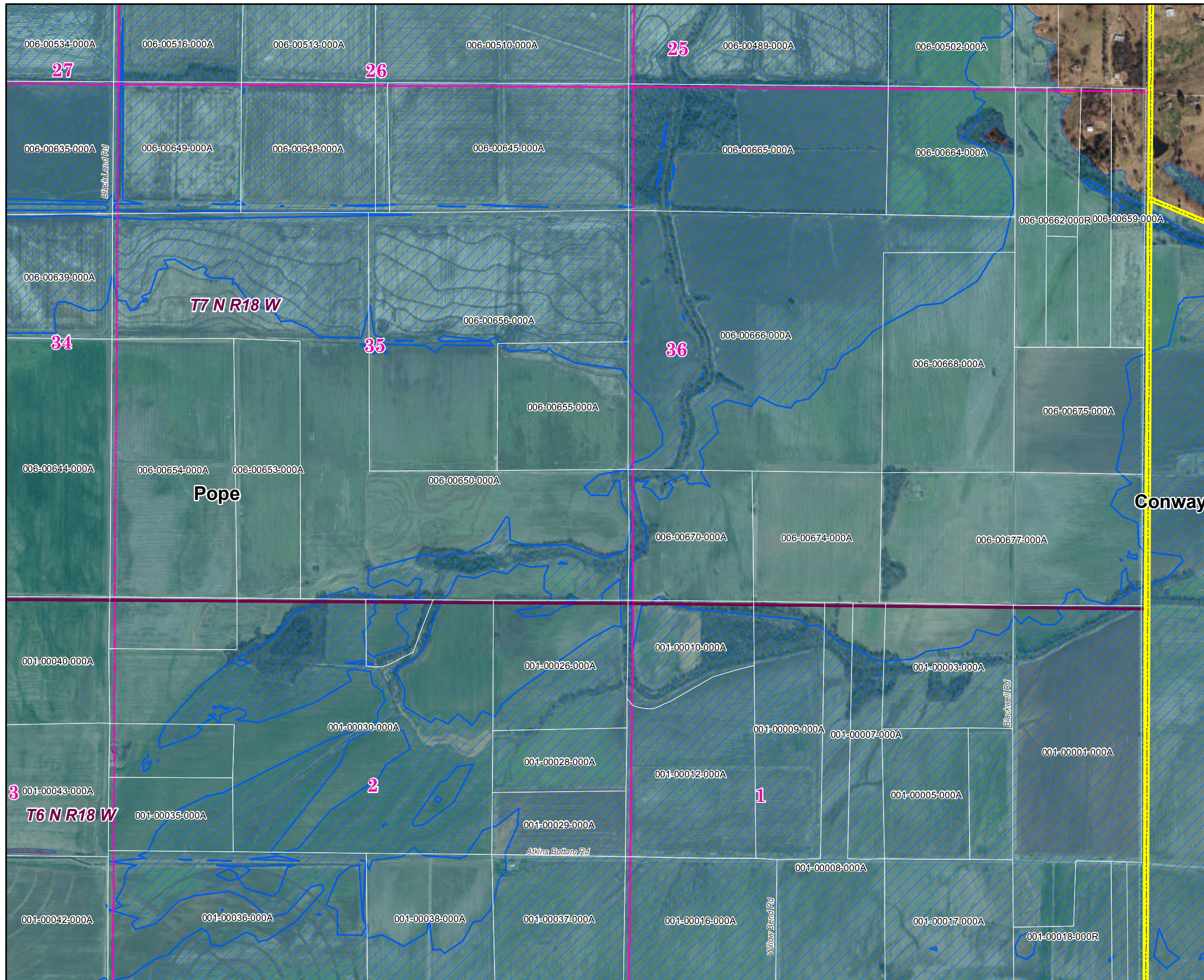
Page 14 of 21

11/26/2019

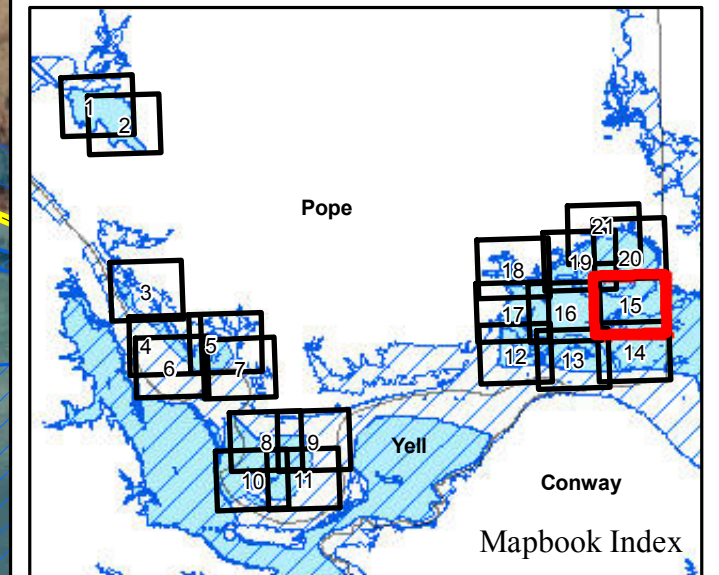


ARKANSAS  
GIS OFFICE





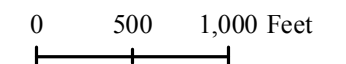
## Pope County 2019 Leveed Area Parcels



**Parcels Intersecting Leveed Area:**  
**Total Parcel Acreage= 19,961.14**  
**Acreage within Leveed Area= 13,251.87**  
 [Acreage within Inundation Area = 9,490.43.  
 Not shown. Parcel list available upon request.]

- USACE Leveed Area
- USACE NLD Levee
- USACE Forecasted Inundation
- Roads
- County Boundary
- PLSS Section
- PLSS Township/Range
- Levee and Drainage Districts

1:12,000



Page 15 of 21

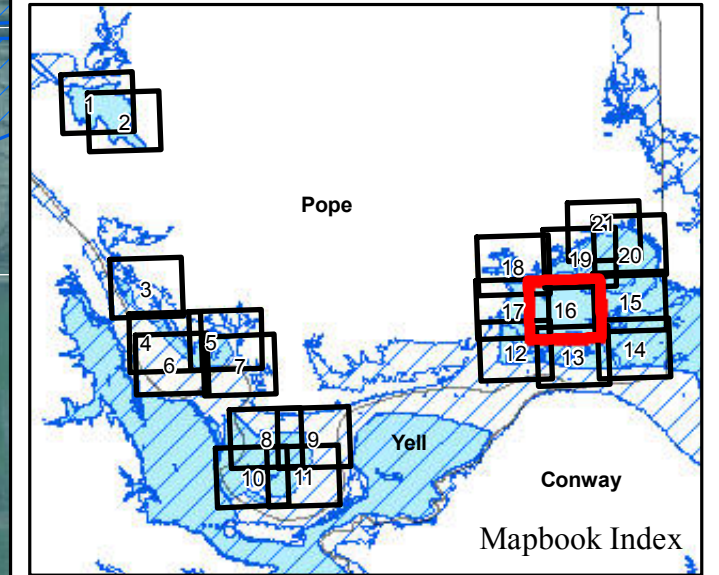
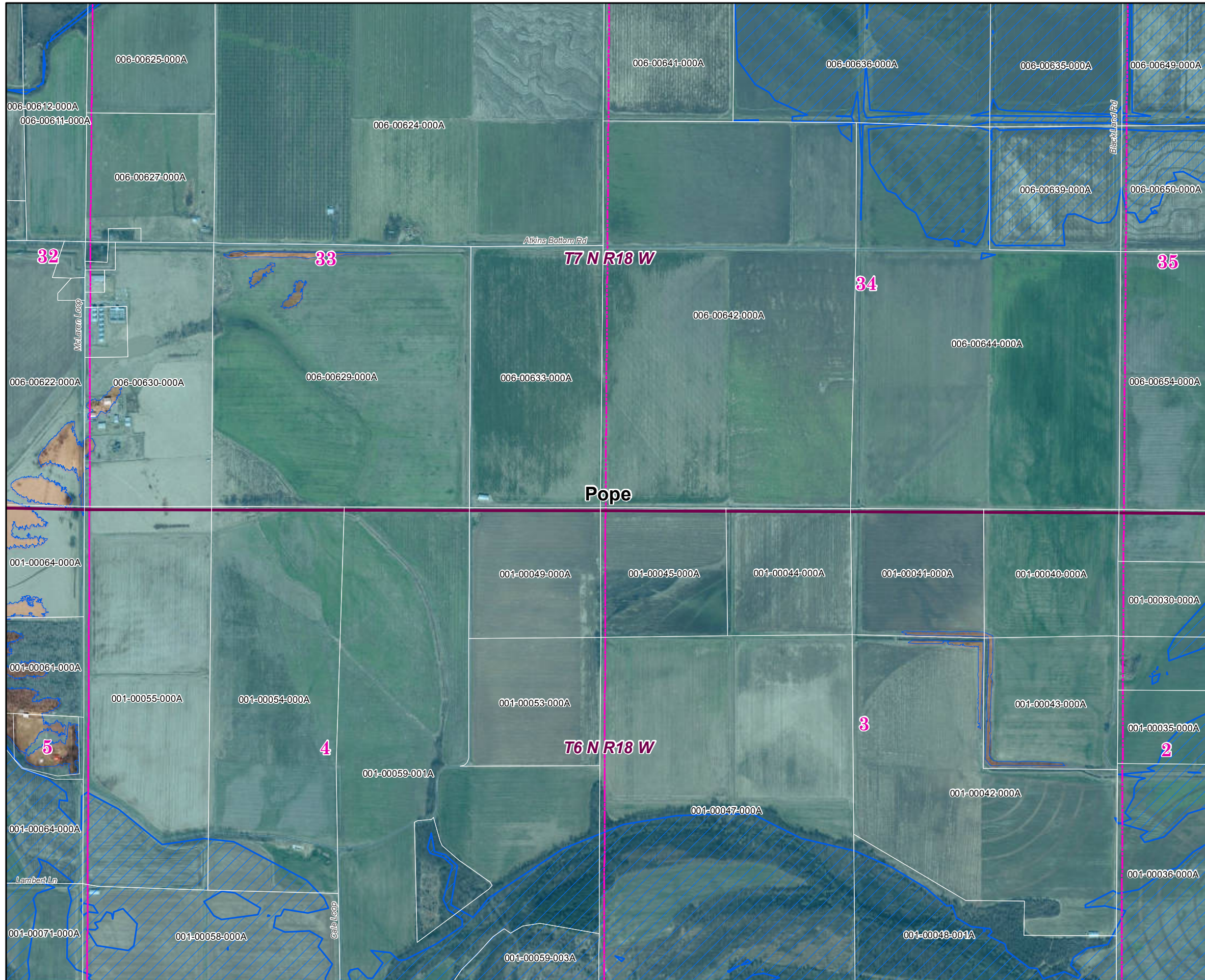
11/26/2019



ARKANSAS  
GIS OFFICE



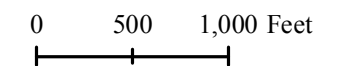
# Pope County 2019 Leveed Area Parcels



**Parcels Intersecting Leveed Area:**  
**Total Parcel Acreage= 19,961.14**  
**Acreage within Leveed Area= 13,251.87**  
 [Acreage within Inundation Area = 9,490.43.  
 Not shown. Parcel list available upon request.]

- USACE Leveed Area
- USACE NLD Levee
- USACE Forecasted Inundation
- Roads
- County Boundary
- PLSS Section
- PLSS Township/Range
- Levee and Drainage Districts

1:12,000



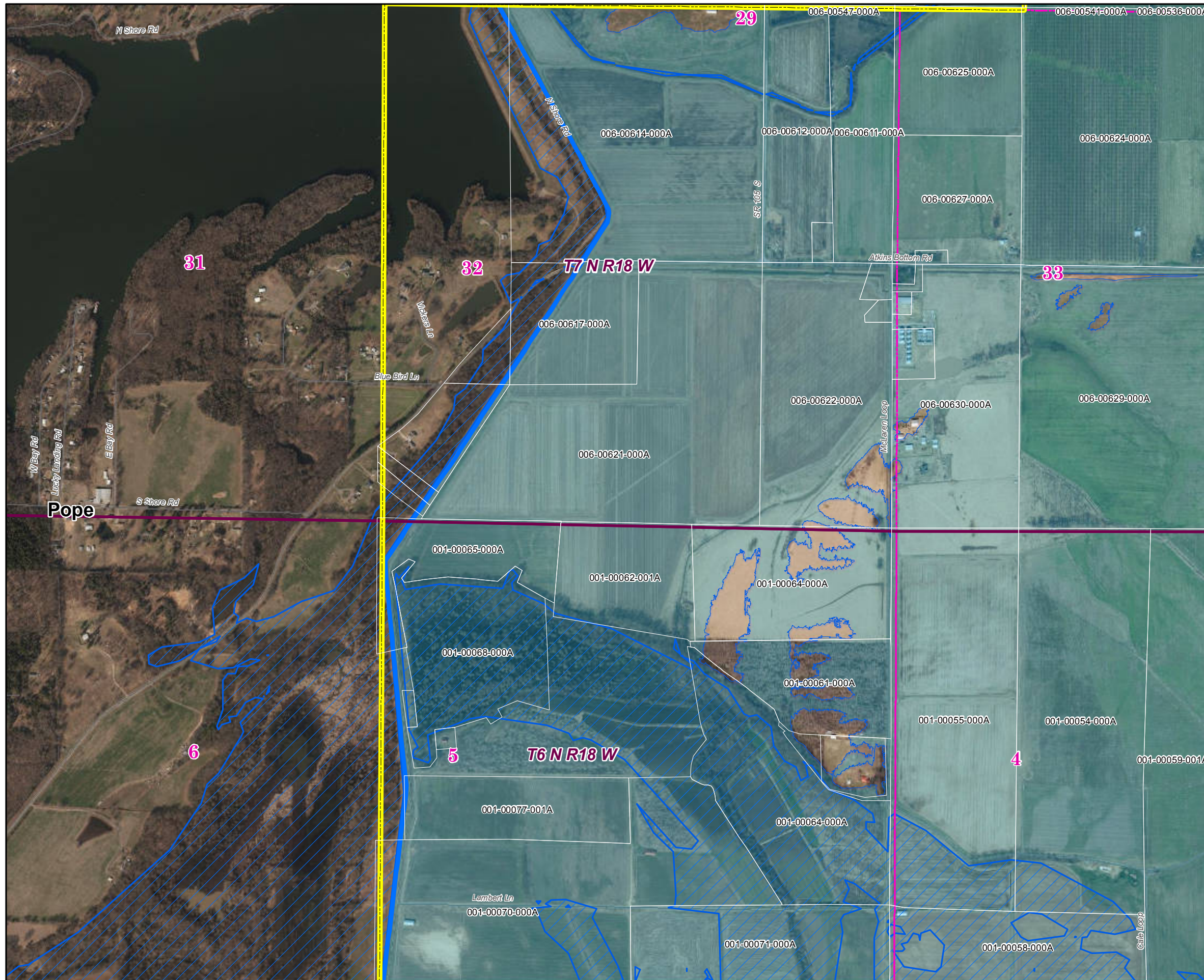
Page 16 of 21

11/26/2019

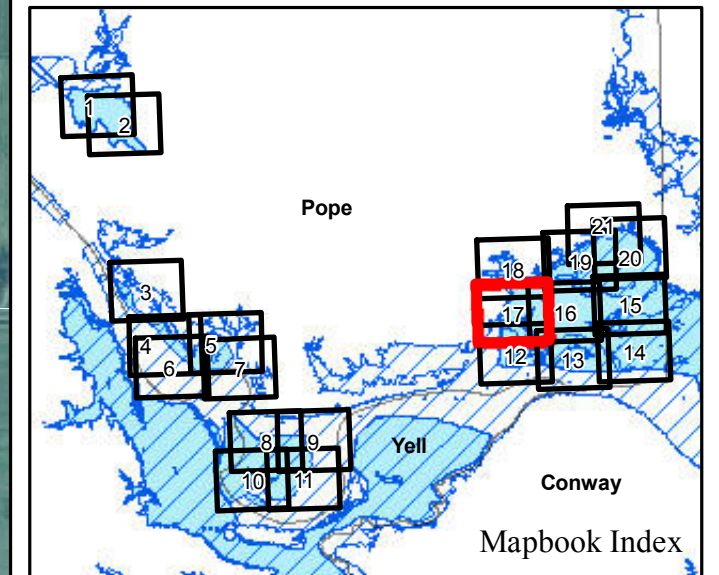


ARKANSAS  
GIS OFFICE













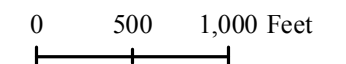
## Pope County 2019 Leveed Area Parcels



**Parcels Intersecting Leveed Area:**  
**Total Parcel Acreage= 19,961.14**  
**Acreage within Leveed Area= 13,251.87**  
 [Acreage within Inundation Area = 9,490.43.  
 Not shown. Parcel list available upon request.]

-  USACE Leveed Area
-  USACE NLD Levee
-  USACE Forecasted Inundation
-  Roads
-  County Boundary
-  PLSS Section
-  PLSS Township/Range
-  Levee and Drainage Districts

1:12,000



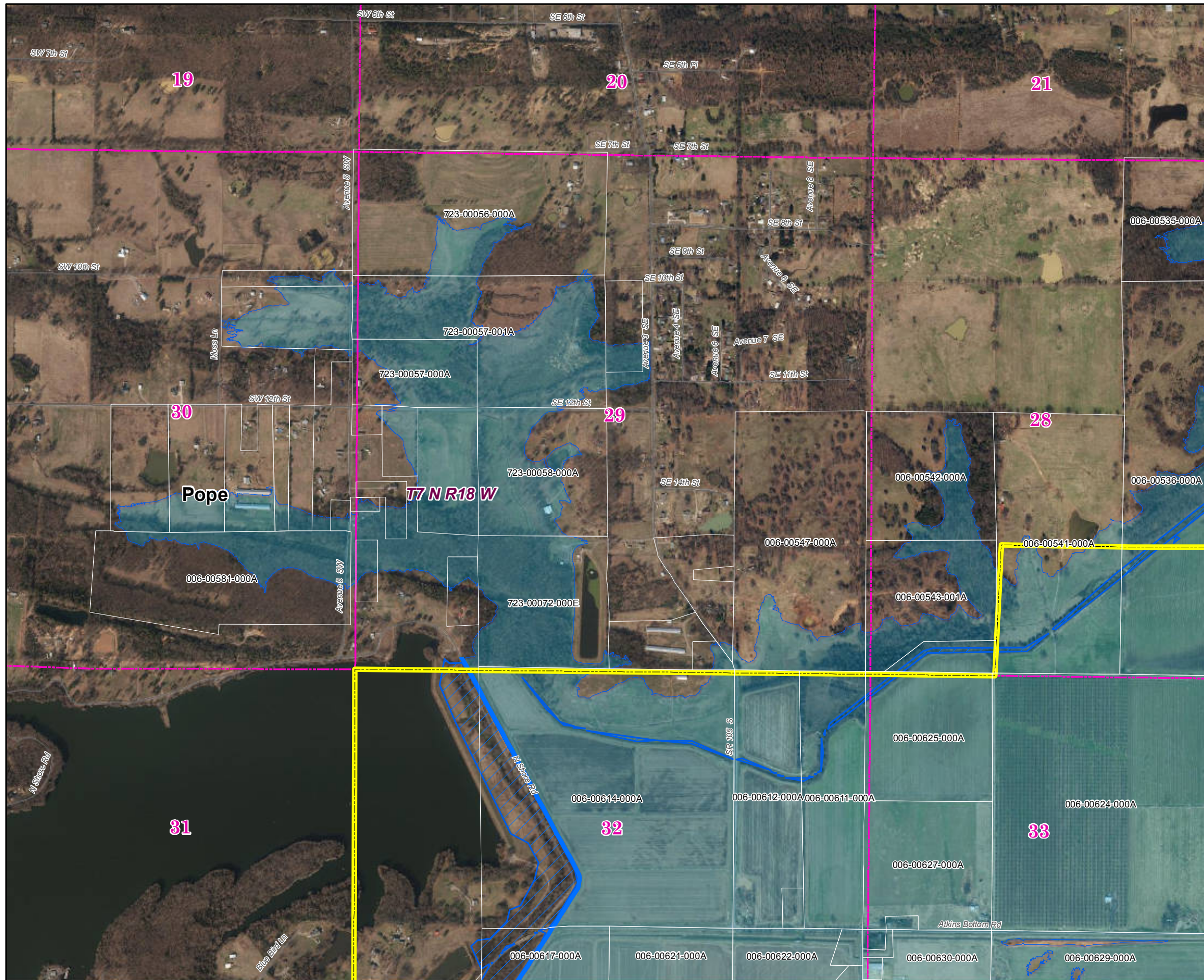
Page 17 of 21

11/26/2019

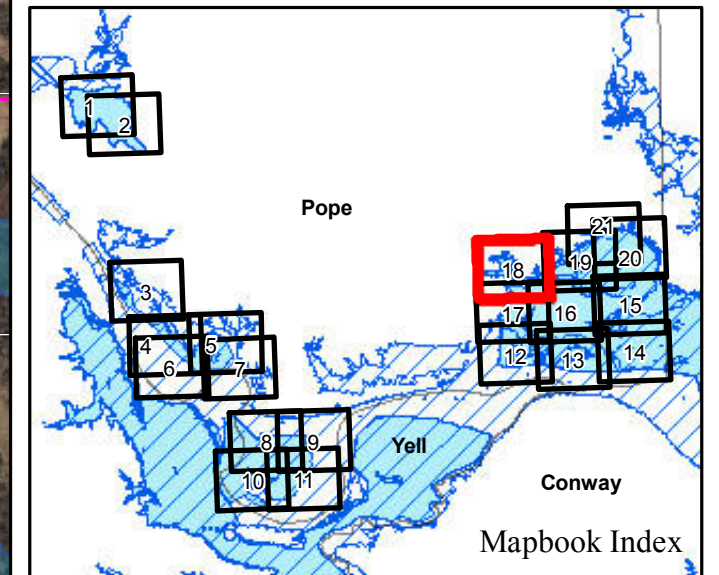


ARKANSAS  
GIS OFFICE





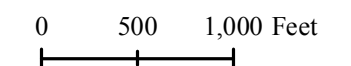
## Pope County 2019 Leveed Area Parcels



**Parcels Intersecting Leveed Area:**  
**Total Parcel Acreage= 19,961.14**  
**Acreage within Leveed Area= 13,251.87**  
 [Acreage within Inundation Area = 9,490.43.  
 Not shown. Parcel list available upon request.]

- USACE Leveed Area
- USACE NLD Levee
- USACE Forecasted Inundation
- Roads
- County Boundary
- PLSS Section
- PLSS Township/Range
- Levee and Drainage Districts

1:12,000



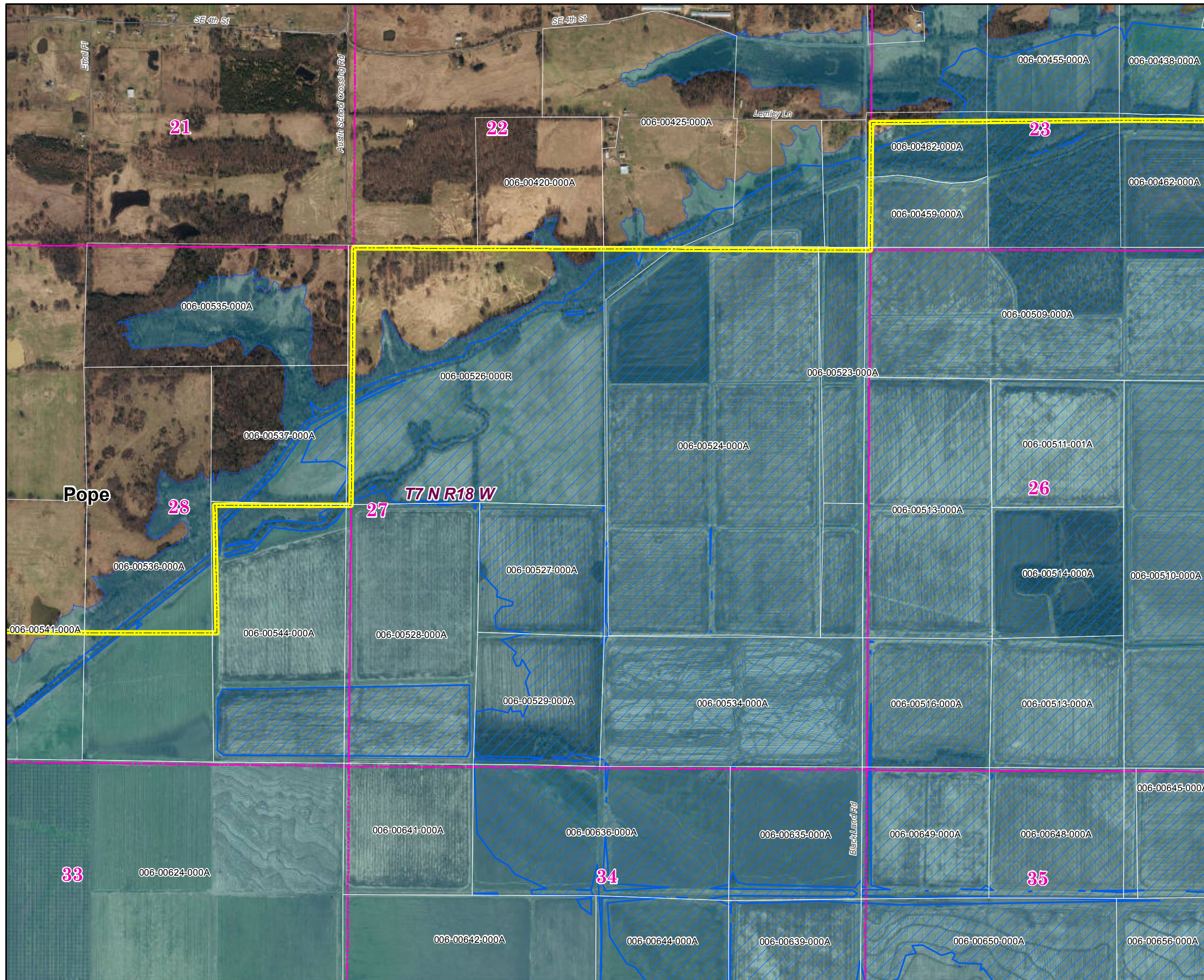
Page 18 of 21

11/26/2019

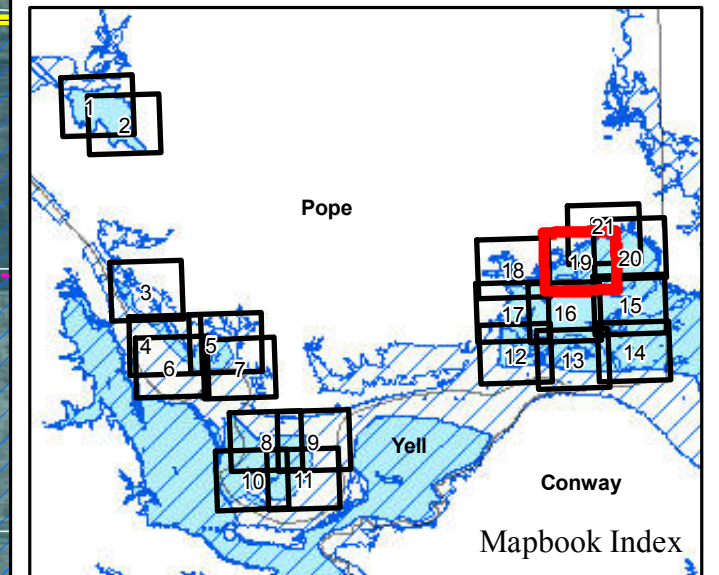


ARKANSAS  
GIS OFFICE













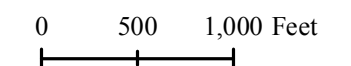
## Pope County 2019 Leveed Area Parcels



**Parcels Intersecting Leveed Area:**  
**Total Parcel Acreage= 19,961.14**  
**Acreage within Leveed Area= 13,251.87**  
 [Acreage within Inundation Area = 9,490.43.  
 Not shown. Parcel list available upon request.]

-  USACE Leveed Area
-  USACE NLD Levee
-  USACE Forecasted Inundation
-  Roads
-  County Boundary
-  PLSS Section
-  PLSS Township/Range
-  Levee and Drainage Districts

1:12,000

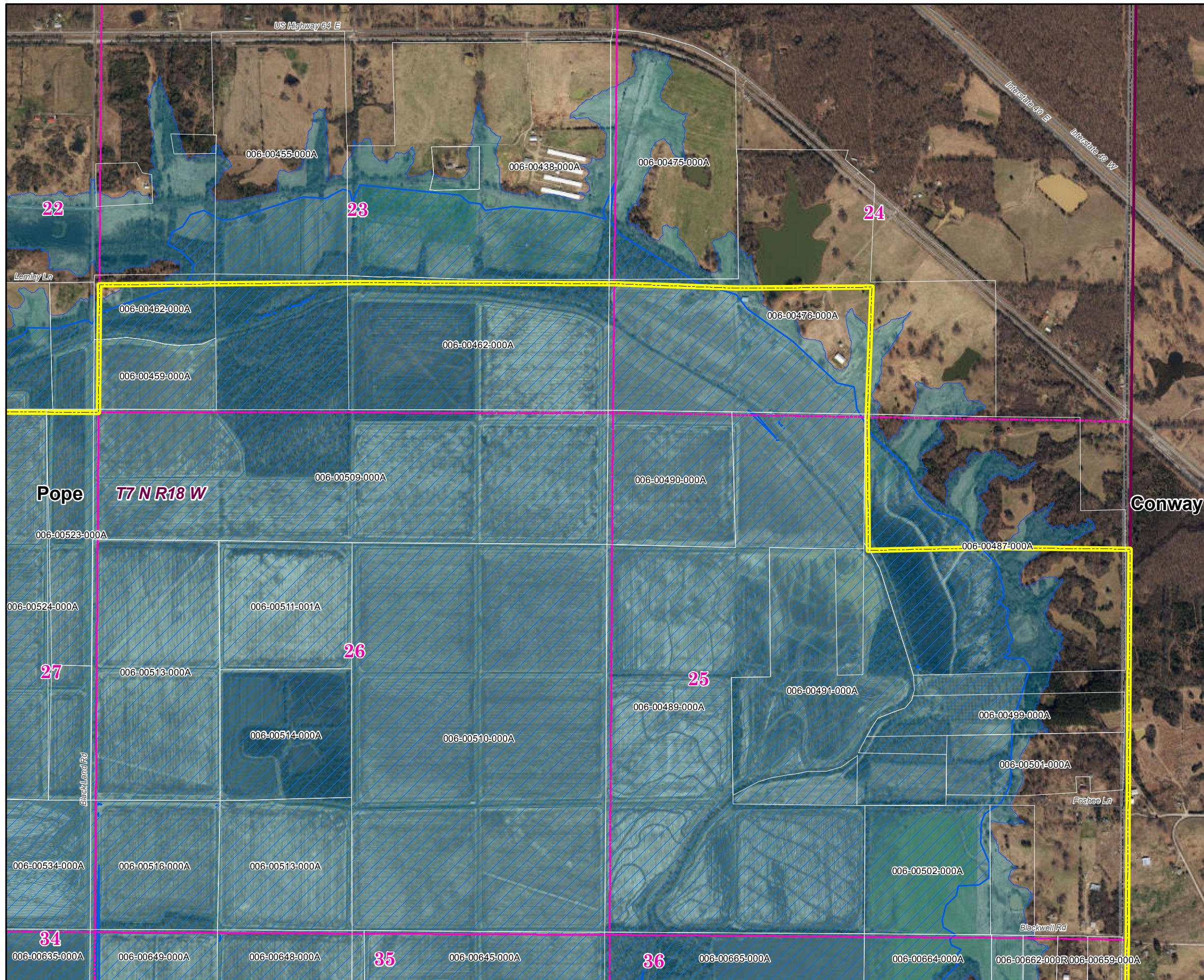


Page 19 of 21

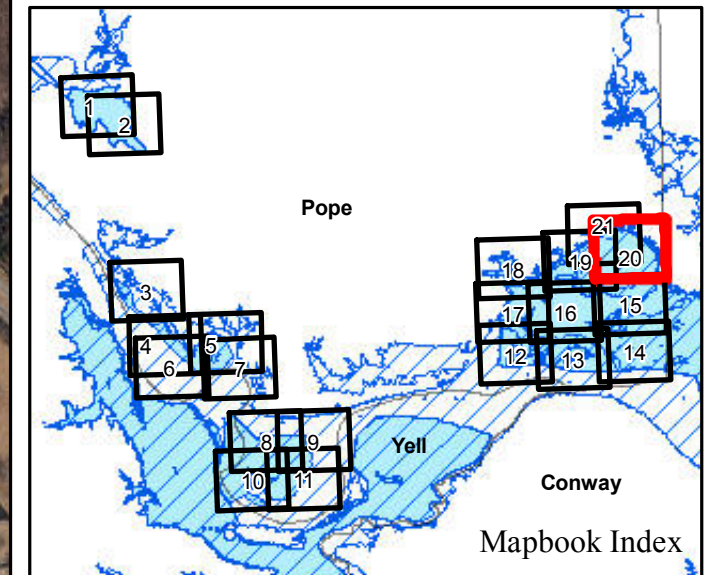
11/26/2019







## Pope County 2019 Leveed Area Parcels



**Parcels Intersecting Leveed Area:**  
**Total Parcel Acreage= 19,961.14**  
**Acreage within Leveed Area= 13,251.87**  
 [Acreage within Inundation Area = 9,490.43.  
 Not shown. Parcel list available upon request.]

- USACE Leveed Area
- USACE NLD Levee
- USACE Forecasted Inundation
- Roads
- County Boundary
- PLSS Section
- PLSS Township/Range
- Levee and Drainage Districts

1:12,000

0 500 1,000 Feet

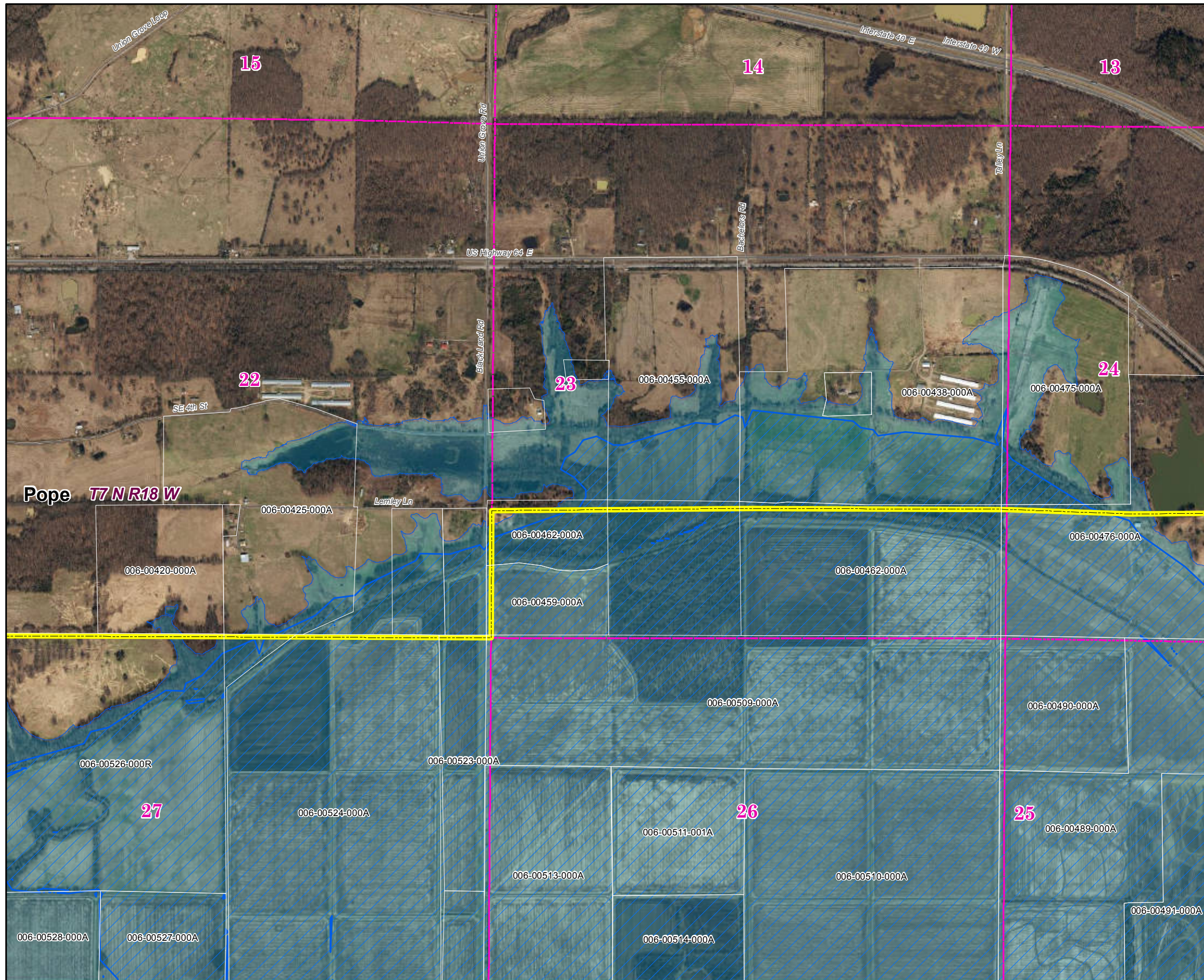
Page 20 of 21

11/26/2019

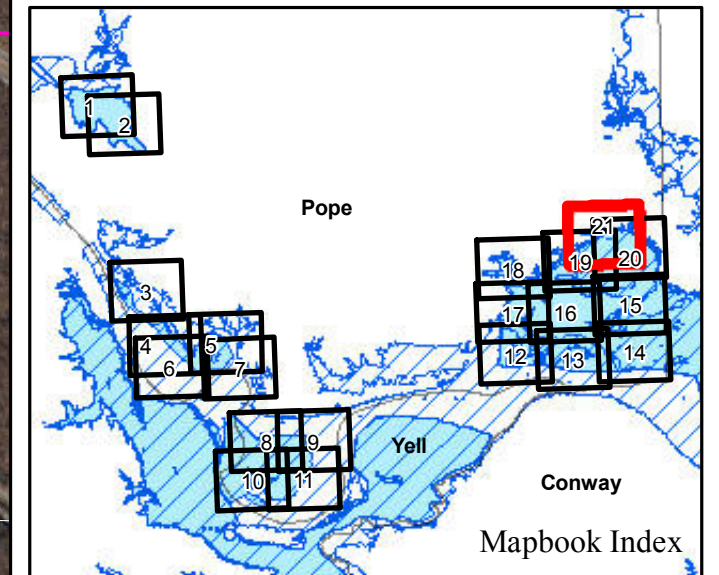


ARKANSAS  
GIS OFFICE













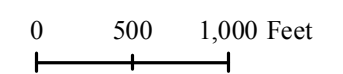
# Pope County 2019 Leveed Area Parcels



**Parcels Intersecting Leveed Area:**  
**Total Parcel Acreage= 19,961.14**  
**Acreage within Leveed Area= 13,251.87**  
 [Acreage within Inundation Area = 9,490.43.  
 Not shown. Parcel list available upon request.]

-  USACE Leveed Area
-  USACE NLD Levee
-  USACE Forecasted Inundation
-  Roads
-  County Boundary
-  PLSS Section
-  PLSS Township/Range
-  Levee and Drainage Districts

1:12,000



Page 21 of 21

11/26/2019





MAP PAGE	SECTION TOWNSHIP RANGE	PARCEL NUMBER	OWNER NAME	* OWNER ADDRESS	*TYPE	ASSESSOR ACRE	GIS ACRE	LEVEED ACRE
1	05-07N-20W	811-00001-000E	WEST SIDE CHURCH OF CHRIST	2300 W C ST RUSSELLVILLE AR 72801-2503	ER	0.00	0.10	0.10
1	05-07N-20W	811-00002-000E	WEST SIDE CHURCH OF CHRIST	2300 W C ST RUSSELLVILLE AR 72801-2503	ER	0.00	0.11	0.11
1	05-07N-20W	811-00003-000E	WEST SIDE CHURCH OF CHRIST	2300 W C ST RUSSELLVILLE AR 72801-2503	ER	0.00	0.11	0.11
1	05-07N-20W	811-00004-000E	WEST SIDE CHURCH OF CHRIST	2300 W C ST RUSSELLVILLE AR 72801-2503	ER	0.00	0.11	0.11
1	05-07N-20W	811-00005-000E	WEST SIDE CHURCH OF CHRIST	2300 W C ST RUSSELLVILLE AR 72801-2503	ER	0.00	0.11	0.11
1	05-07N-20W	811-00006-000E	WEST SIDE CHURCH OF CHRIST	2300 W C ST RUSSELLVILLE AR 72801-2503	ER	0.00	0.11	0.11
1	05-07N-20W	811-00007-000E	WEST SIDE CHURCH OF CHRIST	2300 W C ST RUSSELLVILLE AR 72801-2503	ER	0.00	0.11	0.06
1	05-07N-20W	811-00008-000E	WEST SIDE CHURCH OF CHRIST	2300 W C ST RUSSELLVILLE AR 72801-2503	ER	0.00	0.11	0.04
1	05-07N-20W	811-00009-000E	WEST SIDE CHURCH OF CHRIST	2300 W C ST RUSSELLVILLE AR 72801-2503	ER	0.00	0.11	0.05
1	05-07N-20W	811-00010-000E	WEST SIDE CHURCH OF CHRIST	2300 W C ST RUSSELLVILLE AR 72801-2503	ER	0.00	0.14	0.14
1	05-07N-20W	811-00012-000E	WEST SIDE CHURCH OF CHRIST	2300 W C ST RUSSELLVILLE AR 72801-2503	ER	0.00	0.11	0.08
1	05-07N-20W	811-00013-000E	WEST SIDE CHURCH OF CHRIST	2300 W C ST RUSSELLVILLE AR 72801-2503	ER	0.00	0.11	0.05
1	05-07N-20W	811-00013-001E	WEST SIDE CHURCH OF CHRIST	2300 W C ST RUSSELLVILLE AR 72801-2503	ER	0.00	0.11	0.05
1	05-07N-20W	811-00014-000E	WEST SIDE CHURCH OF CHRIST	2300 W C ST RUSSELLVILLE AR 72801-2503	ER	0.00	0.11	0.04
1	05-07N-20W	811-00015-000E	WEST SIDE CHURCH OF CHRIST	2300 W C ST RUSSELLVILLE AR 72801-2503	ER	0.00	0.11	0.02
1	05-07N-20W	811-00019-000E	WEST SIDE CHURCH OF CHRIST	2300 W C ST RUSSELLVILLE AR 72801-2503	ER	0.00	0.18	0.04
1	05-07N-20W	852-00003-000R	FLOYD STANLEY D & LADONNA	1407 N OMAHA RUSSELLVILLE AR 72801-2812	RI	4.00	2.67	2.67
1	05-07N-20W	852-00004-002R	FLOYD STANLEY & LADONNA	1407 N OMAHA RUSSELLVILLE AR 72801-2812	RI	3.80	3.78	3.78
1	05-07N-20W	852-00004-003R	JEFFERY KENNETH D	1402 N OMAHA RUSSELLVILLE AR 72801-2812	RI	1.00	1.02	1.02
1	05-07N-20W	852-00011-000R	TAYLOR JACK JAMES	1304 N OMAHA RUSSELLVILLE AR 72801-2811	RI	1.00	0.71	0.71
1	05-07N-20W	852-00014-000A	CARR VAN D REVOCABLE TRUST	608 W PARKWAY DR RUSSELLVILLE AR 72801-3629	RV	7.93	6.38	6.38
1	05-07N-20W	852-00019-001R	HOLLOWOA TROY D "BUTCH" & TAMI R	307 OSAGE COURT RUSSELLVILLE AR 72802	RV	3.09	2.83	2.83
1	05-07N-20W	852-00020-000A	LEE DAVID B REVOCABLE TRUST	1114 BRADLEY LN RUSSELLVILLE AR 72801-4838	AV	13.75	55.27	55.27
1	05-07N-20W	852-00026-000A	CARR VAN D REVOCABLE TRUST	608 W PARKWAY DR RUSSELLVILLE AR 72801-3629	AV	11.20	9.49	9.49
1	05-07N-20W	852-00030-000C	HARGIS THOMAS B	BRENTWOOD VILLAGE PH II HUNTSVILLE AR 72740-7524	CI	6.00	6.34	4.84
1	05-07N-20W	852-00030-001C	HARGIS THOMAS B	BRENTWOOD VILLAGE PH II HUNTSVILLE AR 72740-7524	CI	1.62	0.97	0.97
1	05-07N-20W	852-00030-002C	HARGIS CAROLYN B TRUST	111 NORTHVIEW AVE HUNTSVILLE AR 72740-7524	CV	3.08	3.29	3.29
1	05-07N-20W	852-00041-000R	PARKER JANET D	66 FAITH LN RUSSELLVILLE AR 72802-8773	RV	6.42	5.61	5.61
1	05-07N-20W	852-20013-000C	HAGANS JAMES E & BONNIE J	REV TRUST MORRILTON AR 72110-0518	CV	0.00	3.64	3.62
1	05-07N-20W	852-30001-000R	SKELTON DOUG & GINA	414 E PARKWAY DR RUSSELLVILLE AR 72801-4103	RI	4.02	3.99	3.99
1	06-07N-20W	812-00032-000C	REMINGTON APARTMENTS	1310 W MAIN ST RUSSELLVILLE AR 72801-2816	CI	0.00	1.56	1.56
1	06-07N-20W	812-00069-001C	HUNTER RIDGE INC	2600 W MAIN ST RUSSELLVILLE AR 72801-2535	CI	0.40	0.40	0.07
1	06-07N-20W	812-00071-000C	HUNTER RIDGE INC	2600 W MAIN ST RUSSELLVILLE AR 72801-2535	CI	0.22	0.35	0.03
1	06-07N-20W	822-00004-000R	SCOTT MICHAEL R AND JUDY L	403 JOPLIN PL RUSSELLVILLE AR 72801-2467	RI	0.00	0.50	0.01
1	06-07N-20W	822-00005-000R	SWEAT KATHY J	405 JOPLIN PL RUSSELLVILLE AR 72801-2467	RI	0.00	0.52	0.03
1	06-07N-20W	822-00006-001R	BLANKENSHIP MICHAEL H	413 JOPLIN PL RUSSELLVILLE AR 72801-2467	RI	0.00	0.21	0.03
1	06-07N-20W	822-00006-002R	GOFF CONNIE L	415 JOPLIN PL RUSSELLVILLE AR 72801-2467	RI	0.00	0.24	0.19
1	06-07N-20W	822-00006-003R	COLLINS ELLEN A	417 JOPLIN PL RUSSELLVILLE AR 72801-2467	RI	0.00	0.33	0.25
1	06-07N-20W	822-00006-004R	AUSTIN BILLY JOE & MARGARET	419 JOPLIN PL RUSSELLVILLE AR 72801-2467	RI	0.00	0.36	0.36
1	06-07N-20W	822-00006-005R	COLE HAYLIE J	421 JOPLIN PL RUSSELLVILLE AR 72801	RI	0.00	0.36	0.36
1	06-07N-20W	822-00008-000R	RUBIO LUCRECIA	409 N JOPLIN PL RUSSELLVILLE AR 72801	RI	0.00	0.48	0.08
1	06-07N-20W	822-00009-000R	GOODIN JOHN C REV TRUST	PO BOX 2026 RUSSELLVILLE AR 72811-2026	RI	0.00	0.42	0.23
1	06-07N-20W	822-00010-000R	BLAINE DIANNE	137 CRESTPOINTE DR RUSSELLVILLE OK 72802	RI	0.00	0.19	0.19
1	06-07N-20W	822-00010-001C	GREENWOOD LAYLA	8920 DUBLIN RD Scranton AR 72863	CI	0.00	0.44	0.41
1	06-07N-20W	822-00011-000R	PATY JASMINE	410 N JOPLIN PL Russellville AR 72801	RI	0.00	0.39	0.39
1	06-07N-20W	822-00012-000R	STEVENS KRISTOPHER & CANDACE	412 N JOPLIN PL RUSSELLVILLE AR 72801	RI	0.00	0.49	0.49
1	06-07N-20W	822-00013-000R	PLUMB MARK & CHYRL A	416 N JOPLIN PL RUSSELLVILLE AR 72801-2467	RI	0.00	1.18	1.18
1	06-07N-20W	822-00016-000R	LAYMON SHIRLEY M	402 N JOPLIN AVE RUSSELLVILLE AR 72801-2447	RI	0.00	0.33	0.08



MAP PAGE	SECTION TOWNSHIP RANGE	PARCEL NUMBER	OWNER NAME	* OWNER ADDRESS	*TYPE	ASSESSOR ACRE	GIS ACRE	LEVEED ACRE
1	06-07N-20W	822-00017-000R	KISOR HOWARD JEFFERY & LYNETTE M	404 N JOPLIN AVE RUSSELLVILLE AR 72801	RI	0.00	0.33	0.33
1	06-07N-20W	822-00018-000C	KNIGHT JAMES C	1903 W 3RD PL RUSSELLVILLE AR 72801-5609	CI	0.00	0.35	0.35
1	06-07N-20W	822-00018-001C	MBK REAL ESTATE LLLP	43497 WHETSTONE CT ASHBURN VA 20147-5304	CI	0.00	0.35	0.35
1	06-07N-20W	822-00019-000C	KITTERMAN CLIFFORD W & CYNTHIA E	2990 BRADLEY COVE RD RUSSELLVILLE AR 72802-1778	CI	0.00	0.68	0.68
1	06-07N-20W	822-00020-000C	KITTERMAN CLIFFORD W JR & CYNTHIA E	2990 BRADLEY COVE RD RUSSELLVILLE AR 72802-1778	CI	0.00	0.55	0.55
1	06-07N-20W	822-00021-000C	KITTERMAN KIT W & CINDY E	2990 BRADLEY COVE RD RUSSELLVILLE AR 72802-1778	CI	0.00	0.84	0.84
1	06-07N-20W	822-00021-001C	APOLLO INVESTMENTS LLC	507 OAK HILL LANE RUSSELLVILLE AR 72802	CI	0.00	0.83	0.61
1	06-07N-20W	822-00022-000C	FORD JAMES R & JO JOINT REVOCABLE TRUST & FORD BRA	500 W MAIN ST RUSSELLVILLE AR 72801-3602	CI	0.00	0.69	0.62
1	06-07N-20W	822-00023-000C	STREETT ALEX G	107 W MAIN ST RUSSELLVILLE AR 72801-3722	CI	0.00	1.44	1.44
1	06-07N-20W	823-00014-000R	FRAZIER AL & BECKY	1506 LANDS END PT S RUSSELLVILLE AR 72802-8800	RI	0.00	0.49	0.30
1	06-07N-20W	823-00015-000R	BOWDEN CARLTON J & HELEN TRUST	2828 W D ST RUSSELLVILLE AR 72801-2469	RI	0.00	0.66	0.48
1	06-07N-20W	823-00016-000R	ROOD VIOLET & KENNETH ROOD	2900 WEST D ST RUSSELLVILLE AR 72801-2486	RI	0.00	0.77	0.34
1	06-07N-20W	823-00017-000R	LIEBLONG JIM B	2705 BRADLEY LN RUSSELLVILLE AR 72801-4510	RI	0.00	0.41	0.40
1	06-07N-20W	823-00018-000R	LEWIS SHERRY & JENNIFER HALEY	2701 W E ST RUSSELLVILLE AR 72801	RI	0.00	0.72	0.72
1	06-07N-20W	823-00019-000R	ROMINES TOMMY & GLENDA YODER	71 CAGLESVILLE LN RUSSELLVILLE AR 72802-1200	RI	0.00	0.41	0.41
1	06-07N-20W	823-00020-000R	CALITO BRYANT & MYRNA	2605 EAST E ST Russellville AR 72801	RI	0.00	0.46	0.46
1	06-07N-20W	823-00021-000R	SNOW DOYLE & DEBRA DAVIS & KARLA PITSS	495 CR 3867 Lamar AR 72846	RI	0.00	0.39	0.38
1	06-07N-20W	823-00022-000R	GOTT FRED & FREIDA	2606 W E ST RUSSELLVILLE AR 72801-2407	RI	0.00	0.36	0.36
1	06-07N-20W	823-00023-000R	BENOV CHRISTOPHER JASON	2700 W E ST RUSSELLVILLE AR 72801	RI	0.00	0.53	0.53
1	06-07N-20W	823-00024-000C	NORSWORTHY DEAN P	1815 MARION ANDERSON RD HOT SPRINGS AR 71913	CI	0.00	0.84	0.84
1	06-07N-20W	823-00026-000R	SMITH LORETTA M	1118-A CHARM TREE CT JEFFERSON CITY MO 65109	RI	0.00	0.36	0.36
1	06-07N-20W	823-00027-000R	MCANULTY ONA F IRREVOCABLE TRUST	407 N FAIRBANKS AVE RUSSELLVILLE AR 72801-2424	RI	0.00	0.42	0.42
1	06-07N-20W	823-00028-000R	TALBURT CAMILLE REVOCABLE TRUST	% TALBURT CAMILLE RUSSELLVILLE AR 72802	RI	0.00	0.30	0.26
1	06-07N-20W	823-00029-000R	GUZMAN JUANITA A	412 N FAIRBANKS AVE RUSSELLVILLE AR 72801-2424	RI	0.00	0.36	0.24
1	06-07N-20W	823-00030-000R	REYES ESTEBAN	416 N FAIRBANKS AVE Russellville AR 72801	RI	0.00	0.36	0.36
1	06-07N-20W	823-00031-000R	STEFFY LOU	418 N FAIRBANKS AVE RUSSELLVILLE AR 72801-2424	RI	0.00	0.44	0.44
1	06-07N-20W	823-00032-000C	MAHAN CINDY	2978 CROW MOUNTAIN RD RUSSELLVILLE AR 72802-1803	CI	0.00	0.54	0.54
1	06-07N-20W	823-10001-000R	BRUTON HOLDINGS LLC	SHIRLEY S BRUTON TRUSTEE OF Pottsville AR 72858	RI	0.00	0.25	0.25
1	06-07N-20W	823-10002-000R	BRUTON HOLDINGS LLC	SHIRLEY S BRUTON TRUSTEE OF Pottsville AR 72858	RI	0.00	0.51	0.51
1	06-07N-20W	853-00001-002C	ANDREWS BENEFICIAL REVOC TRUST	519 SAND SPRINGS RD RUSSELLVILLE AR 72802-7817	CV	1.68	0.98	0.98
1	06-07N-20W	853-00001-003C	FRANKEL MARSHALL & ELIZEBETH	5095 CASA DR TARZANA CA 91356-4444	CV	3.99	4.00	4.00
1	06-07N-20W	853-00001-004R	LEE DAVID B REVOCABLE TRUST	1114 BRADLEY LN RUSSELLVILLE AR 72801-4838	AV	3.15	3.19	3.19
1	06-07N-20W	853-00007-001R	ANDREWS BENEFICIAL REVOC TRUST	519 SAND SPRINGS RD RUSSELLVILLE AR 72802-7817	RV	4.34	3.69	3.69
1	06-07N-20W	853-00018-000E	ST JOHNS LUTHERN CHURCH		ER	5.00	4.34	3.51
1	06-07N-20W	853-00021-000R	REAL APARTMENTS	1310 W MAIN ST RUSSELLVILLE AR 72801-2816	RV	2.45	2.58	2.58
1	06-07N-20W	853-00024-001C	REAL PRACTICES INC	1310 W MAIN ST STE 201 RUSSELLVILLE AR 72801-2803	CI	2.30	2.26	1.66
1	06-07N-20W	853-00032-001C	CARRUTH PHYLLIS REV TRUST	PO BOX 2061 RUSSELLVILLE AR 72811-2061	CV	0.02	1.11	1.11
1	06-07N-20W	853-10001-000R	SEWELL WYNNE D	700 N CUMBERLAND CT RUSSELLVILLE AR 72801-2505	RI	0.00	0.28	0.05
1	06-07N-20W	853-10004-000R	SUTTON DAVID & JUDI A TRUST	7809 ALDERDALE ST DOWNEY CA 90240-2608	RI	0.00	0.30	0.09
1	06-07N-20W	853-10005-000R	SCHLUTERMAN KRISTEN	708 N CUMBERLAND CT Russellville AR 72801	RI	0.00	0.50	0.49
1	06-07N-20W	853-10006-000R	BARRETT MORGAN L & KRISTI L	608 WEST B ST RUSSELLVILLE AR 72801	RI	0.00	0.27	0.27
1	06-07N-20W	853-10007-000R	CHOATE HELEN MARIE CAMPBELL	807 N CUMBERLAND CT RUSSELLVILLE AR 72801-2508	RI	0.00	0.50	0.49
1	06-07N-20W	853-10008-000R	WOOSTER EARL B & LEONA M	809 N CUMBERLAND CT RUSSELLVILLE AR 72801-2508	RI	0.00	0.29	0.02
1	06-07N-20W	853-20002-000R	GOODIN JULIE M & CROOM M M JR	206 HICKORY HILLS DR RUSSELLVILLE AR 72802-8897	RI	0.00	0.23	0.04
1	06-07N-20W	853-20003-000R	GOODIN JULIE M & CROOM M M JR	206 HICKORY HILLS DR RUSSELLVILLE AR 72802-8897	RI	0.00	0.26	0.19
1	06-07N-20W	853-20004-000R	GOODIN JULIE M & CROOM M M JR	206 HICKORY HILLS DR RUSSELLVILLE AR 72802-8897	RI	0.00	0.31	0.07
1	06-07N-20W	853-20006-000R	GOODIN JULIE M & CROOM M M JR	206 HICKORY HILLS DR RUSSELLVILLE AR 72802-8897	RI	0.00	0.24	0.03
1	06-07N-20W	853-20007-000R	GOODIN JULIE M & CROOM M M JR	206 HICKORY HILLS DR RUSSELLVILLE AR 72802-8897	RI	0.00	0.30	0.10



MAP PAGE	SECTION TOWNSHIP RANGE	PARCEL NUMBER	OWNER NAME	* OWNER ADDRESS	*TYPE	ASSESSOR ACRE	GIS ACRE	LEVEED ACRE
1	06-07N-20W	853-20009-000R	GOODIN JULIE M & CROOM M M JR	206 HICKORY HILLS DR RUSSELLVILLE AR 72802-8897	RI	0.00	0.31	0.01
1	06-07N-20W	853-20010-000R	GOODIN JULIE M & CROOM M M JR	206 HICKORY HILLS DR RUSSELLVILLE AR 72802-8897	RI	0.00	0.23	0.15
1	06-07N-20W	853-20012-000R	GOODIN JULIE M & CROOM M M JR	206 HICKORY HILLS DR RUSSELLVILLE AR 72802-8897	RI	0.00	0.31	0.31
1	06-07N-20W	853-20013-000R	GOODIN JULIE M & CROOM M M JR	206 HICKORY HILLS DR RUSSELLVILLE AR 72802-8897	RI	0.00	0.16	0.10
1	06-07N-20W	853-30001-000C	LEE JAMES R & REBECCA A	PO BOX 1187 RUSSELLVILLE AR 72811-1187	CV	0.00	0.75	0.75
1	06-07N-20W	853-30002-000C	LEE DAVID B REVOCABLE TRUST	1114 BRADLEY LN RUSSELLVILLE AR 72801-4838	CI	0.00	0.61	0.61
1	06-07N-20W	853-30003-000C	JIM LEE PROPERTIES LLC	PO BOX 1187 RUSSELLVILLE AR 72811-1187	CI	0.00	0.68	0.68
1	06-07N-20W	853-30004-000C	KNIGHT BROTHERS' PROPERTIES LLC	402 E 39TH ST RUSSELLVILLE AR 72802-9781	CV	0.00	1.27	1.27
1	06-07N-20W	853-30006-000C	MILLER MICHAEL & LANGLEY J BART	DO NOT USE - SEE 50002477	CI	0.00	3.38	3.38
1	31-08N-20W	902-60001-000E	U S A		EG	160.00	155.41	78.51
1	31-08N-20W	902-60018-000C	ANDREWS BENEFICIAL REVOC TRUST	519 SAND SPRINGS RD RUSSELLVILLE AR 72802-7817	CV	9.46	8.71	7.30
1	31-08N-20W	902-60021-000A	ANDREWS BENEFICIAL REVOC TRUST	519 SAND SPRINGS RD RUSSELLVILLE AR 72802-7817	RV	12.00	7.74	3.56
1	31-08N-20W	902-60023-000A	CREEL CAROLYNE	2121 WIMBLEDON DR ARLINGTON TX 76017-2766	AI	11.25	13.29	0.96
1	31-08N-20W	902-60030-000E	U S A		EG	35.00	36.07	36.07
1	31-08N-20W	923-20004-000R	WEST END VILLAGE LIMITED PARTNER	4110 SOUTHPOINT BLVD JACKSONVILLE FL 32216	RI	0.17	0.24	0.10
1	31-08N-20W	923-20005-000R	WEST END VILLAGE LIMITED PARTNER	4110 SOUTHPOINT BLVD JACKSONVILLE FL 32216	RI	0.25	0.25	0.25
1	31-08N-20W	923-20006-000R	WEST END VILLAGE LIMITED PARTNER	4110 SOUTHPOINT BLVD JACKSONVILLE FL 32216	RI	0.25	0.29	0.29
1	31-08N-20W	923-20007-000R	WEST END VILLAGE LIMITED PARTNER	4110 SOUTHPOINT BLVD JACKSONVILLE FL 32216	RI	0.17	0.20	0.20
1	31-08N-20W	923-20008-000R	WEST END VILLAGE LIMITED PARTNER	4110 SOUTHPOINT BLVD JACKSONVILLE FL 32216	RI	0.17	0.14	0.03
1	31-08N-20W	923-20014-000R	WEST END VILLAGE LIMITED PARTNER	4110 SOUTHPOINT BLVD JACKSONVILLE FL 32216	RI	0.17	0.20	0.03
1	31-08N-20W	923-20015-000R	WEST END VILLAGE LIMITED PARTNER	4110 SOUTHPOINT BLVD JACKSONVILLE FL 32216	RI	0.17	0.22	0.20
1	31-08N-20W	923-20016-000R	WEST END VILLAGE LIMITED PARTNER	4110 SOUTHPOINT BLVD JACKSONVILLE FL 32216	RI	0.18	0.24	0.24
1	31-08N-20W	923-20017-000R	WEST END VILLAGE LIMITED PARTNER	4110 SOUTHPOINT BLVD JACKSONVILLE FL 32216	RI	0.26	0.40	0.40
1	31-08N-20W	923-20018-000R	WEST END VILLAGE LIMITED PARTNER	4110 SOUTHPOINT BLVD JACKSONVILLE FL 32216	RI	0.29	0.28	0.28
1	31-08N-20W	923-20019-000R	WEST END VILLAGE LIMITED PARTNER	4110 SOUTHPOINT BLVD JACKSONVILLE FL 32216	RI	0.19	0.14	0.14
1	31-08N-20W	923-20020-000R	WEST END VILLAGE LIMITED PARTNER	4110 SOUTHPOINT BLVD JACKSONVILLE FL 32216	RI	0.18	0.18	0.18
1	31-08N-20W	923-20021-000R	WEST END VILLAGE LIMITED PARTNER	4110 SOUTHPOINT BLVD JACKSONVILLE FL 32216	RI	0.18	0.13	0.13
1	31-08N-20W	923-20022-000R	WEST END VILLAGE LIMITED PARTNER	4110 SOUTHPOINT BLVD JACKSONVILLE FL 32216	RI	0.18	0.18	0.08
1	32-08N-20W	868-00003-000C	RUSSELLVILLE CHRISTIAN CENTER IN	PO BOX 570 RUSSELLVILLE AR 72811-0570	CI	4.11	4.77	0.28
1	32-08N-20W	868-00028-000E	ARK TECH		ES	40.00	39.44	25.99
1	32-08N-20W	868-00029-000E	RUSSELLVILLE CHRISTIAN CENTER INC	PO BOX 570 RUSSELLVILLE AR 72811-0570	ER	18.00	20.60	19.94
1	32-08N-20W	868-00049-000E	ARKANSAS TECH UNIVERSITY	1509 N BOULDER AVE RUSSELLVILLE AR 72801-8800	ES	1.66	1.78	1.26
1	32-08N-20W	868-00053-000E	U S A		EG	40.00	37.68	7.48
1	32-08N-20W	868-00054-000E	U S A		EG	20.00	25.71	20.84
1	32-08N-20W	868-00061-000C	EAB OF RUSSELLVILLE LLC	PO BOX 789 Wynne AR 72396	AV	40.00	40.78	40.78
1	32-08N-20W	868-00062-000A	CARR VAN D REVOCABLE TRUST	608 W PARKWAY DR RUSSELLVILLE AR 72801-3629	AV	39.87	41.69	41.69
1	32-08N-20W	868-00065-000E	ARK TECH		ES	140.00	136.17	134.87
1	32-08N-20W	868-00068-000E	CITY OF RUSSELLVILLE	203 S COMMERCE AVE RUSSELLVILLE AR 72801	EG	20.00	21.62	21.62
1	32-08N-20W	868-20001-000C	PURTLE STEVE OR MICHELLE	220 LAKE FRONT DR RUSSELLVILLE AR 72802-2210	CI	6.92	7.03	0.95
1	32-08N-20W	868-20001-000C	PURTLE STEVE OR MICHELLE	220 LAKE FRONT DR RUSSELLVILLE AR 72802-2210	CI	6.92	7.10	0.95
2	04-07N-20W	749-00007-000E	WESTSIDE CHURCH OF CHRIST		ER	0.00	0.73	0.11
2	04-07N-20W	751-00002-000R	ARVEST BANK	5000 ROGERS AVE Fort Smith AR 72903	RV	0.00	0.28	0.03
2	04-07N-20W	751-00003-000R	BARTON FAMILY REVOCABLE TRUST	159 GRAND CREST DR RUSSELLVILLE AR 72802	RI	0.00	0.28	0.13
2	04-07N-20W	751-00004-000R	BARTON FAMILY REVOCABLE TRUST	159 GRAND CREST DR RUSSELLVILLE AR 72802	RV	0.00	0.19	0.19
2	04-07N-20W	751-00005-000C	ARVEST BANK	5000 ROGERS AVE Fort Smith AR 72903	CI	0.00	0.33	0.15
2	04-07N-20W	751-00006-000C	ARVEST BANK	5000 ROGERS AVE Fort Smith AR 72903	CV	0.00	0.50	0.08
2	04-07N-20W	751-00007-000C	WAH INC	2712 BRIGHTON PL Benton AR 72015	CI	0.00	0.50	0.16
2	04-07N-20W	751-00007-001C	BARTON FAMILY REVOCABLE TRUST	159 GRAND CREST DR RUSSELLVILLE AR 72802	CI	0.00	0.26	0.26



MAP PAGE	SECTION TOWNSHIP RANGE	PARCEL NUMBER	OWNER NAME	* OWNER ADDRESS	*TYPE	ASSESSOR ACRE	GIS ACRE	LEVEED ACRE
2	04-07N-20W	752-00001-000E	SHILOH MISSIONARY BAPTIST CHURCH		ER	0.00	0.30	0.30
2	04-07N-20W	752-00003-000E	CONWAY DISTRICT BOARD OF		ES	0.00	0.78	0.78
2	04-07N-20W	752-00005-000R	EPPERSON GEORGE W TRUSTEE	C/O TERRI FOX Dardanelle AR 72834	RI	0.00	0.24	0.24
2	04-07N-20W	752-00006-000R	SIWIEC GARY W & LOREY E	1490 CLIFF RD RUSSELLVILLE AR 72802-1823	RI	0.00	0.45	0.45
2	04-07N-20W	752-00008-000R	WESLEY REGINALD & TERESA	710 W 18TH TERR RUSSELLVILLE AR 72801	RI	0.00	0.28	0.28
2	04-07N-20W	752-00009-000R	NPNG PROPERTIES LLC	2320 W MAIN ST RUSSELLVILLE AR 72801-2529	RI	0.00	0.23	0.23
2	04-07N-20W	752-00010-000R	HARGUS COYT & MARIDEE	12305 HARKEY VALLEY RD DARDANELLE AR 72834-7978	RI	0.00	0.24	0.24
2	04-07N-20W	752-00011-000R	DURAN FABRICIO & KAREN M	314 S WACO AVE RUSSELLVILLE AR 72801-5543	RI	0.00	0.20	0.20
2	04-07N-20W	752-00012-000E	ARKANSAS TECH UNIVERSITY BOARD OF TRUSTEES	ADMIN BLDG 207 RUSSELLVILLE AR 72801-8800	ES	0.00	0.25	0.25
2	04-07N-20W	752-00013-000E	ARKANSAS TECH UNIVERSITY	ADMIN BLDG 207 RUSSELLVILLE AR 72801-8800	ES	0.00	0.39	0.39
2	04-07N-20W	752-00014-000R	HINES JOELLA	827 N EL PASO AVE RUSSELLVILLE AR 72801-3416	RI	0.00	0.31	0.31
2	04-07N-20W	752-00015-000R	CRAFTON JAMES & LINDA	219 N SHORE DR RUSSELLVILLE AR 72802-8827	RI	0.00	0.22	0.22
2	04-07N-20W	752-00016-000C	ROOD EDDIE & TRACI LIVING TRUST	PO BOX 1362 RUSSELLVILLE AR 72811-1362	CI	0.00	0.26	0.26
2	04-07N-20W	752-00017-000R	BATES STEPHEN P & JAMIE E	812 N EL PASO AVE RUSSELLVILLE AR 72801-3417	RI	0.00	0.21	0.21
2	04-07N-20W	752-00018-000R	RUSSELLVILLE DOWNTOWN LLC	107 W MAIN ST RUSSELLVILLE AR 72801	RI	0.00	0.21	0.21
2	04-07N-20W	752-00019-000R	OWENS DAN	PO BOX 11284 RUSSELLVILLE AR 72812-1284	RV	0.00	0.17	0.17
2	04-07N-20W	752-00020-000R	F & P PROPERTIES INC	136 WALL ST LN RUSSELLVILLE AR 72802-8701	RI	0.00	0.25	0.25
2	04-07N-20W	752-00022-000R	KEELING RENEE L	823 N DENVER AVE RUSSELLVILLE AR 72801-3404	RI	0.00	0.26	0.26
2	04-07N-20W	752-00023-000R	BRADLEY SUZANNE & BEWLEY RICHARD D	829 N DENVER AVE RUSSELLVILLE AR 72801-3404	RI	0.00	0.23	0.23
2	04-07N-20W	752-00024-000R	MARJO PROPERTIES LLC	1012 LANCELOT DR RUSSELLVILLE AR 72801-5750	RV	0.00	0.30	0.30
2	04-07N-20W	752-00025-000E	ARKANSAS TECH UNIVERSITY	LAKEPOINT CONFERENCE CENTER RUSSELLVILLE AR 72801-8800	ER	0.00	1.01	1.01
2	04-07N-20W	752-00028-000E	CITY OF RUSSELLVILLE	203 S COMMERCE AVE RUSSELLVILLE AR 72801	EG	0.00	0.22	0.22
2	04-07N-20W	752-00029-000E	ARKANSAS TECH UNIVERSITY	LAKEPOINT CONFERENCE CENTER RUSSELLVILLE AR 72801-8800	ES	0.00	0.30	0.30
2	04-07N-20W	752-00030-000E	ARKANSAS TECH UNIVERSITY BOARD O	ADMIN BLDG 207 RUSSELLVILLE AR 72801-8800	ES	0.00	0.30	0.30
2	04-07N-20W	752-00031-000E	ARKANSAS TECH UNIVERSITY	ADMIN BLDG 207 RUSSELLVILLE AR 72801-8800	ES	0.00	0.30	0.29
2	04-07N-20W	752-00032-000E	ARKANSAS TECH UNIVERSITY BOARD O	ADMIN BLDG 207 RUSSELLVILLE AR 72801-8800	ES	0.00	0.30	0.29
2	04-07N-20W	752-00033-000E	ARKANSAS TECH UNIVERSITY	LAKEPOINT CONFERENCE CENTER RUSSELLVILLE AR 72801-8800	ES	0.00	0.31	0.29
2	04-07N-20W	752-00034-000R	COUSAR CHARLES R JR & NANCY M	534 SUNNY RIVER LN RICHMOND TX 77406-2176	RI	0.00	0.14	0.12
2	04-07N-20W	752-00035-000R	MARJO PROPERTIES LLC	1012 LANCELOT DR RUSSELLVILLE AR 72801-5750	RI	0.00	0.16	0.10
2	04-07N-20W	752-00036-000C	CAUGHMAN JOAN KAROLYN	2809 W 4TH ST RUSSELLVILLE AR 72801-5407	CI	0.00	0.29	0.14
2	04-07N-20W	752-00037-000E	ARKANSAS TECH UNIVERSITY BOARD O	ADMIN BLDG 207 RUSSELLVILLE AR 72801-8800	ER	0.00	0.30	0.30
2	04-07N-20W	752-00040-000E	CONWAY DISTRICT BOARD OF TRSTEEES	OF UNITED METHODIST CH RUSSELLVILLE AR 72811	ES	0.00	0.76	0.76
2	04-07N-20W	752-00041-000R	CLOYD MAX R	302 W K ST RUSSELLVILLE AR 72801-3438	RI	0.00	0.14	0.11
2	04-07N-20W	752-00063-000R	ROBERDS WALTER & KEREIGH	221 LINKER MOUNTAIN RD DOVER AR 72837	RI	0.00	0.44	0.07
2	04-07N-20W	752-00064-000R	VOGLER ROBERT	826 N DENVER AVE RUSSELLVILLE AR 72801-5526	RI	0.00	0.31	0.31
2	04-07N-20W	752-00065-000R	NEWTON JOHN E & SUSAN F	3304 HALF MOON LN RUSSELLVILLE AR 72802-8883	RI	0.00	0.15	0.15
2	04-07N-20W	752-00066-000R	LENHART BILL R SR & CHARLENE L	310 E DATE ST RUSSELLVILLE AR 72802-8909	RI	0.00	0.15	0.15
2	04-07N-20W	752-00067-000R	BEASON ROOFING SOLUTIONS INC	213 REASONER LN Russellville AR 72802	RI	0.00	0.16	0.16
2	04-07N-20W	752-00068-000R	VANCE DAVID L & SANDRA T	204 W MAIN ST RUSSELLVILLE AR 72801-3725	RI	0.00	0.14	0.14
2	04-07N-20W	753-00001-000E	ARKANSAS TECH UNIVERSITY	8820 TECH LN RUSSELLVILLE AR 72801-7400	ES	0.00	1.33	1.33
2	04-07N-20W	753-00002-000E	CITY OF RUSSELLVILLE	203 S COMMERCE AVE RUSSELLVILLE AR 72801	EG	0.00	2.33	2.33
2	04-07N-20W	753-00004-000E	ARKANSAS TECH UNIVERSITY	LAKEPOINT CONFERENCE CENTER RUSSELLVILLE AR 72801-8800	ES	0.00	0.74	0.74
2	04-07N-20W	753-00008-000C	MBK REAL ESTATE LLLP	43497 WHETSTONE CT ASHBURN VA 20147-5304	CI	0.00	0.49	0.49
2	04-07N-20W	753-00009-000R	PROTHEROE BENJAMIN N	512 W K ST RUSSELLVILLE AR 72801-3418	RI	0.00	0.24	0.24
2	04-07N-20W	753-00010-000R	COFFMAN MARILYN	325 E 22ND ST BATESVILLE AR 72501	RI	0.00	0.24	0.24
2	04-07N-20W	753-00011-000R	GRACE BRIAN & CANDACE	508 WEST K ST Russellville AR 72801	RI	0.00	0.24	0.24
2	04-07N-20W	753-00012-000R	WESLEY BILLY JOE	506 W K ST RUSSELLVILLE AR 72801-3442	RI	0.00	0.28	0.28
2	04-07N-20W	753-00013-000C	PH INVESTMENTS INC	PO BOX 1973 RUSSELLVILLE AR 72811-1973	CI	0.00	0.48	0.48



MAP PAGE	SECTION TOWNSHIP RANGE	PARCEL NUMBER	OWNER NAME	* OWNER ADDRESS	*TYPE	ASSESSOR ACRE	GIS ACRE	LEVEED ACRE
2	04-07N-20W	753-00014-000E	CITY OF RUSSELLVILLE	203 S COMMERCE AVE RUSSELLVILLE AR 72801	EG	0.00	1.42	1.42
2	04-07N-20W	753-00017-000R	ROOD EDDIE, TRACI & PRESTON	818 SKYLINE DR RUSSELLVILLE AR 72802	RI	0.00	0.17	0.17
2	04-07N-20W	753-00018-000R	RUSSELLVILLE DOWNTOWN LLC	107 W MAIN ST RUSSELLVILLE AR 72801	RI	0.00	0.18	0.18
2	04-07N-20W	753-00019-000R	CALDWELL BOBBIE J	507 W K ST RUSSELLVILLE AR 72801-3441	RI	0.00	0.24	0.24
2	04-07N-20W	797-00001-000C	F & B HOLDINGS INC	201 N ARKANSAS AVE RUSSELLVILLE AR 72801-3900	CI	0.00	0.52	0.40
2	04-07N-20W	797-00003-000C	F & B HOLDINGS INC	201 N ARKANSAS AVE RUSSELLVILLE AR 72801-3900	CV	0.00	0.53	0.53
2	04-07N-20W	797-00005-000C	MR & JR PROPERTIES LLC	524 CHERRY HILL DR NORTH LITTLE ROCK AR 72116	CI	0.00	0.62	0.62
2	04-07N-20W	800-00008-000C	ANDREWS ALAN L	1420 RUSSELL RD Russellville AR 72801	CI	0.00	0.22	0.07
2	04-07N-20W	800-00032-002E	CITY OF RUSSELLVILLE	203 S COMMERCE AVE RUSSELLVILLE AR 72801	EG	0.00	0.25	0.07
2	04-07N-20W	800-00034-000C	ALFORD SUZANNE WEBSTER	408 S COMMERCE RUSSELLVILLE AR 72801	CI	0.00	0.04	0.04
2	04-07N-20W	800-00035-000C	MARTIN KEVIN H	209 N COMMERCE RUSSELLVILLE AR 72801	CI	0.00	0.06	0.06
2	04-07N-20W	800-00036-000C	KCBG ENTERPRISES LLC	1107 ASHWOOD DRIVE Russellville AR 72801	CI	0.00	0.04	0.04
2	04-07N-20W	800-00037-000C	D & R GOODMAN ENTERPRISES LLC	312 S DENVER AVE RUSSELLVILLE AR 72801-5053	CI	0.00	0.09	0.09
2	04-07N-20W	800-00038-000C	KCBG ENTERPRISES LLC	1107 ASHWOOD DRIVE Russellville AR 72801	CI	0.00	0.04	0.04
2	04-07N-20W	800-00039-000C	MARTIN KEVIN H	209 N COMMERCE RUSSELLVILLE AR 72801	CV	0.06	0.11	0.04
2	04-07N-20W	800-00042-000C	SLATON PAUL	PO BOX 771 RUSSELLVILLE AR 72811-0771	CV	0.00	0.51	0.05
2	04-07N-20W	800-00066-000C	CARR VAN & HELEN	608 W PARKWAY DR RUSSELLVILLE AR 72801-3629	CI	0.00	0.31	0.31
2	04-07N-20W	800-00067-000C	CARR VAN & HELEN	608 W PARKWAY DR RUSSELLVILLE AR 72801-3629	RV	0.00	0.27	0.27
2	04-07N-20W	800-00068-000R	THE ROBERT RALPH MCCORMICK REVOC	P.O. BOX 10355 RUSSELLVILLE AR 72812	RV	0.00	0.11	0.11
2	04-07N-20W	800-00069-000C	ANDREWS CLIFTON L REVOCABLE T	DO NOT USE - SEE 50002401	CV	0.00	0.12	0.12
2	04-07N-20W	800-00070-000C	ANDREWS BENEFICIAL REV TRUST	519 SAND SPRINGS RD RUSSELLVILLE AR 72802-7817	CI	0.00	0.13	0.13
2	04-07N-20W	800-00072-000C	ANDREWS ALAN L	1420 RUSSELL RD Russellville AR 72801	CI	0.00	0.69	0.69
2	04-07N-20W	800-00073-000C	JIM LEE PROPERTIES LLC	PO BOX 1187 RUSSELLVILLE AR 72811-1187	CI	0.00	0.66	0.66
2	04-07N-20W	800-00073-001C	SORRELLS JAMES & ELIZABETH	PO BOX 652 RUSSELLVILLE AR 72811-0652	CI	0.00	0.31	0.31
2	04-07N-20W	800-00073-002E	CITY OF RSVL	203 S COMMERCE AVE RUSSELLVILLE AR 72801	EG	0.00	0.05	0.05
2	04-07N-20W	800-00076-000C	SORRELLS JAMES & ELIZABETH	PO BOX 652 RUSSELLVILLE AR 72811-0652	CI	0.00	0.30	0.30
2	04-07N-20W	800-00078-000C	HARRIS JOHN JOE & KAREN SUE	PO BOX 309 CONWAY AR 72032	CI	0.00	0.77	0.77
2	04-07N-20W	800-00079-000C	MO PAC	1400 DOUGLAS ST STOP 1640 OMAHA NE 68179	CI	0.00	0.45	0.45
2	04-07N-20W	800-00080-000C	MACKIE MARK & AMBER N	300 STEUBER MTN RD DOVER AR 72837	CI	0.00	0.28	0.28
2	04-07N-20W	800-00081-000C	VAN HORN FAMILY LTD PARTNERSHIP	PO BOX 747 RUSSELLVILLE AR 72811-0747	CI	0.00	0.49	0.05
2	04-07N-20W	800-00083-001C	CRAFTON JAMES REED & LINDA K	219 N SHORE DR RUSSELLVILLE AR 72802-8827	CI	0.00	0.13	0.02
2	04-07N-20W	800-00092-000R	SALASSI GEORGE BENTON	902 W C ST RUSSELLVILLE AR 72801-3524	RI	0.00	0.47	0.04
2	04-07N-20W	800-00093-000R	SALASSI GEORGE	902 W C ST RUSSELLVILLE AR 72801-3524	RI	0.00	0.23	0.02
2	04-07N-20W	800-00094-000C	FINE LINE PROPERTIES, LLC	617 HIDE A WAY LN LONDON AR 72847-8540	CI	0.00	0.14	0.06
2	04-07N-20W	800-00100-000R	RINGHARDT GENE B & BRENDA E	415 RIDGE LN LONDON AR 72847-8507	RI	0.00	0.12	0.01
2	04-07N-20W	800-00102-000R	SIGLER ALDONA E	6530 MARKET ST DOVER AR 72837-9082	RI	0.00	0.33	0.18
2	04-07N-20W	851-00119-001C	MOORE PROPERTIES LLC	%MOORE & CO RUSSELLVILLE AR 72801-3747	CI	0.59	0.59	0.59
2	04-07N-20W	851-00119-002C	BROWN CLINTON ANDREW	2215 S FRANKFORT AVE Russellville AR 72802	CI	0.26	0.26	0.26
2	04-07N-20W	851-00120-000E	ARK TECH		ES	40.00	39.36	24.67
2	04-07N-20W	851-00122-000E	ARKANSAS TECH UNIVERSITY	LAKEPOINT CONFERENCE CENTER RUSSELLVILLE AR 72801-8800	ES	0.94	0.92	0.92
2	04-07N-20W	851-00123-000E	MCDONALD ANDREW J	2415 N TYLER ST LITTLE ROCK AR 72207-3740	ER	0.30	0.32	0.32
2	04-07N-20W	851-00158-001C	MCCARLEY FAMILY LTD PARTNERSHIP	411 N ELMIRA STE 4 RUSSELLVILLE AR 72802	CI	9.10	8.37	8.37
2	04-07N-20W	851-00158-002C	MCCARLEY FAMILY LTD PARTNERSHIP	411 N ELMIRA STE 4 RUSSELLVILLE AR 72802	CI	0.50	0.88	0.88
2	04-07N-20W	851-00159-000C	SERENITY REAL ESTATE LLC	PO BOX 7263 SANTA MONICA CA 90406	CI	0.59	0.62	0.62
2	04-07N-20W	851-00162-000R	CORLEY ELDEAN	2713 BRADLEY LN RUSSELLVILLE AR 72801-4510	RV	2.72	2.90	2.90
2	04-07N-20W	851-00163-000C	MARJO PROPERTIES LLC	1012 LANCELOT DR RUSSELLVILLE AR 72801-5750	RI	0.45	0.31	0.31
2	04-07N-20W	851-00166-000C	TALKINGTON A R SHARE #2 TRUST	PO BOX 100 RUSSELLVILLE AR 72811-0100	CI	0.95	0.55	0.55
2	04-07N-20W	851-00167-000C	BAKER GARLAND RAY SR & GLENNA	1602 SR OLD 124 RUSSELLVILLE AR 72802-9581	CI	0.85	0.20	0.20



MAP PAGE	SECTION TOWNSHIP RANGE	PARCEL NUMBER	OWNER NAME	* OWNER ADDRESS	*TYPE	ASSESSOR ACRE	GIS ACRE	LEVEED ACRE
2	04-07N-20W	851-00170-000E	ATU BOARD OF TRUSTEES	1509 N BOULDER Russellville AR 72801	ES	0.75	0.30	0.30
2	04-07N-20W	851-00171-000R	DAVIS ANGELA K & WILKINSON STEVE	PO BOX 1231 Dripping Springs TX 78620	RV	0.05	0.29	0.29
2	04-07N-20W	851-00173-000C	CNL APF PARTNERS, LP	C/O FOURJAY LLC NORTH LITTLE ROCK AR 72116	CI	0.70	0.78	0.77
2	04-07N-20W	851-00173-001C	NI YING YING	715 N ARKANSAS AVE Russellville AR 72801	CI	0.37	0.46	0.46
2	04-07N-20W	851-00174-000C	COGSWELL PROPERTIES LLC	PO BOX 669 Russellville AR 72811	CI	1.93	1.65	1.65
2	04-07N-20W	851-00178-000E	ARKANSAS TECH UNIVERSITY	1509 N BOULDER AVE Russellville AR 72801	EG	1.00	1.97	1.97
2	04-07N-20W	851-00181-000E	ARKANSAS TECH UNIVERSITY BOARD O	ADMIN BLDG 207 RUSSELLVILLE AR 72801-8800	ES	0.56	0.58	0.58
2	05-07N-20W	754-00135-000C	F & P PROPERTIES INC	136 WALL ST LN RUSSELLVILLE AR 72802-8701	CI	0.00	0.38	0.38
2	05-07N-20W	754-00136-000C	SANTOS JAMES ROQUE & DEBORAH REV TRT	1244 OAK KNOLL DR Concord CA 94521	CI	0.00	0.59	0.59
2	05-07N-20W	754-00138-000C	EPPERSON GEORGE W TRUST TERRI FOX SUCCESSOR TRUSTE	C/O TERRI FOX Dardanelle AR 72834	CI	0.00	0.23	0.23
2	05-07N-20W	754-00138-001C	RUSSELLVILLE DOWNTOWN LLC	107 W MAIN ST RUSSELLVILLE AR 72801	RI	0.00	0.25	0.25
2	05-07N-20W	754-00139-000C	CRAFTON JAMES & LINDA	219 N SHORE DR RUSSELLVILLE AR 72802-8827	CI	0.00	0.27	0.27
2	05-07N-20W	754-00140-000C	CRAFTON JAMES & LINDA	219 N SHORE DR RUSSELLVILLE AR 72802-8827	CI	0.00	0.30	0.30
2	05-07N-20W	754-00141-000C	AYRES JIMMY L	198 PR 2691 KNOXVILLE AR 72845	CI	0.00	0.26	0.26
2	05-07N-20W	754-00142-000C	BARNETT LANE GROUP LLC	509 W 7TH ST RUSSELLVILLE AR 72801	CI	0.00	0.28	0.28
2	05-07N-20W	754-00143-000C	RAY WILLIAM H & RAY JULLIE N	1094 E GUM LOG RD RUSSELLVILLE AR 72802-8241	CV	0.00	0.40	0.40
2	05-07N-20W	754-00144-000C	LAKWOOD APTS LLC	1000 N ARKANSAS AVE STE 4 RUSSELLVILLE AR 72801-2925	CI	0.00	0.42	0.42
2	05-07N-20W	754-00145-000C	LAKWOOD APTS LLC	1000 N ARKANSAS AVE STE 4 RUSSELLVILLE AR 72801-2925	CI	0.00	0.68	0.68
2	05-07N-20W	754-00146-000C	LAKWOOD APTS LLC	1000 N ARKANSAS AVE STE 4 RUSSELLVILLE AR 72801-2925	CV	0.00	0.89	0.89
2	05-07N-20W	800-00167-000C	JOHNSON MICHAEL L OR BOBBIE	132 WOODS LN RUSSELLVILLE AR 72802-1011	CV	0.00	0.11	0.10
2	05-07N-20W	800-00197-000C	DOGWOOD POINT PARTNERS LLC	103 W PARKWAY STE 2A Russellville AR 72801	CI	0.00	0.17	0.17
2	05-07N-20W	800-00199-000C	DOGWOOD POINT PARTNERS LLC	103 W PARKWAY STE 2A Russellville AR 72801	CI	0.00	0.15	0.15
2	05-07N-20W	801-00001-000C	SALTER PROPERTIES LLC	PO BOX 11778 CONWAY AR 72034	CV	0.00	0.43	0.43
2	05-07N-20W	801-00002-000C	SALTER PROPERTIES LLC	PO BOX 11778 CONWAY AR 72034	CV	0.00	0.12	0.12
2	05-07N-20W	801-00003-000C	SALTER PROPERTIES LLC	PO BOX 11778 CONWAY AR 72034	CI	0.00	0.16	0.16
2	05-07N-20W	801-00004-000C	SALTER PROPERTIES LLC	PO BOX 11778 CONWAY AR 72034	CV	0.00	0.01	0.01
2	05-07N-20W	801-00004-001E	CITY OF RUSSELLVILLE	203 S COMMERCE AVE RUSSELLVILLE AR 72801	EG	0.00	0.34	0.13
2	05-07N-20W	801-00005-000R	HAWKINS JOHN HENRY	1620 NEPTUNE DR RUSSELLVILLE AR 72801-7036	RV	0.00	0.23	0.23
2	05-07N-20W	801-00006-000R	CAPITAL DEVELOPMENT GROUP LLC	298 PICKWICKET DR CONWAY AR 72034	RI	0.00	0.14	0.14
2	05-07N-20W	801-00007-000C	CAPITAL DEVELOPMENT GROUP LLC	298 PICKWICKET DR CONWAY AR 72034	CV	0.00	0.30	0.30
2	05-07N-20W	801-00008-000C	CAPITAL DEVELOPMENT GROUP LLC	298 PICKWICKET DR CONWAY AR 72034	CV	0.00	0.13	0.13
2	05-07N-20W	801-00008-001E	CITY OF RUSSELLVILLE	203 S COMMERCE AVE RUSSELLVILLE AR 72801	EG	0.00	0.28	0.28
2	05-07N-20W	801-00009-000C	HAWKINS JOHN HENRY	1620 NEPTUNE DR RUSSELLVILLE AR 72801-7036	CV	0.00	0.09	0.09
2	05-07N-20W	801-00009-001E	CITY OF RSVL	203 S COMMERCE AVE RUSSELLVILLE AR 72801	EG	0.00	0.18	0.17
2	05-07N-20W	801-00010-000R	CAPITAL DEVELOPMENT GROUP LLC	298 PICKWICKET DR CONWAY AR 72034	RV	0.00	0.43	0.43
2	05-07N-20W	801-00011-000R	CAPITAL DEVELOPMENT GROUP LLC	298 PICKWICKET DR CONWAY AR 72034	RV	0.00	0.11	0.11
2	05-07N-20W	801-00011-001R	CAPITAL DEVELOPMENT GROUP LLC	298 PICKWICKET DR CONWAY AR 72034	RV	0.00	0.11	0.11
2	05-07N-20W	801-00012-000R	CAPITAL DEVELOPMENT GROUP LLC	298 PICKWICKET DR CONWAY AR 72034	RV	0.00	0.21	0.21
2	05-07N-20W	801-00013-000E	CITY OF RUSSELLVILLE	203 S COMMERCE AVE RUSSELLVILLE AR 72801	EG	0.00	0.43	0.43
2	05-07N-20W	801-00015-000R	ARK NATURAL GAS INC & BOULDER ATLAS LLC	77 LILE LANE RUSSELLVILLE AR 72802	RV	0.00	0.31	0.31
2	05-07N-20W	801-00017-000E	CITY OF RUSSELLVILLE	203 S COMMERCE AVE RUSSELLVILLE AR 72801	EG	0.00	0.34	0.34
2	05-07N-20W	801-00018-000E	CITY OF RUSSELLVILLE	203 S COMMERCE AVE RUSSELLVILLE AR 72801	EG	0.00	0.25	0.25
2	05-07N-20W	801-00019-000R	HAWKINS JOHN H	1620 NEPTUNE DR RUSSELLVILLE AR 72801-7036	RI	0.00	0.16	0.16
2	05-07N-20W	801-00020-000R	HAWKINS JOHN H	1620 NEPTUNE DR RUSSELLVILLE AR 72801-7036	RI	0.00	0.17	0.17
2	05-07N-20W	801-00021-000C	HAWKINS JOHN H	1620 NEPTUNE DR RUSSELLVILLE AR 72801-7036	CI	0.00	0.65	0.65
2	05-07N-20W	801-00022-000C	BARNES LIVING TRUST	572 KINDER LOOP Russellville AR 72802	CI	0.00	0.33	0.33
2	05-07N-20W	801-00023-000C	FORCA MARTIAL ARTS & FITNESS LLC	900 WEST E ST RUSSELLVILLE AR 72801	CI	0.00	0.46	0.46
2	05-07N-20W	801-00024-000R	FORCA MARTIAL ARTS & FITNESS LLC	900 WEST E ST RUSSELLVILLE AR 72801	RV	0.00	0.28	0.28



MAP PAGE	SECTION TOWNSHIP RANGE	PARCEL NUMBER	OWNER NAME	* OWNER ADDRESS	*TYPE	ASSESSOR ACRE	GIS ACRE	LEVEED ACRE
2	05-07N-20W	801-00025-000R	HAWKINS JOHN H	1620 NEPTUNE DR RUSSELLVILLE AR 72801-7036	RI	0.00	0.60	0.60
2	05-07N-20W	801-00026-000R	HUDSON SEAN A & DONNA	10972 SR 105 N RUSSELLVILLE AR 72802-1215	RI	0.00	0.24	0.24
2	05-07N-20W	801-00027-000R	HAWKINS JOHN H	1620 NEPTUNE DR RUSSELLVILLE AR 72801-7036	RI	0.00	0.35	0.35
2	05-07N-20W	801-00029-000R	HAWKINS JOHN H	1620 NEPTUNE DR RUSSELLVILLE AR 72801-7036	RI	0.00	0.56	0.56
2	05-07N-20W	801-00030-000R	COCHRAN JOHN A & LYNDSAY	215 OUITA CIR RUSSELLVILLE AR 72802-8514	RV	0.00	0.22	0.22
2	05-07N-20W	801-00032-000R	ROBERTSON JOHN T & PATSY A	500 N HOUSTON RUSSELLVILLE AR 72801	RI	0.00	0.22	0.22
2	05-07N-20W	805-00034-000R	GARDNER STEPHEN C	PO BOX 866 RUSSELLVILLE AR 72811-0866	RV	0.00	0.03	0.03
2	05-07N-20W	805-00035-000C	BLANKENSHIP KYLE J & DIANE	302 BAYOU RIDGE LOOP Dover AR 72837	CI	0.00	0.31	0.31
2	05-07N-20W	805-00036-000R	BLANKENSHIP KYLE J & DIANE	302 BAYOU RIDGE LOOP Dover AR 72837	RI	0.00	0.17	0.17
2	05-07N-20W	805-00037-000C	RE BENTZ INC	401 TEXAS AVE Monroe LA 71201	CI	0.00	0.14	0.14
2	05-07N-20W	805-00037-001R	BLANKENSHIP KYLE J & DIANE	302 BAYOU RIDGE LOOP Dover AR 72837	RI	0.00	0.14	0.14
2	05-07N-20W	805-00038-000R	THORNSBERRY CONSTRUCTION INC	PO BOX 788 RUSSELLVILLE AR 72811-0788	RI	0.00	0.30	0.30
2	05-07N-20W	805-00039-000C	STANDRIDGE ALDONA REVOCABLE TR	1519 S ARKANSAS AVE RUSSELLVILLE AR 72801-7122	CI	0.00	0.22	0.22
2	05-07N-20W	805-00040-000R	BRIGGS SHANNON	PO BOX 10475 RUSSELLVILLE AR 72812-0475	RI	0.00	0.22	0.22
2	05-07N-20W	805-00041-000E	CHURCH		ER	0.00	0.22	0.22
2	05-07N-20W	805-00042-000E	NAZARENE CHURCH	1302 W MAIN ST RUSSELLVILLE AR 72801	ER	0.00	0.45	0.45
2	05-07N-20W	805-00043-000C	KNIGHT JAMES P & TERRI L	1310 W MAIN ST RUSSELLVILLE AR 72801-2816	CI	0.00	0.44	0.44
2	05-07N-20W	805-00044-000R	GALLOWAY WILLIAM REV TR & ETAL	PO BOX 843 RUSSELLVILLE AR 72811-0843	RV	0.00	0.16	0.16
2	05-07N-20W	805-00044-001R	HELMS DON J	606 S DURANT RUSSELLVILLE AR 72801-5714	RV	0.00	0.12	0.12
2	05-07N-20W	805-00045-000R	GALLOWAY WILLIAM REV TR & ETAL	PO BOX 843 RUSSELLVILLE AR 72811-0843	RI	0.00	0.78	0.11
2	05-07N-20W	805-00046-000C	HELMS DON	606 S DURANT RUSSELLVILLE AR 72801-5714	CI	0.00	0.26	0.08
2	05-07N-20W	805-00069-000C	HOMESELLER INC	%AJ RESTAURANT ACCOUNTING MADISON WI 72207-7971	CV	0.00	0.66	0.66
2	05-07N-20W	805-00072-000C	CAMPBELL ROBERT K & REBECCA REV LIVING TRUST	1015 LANCELOT DR RUSSELLVILLE AR 72801-5701	CI	0.00	0.33	0.21
2	05-07N-20W	805-00073-000C	COFFMAN SHARON BLENN & HON BRANDON DEWITT	1550 WALLACE RIDGE RD DOVER AR 72837	CI	0.00	0.33	0.28
2	05-07N-20W	805-00074-000R	BRAIN SID & MILLER MIKE	PO BOX 789 RUSSELLVILLE AR 72811-0789	RV	0.00	0.65	0.44
2	05-07N-20W	805-00075-000C	BRAIN SID & MILLER MIKE	PO BOX 789 RUSSELLVILLE AR 72811-0789	CV	0.00	0.31	0.12
2	05-07N-20W	805-00077-000E	SCHOOL DISTRICT 14		ES	0.00	0.18	0.03
2	05-07N-20W	805-10001-000C	SALTER PROPERTIES LLC	PO BOX 11778 CONWAY AR 72034	CI	0.00	0.94	0.75
2	05-07N-20W	805-10002-000C	SALTER PROPERTIES LLC	PO BOX 11778 CONWAY AR 72034	CI	0.00	5.06	0.71
2	05-07N-20W	848-00001-000E	CHURCH OF CHRIST		ER	0.00	0.13	0.13
2	05-07N-20W	848-00002-000R	SHINN MARCIA J	1400 W B ST RUSSELLVILLE AR 72801	RI	0.00	0.02	0.02
2	05-07N-20W	848-00004-000R	MARTIN RICKY	1321 W C ST Russellville AR 72801	RI	0.00	0.41	0.41
2	05-07N-20W	848-00005-000R	PETTIT GARY W REV TRUST & MARS RICK	PO BOX 162 ATKINS AR 72823-0162	RI	0.00	0.17	0.17
2	05-07N-20W	848-00007-000R	BLANCHARD PROPERTIES LLC	3007 HILLTOP PLACE Russellville AR 72802	RV	0.00	0.14	0.14
2	05-07N-20W	848-00008-000R	RINGHARDT GENE & BRENDA	415 RIDGE LN LONDON AR 72847-8507	RI	0.00	0.07	0.07
2	05-07N-20W	848-00009-000R	RINGHARDT GENE & BRENDA	415 RIDGE LN LONDON AR 72847-8507	RV	0.00	0.08	0.08
2	05-07N-20W	848-00010-000R	RINGHARDT GENE B & BRENDA J	415 RIDGE LN LONDON AR 72847-8507	RI	0.00	0.12	0.12
2	05-07N-20W	848-00011-000R	BOWER CHRISTOPHER D	133 RIDGE RD Eureka Springs AR 72631	RI	0.00	0.19	0.19
2	05-07N-20W	848-00012-000R	TRAN WENDY	602 W MAIN ST RUSSELLVILLE AR 72801-3615	RI	0.00	0.10	0.10
2	05-07N-20W	848-00013-000R	SHORT M P B REV TRUST	16 PLEASANT HILLS RUSSELLVILLE AR 72802	RV	0.00	0.38	0.38
2	05-07N-20W	848-00014-000R	SHIPLEY-BOLANIS ALEXANDER	1203 W C ST RUSSELLVILLE AR 72801	RI	0.00	0.20	0.20
2	05-07N-20W	848-00015-000R	DAMRON VERNON R & BETTY R REV TRUST	2063 PARADISE ACRES ROAD RUSSELLVILLE AR 72802	RI	0.00	0.21	0.21
2	05-07N-20W	848-00016-000R	BAKER REBECCA JOYCE & STEPHEN J BAKER	1220 W B ST RUSSELLVILLE AR 72801-2853	RI	0.00	0.21	0.21
2	05-07N-20W	848-00017-000R	HARRIS FLOY J	1200 W B ST RUSSELLVILLE AR 72801-2853	RI	0.00	0.20	0.20
2	05-07N-20W	852-00001-000E	ARK TECH		ES	39.50	37.12	37.12
2	05-07N-20W	852-00005-000R	CLEMENT RONALD G & MICHELLE L	1405 W L ST RUSSELLVILLE AR 72801-2813	RI	0.52	0.26	0.25
2	05-07N-20W	852-00005-000R	CLEMENT RONALD G & MICHELLE L	1405 W L ST RUSSELLVILLE AR 72801-2813	RI	0.52	0.25	0.25
2	05-07N-20W	852-00015-000R	CLINE GEORGE	9300 S CHAR LIN RANCH RD CUSHING OK 74023-8959	RV	4.88	8.78	1.00



MAP PAGE	SECTION TOWNSHIP RANGE	PARCEL NUMBER	OWNER NAME	* OWNER ADDRESS	*TYPE	ASSESSOR ACRE	GIS ACRE	LEVEED ACRE
2	05-07N-20W	852-00016-000R	KEYLON SHIRLEY	1115 N PHOENIX AVE RUSSELLVILLE AR 72801	RI	0.42	0.74	0.74
2	05-07N-20W	852-00017-000R	BAKER MARSHALL J	3203 SPEED SHOP RD RUSSELLVILLE AR 72802-2049	RV	2.25	2.54	2.54
2	05-07N-20W	852-00019-000R	HOLLOWOA TROY E & KEYLON SHIRLEY	1115 N PHOENIX AVE RUSSELLVILLE AR 72801-2842	RI	3.83	3.28	3.28
2	05-07N-20W	852-00025-000A	RUSSELLVILLE LEGENDS LLC	5646 MILTON ST STE 735 Dallas TX 75206	AV	30.00	30.53	30.53
2	05-07N-20W	852-00033-000R	CLINE AMY L TRUST	9300 S CHAR LIN RANCH RD CUSHING OK 74023-8959	RV	0.53	5.47	3.80
2	05-07N-20W	852-00035-000R	STANDRIDGE MASON & EMMA	1001 N PHOENIX AVE RUSSELLVILLE AR 72801-2840	RV	1.00	0.73	0.73
2	05-07N-20W	852-00039-001R	STANDRIDGE CARL R & MARILYN	5611 MORGAN RD RUSSELLVILLE AR 72802-0733	RV	0.26	0.21	0.21
2	05-07N-20W	852-00042-000R	PARKER JANET D	66 FAITH LN RUSSELLVILLE AR 72802-8773	RV	1.00	0.77	0.77
2	05-07N-20W	852-00045-000R	HOLLOWOA BLANCHE	66 FAITH LN RUSSELLVILLE AR 72802-8773	RI	0.75	0.54	0.54
2	05-07N-20W	852-00050-000C	THE ELMIRA FAMILY LIMITED PARTNE	PO BOX 822 RUSSELLVILLE AR 72811	CI	1.56	4.76	2.48
2	05-07N-20W	852-00068-001C	HAWKINS JOHN H	1620 NEPTUNE DR RUSSELLVILLE AR 72801-7036	AV	9.71	10.51	10.51
2	05-07N-20W	852-00069-001C	CLAWSON JAMES R & LAURA J	901 ROLLING HILLS DR RUSSELLVILLE AR 72801-5445	CI	0.46	0.53	0.53
2	05-07N-20W	852-00069-002C	FLOYD STANLEY & LADONNA	1407 N OMAHA RUSSELLVILLE AR 72801-2812	CI	4.63	4.83	4.83
2	05-07N-20W	852-00070-000C	MILLER ROBERT WILLIAM & ETAL	PO BOX 1720 LITTLE ROCK AR 72203-1720	CI	4.23	4.16	4.16
2	05-07N-20W	852-00077-000R	THOMAS KRISTIE & JAMES	1415 WEST C ST RUSSELLVILLE AR 72801	RI	0.15	0.15	0.11
2	05-07N-20W	852-00077-001R	WILLIAMS VELDA J & ETAL	1413 W C ST RUSSELLVILLE AR 72801	RI	0.15	0.15	0.15
2	05-07N-20W	852-00079-000C	WEST B PROPERTIES	PO BOX 945 RUSSELLVILLE AR 72811-0945	CI	0.54	1.10	1.10
2	05-07N-20W	852-00079-001C	BCD LLC	PO BOX 40 RUSSELLVILLE AR 72811-0040	CI	0.21	0.55	0.55
2	05-07N-20W	852-00080-000R	JAMELL SAM	1208 W C ST RUSSELLVILLE AR 72801	RI	2.25	2.11	2.11
2	05-07N-20W	852-00083-000C	JOHNSON MICHAEL L OR BOBBIE	132 WOODS LN RUSSELLVILLE AR 72802-1011	CV	0.25	0.21	0.21
2	05-07N-20W	852-00085-000R	JOHNSON MICHAEL L OR BOBBIE	132 WOODS LN RUSSELLVILLE AR 72802-1011	RV	0.06	0.11	0.02
2	05-07N-20W	852-00086-000R	WOOD PATRICIA LYNN	1021 W B ST RUSSELLVILLE AR 72801-3503	RI	0.62	0.11	0.11
2	05-07N-20W	852-00088-000C	JOHNSON MICHAEL L & BOBBIE S	1020 W MAIN ST Russellville AR 72801	CV	0.25	0.18	0.17
2	05-07N-20W	852-00090-001R	WATSON KEYLON JENNIFER	PO BOX 1112 GREENBRIER AR 72058	RV	0.75	0.76	0.76
2	05-07N-20W	852-00090-002R	KEYLON WATSON LLC	PO BOX 1112 GREENBRIER AR 72058	RI	0.75	0.76	0.76
2	05-07N-20W	852-00093-000R	MORPHIS KENNETH F & GENEVA SUE	1401 W L ST RUSSELLVILLE AR 72801-2813	RV	0.16	0.12	0.12
2	05-07N-20W	852-00094-001R	MCCLANAHAN JIMMY D & ELZA W	1016 N PHOENIX RUSSELLVILLE AR 72801	RI	0.89	0.88	0.88
2	05-07N-20W	852-00095-000R	ANDERSON BOBBY D	1012 N PHOENIX AVE RUSSELLVILLE AR 72801-2841	RV	0.23	0.38	0.38
2	05-07N-20W	852-00095-001R	ANDERSON BOBBY D	1012 N PHOENIX AVE RUSSELLVILLE AR 72801-2841	RI	0.21	0.22	0.22
2	05-07N-20W	852-00095-002R	BOLYER TAMMY	704 AVENUE 3 SE ATKINS AR 72823-4912	RI	0.43	0.47	0.47
2	05-07N-20W	852-10001-000C	ROLLING RIVER LLC	1111 MCKENZIE DR RUSSELLVILLE AR 72802-7977	CI	0.00	0.56	0.37
2	05-07N-20W	852-10002-000C	HELMS MARK D	PO BOX 1104 RUSSELLVILLE AR 72811-1104	CV	0.00	0.33	0.33
2	05-07N-20W	852-10002-001C	CAMP CAUDLE INC	857 SR 164 N HECTOR AR 72843	CV	0.00	0.73	0.73
2	05-07N-20W	852-10004-000C	ST MARY'S REAL PROPERTY LLC	c/o PROPERTY VALUATION SERVICE OVERLAND PARK KS 66223-2989	CV	0.00	2.95	2.95
2	05-07N-20W	852-11001-000C	BALLARD RON E JR OR ROBIN	PO BOX 10441 RUSSELLVILLE AR 72812	CI	0.00	0.75	0.59
2	05-07N-20W	935-10001-000C	B&B FAMILY TRUST	1787 ARMADLAE ROAD FALLBROOK CA 92026	CI	1.67	1.67	1.67
2	05-07N-20W	935-40001-000C	STL MAINSTREET STATION DT LLC	7777 BONHOMME AVE STE 1700 ST LOUIS MO 63105	CI	1.49	1.32	1.32
2	09-07N-20W	758-00051-000C	JACKSON TODD & ALCYIA	698 TRANQUIL LANE SIMI VALLEY CA 93065	CI	0.00	0.33	0.19
2	09-07N-20W	758-00054-000R	JOSEY GROUP LLC	402 E PARKWAY DR RUSSELLVILLE AR 72801-4103	RI	0.00	0.19	0.02
2	09-07N-20W	758-00055-000R	LANGSTON JACKIE L & EVELYN D	805 S PHOENIX AVE RUSSELLVILLE AR 72801-7614	RI	0.00	0.17	0.02
2	09-07N-20W	758-00110-000R	HUTCHINS MAGGIE PAULINE	31 SALMON LN RUSSELLVILLE AR 72802-2186	RI	0.00	0.21	0.05
2	09-07N-20W	758-00114-000R	MAYER MICHELLE L	205 N ERIE AVE RUSSELLVILLE AR 72801-4138	RI	0.00	0.19	0.15
2	09-07N-20W	758-00115-000R	CATO LENNIE L & PENNY K	203 N ERIE AVE RUSSELLVILLE AR 72801-4124	RI	0.00	0.20	0.20
2	09-07N-20W	758-00116-000C	IRMER THOMAS F & BRENDA	187 ARCTIC LN RUSSELLVILLE AR 72802-8019	CI	0.00	0.35	0.35
2	09-07N-20W	758-00116-000R	JONES PAULA	402 E C ST RUSSELLVILLE AR 72801-4133	RI	0.00	0.30	0.30
2	09-07N-20W	758-00117-000R	FRANKHOUSE CHARLES D & JANIE C	PO BOX 443 POTTSVILLE AR 72858	RI	0.00	0.17	0.17
2	09-07N-20W	758-00119-000R	FRANKHOUSE CHUCK & JANIE	PO BOX 443 POTTSVILLE AR 72858	RV	0.00	0.17	0.17
2	09-07N-20W	758-00120-000R	FRANKHOUSE CHUCK & JANIE	PO BOX 443 POTTSVILLE AR 72858	RI	0.00	0.17	0.17



MAP PAGE	SECTION TOWNSHIP RANGE	PARCEL NUMBER	OWNER NAME	* OWNER ADDRESS	*TYPE	ASSESSOR ACRE	GIS ACRE	LEVEED ACRE
2	09-07N-20W	758-00121-000R	MEGEARS JOHN	PO BOX 214 HECTOR AR 72843	RI	0.00	0.15	0.15
2	09-07N-20W	758-00122-000R	DAMRON VERNON R & BETTY R REV TRUST	415 E B ST RUSSELLVILLE AR 72801-4128	RI	0.00	0.19	0.19
2	09-07N-20W	758-00123-000C	LAWSON KENNY F & JUNE P	68 VICK LN DOVER AR 72837-7920	CV	0.00	0.23	0.23
2	09-07N-20W	758-00123-000R	DAMRON VERNON R & BETTY R REVOCABLE TRUST	417 E B ST RUSSELLVILLE AR 72801	RI	0.00	0.17	0.17
2	09-07N-20W	758-00123-002C	BRENT MARION E	PO BOX 1733 RUSSELLVILLE AR 72811-1733	CI	0.00	0.09	0.09
2	09-07N-20W	758-00123-003C	LAWSON JEREMY & SHANE	119 E MAIN ST Russellville AR 72801	CI	0.00	0.35	0.35
2	09-07N-20W	758-00127-000C	RAGSDALE DAVID & TENA	1107 ROUND ROCK RD RUSSELLVILLE AR 72802-8729	CI	0.00	0.14	0.14
2	09-07N-20W	758-00127-001C	PYRAMID LEASING CO INC	100 SWEET GUM CIR NASHVILLE TN 37221	CV	0.00	0.17	0.17
2	09-07N-20W	758-00129-000R	RAGSDALE DAVID & TENA JOINT LIVING TRUST	1107 ROUND ROCK RD RUSSELLVILLE AR 72802-8729	RI	0.00	0.17	0.17
2	09-07N-20W	758-00131-000R	HOFFMAN PAULA	801 AVENUE 8 SE ATKINS AR 72823-4924	RV	0.00	0.16	0.16
2	09-07N-20W	758-00132-001C	ORELLANA WILLIAM D	PO BOX 220358 GREAT NECK NY 11022	CV	0.00	0.38	0.38
2	09-07N-20W	758-00133-000E	A H D		EG	0.00	1.03	1.03
2	09-07N-20W	758-00134-000C	ROWLANDS RENTALS LLC	PO BOX 10220 Russellville AR 72802	CI	0.00	1.03	1.03
2	09-07N-20W	758-00143-001C	BANRUS INC	PO BOX 9051 RUSSELLVILLE AR 72811-9051	CI	0.00	0.17	0.10
2	09-07N-20W	758-00144-000R	BIRMINGHAM GLADYS	PO BOX 338 RUSSELLVILLE AR 72811-0338	RV	0.00	1.04	0.09
2	09-07N-20W	758-00187-000R	HEFFLEY CHARLEY E	PO BOX 942 Dover AR 72837	RI	0.00	0.41	0.16
2	09-07N-20W	758-00188-000R	ROOD EDDIE & TRACI LIVING TRUST	PO BOX 1362 RUSSELLVILLE AR 72811-1362	RI	0.00	0.19	0.06
2	09-07N-20W	758-00189-000C	ROOD EDDIE & TRACI LIVING TRUST	PO BOX 1362 RUSSELLVILLE AR 72811-1362	CI	0.00	0.26	0.12
2	09-07N-20W	758-00194-000E	FIRST CHRISTIAN CHURCH	103 S BOSTON AVE RUSSELLVILLE AR 72801-5111	ER	0.00	0.07	0.07
2	09-07N-20W	758-00196-000E	FIRST CHRISTIAN CHURCH	103 S BOSTON AVE RUSSELLVILLE AR 72801-5111	ER	0.00	0.17	0.08
2	09-07N-20W	758-00197-000E	CHRISTIAN CHURCH		ER	0.00	0.52	0.18
2	09-07N-20W	758-00203-001E	FIRST CHRISTIAN CHRUCH	103 S BOSTON AVE RUSSELLVILLE AR 72801-5111	ER	0.00	0.11	0.08
2	09-07N-20W	758-00204-000C	MOBLEY MARK J	128 E MAIN ST RUSSELLVILLE AR 72801-5128	CI	0.00	0.34	0.09
2	09-07N-20W	758-00206-000E	POPE COUNTY	Attn: POPE COUNTY JUDGE RUSSELLVILLE AR 72801-3723	EG	0.00	0.38	0.10
2	09-07N-20W	758-00382-000R	HEATON GLENN & SHERRY	12 RIDGELINE DR W RUSSELLVILLE AR 72802	RI	0.00	0.33	0.33
2	09-07N-20W	758-00383-000R	SMOKE KEVIN	2605 SKYLINE DRIVE RUSSELLVILLE AR 72802	RI	0.00	0.18	0.18
2	09-07N-20W	758-00384-000R	SANDOVAL CARLOS & CAROLINA	2508 W 2ND PL Russellville AR 72801	RI	0.00	0.17	0.17
2	09-07N-20W	758-00385-000R	BUCKAROO HOLDINGS LLC	210 OLD BAPTIST CEMETARY RD Russellville AR 72802	RI	0.00	0.17	0.17
2	09-07N-20W	758-00385-001R	BUCKAROO HOLDINGS LLC	210 OLD BAPTIST CEMETARY RD Russellville AR 72802	RI	0.00	0.17	0.17
2	09-07N-20W	758-00386-000R	LEONARD RICHARD J & MARGARET SHANNAHAN	206 N CLEVELAND AVE RUSSELLVILLE AR 72801-3947	RI	0.00	0.34	0.34
2	09-07N-20W	758-00387-000R	CLANCY GLENN D	3549 N SANDPIPER DR FAYETTEVILLE AR 72704-5310	RI	0.00	0.17	0.17
2	09-07N-20W	758-00388-000R	CALLAHAN SHARON	2762 SR 164 W DOVER AR 72837-8418	RI	0.00	0.20	0.20
2	09-07N-20W	758-00389-000C	CALLAHAN SHARON	2762 SR 164 W DOVER AR 72837-8418	CI	0.00	0.31	0.31
2	09-07N-20W	758-00391-000C	BJK ENTERPRISES LLC	1905 WEST 2ND PLACE Russellville AR 72801	CI	0.00	1.01	1.01
2	09-07N-20W	758-00393-000C	VALLEY PROPERTIES LLC	216 NORTH SHORE DR Russellville AR 72802	CI	0.00	0.82	0.82
2	09-07N-20W	758-00395-000C	BURRIS DALE & REBECCA K TRUSTS	20 WALTHALL PL RUSSELLVILLE AR 72802-8744	CV	0.00	0.43	0.43
2	09-07N-20W	758-00396-000C	SUZUKI OF RUSSELLVILLE INC	120 E PARKWAY DR RUSSELLVILLE AR 72801-3912	CI	0.00	0.50	0.50
2	09-07N-20W	758-00397-000C	BANK OF DARDANELLE	PO BOX 577 DARDANELLE AR 72834-0577	CI	0.00	0.94	0.94
2	09-07N-20W	758-00399-000C	BURRIS DALE & REBECCA K TRUSTS	20 WALTHALL PL RUSSELLVILLE AR 72802-8744	CI	0.00	0.93	0.93
2	09-07N-20W	758-00399-001C	SUZUKI OF RUSSELLVILLE INC	120 E PARKWAY DR RUSSELLVILLE AR 72801-3912	CI	0.00	0.52	0.52
2	09-07N-20W	758-00400-000C	PRECISION TOOL & MACHINE SERVICE INC	220 E PARKWAY DR Russellville AR 72801	CI	0.00	0.34	0.34
2	09-07N-20W	758-00401-000C	JAMELL FAMILY REV TRST 2006	438 ANDREWS RD RUSSELLVILLE AR 72802	CI	0.00	0.34	0.34
2	09-07N-20W	758-00402-000C	COOPER & WOOD PROPERTIES, LLC	104 SKYLINE DR RUSSELLVILLE AR 72801	CI	0.00	0.34	0.34
2	09-07N-20W	758-00403-000R	FOX MICHAEL R	308 N BOSTON PL RUSSELLVILLE AR 72801-3941	RI	0.00	0.18	0.18
2	09-07N-20W	758-00404-000R	MACKKEY RICKY B & VERNA S REV LIVING TRUST	220 DIAMOND POINT CV RUSSELLVILLE AR 72802-8901	RI	0.00	0.16	0.16
2	09-07N-20W	758-00405-000R	HEATHCOAT MARTHA	203 E C ST RUSSELLVILLE AR 72801-3942	RI	0.00	0.34	0.34
2	09-07N-20W	758-00406-000R	BUCKAROO HOLDINGS LLC	210 OLD BAPTIST CEMETARY RD Russellville AR 72802	RI	0.00	0.34	0.34
2	09-07N-20W	758-00407-000C	SG INVESTMENTS LLC	949 TERRA VILLA RD Dover AR 72837	CI	0.00	0.34	0.34



MAP PAGE	SECTION TOWNSHIP RANGE	PARCEL NUMBER	OWNER NAME	* OWNER ADDRESS	*TYPE	ASSESSOR ACRE	GIS ACRE	LEVEED ACRE
2	09-07N-20W	758-00409-000C	BUCKAROO HOLDINGS LLC	210 OLD BAPTIST CEMETARY RD Russellville AR 72802	CI	0.00	0.69	0.69
2	09-07N-20W	758-00410-000R	BUCKAROO HOLDINGS LLC	210 OLD BAPTIST CEMETARY RD Russellville AR 72802	RI	0.00	0.17	0.17
2	09-07N-20W	758-00411-000R	MARIN JUAN JOSE	309 E C ST RUSSELLVILLE AR 72801-3944	RI	0.00	0.34	0.34
2	09-07N-20W	758-00412-000R	JAMELL FAMILY REV TRST 2006	438 ANDREWS RD RUSSELLVILLE AR 72802	RI	0.00	0.35	0.35
2	09-07N-20W	758-00413-000R	DML INVESTMENTS LLC	949 TERRVA VILLA RD Dover AR 72837	RI	0.00	0.17	0.17
2	09-07N-20W	758-00422-000R	CHURCH BERNICE	611 EAST G ST Russellville AR 72801-4032	RI	0.00	0.35	0.19
2	09-07N-20W	758-00424-000C	CALVERT K V & CAROLYN W	193 BAKERS CREEK RD RUSSELLVILLE AR 72802-9220	CV	0.00	0.35	0.11
2	09-07N-20W	758-00426-000R	BFRP LIMITED PARTNERSHIP	C/O MITTS JOSH Russellville AR 72801	RI	0.00	0.17	0.11
2	09-07N-20W	758-00427-000R	CUMMINGS MARY E	50 MARY LN RUSSELLVILLE AR 72802-1620	RI	0.00	0.17	0.17
2	09-07N-20W	758-00428-000R	FRYE ERIC J & CINDY M	212 E E ST RUSSELLVILLE AR 72801	RI	0.00	0.17	0.17
2	09-07N-20W	758-00428-001R	FRYE ERIC J & CINDY M	212 E E ST RUSSELLVILLE AR 72801	RV	0.00	0.17	0.17
2	09-07N-20W	758-00430-000R	CASTRO ABEL	1326 S HOUSTON AVE Russellville AR 72801	RV	0.00	0.13	0.13
2	09-07N-20W	758-00431-000R	COCHRAN JOHN A & LYNDASAY	215 OUITA CIR RUSSELLVILLE AR 72802-8514	RI	0.00	0.22	0.22
2	09-07N-20W	758-00432-000C	PARKWAY FOOD COURT LLC	PO BOX 1163 RUSSELLVILLE AR 72811	CI	0.48	0.86	0.86
2	09-07N-20W	758-00434-001R	MARTIN LESTER E & PATRICIA A	219 E PARKWAY DR RUSSELLVILLE AR 72801-3913	RI	0.00	0.17	0.17
2	09-07N-20W	758-00435-000C	NGC HOLDINGS LLC	4990 SR 124 Russellville AR 72802	CI	0.00	0.36	0.36
2	09-07N-20W	758-00437-000C	STEELE DONALD M	ATTN: MIKE STEELE RUSSELLVILLE AR 72802	CI	0.00	0.37	0.37
2	09-07N-20W	758-00438-000C	HADY MD ZIAUL	2903 W 2ND ST RUSSELLVILLE AR 72801	CI	0.00	0.18	0.18
2	09-07N-20W	758-00439-000C	CHURCH GEORGE L & BONITA	216 QUARRY RD RUSSELLVILLE AR 72802-8597	CI	0.00	0.17	0.17
2	09-07N-20W	758-00440-000C	BAKER GARLAND RAY SR & GLENNA	1602 SR OLD 124 RUSSELLVILLE AR 72802-9581	CV	0.00	0.37	0.37
2	09-07N-20W	758-00441-000C	TANNER RONALD & REGINA SKELTON	11414 MUNDO RD N LITTLE ROCK AR 72118-1711	CI	0.00	0.14	0.14
2	09-07N-20W	758-00442-000C	VIRDEN REV TRUST	c/o GLENNA BAKER & JERRY VIRDE RUSSELLVILLE AR 72802-9581	CV	0.00	0.95	0.95
2	09-07N-20W	758-00443-000R	SHORT MARY PORTIA BALLARD	16 PLEASANT HILLS Russellville AR 72802	RI	0.00	0.35	0.35
2	09-07N-20W	758-00444-000E	ABUNDANT LIFE CHURCH		ER	0.00	0.37	0.35
2	09-07N-20W	758-00445-000R	PRICE FAMILY TRUST	5141 MISSION BLVD MONTCLAIR CA 91763-6219	RI	0.00	0.17	0.17
2	09-07N-20W	758-00446-000R	MILLER MITCHELL W & GABRIELLE	1225 APACHE TRL SPRINGDALE AR 72764-8323	RI	0.00	0.17	0.12
2	09-07N-20W	758-00447-000C	BROWN CLINTON A & KRISTEN R REV TRUST	67 BUNKER HILL LANE RUSSELLVILLE AR 72802	CI	0.00	0.73	0.73
2	09-07N-20W	758-00452-000C	CHAMBERS-COLLIER LLC	330 E MADISON AVE Derby KS 67037	CI	0.00	0.72	0.72
2	09-07N-20W	758-00453-000C	WITHERSPOON A M DESCENDANTS TRUST	517 N BOSTON PL RUSSELLVILLE AR 72801-3905	CV	0.00	0.38	0.38
2	09-07N-20W	758-00454-000E	ABUNDANT LIFE MINISTRIES	517 N BOSTON PL RUSSELLVILLE AR 72801-3905	ER	0.00	0.34	0.34
2	09-07N-20W	758-00455-000R	HART STACEY FREEMAN	209 E E ST RUSSELLVILLE AR 72801-3906	RI	0.00	0.16	0.14
2	09-07N-20W	758-00456-000R	HART CHARLES K & STACEY L	518 N BOSTON PL RUSSELLVILLE AR 72801-3906	RI	0.00	0.17	0.14
2	09-07N-20W	758-00460-000C	ROLLING RIVER LLC	1111 MCKENZIE DR RUSSELLVILLE AR 72802-7977	CI	0.00	0.26	0.11
2	09-07N-20W	758-00461-000R	RICE TOMMY W & SHIRLEY J	209 E E ST RUSSELLVILLE AR 72801-3906	RI	0.00	0.18	0.03
2	09-07N-20W	758-00588-000E	FIRST ASSEMBLY OF GOD CHURCH	124 E G ST RUSSELLVILLE AR 72801-3822	ER	0.00	0.38	0.24
2	09-07N-20W	758-00589-000E	FIRST ASSEMBLY OF GOD CHURCH	124 E G ST RUSSELLVILLE AR 72801-3822	ER	0.00	0.17	0.17
2	09-07N-20W	758-00590-000E	FIRST ASSEMBLY OF GOD CHURCH	124 E G ST RUSSELLVILLE AR 72801-3822	ER	0.00	0.11	0.11
2	09-07N-20W	758-00591-000E	FIRST ASSEMBLY OF GOD CHURCH	124 E G ST RUSSELLVILLE AR 72801-3822	ER	0.00	0.06	0.06
2	09-07N-20W	758-00592-000E	FIRST ASSEMBLY OF GOD CHURCH	124 E G ST RUSSELLVILLE AR 72801-3822	ER	0.00	0.18	0.18
2	09-07N-20W	758-00593-000E	FIRST ASSEMBLY OF GOD CHURCH	124 E G ST RUSSELLVILLE AR 72801-3822	ER	0.00	0.17	0.17
2	09-07N-20W	758-00594-000E	FIRST ASSEMBLY OF GOD CHURCH	124 E G ST RUSSELLVILLE AR 72801-3822	ER	0.00	0.07	0.07
2	09-07N-20W	758-00594-001E	FIRST ASSEMBLY OF GOD CHURCH	124 E G ST RUSSELLVILLE AR 72801-3822	ER	0.00	0.10	0.10
2	09-07N-20W	758-00595-000E	FIRST ASSEMBLY OF GOD CHURCH	124 E G ST RUSSELLVILLE AR 72801-3822	ER	0.00	0.21	0.15
2	09-07N-20W	758-00596-000E	FIRST ASSEMBLY OF GOD CHURCH	124 E G ST RUSSELLVILLE AR 72801-3822	ER	0.00	0.11	0.10
2	09-07N-20W	758-00605-000C	FMI US PROPERTY HOLDINGS LLC	417 CONNELL ST UNIT 7 CANADA E7M 5G5	CI	0.00	0.73	0.11
2	09-07N-20W	758-00606-000E	FIRST ASSEMBLY OF GOD CHURCH	124 E G ST RUSSELLVILLE AR 72801-3822	ER	0.00	0.34	0.34
2	09-07N-20W	758-00607-000E	FIRST ASSEMBLY OF GOD CHURCH	124 E G ST RUSSELLVILLE AR 72801-3822	ER	0.00	0.17	0.05
2	09-07N-20W	945-40001-000C	HIGBY JAMES E & RESHEENA D	1403 W TAYLOR ST CLARKSVILLE AR 72830	CI	0.18	0.14	0.05



MAP PAGE	SECTION TOWNSHIP RANGE	PARCEL NUMBER	OWNER NAME	* OWNER ADDRESS	*TYPE	ASSESSOR ACRE	GIS ACRE	LEVEED ACRE
2	12-07N-21W	840-00002-000R	CARTER TIM L & STACY	1402 LANDS END PT N RUSSELLVILLE AR 72802-8830	RI	0.00	0.29	0.29
2	33-08N-20W	048-01490-000E	ARK TECH		ES	160.00	160.22	49.88
3	28-07N-20W	021-01124-000A	DUFFIELD RONNIE LIVING TRUST	16 BLUFF DR RUSSELLVILLE AR 72802-7866	RV	57.92	60.25	2.15
3	29-07N-20W	021-01162-000A	BIG RIVER MATERIALS INC	PO BOX 810 DARDANELLE AR 72834-0810	AV	20.20	19.50	17.15
3	29-07N-20W	021-01163-001C	DUFFIELD HOLDINGS LLP	PO BOX 11630 RUSSELLVILLE AR 72812-1630	CV	8.66	6.62	1.05
3	29-07N-20W	021-01164-000A	DUFFIELD HOLDINGS LLP	PO BOX 11630 RUSSELLVILLE AR 72812-1630	AV	29.53	31.45	2.29
3	32-07N-20W	021-01171-000A	BIG RIVER MATERIALS INC	PO BOX 810 DARDANELLE AR 72834-0810	AV	37.30	37.61	31.85
3	32-07N-20W	021-01171-002R	BIG RIVER MATERIALS INC	PO BOX 810 DARDANELLE AR 72834-0810	RV	16.83	2.50	9.91
3	32-07N-20W	021-01171-002R	BIG RIVER MATERIALS INC	PO BOX 810 DARDANELLE AR 72834-0810	RV	16.83	13.59	9.91
3	32-07N-20W	021-01171-003R	BONO DR R J & ETAL	4225 INDIGO PL LAKE CHARLES LA 70605	RV	2.90	8.24	4.77
3	32-07N-20W	021-01171-004C	BIG RIVER MATERIALS INC	PO BOX 810 DARDANELLE AR 72834-0810	CV	2.60	2.98	1.36
3	33-07N-20W	021-01186-000A	BIG RIVER MATERIALS INC	PO BOX 810 DARDANELLE AR 72834-0810	AI	112.58	116.18	44.24
3	33-07N-20W	021-01186-001C	BIG RIVER MATERIALS INC	PO BOX 810 DARDANELLE AR 72834-0810	CI	7.42	5.15	3.61
3	33-07N-20W	021-01187-000A	BIG RIVER MATERIALS INC	PO BOX 810 DARDANELLE AR 72834-0810	AV	20.00	20.59	0.40
3	33-07N-20W	021-01188-000A	BIG RIVER MATERIALS INC	PO BOX 810 DARDANELLE AR 72834-0810	AV	20.00	21.44	7.50
3	33-07N-20W	021-01189-000A	DUFFIELD RONNIE GRAVEL CO	16 BLUFF DR RUSSELLVILLE AR 72802-7866	RV	40.36	37.93	22.31
3	33-07N-20W	021-01195-002A	BAILEY CRAIG A & DELLA RENAE FAMILY TRUST	1265 GEORGETOWN RD LONDON AR 72847-8701	AV	26.97	35.01	8.43
3	33-07N-20W	021-01196-000A	DUFFIELD RONNIE LIVING TRUST	16 BLUFF DR RUSSELLVILLE AR 72802-7866	AV	40.00	38.30	0.24
3	34-07N-20W	021-01211-000E	CITY OF RUSSELLVILLE	203 S COMMERCE AVE RUSSELLVILLE AR 72801	EG	55.97	53.57	0.83
4	03-06N-20W	005-00030-000A	SILKENSEN MARY P	PO BOX 947 RUSSELLVILLE AR 72811-0947	AV	80.00	79.09	6.01
4	03-06N-20W	005-00031-000E	CITY OF RUSSELLVILLE	203 S COMMERCE AVE RUSSELLVILLE AR 72801	EG	48.00	84.53	58.47
4	04-06N-20W	005-00039-000A	DUFFIELD RONNIE GRAVEL CO	16 BLUFF DR RUSSELLVILLE AR 72802-7866	AV	380.48	374.87	27.02
5	01-06N-20W	005-00008-000A	FLAG LAKE FARMS LLC	4901 E CRESTWOOD DR LITTLE ROCK AR 72207	AV	100.00	102.19	1.10
5	01-06N-20W	005-00009-000E	POTTSVILLE ARP CHURCH	PO BOX 156 POTTSVILLE AR 72858-0156	ER	40.00	39.32	17.37
5	02-06N-20W	005-00016-000A	FLAG LAKE FARMS LLC	4901 E CRESTWOOD DR LITTLE ROCK AR 72207	AV	320.00	313.70	18.42
5	02-06N-20W	005-00021-000A	KROENCKE WANDA SUE REVOCABLE TRUST	107 HICKORY HILLS DR RUSSELLVILLE AR 72802-8895	AV	70.00	74.12	66.29
5	02-06N-20W	005-00022-000R	EMBRY BILLY LYNN & ROSANNA	406 NW 2ND ST ATKINS AR 72823-4118	AV	10.00	9.69	9.69
5	02-06N-20W	005-00023-000R	OATES DAVID & MARIUM JOINT REV TRUST & ETAL	PO BOX 117 POTTSVILLE AR 72858-0117	AV	60.00	59.13	45.77
5	02-06N-20W	005-00024-000E	ARP CHURCH		ER	20.00	19.75	18.19
5	02-06N-20W	005-00025-000A	OATES WILLIAM LESLIE & MELISSA	PO BOX 285 POTTSVILLE AR 72858-0285	AV	40.00	36.41	36.41
5	02-06N-20W	005-00026-000A	OATES CAROLE SINCLAIR & ETALS	266 TALIAFERRO DR CHURCHVILLE VA 24421-2655	AV	40.00	39.68	39.68
5	11-06N-20W	005-00052-001A	VAN HORN JOHN & SANDRA REV TRUST	10820 BEAR CREEK LN DARDANELLE AR 72834	AV	80.00	72.17	72.17
5	11-06N-20W	005-00054-000A	FLAG LAKE FARMS LLC	4901 E CRESTWOOD DR LITTLE ROCK AR 72207	AV	40.00	41.28	41.28
5	11-06N-20W	005-00060-000A	DUFFIELD RONNIE LIVING TRUST	16 BLUFF DR RUSSELLVILLE AR 72802-7866	RV	76.00	23.66	23.66
6	03-06N-20W	005-00028-003A	DUFFIELD RONNIE TRUSTEE	16 BLUFF DR RUSSELLVILLE AR 72802-7866	AV	85.45	82.69	18.81
6	03-06N-20W	005-00028-004A	GOWIN JOHN W & CYNTHIA J	201 W 7TH ST RUSSELLVILLE AR 72801-6039	AV	84.12	74.86	4.90
6	03-06N-20W	005-00033-000A	DUFFIELD RONNIE LIVING TRUST	16 BLUFF DR RUSSELLVILLE AR 72802-7866	AI	402.82	373.17	35.16
6	03-06N-20W	005-00035-000A	RANKIN JOHN L JR	C/O REGIONS BANK JONESBORO AR 72401	AV	90.00	107.52	35.94
6	03-06N-20W	005-00036-000A	SILKENSEN MARY P	PO BOX 947 RUSSELLVILLE AR 72811-0947	AV	23.68	10.19	10.19
6	03-06N-20W	005-00038-000A	KROENCKE WANDA SUE REV TRUST	107 HICKORY HILLS DR RUSSELLVILLE AR 72802-8895	AI	45.00	39.56	11.39
6	10-06N-20W	005-00043-000A	FLAG LAKE FARMS LLC	4901 E CRESTWOOD DR LITTLE ROCK AR 72207	AI	510.00	327.58	54.90
6	11-06N-20W	005-00055-000A	FLAG LAKE FARMS LLC	4901 E CRESTWOOD DR LITTLE ROCK AR 72207	AV	20.00	21.27	20.31
6	11-06N-20W	005-00062-000A	TAYLOR BOBBY JOE	PO BOX 61 POTTSVILLE AR 72858-0061	AI	278.61	212.75	3.01
7	11-06N-20W	005-00050-000A	FLAG LAKE FARMS LLC	4901 E CRESTWOOD DR LITTLE ROCK AR 72207	AV	80.00	75.43	68.07
7	11-06N-20W	005-00051-000A	OATES WILLIAM LESLIE & MELISSA	PO BOX 285 POTTSVILLE AR 72858-0285	AV	40.00	38.06	38.06
7	11-06N-20W	005-00052-000A	FLAG LAKE FARMS LLC	4901 E CRESTWOOD DR LITTLE ROCK AR 72207	AI	58.70	23.55	23.51
7	11-06N-20W	005-00065-000A	VAN HORN JOHN & SANDRA REV TRU	10820 BEAR CREEK LN DARDANELLE AR 72834	AI	158.90	48.61	0.31
7	12-06N-20W	005-00070-000E	ARK GAME & FISH COM		EG	520.00	396.84	24.44



MAP PAGE	SECTION TOWNSHIP RANGE	PARCEL NUMBER	OWNER NAME	* OWNER ADDRESS	*TYPE	ASSESSOR ACRE	GIS ACRE	LEVEED ACRE
8	19-06N-19W	003-00356-000E	U S		EG	694.20	691.86	397.78
9	20-06N-19W	003-00357-000E	U S		EG	591.00	693.07	104.73
11	29-06N-19W	003-00359-000E	U S		EG	465.53	747.18	181.20
11	31-06N-19W	003-00360-000E	U S		EG	284.64	285.75	162.28
12	04-06N-18W	001-00058-000A	ARKANSAS RIVER VALLEY FARMS LP	497 MCLAREN LOOP ATKINS AR 72823-6215	AI	80.00	80.25	80.25
12	05-06N-18W	001-00070-000A	CUBIE FARMS LLC	PO BOX 220 RUSSELLVILLE AR 72811-0220	AI	79.66	75.43	74.68
12	05-06N-18W	001-00070-000A	CUBIE FARMS LLC	PO BOX 220 RUSSELLVILLE AR 72811-0220	AI	79.66	77.67	74.68
12	05-06N-18W	001-00071-000A	SPENCE DOUG A & CARLA	105 NE 1ST ST ATKINS AR 72823	AV	137.00	82.55	82.55
12	05-06N-18W	001-00077-001A	CUBIE FARMS LLC	PO BOX 220 RUSSELLVILLE AR 72811-0220	AV	32.67	34.56	34.47
12	07-06N-18W	001-00117-000A	SHOEMAKER JOHN E & EMBRY	c/o ELEANOR S FOLTZ FORT SMITH AR 72903-2363	AV	247.36	245.60	5.43
12	08-06N-18W	001-00119-000A	WIESE SANDRA LEE MCLAREN	7808 LUSCOMBE DR KNOXVILLE TN 37919-2010	AV	49.00	44.29	44.29
12	08-06N-18W	001-00119-001A	SPENCE DOUG A & CARLA	105 NE 1ST ST ATKINS AR 72823	AV	31.00	35.66	35.66
12	08-06N-18W	001-00120-000A	DOLLAR CARLTON KENT REV TRUST	208 E 3RD ST Russellville AR 72801	AV	16.67	28.99	0.07
12	08-06N-18W	001-00120-001A	CREEKMORE LYNN LAMBERT	PO BOX 3068 FORT SMITH AR 72913-3068	AV	36.20	41.90	41.90
12	08-06N-18W	001-00122-000A	SHOEMAKER JOHN E & EMBRY	c/o ELEANOR S FOLTZ FORT SMITH AR 72903-2363	AV	232.18	156.91	142.02
12	08-06N-18W	001-00122-002A	CUBIE FARMS LLC	PO BOX 220 RUSSELLVILLE AR 72811-0220	AV	7.00	8.54	7.63
12	09-06N-18W	001-00127-000A	COLLINS VERNON H JR & PAULETTE G FAMILY LIVING TRU	497 MCLAREN LOOP ATKINS AR 72823-6215	AV	22.44	20.84	20.84
12	09-06N-18W	001-00127-001A	CUBIE FARMS LLC	PO BOX 220 RUSSELLVILLE AR 72811-0220	AV	13.82	15.04	15.04
12	09-06N-18W	001-00127-002A	ARKANSAS RIVER VALLEY FARMS	497 MCLAREN LOOP ATKINS AR 72823-6215	RV	3.74	4.51	4.51
12	09-06N-18W	001-00128-000A	WIESE SANDRA LEE MCLAREN	7808 LUSCOMBE DR KNOXVILLE TN 37919-2010	AV	40.00	37.31	37.31
12	09-06N-18W	001-00129-000A	DOLLAR CARLTON KENT REV TRUST	208 E 3RD ST Russellville AR 72801	AV	16.65	18.95	18.02
12	09-06N-18W	001-00131-000E	LEVEE DIST 2		EG	30.00	12.20	12.20
13	03-06N-18W	001-00048-001A	BARNES LIVING TRUST	TRUSTEES EMMITT III & MARY RUSSELLVILLE AR 72802-8390	AV	79.00	77.35	77.35
13	04-06N-18W	001-00059-000A	HORN CHARLES A & MELISSA	PO BOX 261 ATKINS AR 72823-0261	AV	11.70	11.70	11.70
13	04-06N-18W	001-00059-003A	HORN CHARLES A & MELISSA	PO BOX 261 ATKINS AR 72823-0261	AV	29.00	29.73	29.73
13	09-06N-18W	001-00124-000A	CREEKMORE LYNN LAMBERT	PO BOX 3068 FORT SMITH AR 72913-3068	AI	328.60	285.41	180.59
13	09-06N-18W	001-00126-000A	COLLINS VERNON H JR & PAULETTE G FAMILY LIVING TRU	497 MCLAREN LOOP ATKINS AR 72823-6215	AV	40.00	0.20	42.02
13	09-06N-18W	001-00126-000A	COLLINS VERNON H JR & PAULETTE G FAMILY LIVING TRU	497 MCLAREN LOOP ATKINS AR 72823-6215	AV	40.00	42.02	42.02
13	10-06N-18W	001-00136-000A	MCCOY JOHNNY F & MARY BETH	6306 CROW MOUNTAIN RD RUSSELLVILLE AR 72802	AV	80.00	82.73	82.73
13	10-06N-18W	001-00137-000A	COLLINS VERNON H JR & PAULETTE G FAMILY LIVING TRU	1923 EAST JOYCE BLVD APT 373 FAYETTEVILLE AR 72703	AV	513.00	520.03	316.30
13	10-06N-18W	001-00139-000A	CREEKMORE LYNN LAMBERT	PO BOX 3068 FORT SMITH AR 72913-3068	AV	40.00	37.11	37.11
14	01-06N-18W	001-00002-000A	TACKETT ROBERT L & B OTHELIA	2302 AVENUE 6 NE ATKINS AR 72823-3620	AV	5.00	4.70	4.70
14	01-06N-18W	001-00008-000A	TACKETT GLENN ANDREW	PO BOX 324 DANVILLE AR 72833-0324	AV	76.69	78.17	78.17
14	01-06N-18W	001-00015-001A	EDDY FARMS LLC	PO BOX 1144 RUSSELLVILLE AR 72811-1144	AV	80.40	81.13	81.13
14	01-06N-18W	001-00016-000A	COWGER PHILIP B & ETAL	PO BOX 299 DARDANELLE AR 72834	AV	84.66	82.60	82.60
14	01-06N-18W	001-00016-001A	EDDY DAVID L & THERESA	13 PLEASANT HILLS DR RUSSELLVILLE AR 72802	AV	11.34	12.07	12.07
14	01-06N-18W	001-00017-000A	EDDY DAVID L & THERESA J	13 PLEASANT HILLS DR RUSSELLVILLE AR 72802	AV	51.75	39.87	39.87
14	01-06N-18W	001-00018-000R	TACKETT ROBERT LEE	2302 AVENUE 6 NE ATKINS AR 72823-3620	AV	23.41	28.51	28.51
14	02-06N-18W	001-00029-000A	MAUS FAMILY FARMS LLC	1187 HWY 9 MORRILTON AR 72110	AV	20.00	20.50	20.50
14	02-06N-18W	001-00035-000A	DANIELS BILLY A	2896 STATE HIGHWAY TT HORNERSVILLE MO 63855-9779	AV	25.00	21.95	21.95
14	02-06N-18W	001-00036-000A	MATTHEWS BILLY W CREDIT SHELTER	C/O MATTHEWS ROSS P Houston TX 77055	AV	160.00	162.74	162.74
14	02-06N-18W	001-00037-000A	BOST JAMES W & EMILY C REV TRUST	2718 N SHADYBROOK CV FAYETTEVILLE AR 72703-4372	AV	80.00	80.41	80.41
14	02-06N-18W	001-00038-000A	MAUS JOHN B III & LYNLEE A	1 COUNTRY LN MORRILTON AR 72110-9784	AI	79.10	80.00	80.00
14	11-06N-18W	001-00143-000A	CAWTHON JANELLE BENNETT	3290 BURNT PINE LN MIRAMAR BEACH FL 32550	AV	44.72	38.68	38.68
14	11-06N-18W	001-00144-000A	BARNES LIVING TRUST	TRUSTEES EMMITT III & MARY RUSSELLVILLE AR 72802-8390	AV	50.00	49.64	49.64
14	11-06N-18W	001-00145-000A	EDDY DAVID L & THERESA J	13 PLEASANT HILLS DR RUSSELLVILLE AR 72802	AV	124.88	72.67	72.67
14	11-06N-18W	001-00145-001A	COWGER PHILIP B & ETAL	PO BOX 299 DARDANELLE AR 72834	AV	10.68	11.90	11.90
14	11-06N-18W	001-00149-000A	MAUS JOHN B III & LYNLEE A	1 COUNTRY LN MORRILTON AR 72110-9784	AV	110.50	112.49	28.13



MAP PAGE	SECTION TOWNSHIP RANGE	PARCEL NUMBER	OWNER NAME	* OWNER ADDRESS	*TYPE	ASSESSOR ACRE	GIS ACRE	LEVEED ACRE
14	11-06N-18W	001-00151-000A	MAUS JOHN B III & LYNLEE A	1 COUNTRY LN MORRILTON AR 72110-9784	AV	2.62	31.42	31.42
14	11-06N-18W	001-00155-000A	BEACON MANAGEMENT LLC	1931 MOUNT CARMEL RD W LONDON AR 72847-8776	AV	120.00	118.56	118.56
14	11-06N-18W	001-00158-000A	COLLINS VERNON H JR & PAULETTE G FAMILY LIVING TRU	1923 EAST JOYCE BLVD APT 373 FAYETTEVILLE AR 72703	AV	151.68	159.87	57.49
14	12-06N-18W	001-00167-000A	HAMPTON ABBY GAIL	1109 NORTH 22ND Van Buren AR 72956	AV	105.00	106.02	106.02
14	12-06N-18W	001-00168-000A	SHERER CLAUDIA & SNEAD LAURA	3111 HAVAFU WAY HIGH POINT NC 27265	AV	80.00	81.09	81.09
14	12-06N-18W	001-00169-000A	FAUCETT DAVID & DIANNE REV TRT	PO BOX 173 CARLISLE AR 72024-0173	AV	55.33	51.35	51.35
14	12-06N-18W	001-00171-000A	ARKANSAS RIVER VALLEY FARMS LP	497 MCLAREN LOOP ATKINS AR 72823-6215	AV	40.00	39.06	39.06
14	12-06N-18W	001-00175-000A	EDDY DAVID L & THERESA	13 PLEASANT HILLS DR RUSSELLVILLE AR 72802	AV	161.68	181.79	113.45
14	12-06N-18W	001-00177-000A	WHITE TIM & KAREN REV LIV TRT	400 CABALLO RANCH RD RUSSELLVILLE AR 72802-8666	AV	60.52	60.90	32.27
14	12-06N-18W	001-00179-000A	BARNES LIVING TRUST	TRUSTEES EMMITT III & MARY RUSSELLVILLE AR 72802-8390	AV	43.00	61.36	28.37
15	01-06N-18W	001-00001-000A	MAUS FAMILY FARMS LLC	1187 HWY 9 MORRILTON AR 72110	AV	86.75	88.76	88.76
15	01-06N-18W	001-00003-000A	BOREN BOBBY L	1314 AVENUE 3 SE ATKINS AR 72823-5012	AV	40.00	38.62	38.62
15	01-06N-18W	001-00004-000A	FOSHEE LINDA	221 OLD WIRE RD ATKINS AR 72823-7605	AV	13.33	13.75	13.75
15	01-06N-18W	001-00005-000A	JOHNSTON DAINA CARTER & LARRY JO	C/O DAINA CARTER JOHNSTON Springdale AR 72762	AV	13.13	26.95	26.95
15	01-06N-18W	001-00007-000A	TAYLOR MARY S REVOCABLE TRUST	2400 E HIGHLAND DR JONESBORO AR 72401	AV	20.00	20.35	20.35
15	01-06N-18W	001-00009-000A	MAUS JEFFREY E	1310 OAK ST MORRILTON AR 72110-4703	AV	40.00	41.95	41.95
15	01-06N-18W	001-00010-000A	MAUS JOHN B III & LYNLEE A	1 COUNTRY LN MORRILTON AR 72110-9784	AV	29.00	26.71	26.71
15	01-06N-18W	001-00012-000A	MAUS FAMILY FARMS LLC	1187 HWY 9 MORRILTON AR 72110	AV	51.00	52.18	52.18
15	02-06N-18W	001-00026-000A	COWGER PHILIP B & ETAL	PO BOX 299 DARDANELLE AR 72834	AV	40.00	41.76	41.76
15	02-06N-18W	001-00028-000A	BOST JAMES W & EMILY C REV TRUST	2718 N SHADYBROOK CV FAYETTEVILLE AR 72703-4372	AV	20.00	20.04	20.04
15	02-06N-18W	001-00030-000A	CREEKMORE LYNN LAMBERT & S W	PO BOX 3068 FORT SMITH AR 72913-3068	AV	178.00	171.72	171.72
15	02-06N-18W	001-00031-000R	TAYLOR MARY S REVOCABLE TRUST	2400 E HIGHLAND DR JONESBORO AR 72401	AV	8.00	8.38	8.38
15	02-06N-18W	001-00032-000A	TAYLOR MARY S REVOCABLE TRUST	2400 E HIGHLAND DR JONESBORO AR 72401	AV	16.00	15.82	15.82
15	02-06N-18W	001-00034-000A	CREEKMORE LYNN LAMBERT	PO BOX 3068 FORT SMITH AR 72913-3068	AV	15.00	15.93	15.93
15	35-07N-18W	006-00645-000A	ARKANSAS RIVER VALLEY FARMS LP	497 MCLAREN LOOP ATKINS AR 72823-6215	AV	75.00	73.77	73.77
15	35-07N-18W	006-00646-000R	ARKANSAS RIVER VALLEY FARMS	497 MCLAREN LOOP ATKINS AR 72823-6215	AV	5.00	4.07	4.07
15	35-07N-18W	006-00648-000A	ARKANSAS RIVER VALLEY FARMS	497 MCLAREN LOOP ATKINS AR 72823-6215	AV	40.00	42.06	42.06
15	35-07N-18W	006-00649-000A	ARKANSAS RIVER VALLEY FARMS LTD	497 MCLAREN LOOP ATKINS AR 72823-6215	AV	40.00	40.17	40.17
15	35-07N-18W	006-00650-000A	MATTHEWS BILLY W CREDIT SHELTER	C/O MATTHEWS ROSS P Houston TX 77055	AV	201.00	201.82	201.82
15	35-07N-18W	006-00653-000A	TAYLOR MARY S REVOCABLE TRUST	2400 E HIGHLAND DR JONESBORO AR 72401	AV	40.00	40.34	40.34
15	35-07N-18W	006-00654-000A	SHINN SUSAN IRREVOCABLE TRUST	1375 FREEMAN ROAD Dover AR 72837	AI	80.00	77.27	77.27
15	35-07N-18W	006-00655-000A	PICKLE SHIRLEY & ET AL	C/O JON CANERDAY AIKEN SC 29803	AV	40.00	40.00	40.00
15	35-07N-18W	006-00656-000A	TAYLOR MARY S REVOCABLE TRUST	2400 E HIGHLAND DR JONESBORO AR 72401	AV	120.00	121.06	121.06
15	36-07N-18W	006-00659-000A	TAYLOR MARY S REVOCABLE TRUST	2400 E HIGHLAND DR JONESBORO AR 72401	AV	20.00	21.04	13.36
15	36-07N-18W	006-00660-000A	KINDRICK VALETTA REV TRUST	320 PARKDALE RD SHERWOOD AR 72120-2330	AV	20.00	19.62	19.62
15	36-07N-18W	006-00662-000R	HAVENS RITA FAYE	6 BLACKWELL RD ATKINS AR 72823-7602	AI	20.00	20.16	14.33
15	36-07N-18W	006-00663-000A	TACKETT ROBERT LEE	2302 AVENUE 6 NE ATKINS AR 72823-3620	AV	9.00	8.33	8.33
15	36-07N-18W	006-00663-001A	TACKETT GLENN ANDREW	PO BOX 324 DANVILLE AR 72833-0324	AI	11.00	11.64	9.18
15	36-07N-18W	006-00664-000A	WYLLIA RANDALL A	352 BELLS CHAPEL LOOP ATKINS AR 72823-2812	AV	40.00	39.72	38.87
15	36-07N-18W	006-00665-000A	BOREN DENNIS W & SHIRLEY M REV FAMILY TRUST	2433 SR 105 N ATKINS AR 72823-8000	AV	80.00	79.28	79.28
15	36-07N-18W	006-00666-000A	MAUS JOHN B III & LYNLEE A	1 COUNTRY LN MORRILTON AR 72110-9784	AV	170.00	169.59	169.59
15	36-07N-18W	006-00668-000A	CALE RANDALL WALTER & CARLA JEAN FAMILY REVOCABLE	18054 W 106TH ST S SAPULPA OK 74066-7923	AV	70.00	69.58	69.58
15	36-07N-18W	006-00670-000A	MAUS JOHN B III & LYNLEE A	1 COUNTRY LN MORRILTON AR 72110-9784	AV	40.00	38.97	38.97
15	36-07N-18W	006-00674-000A	BOREN DENNIS W & SHIRLEY M REV FAMILY TRUST	2433 SR 105 N ATKINS AR 72823-8000	AV	40.00	40.12	40.12
15	36-07N-18W	006-00675-000A	HOLLY SPRINGS FARM LLC	1400 W 7TH STE 400 FORT WIRTH TX 76102	AV	40.00	39.07	39.07
15	36-07N-18W	006-00677-000A	COWGER PHILIP B & ETAL	PO BOX 299 DARDANELLE AR 72834	AV	80.00	82.80	82.80
16	03-06N-18W	001-00040-000A	DURBIN MARIBETH	206 NW 17TH ST ATKINS AR 72823-3219	AV	40.00	41.09	41.03
16	03-06N-18W	001-00041-000A	MAUS FAMILY FARMS LLC	1187 HWY 9 MORRILTON AR 72110	AV	40.00	40.56	39.85



MAP PAGE	SECTION TOWNSHIP RANGE	PARCEL NUMBER	OWNER NAME	* OWNER ADDRESS	*TYPE	ASSESSOR ACRE	GIS ACRE	LEVEED ACRE
16	03-06N-18W	001-00042-000A	TACKETT EDWARD A (EDDIE) REVOCABLE TRUST	PO BOX 127 ATKINS AR 72823-0127	AI	121.00	123.59	122.25
16	03-06N-18W	001-00043-000A	DANIELS BILLY A	2896 STATE HIGHWAY TT HORNERSVILLE MO 63855-9779	AV	40.00	42.48	40.55
16	03-06N-18W	001-00044-000A	STOBAUGH AUDY RAY & CHERYL A	34 KENWOOD AVE ATKINS AR 72823-7610	AV	40.00	37.94	37.94
16	03-06N-18W	001-00045-000A	TACKETT EDWARD A (EDDIE) REVOCABLE TRUST	PO BOX 127 ATKINS AR 72823-0127	AV	40.00	38.88	38.88
16	03-06N-18W	001-00047-000A	CREEKMORE S W & LYNN L	PO BOX 3068 FORT SMITH AR 72913-3068	AV	240.00	234.93	234.93
16	04-06N-18W	001-00049-000A	TACKETT EDWARD A (EDDIE) REVOCABLE TRUST	PO BOX 127 ATKINS AR 72823-0127	AI	40.00	41.21	41.21
16	04-06N-18W	001-00053-000A	THESSING STEVEN MARK	7505 RED PINE DR FORT SMITH AR 72916-8809	AV	40.00	40.46	40.46
16	04-06N-18W	001-00059-001A	CREEKMORE LYNN LAMBERT	PO BOX 3068 FORT SMITH AR 72913-3068	AV	199.30	198.40	198.40
16	33-07N-18W	006-00624-000A	FLETCHER FAMILY TRUST	14111 AUSTIN CREEK AVE BAKERSFIELD CA 93314-8350	AI	240.00	240.04	240.04
16	33-07N-18W	006-00629-000A	CREEKMORE LYNN LAMBERT	PO BOX 3068 FORT SMITH AR 72913-3068	AV	160.00	161.92	159.10
16	33-07N-18W	006-00633-000A	STOBAUGH BROS FARMS PARTNERSHIP	17 BRUCE CIR ATKINS AR 72823-7613	AV	80.00	82.56	82.56
16	34-07N-18W	006-00639-000A	ARKANSAS RIVER VALLEY FARMS LP	497 MCLAREN LOOP ATKINS AR 72823-6215	AV	40.00	39.29	39.29
16	34-07N-18W	006-00642-000A	STOBAUGH BROS FARMS PARTNERSHIP	17 BRUCE CIR ATKINS AR 72823-7613	AV	240.00	233.49	233.49
16	34-07N-18W	006-00644-000A	WIESE SANDRA LEE MCLAREN	7808 LUSCOMBE DR KNOXVILLE TN 37919-2010	AV	200.00	205.26	205.26
17	04-06N-18W	001-00054-000A	EMBRY BILLY LYNN & ROSANNA	406 NW 2ND ST ATKINS AR 72823-4118	AV	120.00	119.47	119.47
17	04-06N-18W	001-00055-000A	ARKANSAS RIVER VALLEY FARMS	497 MCLAREN LOOP ATKINS AR 72823-6215	AV	120.00	115.28	115.28
17	05-06N-18W	001-00061-000A	CUBIE FARMS LLC	PO BOX 220 RUSSELLVILLE AR 72811-0220	AI	29.00	33.84	24.15
17	05-06N-18W	001-00062-001A	ARKANSAS RIVER VALLEY FARMS	497 MCLAREN LOOP ATKINS AR 72823-6215	AV	31.18	34.71	34.71
17	05-06N-18W	001-00064-000A	ARKANSAS RIVER VALLEY FARMS	497 MCLAREN LOOP ATKINS AR 72823-6215	AV	60.93	53.96	63.49
17	05-06N-18W	001-00064-000A	ARKANSAS RIVER VALLEY FARMS	497 MCLAREN LOOP ATKINS AR 72823-6215	AV	60.93	63.91	63.49
17	05-06N-18W	001-00065-000A	COLLINS VERNON H JR & PAULETTE G FAMILY LIVING TRU	1923 EAST JOYCE BLVD APT 373 FAYETTEVILLE AR 72703	AV	36.13	30.44	25.42
17	05-06N-18W	001-00067-001A	DOLLAR DOW	PO BOX 220 RUSSELLVILLE AR 72811-0220	RI	1.00	1.00	1.00
17	05-06N-18W	001-00067-003A	CUBIE FARMS LLC	PO BOX 220 RUSSELLVILLE AR 72811-0220	RI	0.97	0.96	0.96
17	05-06N-18W	001-00068-000A	CUBIE FARMS LLC	PO BOX 220 RUSSELLVILLE AR 72811-0220	AV	86.59	49.44	49.44
17	05-06N-18W	001-00073-002A	MARTIN MICHAEL P & ET AL	1050 MCLAREN LP ATKINS AR 72823	AI	8.86	8.84	3.20
17	32-07N-18W	006-00610-000R	ARKANSAS RIVER VALLEY FARMS LP	497 MCLAREN LOOP ATKINS AR 72823-6215	RI	2.00	2.04	2.04
17	32-07N-18W	006-00617-000A	CREEKMORE LYNN LAMBERT	PO BOX 3068 FORT SMITH AR 72913-3068	AV	40.00	37.49	28.17
17	32-07N-18W	006-00619-000A	PRUITT HEATHER M	207 NE 16TH ST ATKINS AR 72823-3327	RV	4.71	6.13	0.10
17	32-07N-18W	006-00619-004A	MURDOCH MARK W & REBECCA	538 BLUEBIRD LN ATKINS AR 72823-6349	AV	2.24	2.34	2.34
17	32-07N-18W	006-00619-010A	SHRYOCK PATRICK A & CATHY M	166 BLUEBIRD LN ATKINS AR 72823-6308	AV	1.09	1.23	1.23
17	32-07N-18W	006-00621-000A	ARKANSAS RIVER VALLEY FARMS LIMITED PARTNERSHIP	497 MCLAREN LOOP ATKINS AR 72823-6215	AV	121.30	134.53	134.53
17	32-07N-18W	006-00621-001A	STARK BILLY & MARGO	4444 SR 105 S ATKINS AR 72823-6309	AI	14.63	16.31	1.67
17	32-07N-18W	006-00621-006A	MCDANIEL MARCUS & LISA	4484 SR 105 S ATKINS AR 72823-6309	RI	2.95	2.43	0.21
17	32-07N-18W	006-00621-007A	PITTS BRANDY L	4546 SR 105 S ATKINS AR 72823-6332	RI	2.60	2.21	0.19
17	32-07N-18W	006-00622-000A	ARKANSAS RIVER VALLEY FARMS	497 MCLAREN LOOP ATKINS AR 72823-6215	AV	78.81	79.45	72.73
17	32-07N-18W	006-00622-001E	POINT REMOVE WETLAND RECLAMATI	65 MCLAREN LOOP ATKINS AR 72823-6226	EG	0.49	1.03	1.03
17	33-07N-18W	006-00627-000A	COBB NICKOLAS OR LORI L	500 ATKINS BOTTOM RD ATKINS AR 72823-7584	AI	39.00	38.65	38.65
17	33-07N-18W	006-00628-000R	DAVIS DATHEAL	302 SE 1ST ST ATKINS AR 72823	RI	1.00	1.08	1.08
17	33-07N-18W	006-00630-000A	ARKANSAS RIVER VALLEY FARMS LP	497 MCLAREN LOOP ATKINS AR 72823-6215	AI	72.81	72.65	71.03
17	33-07N-18W	006-00630-001E	POINT REMOVE WETLAND RECLAMATI	65 MCLAREN LOOP ATKINS AR 72823-6226	EG	1.88	0.94	0.94
17	33-07N-18W	006-00630-002A	WEST ARK FARMING COMPANY	497 MCLAREN LOOP ATKINS AR 72823-6215	RV	4.31	5.12	5.12
17	33-07N-18W	006-00631-000R	TAYLOR DOYLE	20596 TERRA LN APT 1A FAYETTEVILLE AR 72701	RV	1.00	1.09	1.09
18	28-07N-18W	006-00541-000A	FERGUSON ROY & JACKEY	504 ATKINS BOTTOM RD ATKINS AR 72823-7584	AI	120.00	79.10	36.06
18	28-07N-18W	006-00542-000A	FAUCETT DAVID & DIANNE REV TRT	PO BOX 173 CARLISLE AR 72024-0173	AV	40.00	39.50	8.96
18	28-07N-18W	006-00543-000A	LINGLE DAVID L & JALIA B	126 E 5TH ST RUSSELLVILLE AR 72801-6102	AV	10.00	6.87	6.87
18	28-07N-18W	006-00543-001A	WALTRIP DIANE	5059 S COUNTY ROAD 209 DYESS AR 72330-9641	AI	30.00	34.30	17.59
18	29-07N-18W	006-00547-000A	FAUCETT DAVID & DIANNE REV TRT	PO BOX 173 CARLISLE AR 72024-0173	AV	80.00	82.33	12.87
18	29-07N-18W	723-00050-000R	MELTON JOHN WAYNE & CATHY ANN	802 AVE 3 SE Atkins AR 72823	RI	8.00	8.11	2.45



MAP PAGE	SECTION TOWNSHIP RANGE	PARCEL NUMBER	OWNER NAME	* OWNER ADDRESS	*TYPE	ASSESSOR ACRE	GIS ACRE	LEVEED ACRE
18	29-07N-18W	723-00056-000A	EHEMANN JOE TRUST	PO BOX 2 ATKINS AR 72823-0002	AI	80.00	76.04	7.56
18	29-07N-18W	723-00057-000A	CARPENTER DAVID M & VICKEY S	901 SW 12TH ST ATKINS AR 72823-6011	AI	20.00	20.20	15.87
18	29-07N-18W	723-00057-001A	BROWN CHARLES M & CASSIDY	1007 AVE 5 SW ATKINS AR 72823	RV	60.00	59.98	44.24
18	29-07N-18W	723-00058-000A	MOODY HIRAM C (BUD) & GLORIA J	300 SE 12TH ST ATKINS AR 72823	AI	30.00	39.80	23.10
18	29-07N-18W	723-00059-002A	MCCLENDON KENNY	PO BOX 53 ATKINS AR 72823-0053	RI	21.88	18.32	18.31
18	29-07N-18W	723-00059-004A	MCCLENDON JUSTIN L	PO BOX 171 ATKINS AR 72823	AV	6.03	5.97	3.01
18	29-07N-18W	723-00059-005A	MCCLENDON JUSTIN L	PO BOX 171 ATKINS AR 72823	AI	4.00	4.00	1.59
18	29-07N-18W	723-00061-000R	POARE HERBERT L & RACHEL H	2150 N SHORE RD ATKINS AR 72823-6351	RI	0.90	1.01	0.49
18	29-07N-18W	723-00061-001R	DORRIS OCEL D	277 DAVIS RD Atkins AR 72823	RV	0.10	2.15	0.07
18	29-07N-18W	723-00069-000R	KYZER RUSSELL & BONNIE	660 N SHORE RD Atkins AR 72823	RV	4.00	5.12	1.93
18	29-07N-18W	723-00070-000R	BARNES JESSICA LYNN	15 AYMOND RD Alexandria LA 71302	RI	3.00	3.22	1.80
18	29-07N-18W	723-00072-000E	CITY OF ATKINS	PO BOX 128 ATKINS AR 72823-0128	EG	40.00	40.99	29.67
18	29-07N-18W	723-00085-001A	FAUCETT DAVID L REV LIV TRUST	PO BOX 173 CARLISLE AR 72024-0173	AV	13.00	12.64	0.32
18	29-07N-18W	723-00088-001A	AGNER WILLIAM THOMAS III & APRIL	PO BOX 390 ATKINS AR 72823	RI	10.69	10.81	0.49
18	29-07N-18W	723-00089-001R	REDDELL JEANNA	1622 SE AVE 3 ATKINS AR 72823	RI	3.58	2.33	0.91
18	30-07N-18W	006-00569-000R	KEMBLE JOHN K & BETTY S	433 HOGAN ROBERTS LOOP ATKINS AR 72823-8019	AI	7.50	7.38	1.22
18	30-07N-18W	006-00570-000A	AGNER WILLIAM THOMAS III & APRIL	PO BOX 390 ATKINS AR 72823	AI	13.25	13.16	4.49
18	30-07N-18W	006-00572-000R	CARPENTER DAVID M	901 SW 12TH ST ATKINS AR 72823-6011	RI	5.00	4.57	0.93
18	30-07N-18W	006-00573-000A	MITCHELL S D & BLACK DONNA	PO BOX 12023 RUSSELLVILLE AR 72812	AV	17.50	17.79	3.44
18	30-07N-18W	006-00574-000R	POARE HERBERT L & RACHEL H	2150 N SHORE RD ATKINS AR 72823-6351	RI	1.52	1.46	0.63
18	30-07N-18W	006-00578-000A	WILLCUTT ROBERT ALLEN	1101 SW 12TH ST ATKINS AR 72823-6015	AI	16.36	17.10	5.10
18	30-07N-18W	006-00581-000A	WILLCUTT ROBERT A & SHELIA	1101 SW 12TH ST ATKINS AR 72823-6015	AV	56.63	57.50	15.45
18	30-07N-18W	730-00001-000A	CHILDERS ELIZABETH	2407 SR 105 N ATKINS AR 72823-8284	RV	14.69	2.85	0.05
18	30-07N-18W	730-00001-005A	WILLCUTT GARY	202 MOSS LN SW ATKINS AR 72823-6028	AI	13.00	4.94	1.55
18	30-07N-18W	730-00001-009A	WILLCUTT GARY	202 MOSS LN SW ATKINS AR 72823-6028	AV	17.20	19.45	14.64
18	32-07N-18W	006-00611-000A	CREEKMORE LYNN LAMBERT	PO BOX 3068 FORT SMITH AR 72913-3068	AV	40.00	38.84	38.84
18	32-07N-18W	006-00612-000A	FAUCETT DAVID & DIANNE REV TRT	PO BOX 173 CARLISLE AR 72024-0173	AV	38.00	39.93	39.93
18	32-07N-18W	006-00614-000A	ARKANSAS RIVER VALLEY FARMS LP	497 MCLAREN LOOP ATKINS AR 72823-6215	AV	160.00	157.56	118.10
18	33-07N-18W	006-00625-000A	LINGLE DAVID L & JALIA B	126 E 5TH ST RUSSELLVILLE AR 72801-6102	AV	40.00	39.51	39.51
19	26-07N-18W	006-00511-001A	HOLLAND WILLIAM R	2 OLD WIRE RD ATKINS AR 72823-7603	AV	40.00	40.55	40.55
19	26-07N-18W	006-00513-000A	ARKANSAS RIVER VALLEY FARMS LP	497 MCLAREN LOOP ATKINS AR 72823-6215	AV	120.00	121.97	121.97
19	26-07N-18W	006-00514-000A	MAUS JOHN B III & LYNLEE A	1 COUNTRY LN MORRILTON AR 72110-9784	AV	40.00	41.01	41.01
19	26-07N-18W	006-00516-000A	CREEKMORE LYNN	PO BOX 3068 FORT SMITH AR 72913-3068	AV	40.00	39.76	39.76
19	27-07N-18W	006-00523-000A	LHS WILLOW BEND FARM LLC	1291 US HIGHWAY 258N KINSTON NC 28504-7209	AV	26.66	26.85	26.85
19	27-07N-18W	006-00524-000A	LHS WILLOW BEND FARM LLC	1291 US HIGHWAY 258N KINSTON NC 28504-7209	AV	194.79	194.28	194.28
19	27-07N-18W	006-00526-000R	MEADOR GARY W & MARY JO	9425 SR 124 RUSSELLVILLE AR 72802-8660	AV	160.00	159.58	114.52
19	27-07N-18W	006-00527-000A	STOBAUGH AUDY RAY & CHERYL A	34 KENWOOD AVE ATKINS AR 72823-7610	AV	40.00	39.44	39.44
19	27-07N-18W	006-00528-000A	LHS WILLOW BEND FARM LLC	1291 US HIGHWAY 258N KINSTON NC 28504-7209	AV	80.00	82.41	82.41
19	27-07N-18W	006-00529-000A	STOBAUGH RAY & HILL JIMMY	34 KENWOOD AVE ATKINS AR 72823-7610	AV	40.00	39.83	39.83
19	27-07N-18W	006-00531-000A	MAHAN HOLLAND PROPERTIES LLC	2 OLD WIRE RD ATKINS AR 72823-7603	AV	13.33	13.34	13.34
19	27-07N-18W	006-00534-000A	JACKSON WILLIAM G JR	3624 EDWARDS RD ALMA AR 72921-8107	AV	80.00	81.10	81.10
19	28-07N-18W	006-00535-000A	MCCOURT MARY BETH LIVING TRUST	1715 KINGS WAY ALMA AR 72921-5145	AV	80.00	77.11	24.80
19	28-07N-18W	006-00536-000A	FLETCHER FAMILY TRUST	14111 AUSTIN CREEK AVE BAKERSFIELD CA 93314-8350	AV	120.00	120.32	69.52
19	28-07N-18W	006-00537-000A	MEADOR GARY W & MARY JO	9425 SR 124 RUSSELLVILLE AR 72802-8660	AV	40.00	44.78	26.10
19	28-07N-18W	006-00544-000A	LHS WILLOW BEND FARM LLC	1291 US HIGHWAY 258N KINSTON NC 28504-7209	AV	80.00	82.75	82.75
19	34-07N-18W	006-00635-000A	MATTHEWS BILLY W CREDIT SHELTER	C/O MATTHEWS ROSS P Houston TX 77055	AV	40.00	42.12	42.12
19	34-07N-18W	006-00636-000A	TACKETT EDWARD A (EDDIE) REVOCABLE TRUST	PO BOX 127 ATKINS AR 72823-0127	AV	80.00	80.73	80.73
19	34-07N-18W	006-00641-000A	LHS WILLOW BEND FARM LLC	1291 US HIGHWAY 258N KINSTON NC 28504-7209	AV	40.00	40.73	40.73



MAP PAGE	SECTION TOWNSHIP RANGE	PARCEL NUMBER	OWNER NAME	* OWNER ADDRESS	*TYPE	ASSESSOR ACRE	GIS ACRE	LEVEED ACRE
20	24-07N-18W	006-00476-000A	TACKETT EDWARD A (EDDIE) REVOCABLE TRUST	PO BOX 127 ATKINS AR 72823-0127	AI	145.74	164.78	77.57
20	25-07N-18W	006-00487-000A	PRINCE BRADLEY R & SAMANTHA L	403 CASTLEGATE LP RUSSELLVILLE AR 72802-9029	AV	141.20	142.39	82.59
20	25-07N-18W	006-00489-000A	TACKETT EDWARD A (EDDIE) REVOCABLE TRUST	PO BOX 127 ATKINS AR 72823-0127	AV	210.00	212.14	212.14
20	25-07N-18W	006-00490-000A	ARKANSAS RIVER VALLLEY FARMS LIMITED PARTNERSHIP	497 MCLAREN LOOP ATKINS AR 72823-6215	AV	40.00	40.99	40.99
20	25-07N-18W	006-00491-000A	NEWBERRY LARRY	3 CARL HOELZEMAN LN MORRILTON AR 72110-8952	AV	78.80	76.34	76.34
20	25-07N-18W	006-00499-000A	NOWLIN BILLIE	PO BOX 39 ATKINS AR 72823-7569	AI	24.50	22.97	14.64
20	25-07N-18W	006-00501-000A	FOSHEE CAROLYN SUE NOWLIN	13 FOSHEE LN ATKINS AR 72823-7601	AV	25.75	24.98	11.04
20	25-07N-18W	006-00502-000A	C J FARMS	14886 OSAGE CREEK RD SPRINGDALE AR 72762-4432	AV	40.00	38.81	38.81
20	25-07N-18W	006-00508-000A	JOHNSTON JOHN B & DAINA C	14886 OSAGE CREEK RD SPRINGDALE AR 72762-4432	AV	13.33	13.87	7.33
20	26-07N-18W	006-00509-000A	ARKANSAS RIVER VALLLEY FARMS LIMITED PARTNERSHIP	497 MCLAREN LOOP ATKINS AR 72823-6215	AV	160.00	163.86	163.86
20	26-07N-18W	006-00510-000A	ARKANSAS RIVER VALLEY FARMS LP	497 MCLAREN LOOP ATKINS AR 72823-6215	AV	240.00	236.67	236.67
21	22-07N-18W	006-00420-000A	MEADOR GARY W & MARY JO	9425 SR 124 RUSSELLVILLE AR 72802-8660	AV	40.00	39.01	1.00
21	22-07N-18W	006-00425-000A	HERNANDEZ SAMNIENG & REYES	PO BOX 265 ATKINS AR 72823	AI	104.01	82.40	15.61
21	22-07N-18W	006-00425-002A	LHS WILLOW BEND FARM LLC	1291 US HIGHWAY 258N KINSTON NC 28504-7209	AV	8.65	15.65	12.98
21	22-07N-18W	006-00426-000A	HOLLAND WILLIAM R	2 OLD WIRE RD ATKINS AR 72823-7603	AV	6.87	13.03	10.41
21	23-07N-18W	006-00438-000A	WEBB DONALD & ETAL	PO BOX 10097 RUSSELLVILLE AR 72812-0097	AI	131.13	132.72	68.67
21	23-07N-18W	006-00438-001A	WEBB DONALD BRUCE & VIRGINIA A	PO BOX 10097 RUSSELLVILLE AR 72812-0097	RI	4.87	4.84	2.15
21	23-07N-18W	006-00448-001A	BURNETT JIMMY D & SHARON REV TR	2864 SR 326 RUSSELLVILLE AR 72802-1673	AV	1.56	2.05	0.49
21	23-07N-18W	006-00455-000A	BURNETT JIMMY D & SHARON REV TR	2864 SR 326 RUSSELLVILLE AR 72802-1673	AV	69.00	77.43	32.23
21	23-07N-18W	006-00456-001A	BOREN JOHNNY L	2599 SE 4TH ST ATKINS AR 72823-6206	AI	5.50	5.40	1.40
21	23-07N-18W	006-00459-000A	HODGE JAMES D & TORI A ALEXANDER	270 TANAGER LANE Dover AR 72837	AI	17.35	20.01	20.01
21	23-07N-18W	006-00462-000A	ARKANSAS RIVER VALLLEY FARMS LIMITED PARTNERSHIP	497 MCLAREN LOOP ATKINS AR 72823-6215	AV	142.84	82.35	16.88
21	23-07N-18W	006-00462-000A	ARKANSAS RIVER VALLLEY FARMS LIMITED PARTNERSHIP	497 MCLAREN LOOP ATKINS AR 72823-6215	AV	142.84	19.40	16.88
21	24-07N-18W	006-00475-000A	WEBB DONALD & ETAL	PO BOX 10097 RUSSELLVILLE AR 72812-0097	AV	75.50	71.70	30.59

**Totals 19,961.14 13,261.69**

**\*TYPE CODES**

- Agriculture Improved AI
- Agriculture Vacant AV
- Agriculture Miscellaneous AM
- Residential Improved RI
- Residential Miscellaneous RM
- Residential Vacant RV
- Commercial Improved CI
- Commercial Miscellaneous CM
- Commercial Vacant CV
- Industrial Improved II
- Industrial Miscellaneous IM
- Industrial Vacant IV
- Public Service PS
- Exempt EX
- Mineral MN
- Mobile home only MH
- Improvement only IO
- Void Parcel VP
- Reference Card RC