

Leveed Areas of Yell County, Arkansas

The Arkansas Levee Task Force was established by Executive Order 19-10. The order charged the Levee Task Force to study and analyze the current conditions of the state's levees; identify sources and requirements for funding the construction, repair, and maintenance of the levees; study prospective monitoring and reporting systems for maintenance of the levees; and review adequacy of current laws and organizational structure of the levee system and levee district boards.











The Task Force divided into four teams, with each focusing on the individual tasks in the Executive Order. Team One was assigned the responsibility of analyzing the current conditions of the levee systems. At its initial meeting and in subsequent meetings a recurring thread was the need for a complete view of the levee districts. At this time, there is no assemblage of where the levee districts are located. To better understand where the levee districts might be located the Arkansas Geographic Information Systems Office developed this report. This information provides local decision makers an improved view of areas that may need to be considered as a part of a levee district.

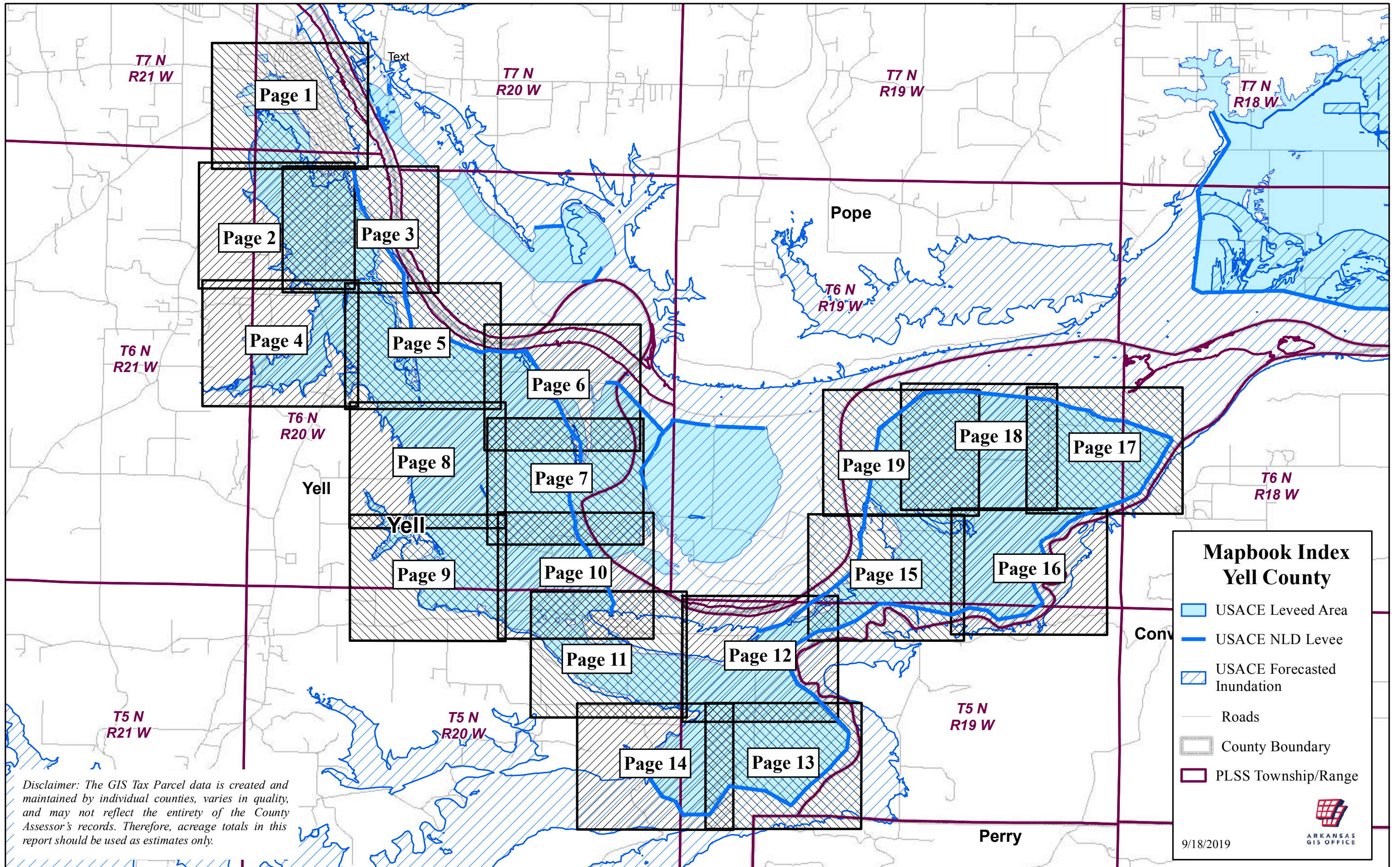
The maps and report on the following pages represent an analysis of the real estate tax parcels within the leveed areas of the county. The location of the levee and the leveed areas were derived from the National Levee Database maintained by the U.S. Army Corps of Engineers. The leveed area, derived from a terrain-based calculation, represents areas protected from flood waters that could be flooded if the levee did not exist. The leveed area was overlaid on the County Assessor Tax Parcel information and a report was prepared that quantifies the parcel owner, owner address, the type of parcel, the acreage of record, the acreage estimated from GIS mapping, the acreage of each parcel that is estimated to be covered by the leveed area.

Jami Cook Chair, Secretary, Department of Public Safety
A.J. Gary Co-Chair, Director, Arkansas Division of Emergency Management
Tommy Land Arkansas Land Commissioner
Wes Ward Secretary, Department of Agriculture
Larry Walther Secretary, Department of Finance and Administration
Bruce Holland Director, Arkansas Natural Resources Commission
Deidre Smith Director, Arkansas Waterways Commission
Shelby Johnson Director, Geographic Information Office
Senator Jason Rapert Senate Appointment
Senator Gary Stubblefield Senate Appointment
Representative Mary Bentley House Appointment
Representative David Hillman House Appointment
County Judge Mark Thone Yell County

County Judge Jeff Phillips Jackson County
County Judge Mack Ball Chicot County
County Clerk Pam Ennis Pope County
Mayor Jimmy Witt Dardanelle – Yell County
Mayor Shirley Washington Pine Bluff – Jefferson County
Rob Rash St. Francis Levee Board
Mike Lowe Representing Miller County
Tim Ralston Representing Pope and Conway Counties
Marty Shell Representing Sebastian and Crawford Counties
Evan Teague Engineer, Farm Bureau
Tommy Bond Engineer, Pulaski County
Hal Kemp Attorney, Pulaski County

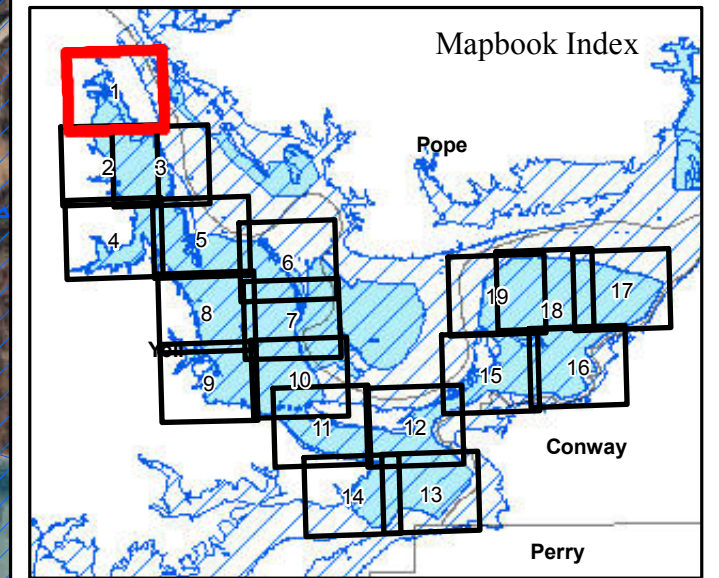
Description of Map Elements

	USACE Leveed Area	U.S. Army Corps of Engineers Leveed Area - The leveed area represents areas protected from flood waters that could be flooded if the levee did not exist. The area is derived from a terrain-based calculation and Sourced from the National Levee Database.
	USACE NLD Levee	U.S. Army Corps of Engineers National Levee Database Levee – This layer represents the location of the main line or thread of the levee structure itself. Sourced from the National Levee Database
	USACE Forecasted Inundation	U.S. Army Corps of Engineers 2019 Forecasted Flood – This layer represents the June 2019, Arkansas River Flood areas that were forecasted to be under flood water. The forecast was derived from hydrologic modeling based upon the Arkansas River gauge levels, and terrain.
	Roads	This layer represents a combination of Interstate, U.S., State, County, and Municipal roads.
	County Boundary	This layer represents the current Arkansas County Boundaries.
	PLSS Section	PLSS Section represents the Public Land Survey System section. The sections are roughly one mile by one mile in size. County Assessors use this system as an index of real property, which aids in quickly locating the general vicinity of a tax parcel of real property.
	PLSS Township / Range	PLSS Township/Range represents the Townships and Ranges of the Public Land Survey System. The system is first organized by Townships and Ranges and then 36 Sections are contained within each Township and Range. Each Township / Range is roughly six miles by six miles.
	Levee and Drainage Districts	This layer represents the administrative boundary of levee or drainage districts. These are entities that were created in order to fund, construct and maintain Levee structures. These Districts can exist as Levee, Watershed, and/or Drainage Districts and are established via the County Court. They represent a geographic area of responsibility in regard to the maintenance and construction of Levee structures built to mitigate flooding. NOTE: The legal description of these districts was not readily available for ALL counties in the study area.



Disclaimer: The GIS Tax Parcel data is created and maintained by individual counties, varies in quality, and may not reflect the entirety of the County Assessor's records. Therefore, acreage totals in this report should be used as estimates only.

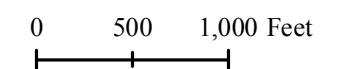
Yell County 2019 Leveed Area Parcels



Parcels Intersecting Leveed Area:
Total Parcel Acreage= 27,074.14
Acreage within Leveed Area= 18,714.71
 [Acreage within Inundation Area = 22,388.25. Not shown. Parcel list available upon request.]

-  USACE Leveed Area
-  USACE NLD Levee
-  USACE Forecasted Inundation
-  Roads
-  County Boundary
-  PLSS Section
-  PLSS Township/Range

1:12,000



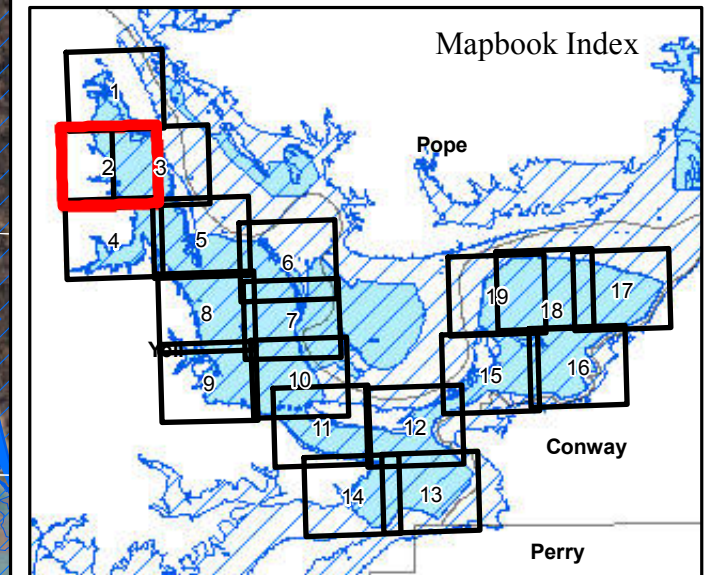
Page 1 of 19

9/18/2019



ARKANSAS
GIS OFFICE

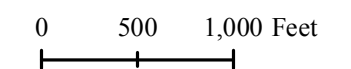
Yell County 2019 Leveed Area Parcels



Parcels Intersecting Leveed Area:
Total Parcel Acreage= 27,074.14
Acreage within Leveed Area= 18,714.71
 [Acreage within Inundation Area = 22,388.25. Not shown. Parcel list available upon request.]

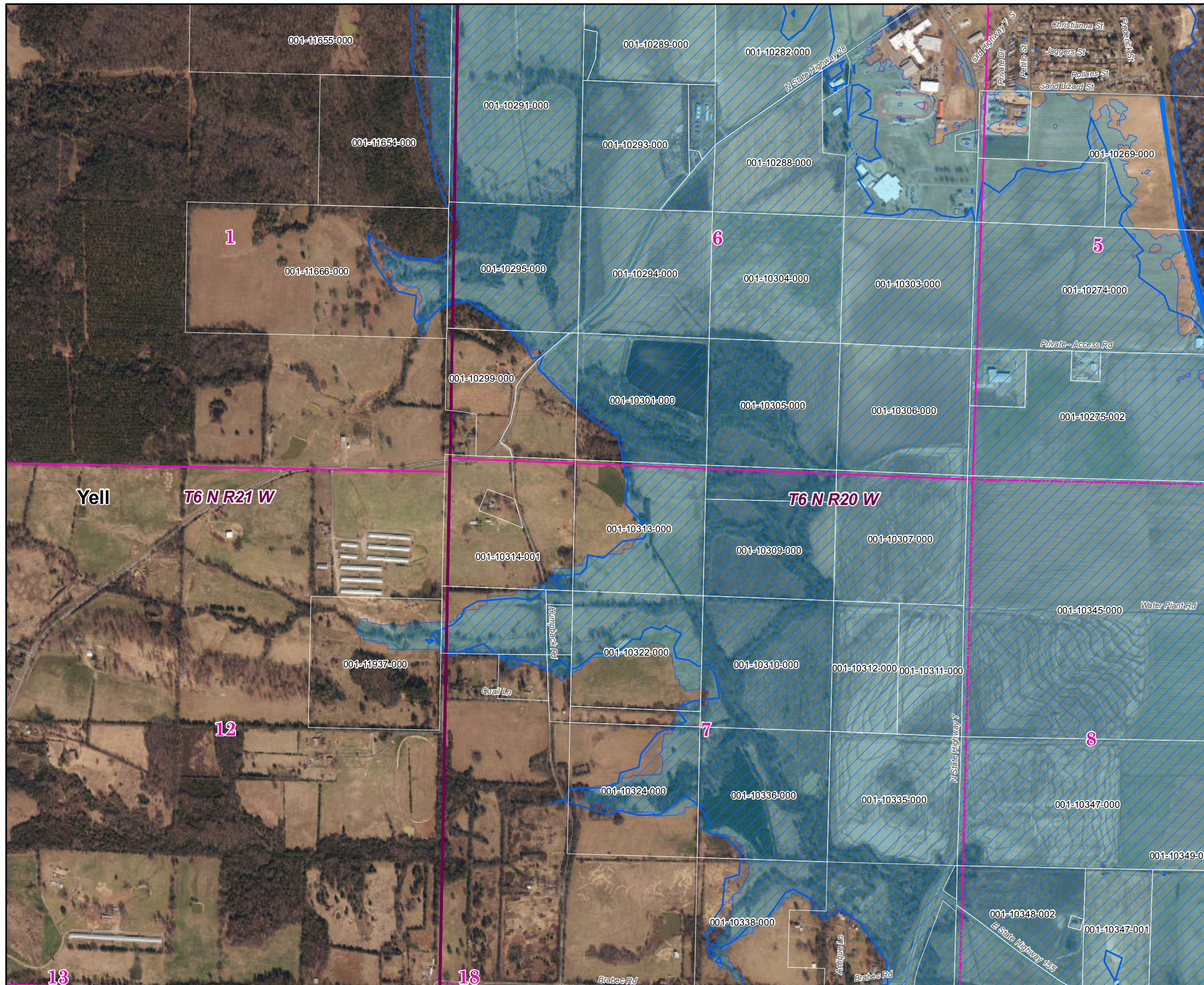
- USACE Leveed Area
- USACE NLD Levee
- USACE Forecasted Inundation
- Roads
- County Boundary
- PLSS Section
- PLSS Township/Range

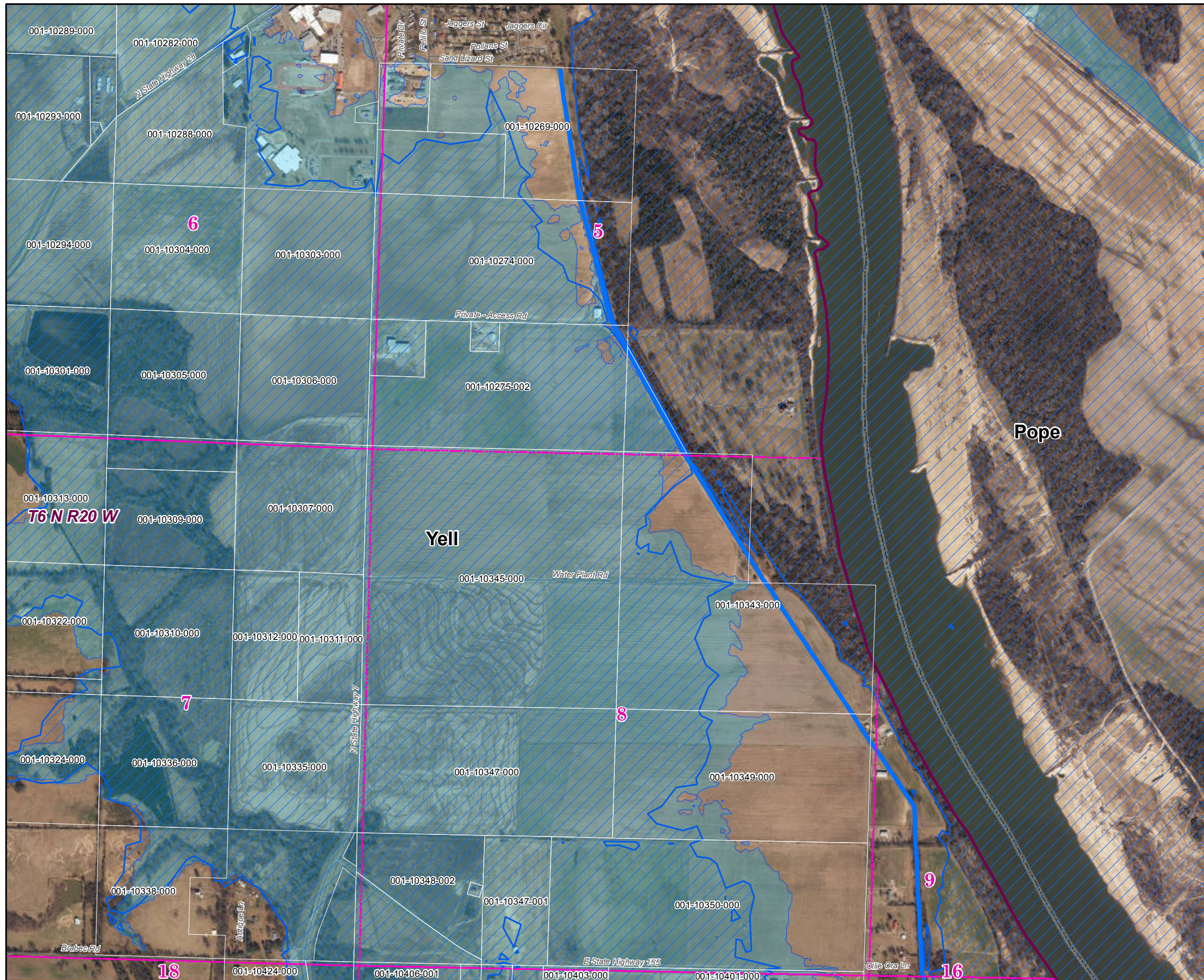
1:12,000



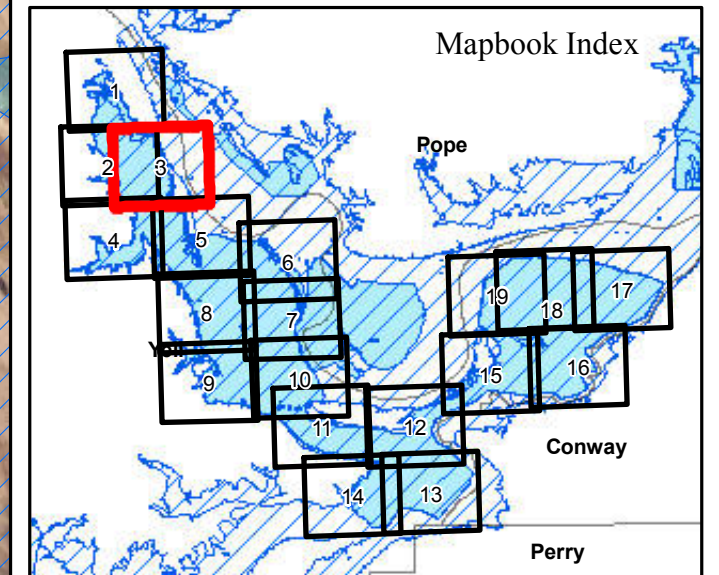
Page 2 of 19

9/18/2019





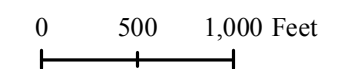
Yell County 2019 Leveed Area Parcels



Parcels Intersecting Leveed Area:
Total Parcel Acreage= 27,074.14
Acreage within Leveed Area= 18,714.71
 [Acreage within Inundation Area = 22,388.25.
 Not shown. Parcel list available upon request.]

- USACE Leveed Area
- USACE NLD Levee
- USACE Forecasted Inundation
- Roads
- County Boundary
- PLSS Section
- PLSS Township/Range

1:12,000

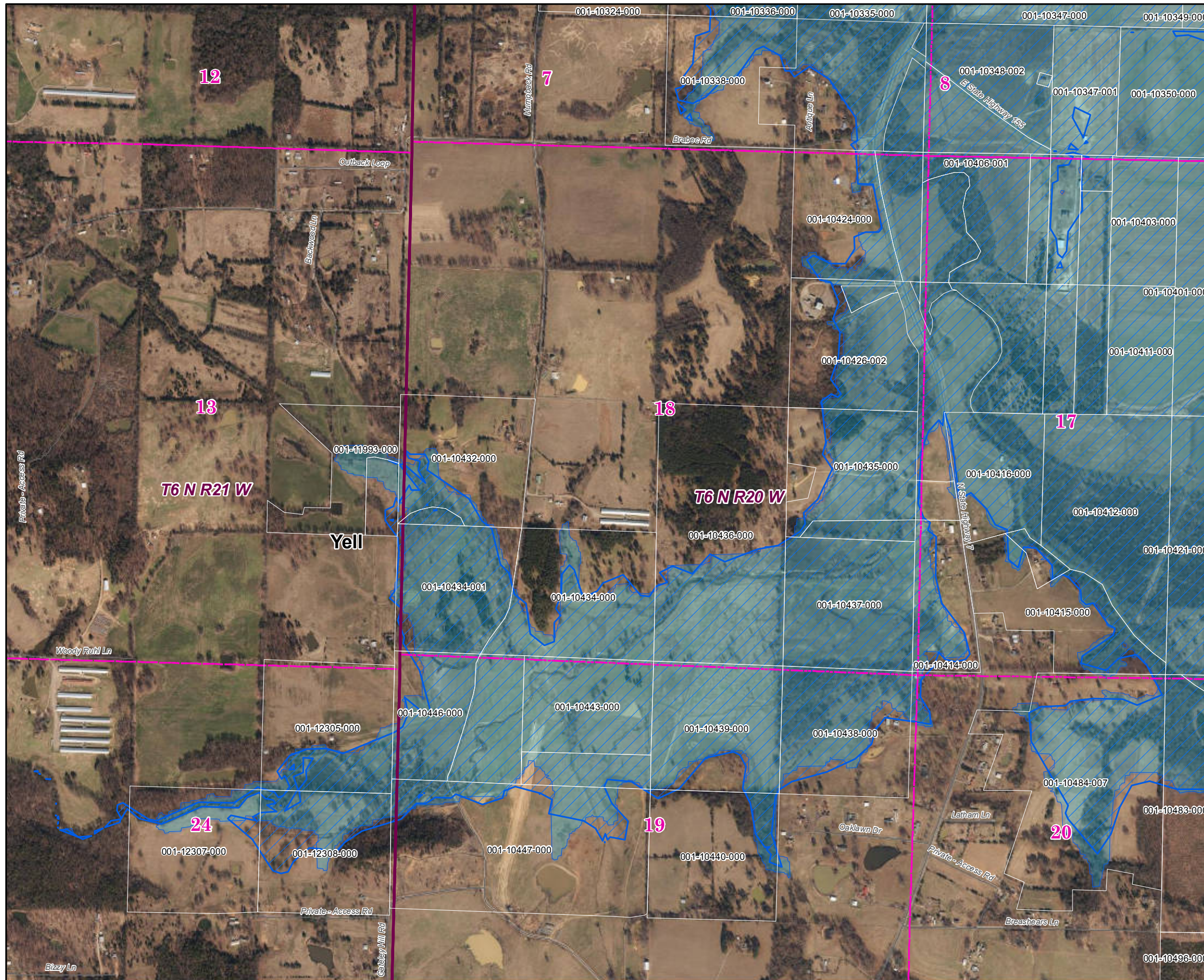


Page 3 of 19

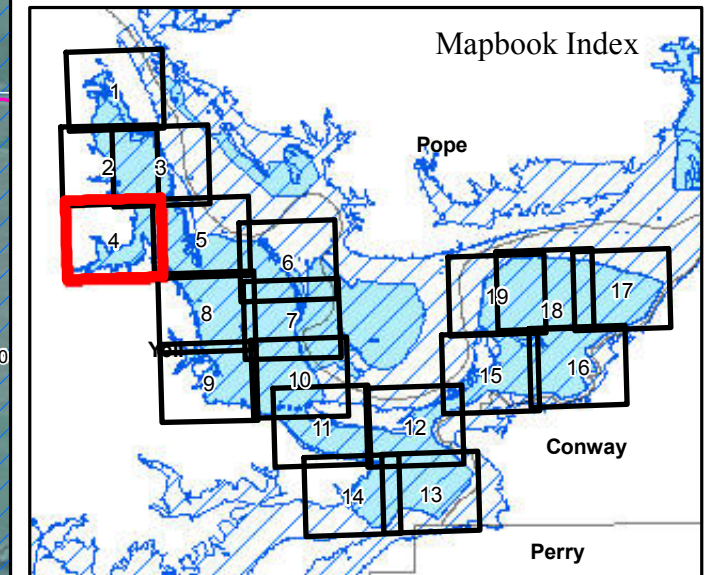
9/18/2019



ARKANSAS
GIS OFFICE



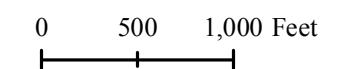
Yell County 2019 Leveed Area Parcels



Parcels Intersecting Leveed Area:
Total Parcel Acreage= 27,074.14
Acreage within Leveed Area= 18,714.71
 [Acreage within Inundation Area = 22,388.25. Not shown. Parcel list available upon request.]

- USACE Leveed Area
- USACE NLD Levee
- USACE Forecasted Inundation
- Roads
- County Boundary
- PLSS Section
- PLSS Township/Range

1:12,000



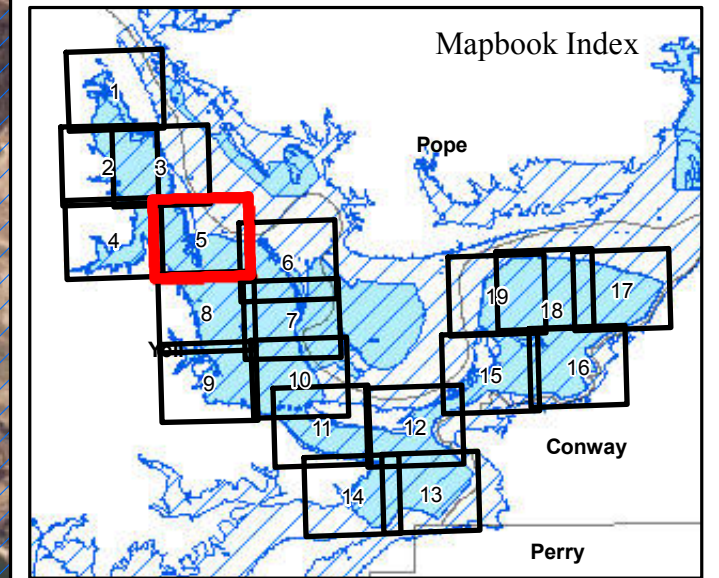
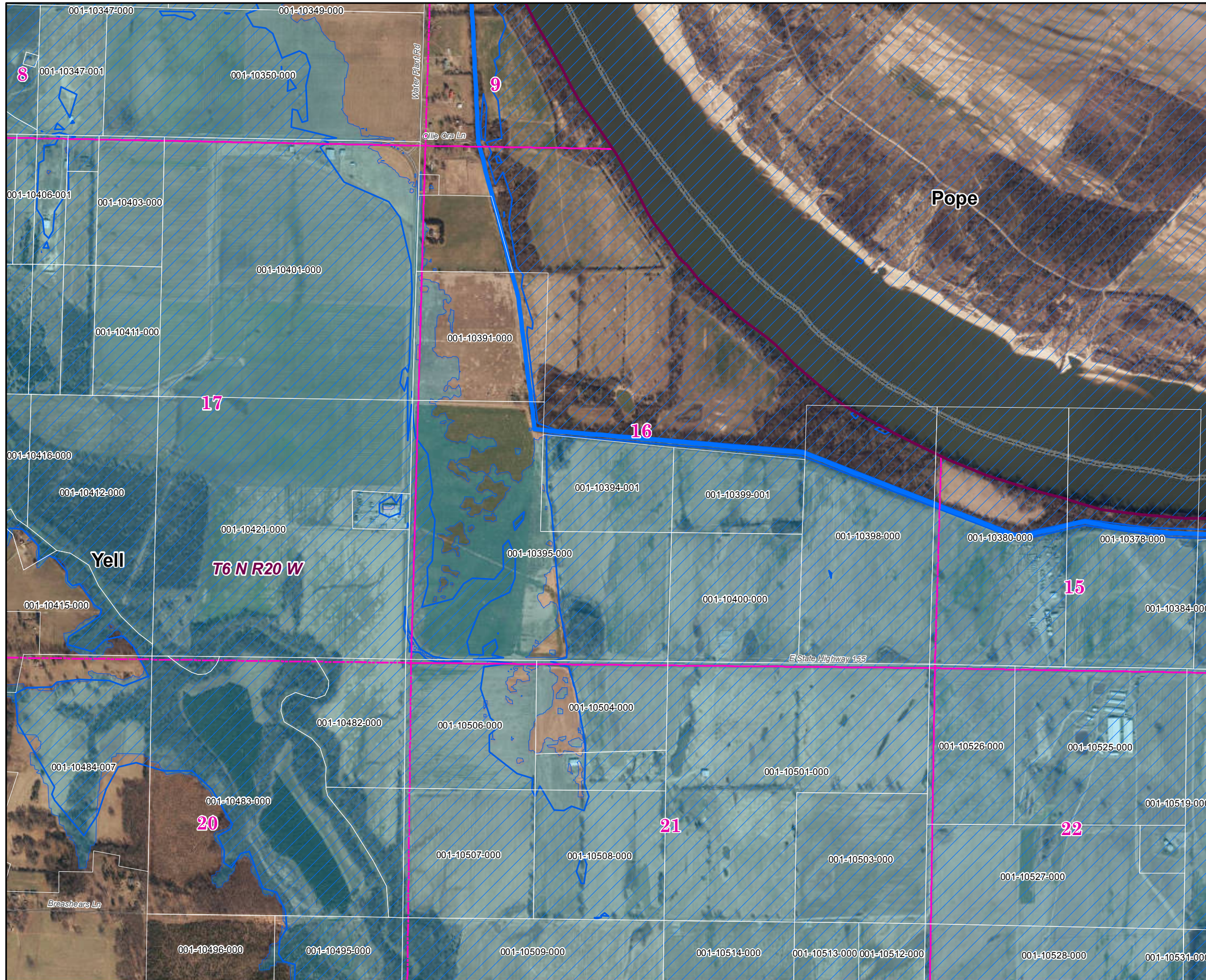
Page 4 of 19

9/18/2019



ARKANSAS
GIS OFFICE

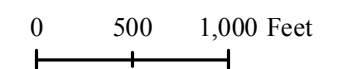
Yell County 2019 Leveed Area Parcels



Parcels Intersecting Leveed Area:
Total Parcel Acreage= 27,074.14
Acreage within Leveed Area= 18,714.71
 [Acreage within Inundation Area = 22,388.25. Not shown. Parcel list available upon request.]

- USACE Leveed Area
- USACE NLD Levee
- USACE Forecasted Inundation
- Roads
- County Boundary
- PLSS Section
- PLSS Township/Range

1:12,000

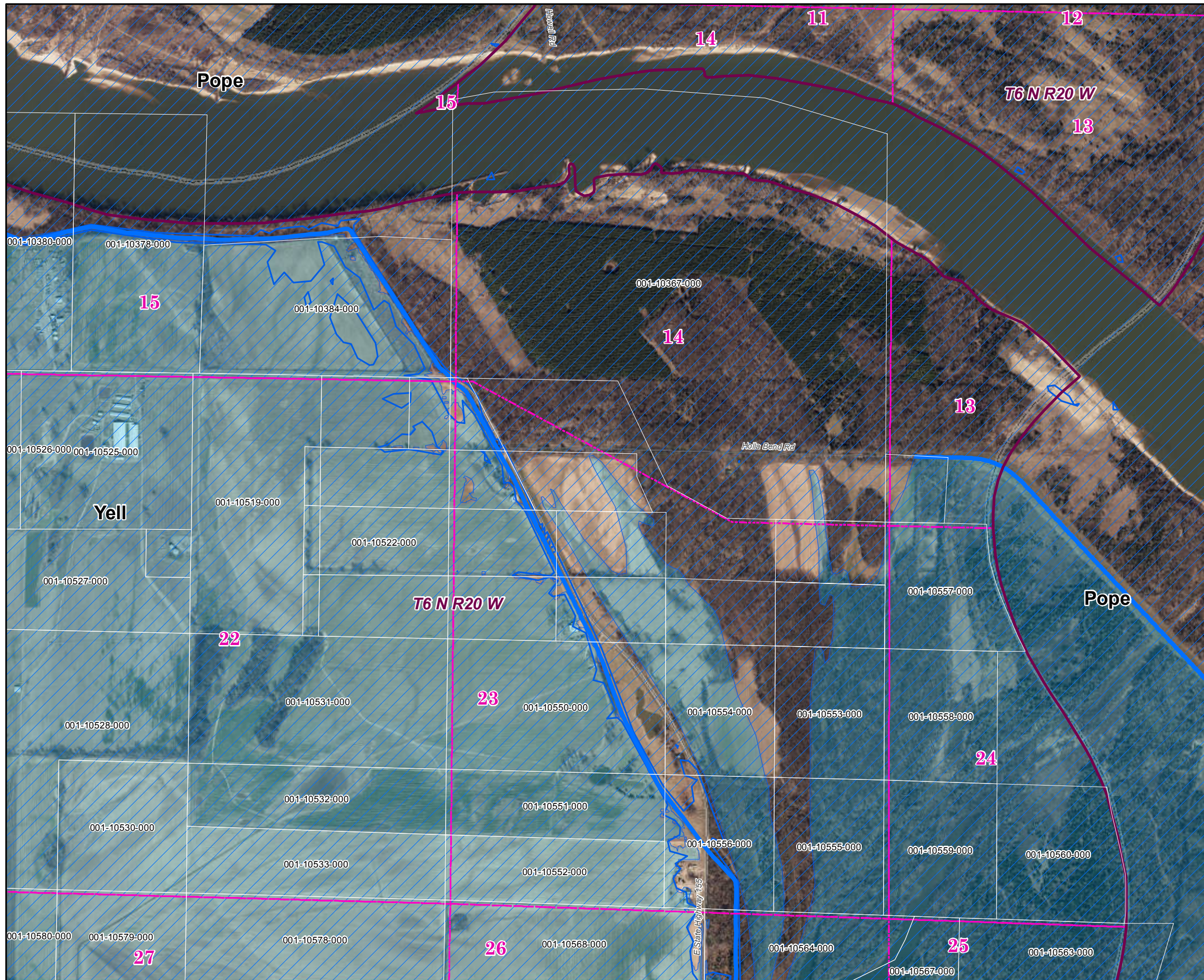


Page 5 of 19

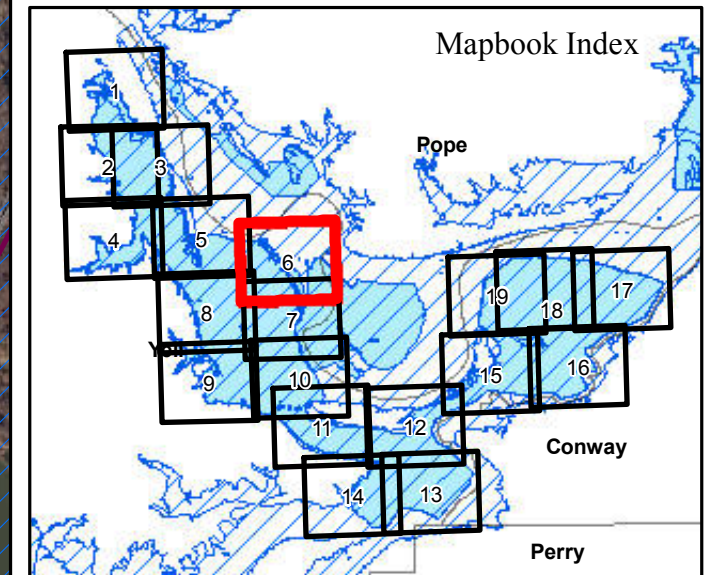
9/18/2019



ARKANSAS
GIS OFFICE



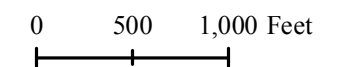
Yell County 2019 Leveed Area Parcels



Parcels Intersecting Leveed Area:
Total Parcel Acreage= 27,074.14
Acreage within Leveed Area= 18,714.71
 [Acreage within Inundation Area = 22,388.25.
 Not shown. Parcel list available upon request.]

-  USACE Leveed Area
-  USACE NLD Levee
-  USACE Forecasted Inundation
-  Roads
-  County Boundary
-  PLSS Section
-  PLSS Township/Range

1:12,000



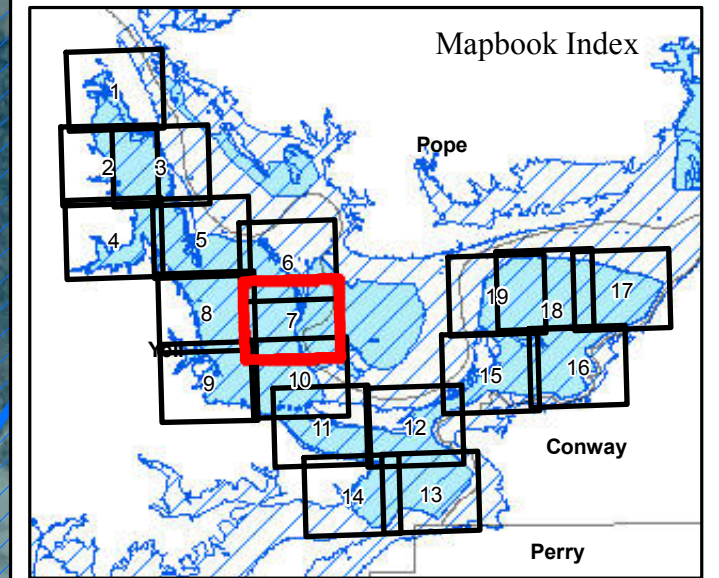
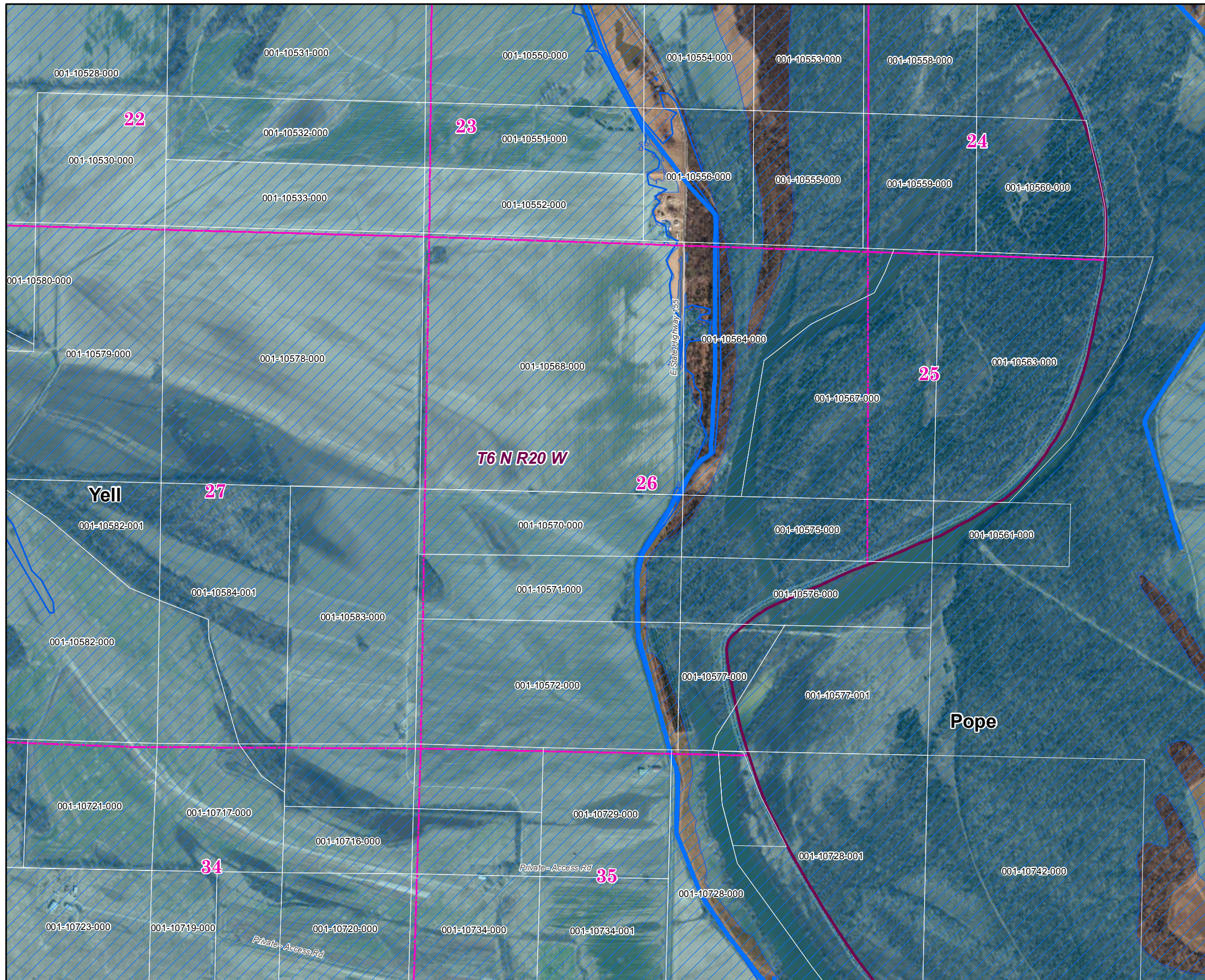
Page 6 of 19

9/18/2019



ARKANSAS
GIS OFFICE

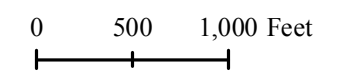
Yell County 2019 Leveed Area Parcels



Parcels Intersecting Leveed Area:
Total Parcel Acreage= 27,074.14
Acreage within Leveed Area= 18,714.71
 [Acreage within Inundation Area = 22,388.25.
 Not shown. Parcel list available upon request.]

-  USACE Leveed Area
-  USACE NLD Levee
-  USACE Forecasted Inundation
-  Roads
-  County Boundary
-  PLSS Section
-  PLSS Township/Range

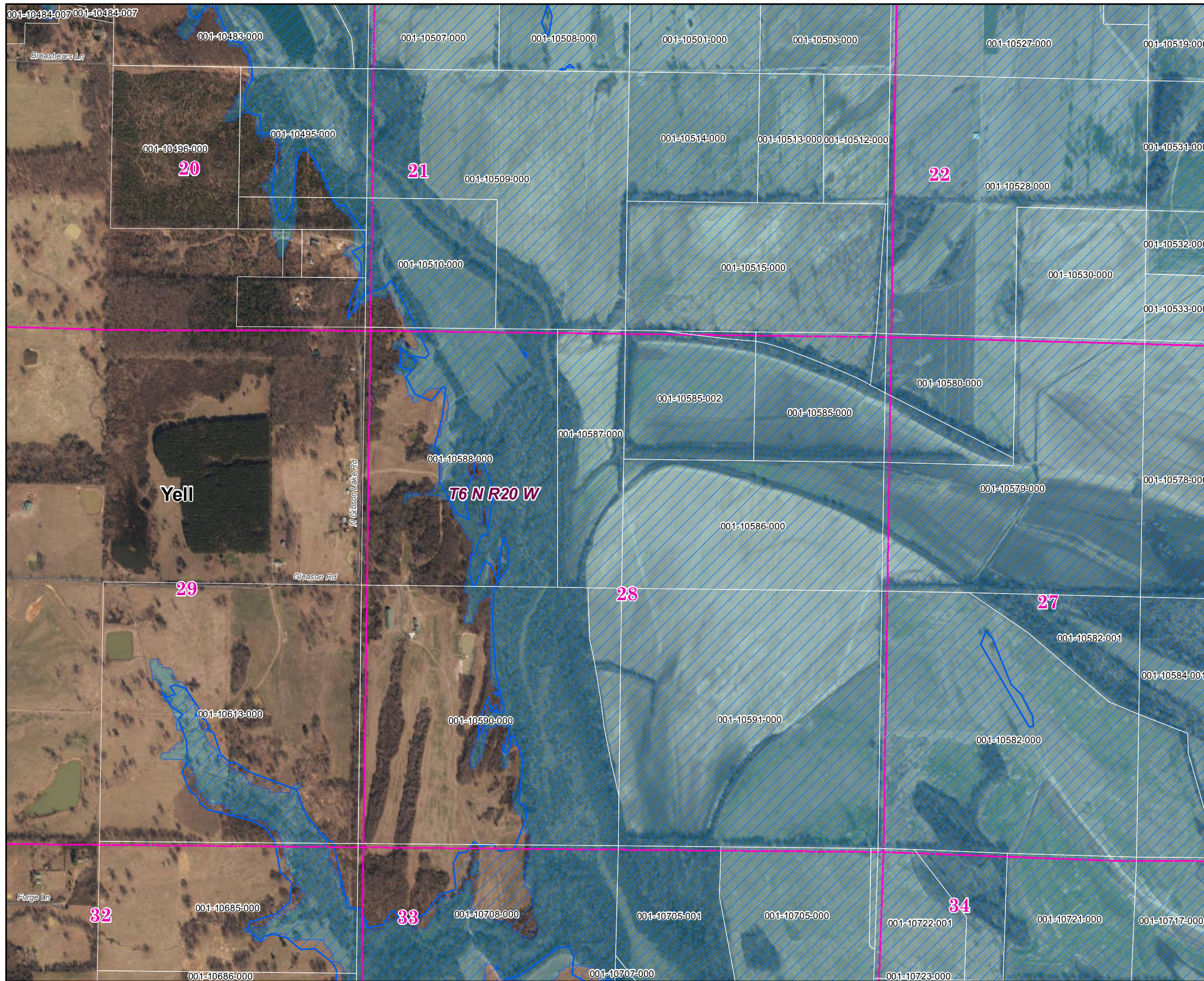
1:12,000



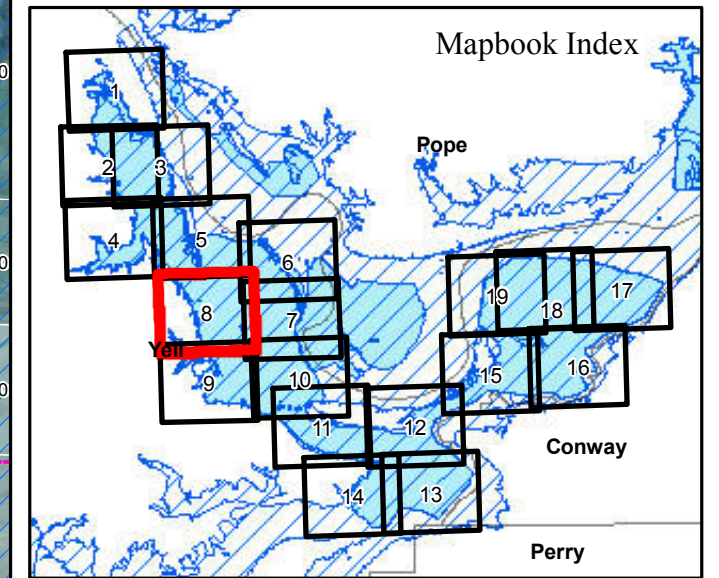
Page 7 of 19

9/18/2019





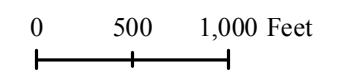
Yell County 2019 Leveed Area Parcels



Parcels Intersecting Leveed Area:
Total Parcel Acreage= 27,074.14
Acreage within Leveed Area= 18,714.71
 [Acreage within Inundation Area = 22,388.25. Not shown. Parcel list available upon request.]

-  USACE Leveed Area
-  USACE NLD Levee
-  USACE Forecasted Inundation
-  Roads
-  County Boundary
-  PLSS Section
-  PLSS Township/Range

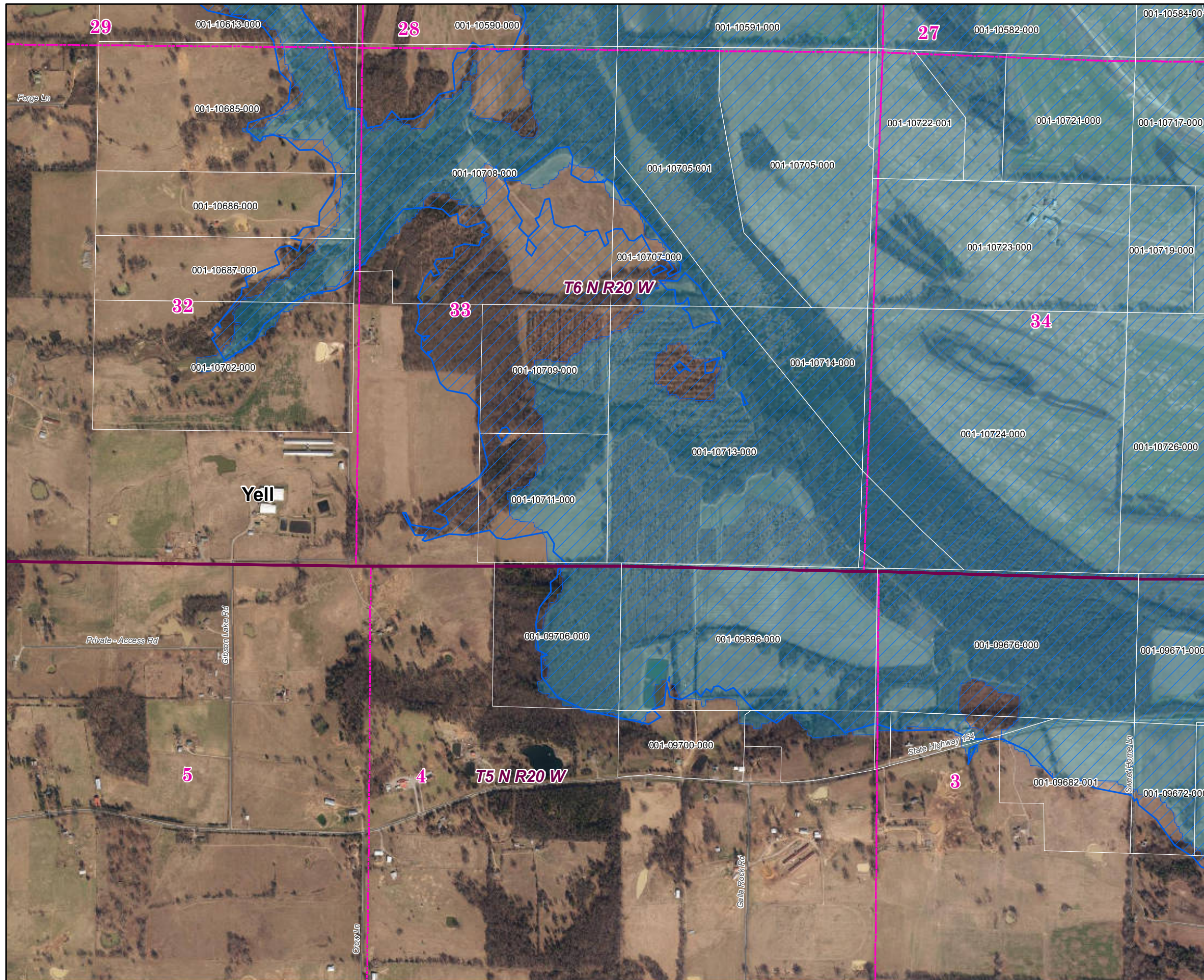
1:12,000



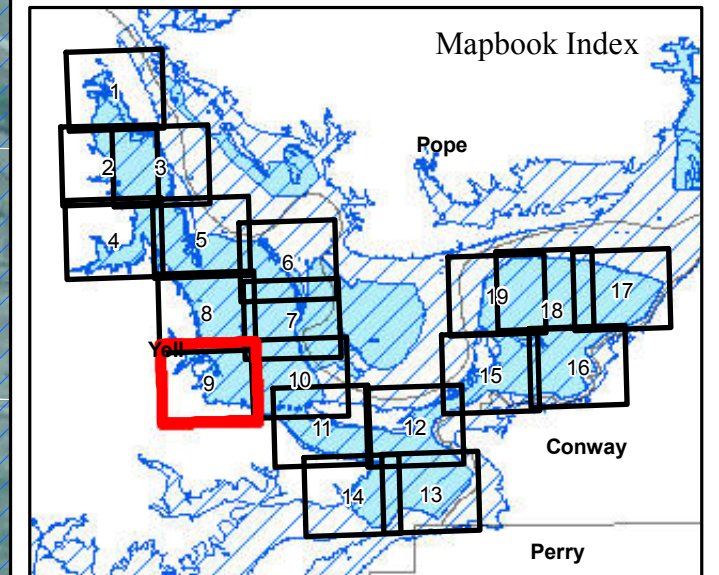
Page 8 of 19

9/18/2019





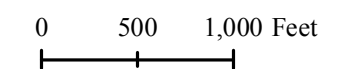
Yell County 2019 Leveed Area Parcels



Parcels Intersecting Leveed Area:
Total Parcel Acreage= 27,074.14
Acreage within Leveed Area= 18,714.71
 [Acreage within Inundation Area = 22,388.25.
 Not shown. Parcel list available upon request.]

- USACE Leveed Area
- USACE NLD Levee
- USACE Forecasted Inundation
- Roads
- County Boundary
- PLSS Section
- PLSS Township/Range

1:12,000

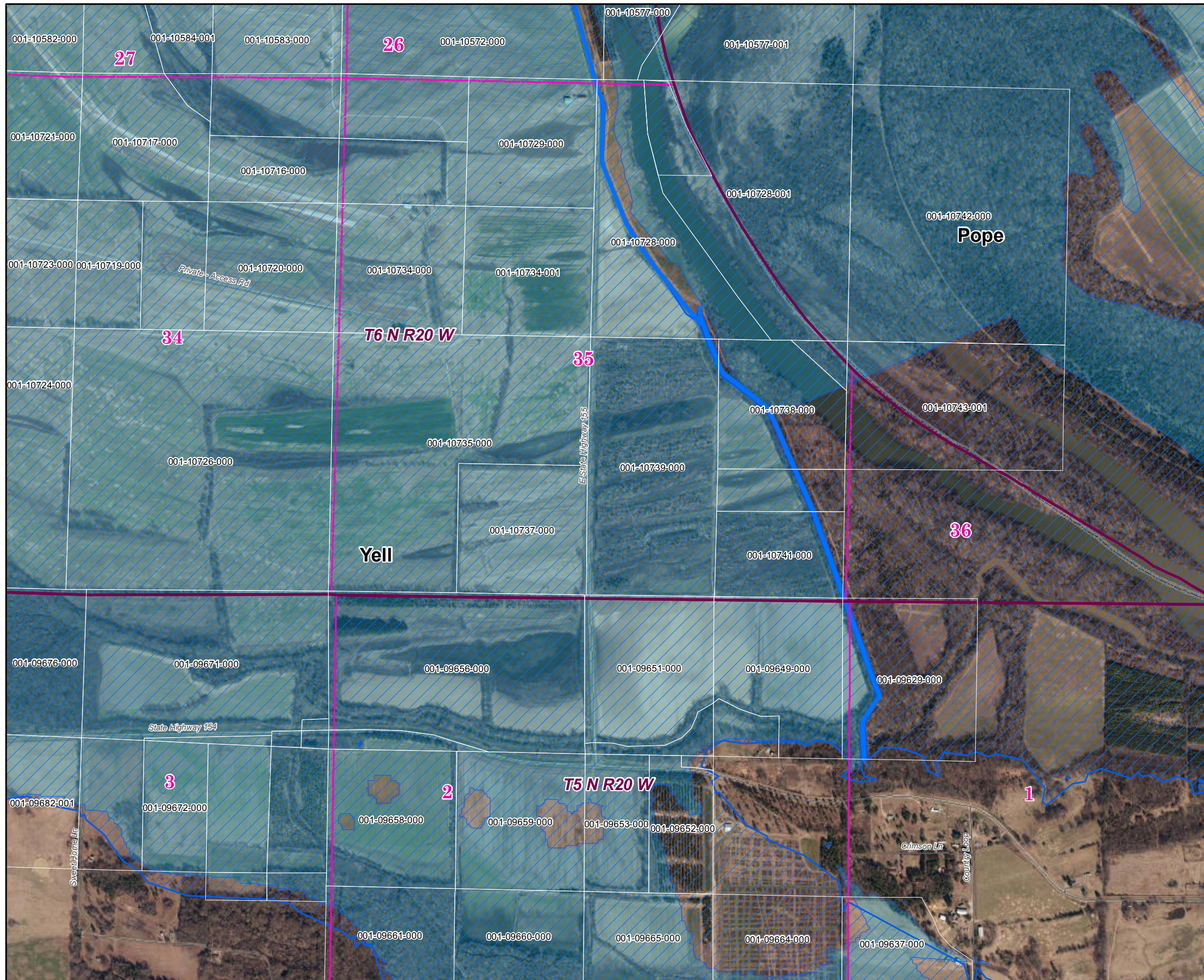


Page 9 of 19

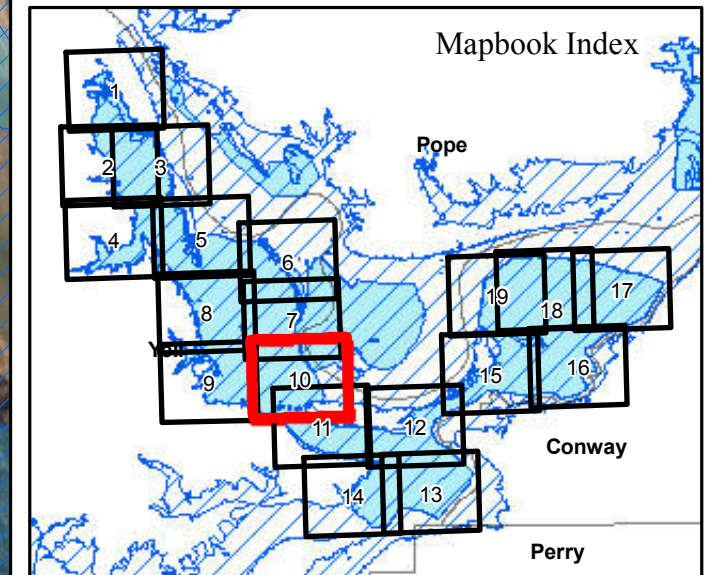
9/18/2019



ARKANSAS
GIS OFFICE



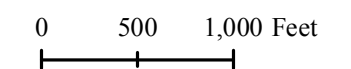
Yell County 2019 Leveed Area Parcels



Parcels Intersecting Leveed Area:
Total Parcel Acreage= 27,074.14
Acreage within Leveed Area= 18,714.71
 [Acreage within Inundation Area = 22,388.25. Not shown. Parcel list available upon request.]

- USACE Leveed Area
- USACE NLD Levee
- USACE Forecasted Inundation
- Roads
- County Boundary
- PLSS Section
- PLSS Township/Range

1:12,000

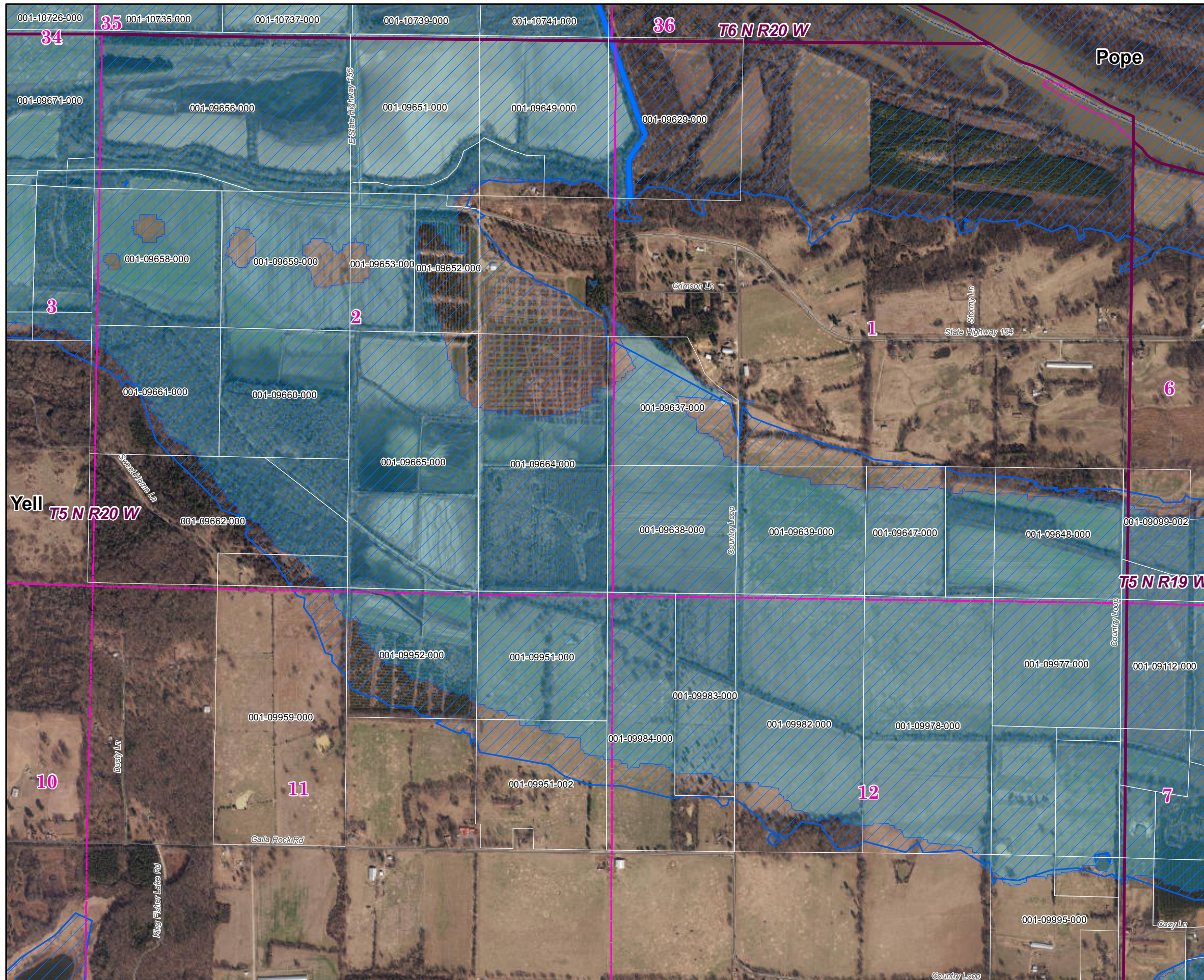


Page 10 of 19

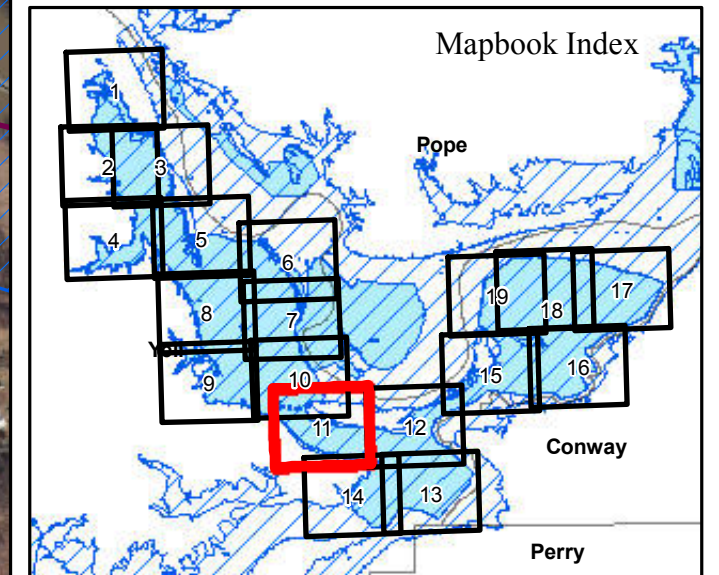
9/18/2019



ARKANSAS
GIS OFFICE



Yell County 2019 Leveed Area Parcels



Parcels Intersecting Leveed Area:
Total Parcel Acreage= 27,074.14
Acreage within Leveed Area= 18,714.71
 [Acreage within Inundation Area = 22,388.25.
 Not shown. Parcel list available upon request.]

- USACE Leveed Area
- USACE NLD Levee
- USACE Forecasted Inundation
- Roads
- County Boundary
- PLSS Section
- PLSS Township/Range

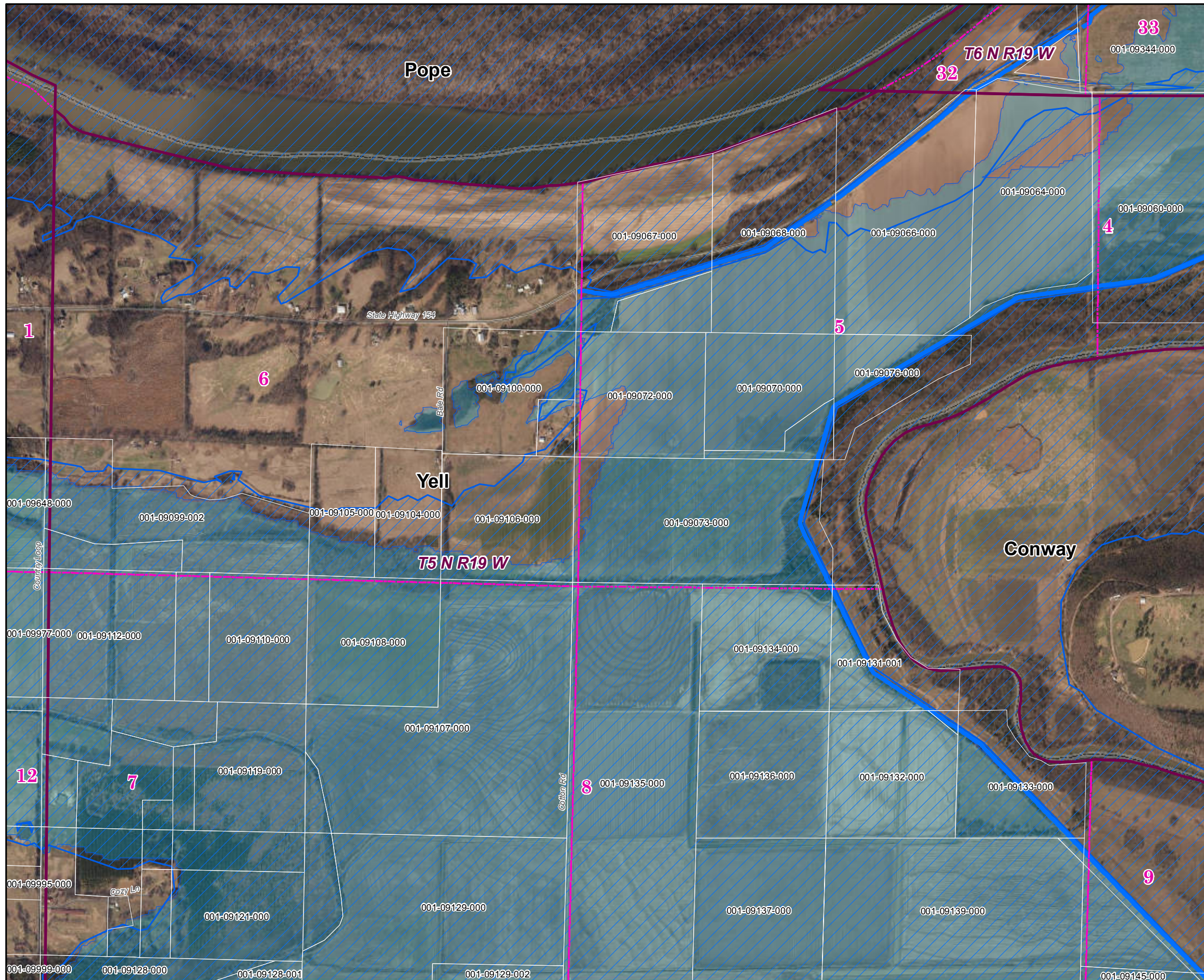
1:12,000
 0 500 1,000 Feet

Page 11 of 19

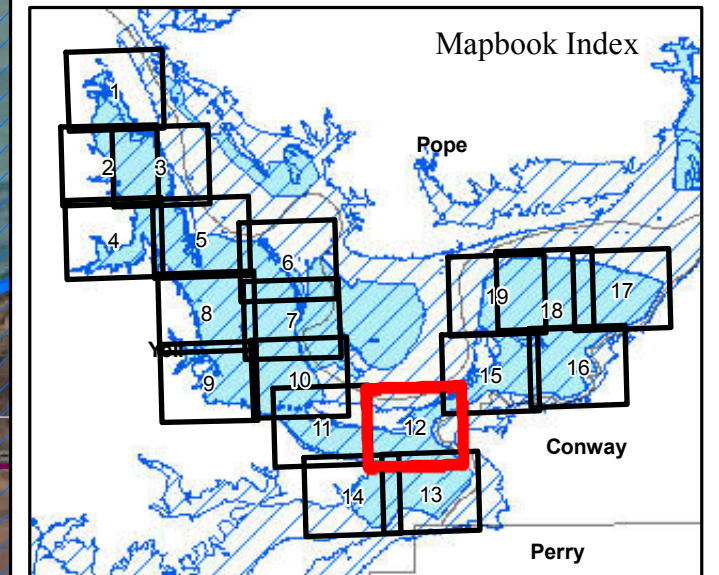
9/18/2019



ARKANSAS
GIS OFFICE



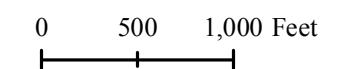
Yell County 2019 Leveed Area Parcels



Parcels Intersecting Leveed Area:
Total Parcel Acreage= 27,074.14
Acreage within Leveed Area= 18,714.71
 [Acreage within Inundation Area = 22,388.25.
 Not shown. Parcel list available upon request.]

- USACE Leveed Area
- USACE NLD Levee
- USACE Forecasted Inundation
- Roads
- County Boundary
- PLSS Section
- PLSS Township/Range

1:12,000

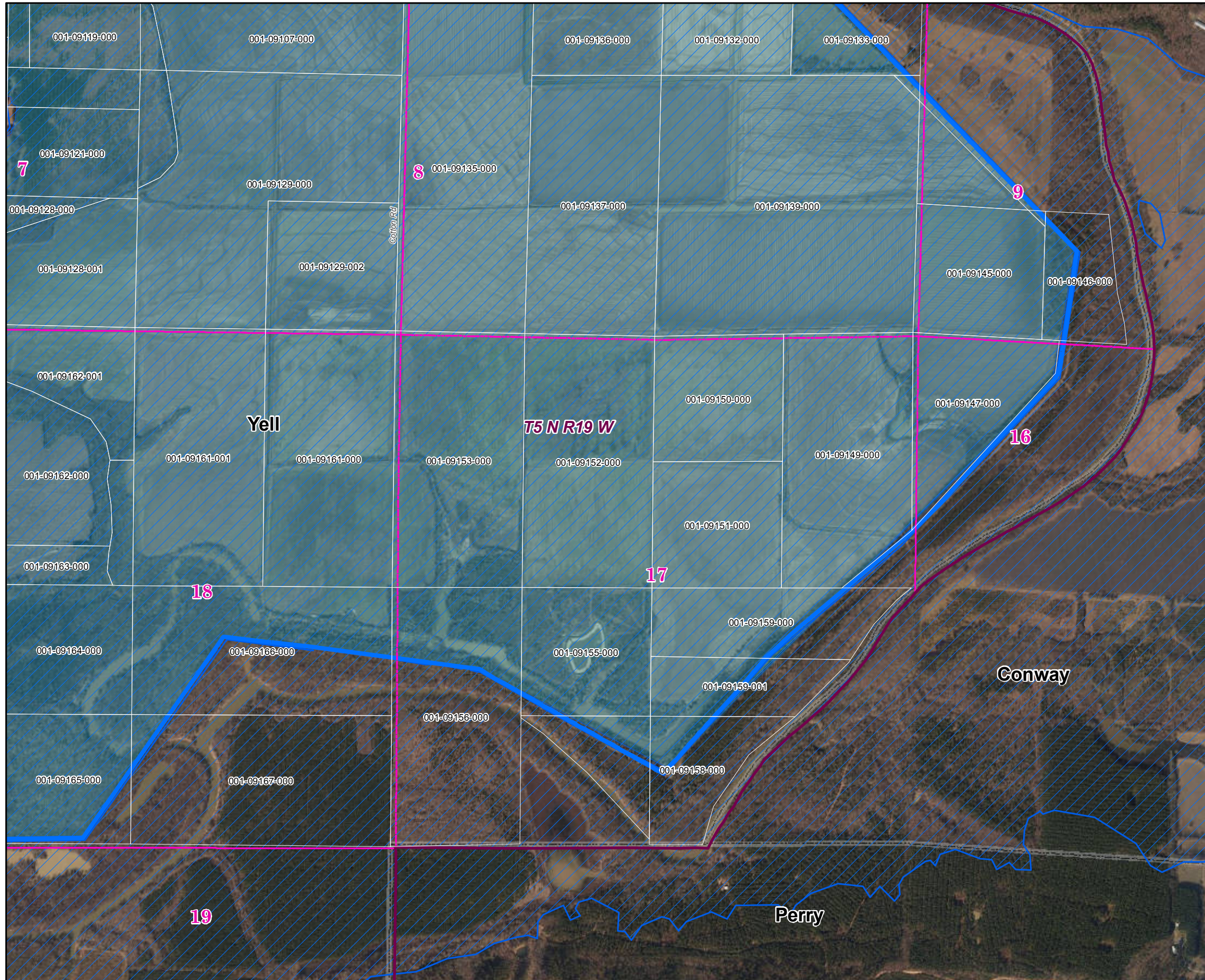


Page 12 of 19

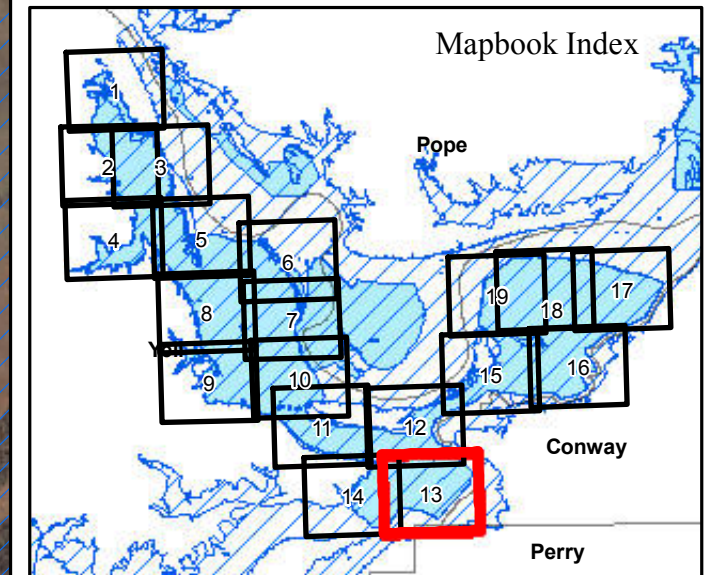
9/18/2019



ARKANSAS
GIS OFFICE



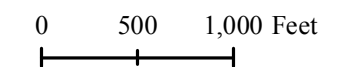
Yell County 2019 Leveed Area Parcels



Parcels Intersecting Leveed Area:
Total Parcel Acreage= 27,074.14
Acreage within Leveed Area= 18,714.71
 [Acreage within Inundation Area = 22,388.25.
 Not shown. Parcel list available upon request.]

- USACE Leveed Area
- USACE NLD Levee
- USACE Forecasted Inundation
- Roads
- County Boundary
- PLSS Section
- PLSS Township/Range

1:12,000

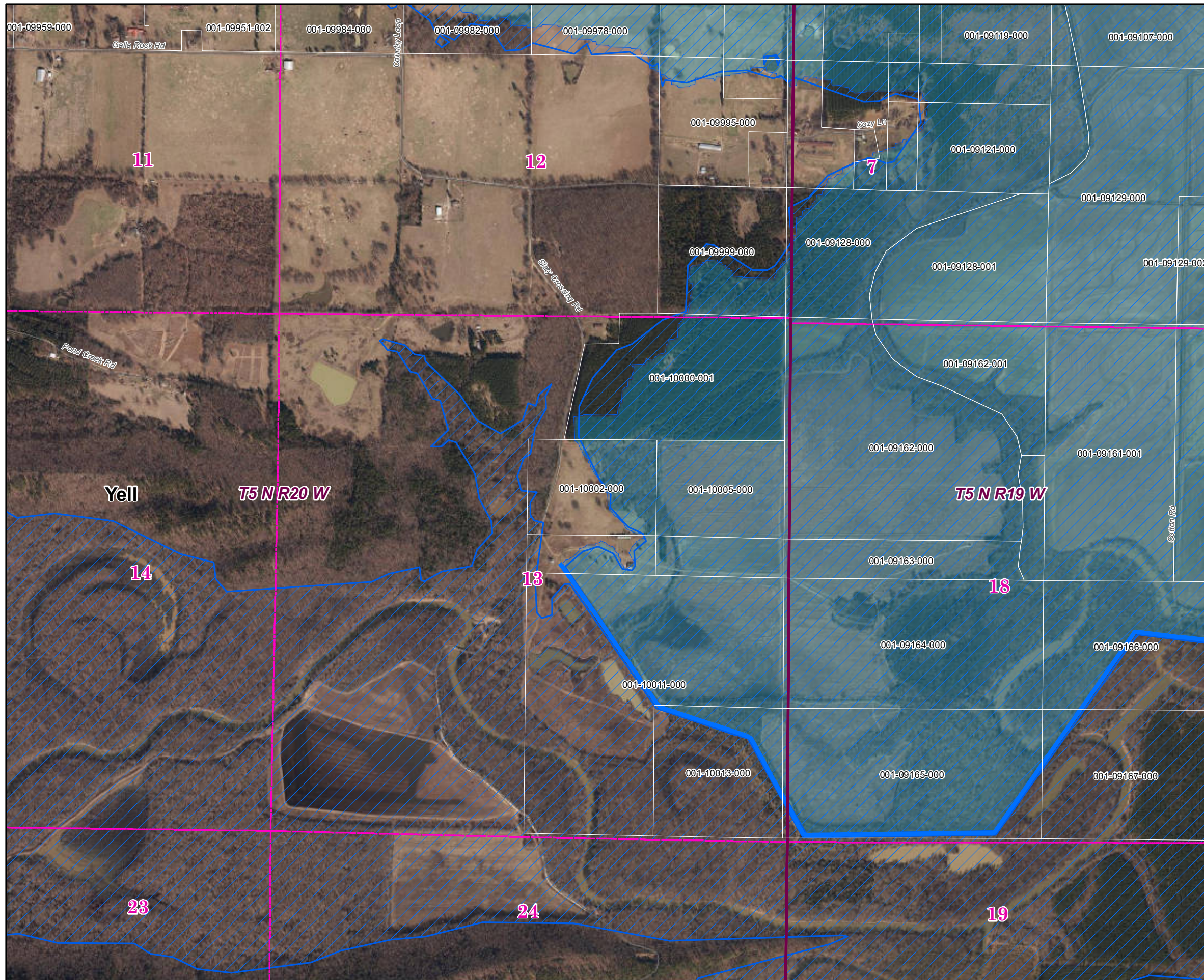


Page 13 of 19

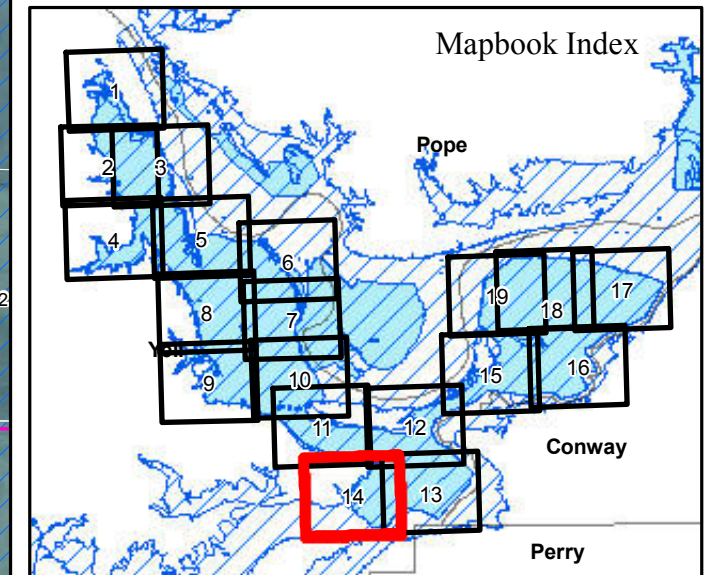
9/18/2019



ARKANSAS
GIS OFFICE



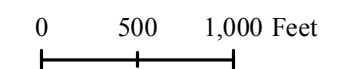
Yell County 2019 Leveed Area Parcels



Parcels Intersecting Leveed Area:
Total Parcel Acreage= 27,074.14
Acreage within Leveed Area= 18,714.71
 [Acreage within Inundation Area = 22,388.25.
 Not shown. Parcel list available upon request.]

-  USACE Leveed Area
-  USACE NLD Levee
-  USACE Forecasted Inundation
-  Roads
-  County Boundary
-  PLSS Section
-  PLSS Township/Range

1:12,000

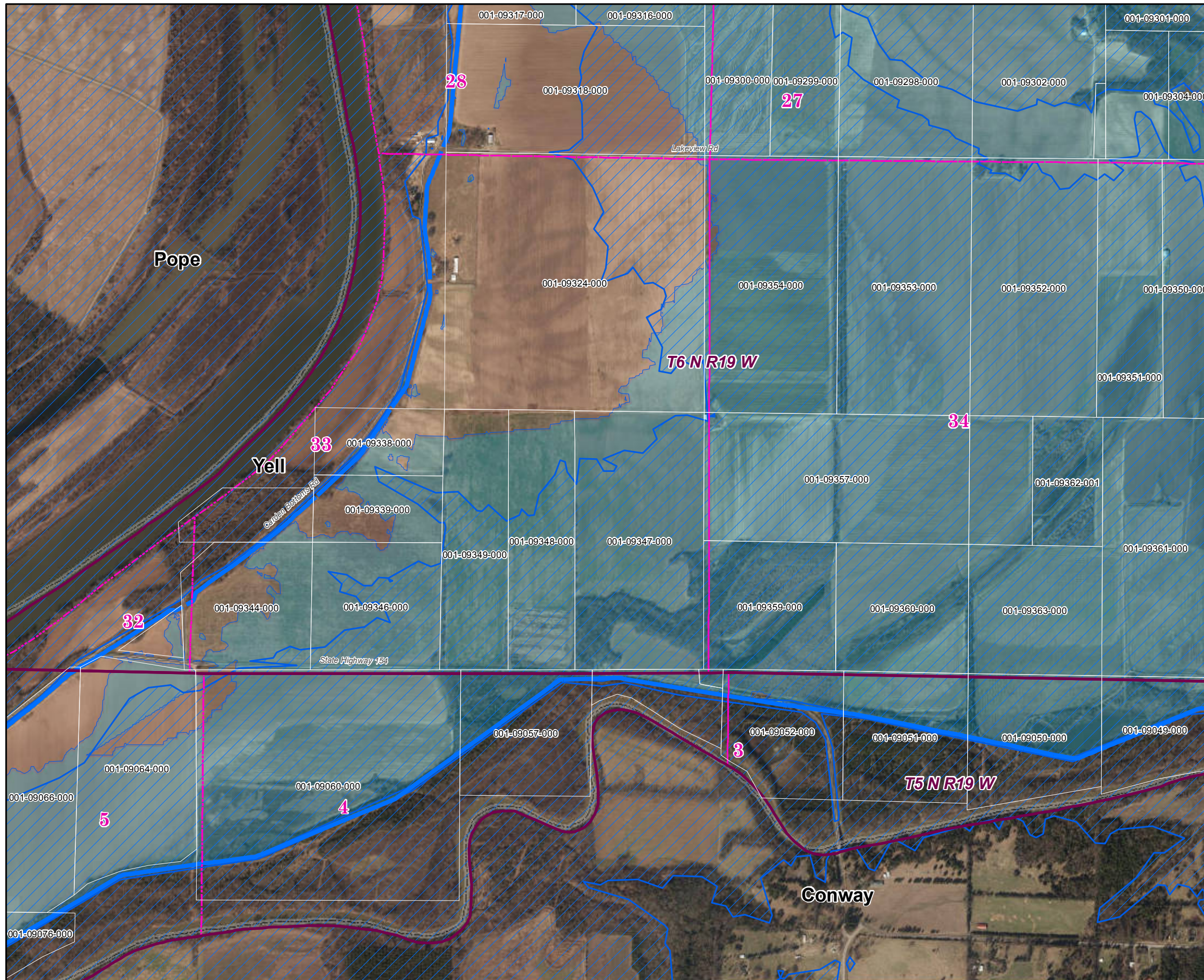


Page 14 of 19

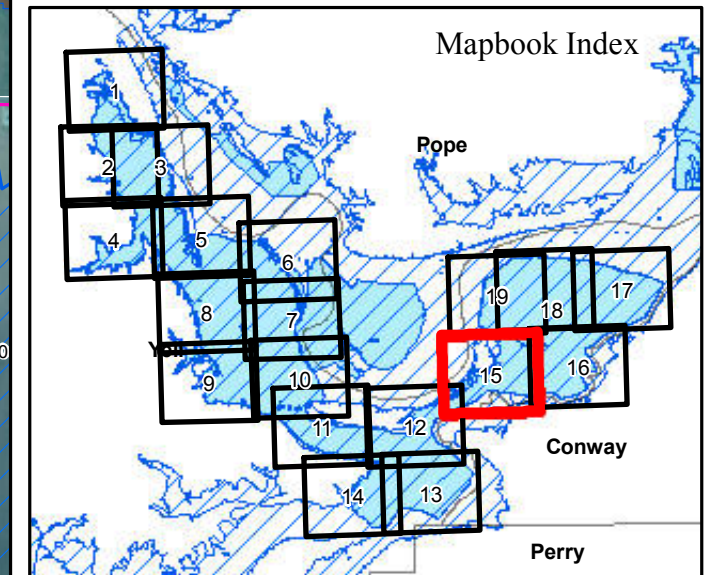
9/18/2019



ARKANSAS
GIS OFFICE



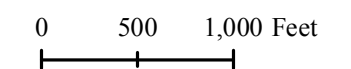
Yell County 2019 Leveed Area Parcels



Parcels Intersecting Leveed Area:
Total Parcel Acreage= 27,074.14
Acreage within Leveed Area= 18,714.71
 [Acreage within Inundation Area = 22,388.25. Not shown. Parcel list available upon request.]

-  USACE Leveed Area
-  USACE NLD Levee
-  USACE Forecasted Inundation
-  Roads
-  County Boundary
-  PLSS Section
-  PLSS Township/Range

1:12,000

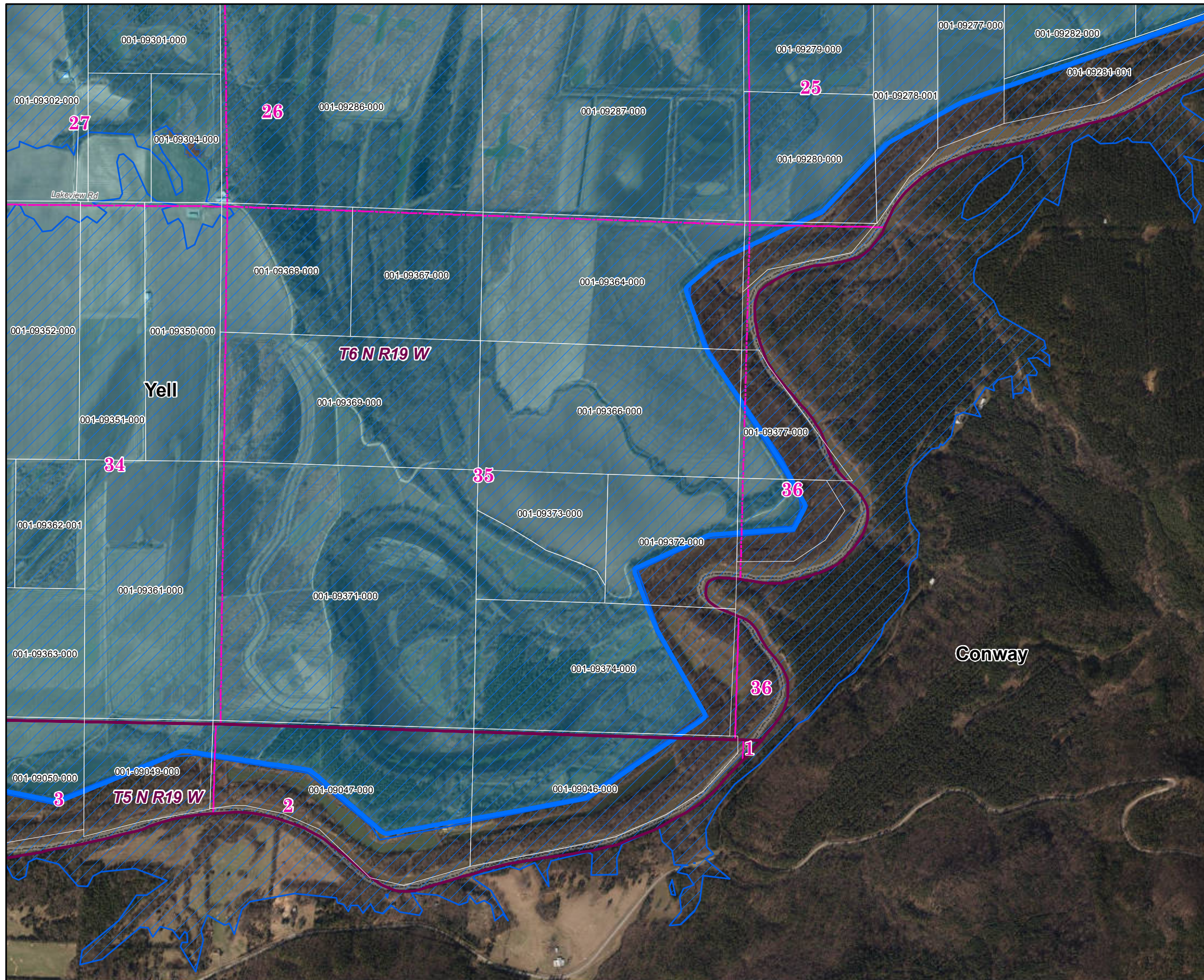


Page 15 of 19

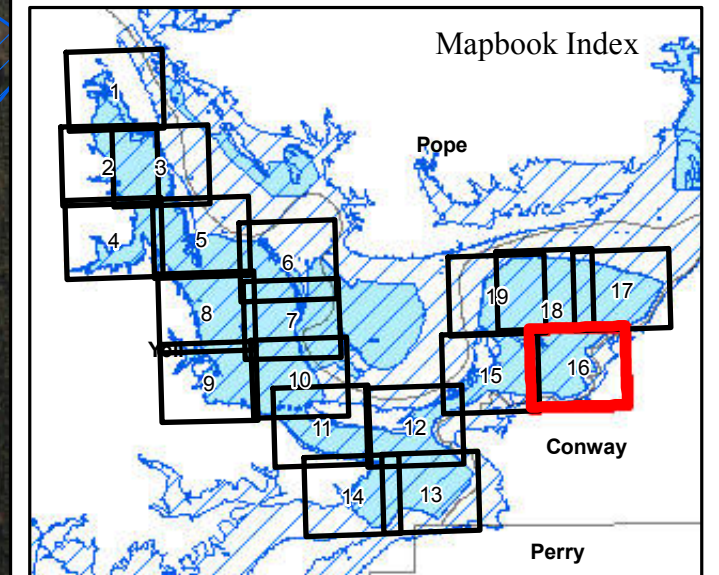
9/18/2019



ARKANSAS
GIS OFFICE



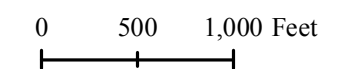
Yell County 2019 Leveed Area Parcels



Parcels Intersecting Leveed Area:
Total Parcel Acreage= 27,074.14
Acreage within Leveed Area= 18,714.71
 [Acreage within Inundation Area = 22,388.25.
 Not shown. Parcel list available upon request.]

-  USACE Leveed Area
-  USACE NLD Levee
-  USACE Forecasted Inundation
-  Roads
-  County Boundary
-  PLSS Section
-  PLSS Township/Range

1:12,000

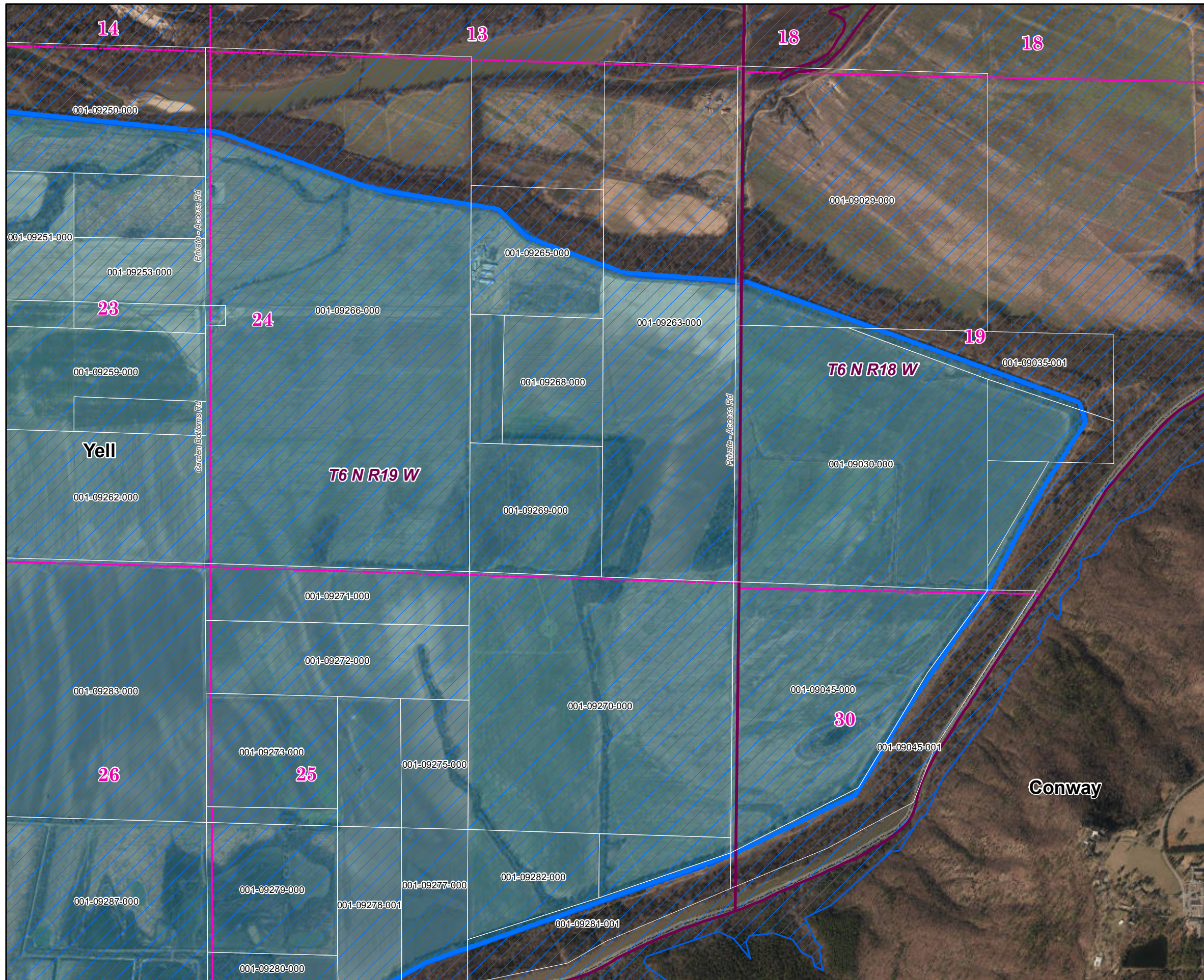


Page 16 of 19

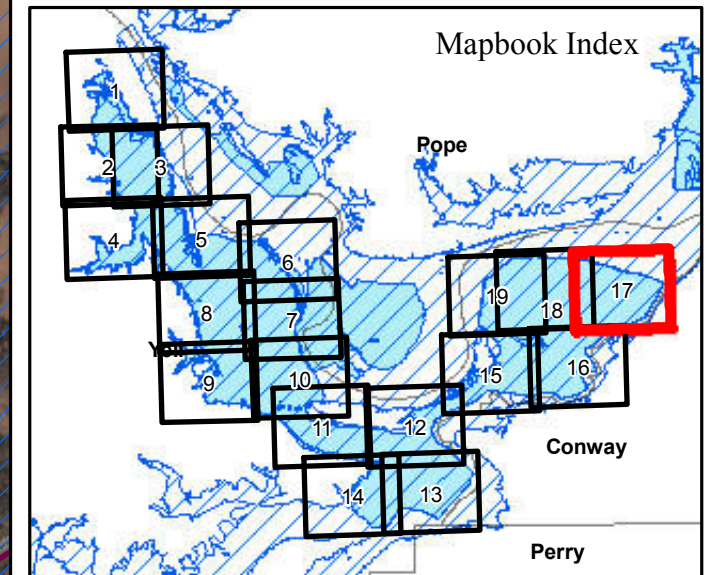


ARKANSAS
GIS OFFICE

9/18/2019



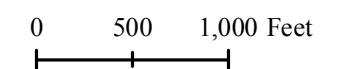
Yell County 2019 Leveed Area Parcels



Parcels Intersecting Leveed Area:
Total Parcel Acreage= 27,074.14
Acreage within Leveed Area= 18,714.71
 [Acreage within Inundation Area = 22,388.25.
 Not shown. Parcel list available upon request.]

-  USACE Leveed Area
-  USACE NLD Levee
-  USACE Forecasted Inundation
-  Roads
-  County Boundary
-  PLSS Section
-  PLSS Township/Range

1:12,000

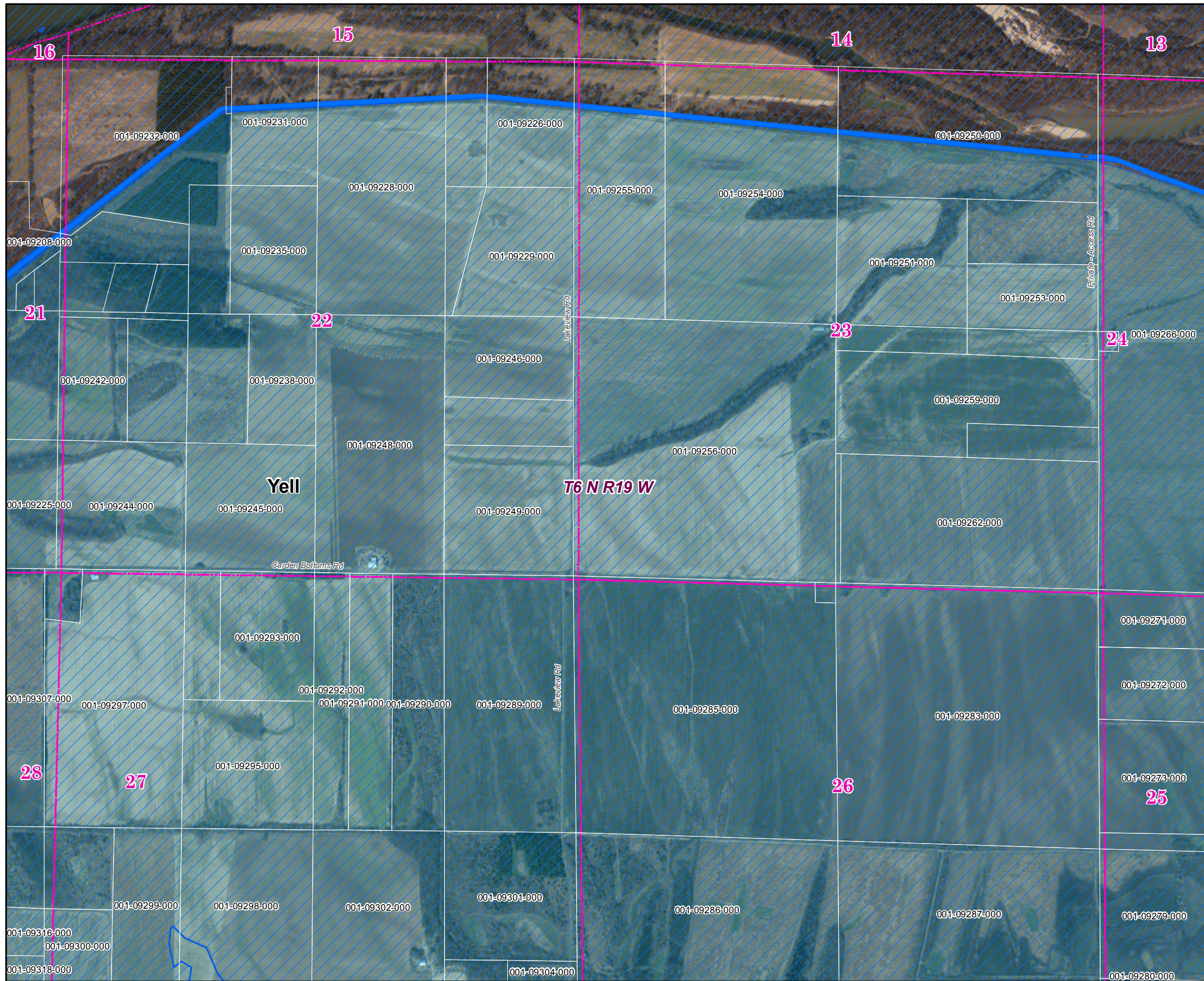


Page 17 of 19

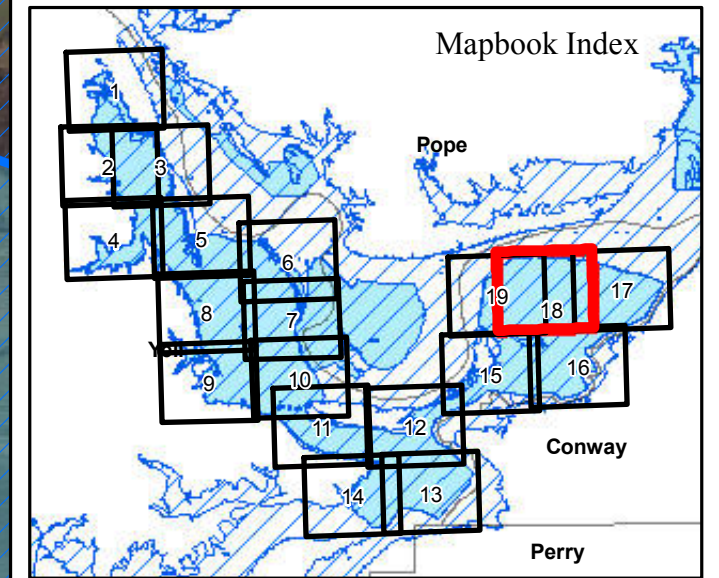
9/18/2019



ARKANSAS
GIS OFFICE

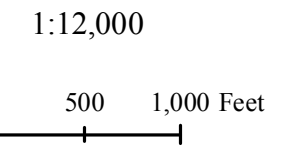


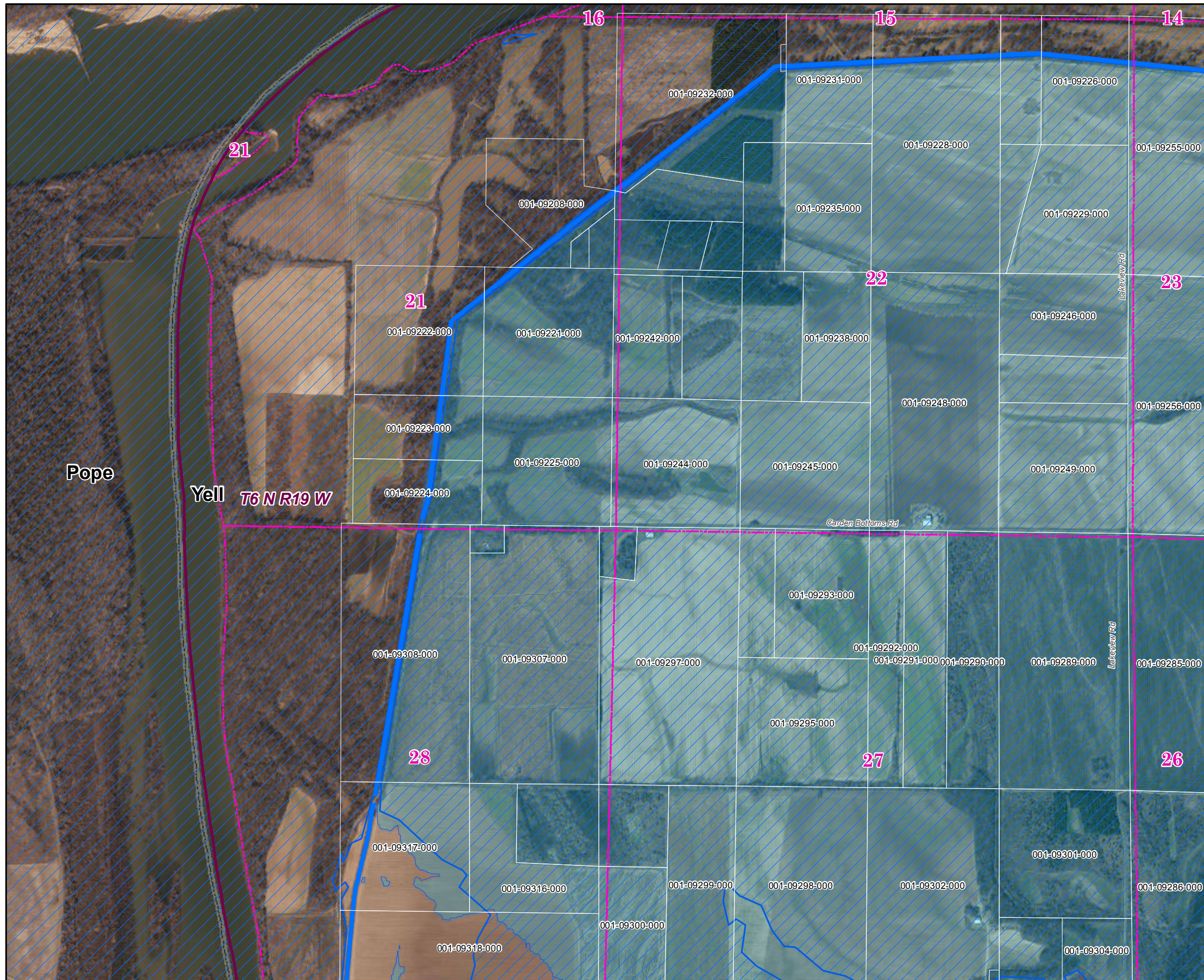
Yell County 2019 Leveed Area Parcels



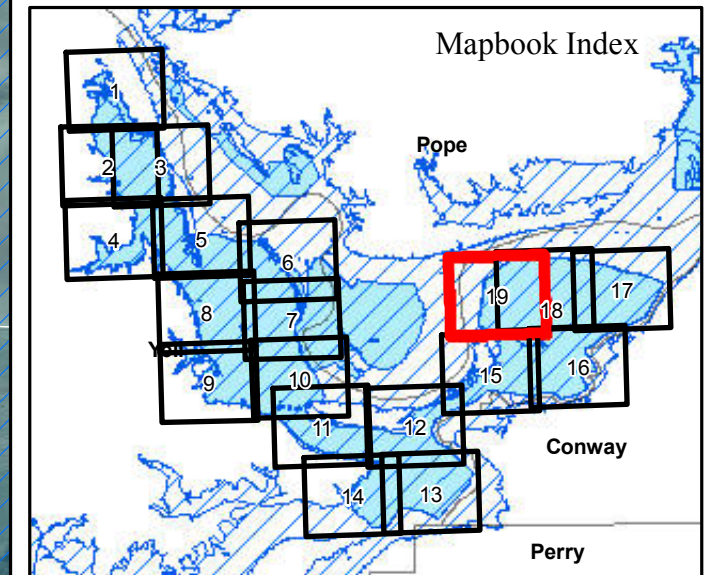
Parcels Intersecting Leveed Area:
Total Parcel Acreage= 27,074.14
Acreage within Leveed Area= 18,714.71
 [Acreage within Inundation Area = 22,388.25. Not shown. Parcel list available upon request.]

- ▭ USACE Leveed Area
- ▬ USACE NLD Levee
- ▨ USACE Forecasted Inundation
- Roads
- ▭ County Boundary
- ▭ PLSS Section
- ▭ PLSS Township/Range





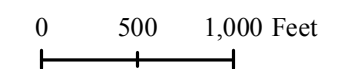
Yell County 2019 Leveed Area Parcels



Parcels Intersecting Leveed Area:
Total Parcel Acreage= 27,074.14
Acreage within Leveed Area= 18,714.71
 [Acreage within Inundation Area = 22,388.25.
 Not shown. Parcel list available upon request.]

- USACE Leveed Area
- USACE NLD Levee
- USACE Forecasted Inundation
- Roads
- County Boundary
- PLSS Section
- PLSS Township/Range

1:12,000



Page 19 of 19

9/18/2019



ARKANSAS
GIS OFFICE

Yell County Leveed Area Parcels

MAP PAGE	SECTION TOWNSHIP RANGE	PARCEL NUM	OWNER NAME	OWNER ADDRESS	*TYPE	ASSESSOR ACRE	GIS ACRE	LEVEED ACRE
1	01-06-21	001-11655-000	WITT FAMILY LIMITED PARTNERSHIP, LLP	P.O. BOX 97 DARDANELLE AR 72834	AV	80.72	80.19	8.78
1	06-06-20	001-10289-000	LOWRY ROBERT W. & MARY C. FORD	924 ARLINGTON ST JACKSON MS 39202	AV	39.04	38.17	38.17
1	06-06-20	001-10282-000	LOWRY ROBERT W. & MARY C. FORD	924 ARLINGTON ST JACKSON MS 39202	AV	46.90	54.01	50.40
1	31-07-20	001-10752-001	MERRITT RONALD & MARTHA FAMILY TRUST	716 NORTH FRONT STREET DARDANELLE AR 72834	AV	15.00	17.76	17.76
1	31-07-20	001-10749-000	MERRITT RONALD & MARTHA FAMILY TRUST	716 NORTH FRONT STREET DARDANELLE AR 72834	AV	37.21	36.96	36.96
1	31-07-20	001-10752-000	MERRITT CHRIS B. & TERI	10291 MEERS LANE DARDANELLE AR 72834	AI	20.00	17.14	9.48
1	31-07-20	001-10753-000	LOWRY ROBERT W. & MARY C. FORD	924 ARLINGTON ST JACKSON MS 39202	AV	2.32	2.62	1.89
1	31-07-20	001-10754-000	MEERS BESSIE JO	P.O. BOX 97 DARDANELLE AR 72834	AV	2.68	2.62	2.62
1	31-07-20	001-10750-000	LOWRY ROBERT W. & MARY C. FORD	924 ARLINGTON ST JACKSON MS 39202	AV	2.80	3.19	3.19
1	31-07-20	001-10755-000	LOWRY ROBERT W. & MARY C. FORD	924 ARLINGTON ST JACKSON MS 39202	AV	22.26	22.44	22.44
1	31-07-20	001-10756-000	MEERS BESSIE JO	P.O. BOX 97 DARDANELLE AR 72834	AV	19.74	17.99	14.35
1	31-07-20	704-01497-000	LOWRY ROBERT W. & MARY C. FORD	924 ARLINGTON ST JACKSON MS 39202	RV	22.64	21.52	21.52
1	31-07-20	001-10757-000	LOWRY ROBERT W. & MARY C. FORD	924 ARLINGTON ST JACKSON MS 39202	AV	17.54	18.83	18.83
1	31-07-20	704-01509-000	LOWRY ROBERT W. & MARY C. FORD	924 ARLINGTON ST JACKSON MS 39202	RV	39.07	37.07	37.06
1	31-07-20	001-10757-001	MERRITT RONALD & MARTHA FAMILY TRUST	716 NORTH FRONT STREET DARDANELLE AR 72834	AV	15.00	16.41	16.34
1	31-07-20	704-01512-000	LOWRY ROBERT W. & MARY C. FORD	924 ARLINGTON ST JACKSON MS 39202	RV	9.24	10.31	3.42
1	31-07-20	704-01488-000	RAY JEFFREY C. & SUSAN E.	P.O. BOX 177 DARDANELLE AR 72834	CV	19.16	19.60	10.84
1	31-07-20	001-10748-000	RENFROE VIOLETTE TRUST	27508 N STATE HWY 27 DARDANELLE AR 72834	AV	14.93	14.06	8.98
1	31-07-20	704-01492-000	BUNTING DANNY REVOCABLE TRUST	P.O. BOX 358 DARDANELLE AR 72834	RV	10.30	11.66	9.36
1	31-07-20	704-01487-000	EAB OF RUSSELLVILLE, LLC	P.O. BOX 789 WYNNE AR 72396	RV	8.40	8.33	4.61
1	31-07-20	704-01485-002	PARKER REVOCABLE TRUST	23699 N STATE HWY 27 DARDANELLE AR 72834	RV	15.47	17.05	15.19
1	31-07-20	704-01002-000	IGLESIA ALI ANZA CRISTIAN	909 HWY 7 SOUTH DARDANELLE AR 72834	ER	0.00	14.18	0.78
1	36-07-21	001-13317-000	LOVE L. E., JR.	10381 W STATE HWY 155 DARDANELLE AR 72834	AV	29.30	28.58	13.65
1	36-07-21	001-13342-000	MEERS BESSIE JO	P.O. BOX 97 DARDANELLE AR 72834	AV	20.56	19.89	9.03
1	36-07-21	001-13362-001	MEERS BESSIE JO	P.O. BOX 97 DARDANELLE AR 72834	AV	36.05	36.74	2.53
1	36-07-21	001-13368-000	MEERS BESSIE JO	P.O. BOX 97 DARDANELLE AR 72834	AI	40.00	40.37	1.66
2	01-06-21	001-11654-000	COTTON THOMAS L.	17353 N STATE HWY 28 DARDANELLE AR 72834	AV	40.00	40.81	4.09
2	01-06-21	001-11666-000	COTTON THOMAS L.	17353 N STATE HWY 28 DARDANELLE AR 72834	AV	80.00	80.81	5.80
2	06-06-20	001-10291-000	MEERS BESSIE JO	P.O. BOX 97 DARDANELLE AR 72834	AV	77.37	79.30	79.20
2	06-06-20	001-10293-000	MORELL DOUGLAS H. & MARTHA	P.O. BOX 7 CENTERVILLE AR 72829	AV	30.74	30.96	30.96
2	06-06-20	001-10294-000	MORELL DOUGLAS H.	P.O. BOX 7 CENTERVILLE AR 72829	AV	40.00	39.52	39.52
2	06-06-20	001-10295-000	GEORGE HAROLD B.	17897 N STATE HWY 28 DARDANELLE AR 72834	AV	41.87	39.46	35.46
2	06-06-20	001-10296-000	GEORGE HAROLD B.	17897 N STATE HWY 28 DARDANELLE AR 72834	AI	15.93	16.04	3.86
2	06-06-20	001-10299-000	GEORGE HAROLD B.	17897 N STATE HWY 28 DARDANELLE AR 72834	AI	22.00	20.07	1.70
2	06-06-20	001-10301-000	STOLTZ DANIEL CLIFF	255 BUNKER HILL LANE RUSSELLVILLE AR 72801	AV	40.93	39.46	34.79
2	06-06-20	001-10303-000	HUNT FAMILY FARM, LLC	1904 MILLCREEK CIRCLE NORTH LITTLE ROCK AR 72116	AV	40.00	39.64	39.64
2	06-06-20	001-10304-000	RYE SAMUEL M. & VIRGINIA REVOCABLE TRUST	642 PLEASANT VIEW RD. RUSSELLVILLE AR 72801	AV	40.00	39.58	39.58
2	06-06-20	001-10305-000	ROBINSON ROBBIE R. & TREISSA S. & DANA MERRITT	716 N FRONT ST DARDANELLE AR 72834	AV	40.00	39.31	39.31
2	06-06-20	001-10306-000	SCHLAKE DENNIS E. TRUST	916 N 96 LINCOLN NE 68505	AV	40.00	39.48	39.48
2	06-06-20	001-10293-001	MORE ROOM, LLC	244 EAST HOLLY STREET, APT 1A RUSSELLVILLE AR 72802	CI	4.65	4.24	4.24
2	06-06-20	001-10293-002	MEEK DEBORAH	6013 BURGOYNE ROAD, UNIT A HOUSTON TX 77057	RV	3.83	4.20	4.20
2	06-06-20	001-10293-003	HENDRIX TANYA DELYNN	309 ASHFORD DR RUSSELLVILLE AR 72802	RV	0.35	0.48	0.48
2	06-06-20	001-10290-000	ARK STATE HIGHWAY COMMISSION	P.O. BOX 2261 LITTLE ROCK AR 72203	EG	0.96	1.24	1.24
2	06-06-20	001-10288-000	DARDANELLE SCHOOL DISTRICT	209 CEDAR STREET DARDANELLE AR 72834	ES	29.80	30.67	30.67
2	06-06-20	001-10287-000	MERRITT CHRIS & TERI S.	2370 N STATE HWY 7 DARDANELLE AR 72834	CI	1.58	2.02	2.02
2	07-06-20	001-10307-000	SCHLAKE TRUST AGMT OF 2013 & DARLA M STUKENHOLTZ	916 N 96 LINCOLN NE 68505	AV	39.50	40.39	40.39
2	07-06-20	001-10308-000	ROBINSON ROBBIE R. & TREISSA S. & DANA MERRITT	716 N FRONT ST DARDANELLE AR 72834	AV	10.00	10.22	10.22

Yell County Leveed Area Parcels

MAP PAGE	SECTION TOWNSHIP RANGE	PARCEL NUM	OWNER NAME	OWNER ADDRESS	*TYPE	ASSESSOR ACRE	GIS ACRE	LEVEED ACRE
2	07-06-20	001-10309-000	MERRITT RONALD & MARTHA FAMILY TRUST	716 NORTH FRONT STREET DARDANELLE AR 72834	AV	30.00	30.28	30.28
2	07-06-20	001-10310-000	JUDKINS REVOCABLE TRUST	11915 BRABEC ROAD DARDANELLE AR 72834	AV	40.00	40.46	40.15
2	07-06-20	001-10311-000	SCHLAKE TRUST AGMT OF 2013 & DARLA M STUKENHOLTZ	916 N 96 LINCOLN NE 68505	AV	20.00	20.02	20.02
2	07-06-20	001-10312-000	SCHLAKE TRUST AGMT OF 2013 & DARLA M STUKENHOLTZ	916 N 96 LINCOLN NE 68505	AV	20.00	20.55	20.55
2	07-06-20	001-10313-000	GEORGE HAROLD B.	17897 N STATE HWY 28 DARDANELLE AR 72834	AV	40.00	40.68	28.01
2	07-06-20	001-10314-001	HICKEY JAMES J. & MONICA	P.O. BOX 26 DARDANELLE AR 72834	AI	41.01	38.62	1.38
2	07-06-20	001-10318-000	GEORGE HAROLD B.	17897 N STATE HWY 28 DARDANELLE AR 72834	AV	16.00	16.41	12.75
2	07-06-20	001-10322-000	GEORGE HAROLD B.	17897 N STATE HWY 28 DARDANELLE AR 72834	AV	35.00	35.76	21.49
2	07-06-20	001-10324-000	GWALTNEY DONNA JO ETAL	204 WEST 23RD STREET RUSSELLVILLE AR 72801	AV	40.00	40.53	12.62
2	07-06-20	001-10335-000	SCHLAKE TRUST AGMT OF 2013 & DARLA M STUKENHOLTZ	916 N 96 LINCOLN NE 68505	AV	40.00	40.26	40.26
2	07-06-20	001-10336-000	JUDKINS REVOCABLE TRUST	11915 BRABEC ROAD DARDANELLE AR 72834	AV	40.00	40.40	37.69
2	07-06-20	001-10323-000	JUDKINS REVOCABLE TRUST	11915 BRABEC ROAD DARDANELLE AR 72834	RV	5.00	4.84	0.92
2	07-06-20	001-10315-000	JUDKINS REVOCABLE TRUST	11915 BRABEC ROAD DARDANELLE AR 72834	AV	2.72	2.98	2.98
2	07-06-20	001-10317-000	GEORGE HAROLD B.	17897 N STATE HWY 28 DARDANELLE AR 72834	AV	4.00	3.57	1.11
2	07-06-20	001-10321-000	GWALTNEY DONNA JO ETAL	204 WEST 23RD STREET RUSSELLVILLE AR 72801	AV	5.39	5.32	0.94
2	07-06-20	001-10316-000	JUDKINS REVOCABLE TRUST	11915 BRABEC ROAD DARDANELLE AR 72834	AV	0.12	0.91	0.91
2	12-06-21	001-11937-000	GEORGE HAROLD B.	17897 N STATE HWY 28 DARDANELLE AR 72834	AV	40.00	40.80	4.56
3	05-06-20	001-10275-002	SCHLAKE TRUST AGMT OF 2013 & DARLA M STUKENHOLTZ	916 N 96 LINCOLN NE 68505	AV	70.76	68.41	66.80
3	05-06-20	001-10274-000	MERRITT RONALD & MARTHA FAMILY TRUST	716 NORTH FRONT STREET DARDANELLE AR 72834	AV	80.00	76.81	62.04
3	05-06-20	001-10278-001	SCHLAKE TRUST AGMT OF 2013 & DARLA M STUKENHOLTZ	916 N 96 LINCOLN NE 68505	AV	7.55	7.94	6.59
3	05-06-20	001-10270-000	ROBINSON ROBBIE R. & TREISSA S. & DANA MERRITT	716 N FRONT ST DARDANELLE AR 72834	AV	20.00	19.61	19.52
3	05-06-20	001-10275-001	KUTZ ALICE	22922 N STATE HWY 7 DARDANELLE AR 72834-7635	CI	7.24	7.46	7.46
3	05-06-20	001-10275-000	FORD ENGINEERING, INC. OF RUSSELLVILLE	P.O. BOX 177 RUSSELLVILLE AR 72811-0177	AI	2.00	2.02	2.02
3	05-06-20	001-10269-001	DARDANELLE NURSING CENTER, INC	415 ROGERS AVENUE FT. SMITH AR 72901	CI	8.00	8.18	5.28
3	05-06-20	001-10269-000	ROBINSON ROBBIE R. & TREISSA S. & DANA MERRITT	716 N FRONT ST DARDANELLE AR 72834	AV	38.00	53.66	16.68
3	06-06-20	001-10287-001	MC CORMICK FAMILY TRUST	P.O. BOX 37 DARDANELLE AR 72834	CI	1.18	1.05	0.95
3	07-06-20	001-10338-000	JUDKINS REVOCABLE TRUST	11915 BRABEC ROAD DARDANELLE AR 72834	AV	35.00	35.35	12.46
3	07-06-20	001-10339-003	NEEDHAM JACKIE, SR. & JUDY	17310 E STATE HWY 155 DARDANELLE AR 72834	AV	0.58	0.64	0.64
3	07-06-20	001-10339-002	PITTS REVOCABLE FAMILY TRUST	206 LIGHT LANE RUSSELLVILLE AR 72802	AV	6.86	6.45	6.45
3	08-06-20	001-10343-000	SCHLAKE TRUST AGMT OF 2013 & DARLA M STUKENHOLTZ	916 N 96 LINCOLN NE 68505	AI	120.00	118.61	52.31
3	08-06-20	001-10345-000	SCHLAKE TRUST AGMT OF 2013 & DARLA M STUKENHOLTZ	916 N 96 LINCOLN NE 68505	AV	160.00	158.98	158.98
3	08-06-20	001-10347-000	SCHLAKE TRUST AGMT OF 2013 & DARLA M STUKENHOLTZ	916 N 96 LINCOLN NE 68505	AV	80.00	78.93	78.93
3	08-06-20	001-10349-000	SCHLAKE TRUST AGMT OF 2013 & DARLA M STUKENHOLTZ	916 N 96 LINCOLN NE 68505	AV	80.00	79.07	34.64
3	08-06-20	001-10347-001	CROSS JIMMY K., JR.	27683 STATE HWY 154 DARDANELLE AR 72834	AV	20.53	20.58	20.58
3	08-06-20	001-10350-000	SCHLAKE TRUST AGMT OF 2013 & DARLA M STUKENHOLTZ	916 N 96 LINCOLN NE 68505	AI	99.45	98.07	72.55
3	08-06-20	001-10348-002	NEEDHAM JACKIE, SR. & JUDY	17310 E STATE HWY 155 DARDANELLE AR 72834	AI	25.12	25.22	25.22
3	08-06-20	001-10348-001	PITTS REVOCABLE FAMILY TRUST	206 LIGHT LANE RUSSELLVILLE AR 72802	AV	13.10	13.93	13.93
3	08-06-20	001-10348-000	BURGESS DALE & DEBBIE	17151 E STATE HWY 155 DARDANELLE AR 72834	RV	0.36	0.37	0.37
4	13-06-21	001-11993-000	HAMILTON JOSHUA O'NEAL & KEESHA DANIELLE	10605 WOODY RUHL LANE DARDANELLE AR 72834	AV	22.87	21.71	2.30
4	13-06-21	001-11992-000	THESSING SHIRLEY LOUISE	10984 BRABEC ROAD DARDANELLE AR 72834	AV	4.91	5.96	1.97
4	17-06-20	001-10405-001	LEVEL TERRY LYNN	17191 E STATE HWY 155 DARDANELLE AR 72834	RI	0.69	2.68	2.67
4	17-06-20	001-10411-001	BURGESS DALE & DEBORAH	17151 E STATE HWY 155 DARDANELLE AR 72834	AV	10.00	9.68	9.68
4	17-06-20	001-10411-002	RAGSDALE LARRY P. & DIANE	17095 E STATE HWY 155 DARDANELLE AR 72834	AV	8.64	10.12	10.12
4	17-06-20	001-10412-000	SCHLAKE TRUST AGMT OF 2013 & DARLA M STUKENHOLTZ	916 N 96 LINCOLN NE 68505	AV	56.02	56.57	56.57
4	17-06-20	001-10406-001	PITTS REVOCABLE FAMILY TRUST	206 LIGHT LANE RUSSELLVILLE AR 72802	AV	21.30	21.74	21.74
4	17-06-20	001-10416-000	DELP J.C. & ALICE	21166 N STATE HWY 7 DARDANELLE AR 72834	AI	30.00	26.72	23.29
4	17-06-20	001-10405-000	RAGSDALE LARRY P. & DIANE	17095 E STATE HWY 155 DARDANELLE AR 72834	AI	8.73	7.12	7.12

Yell County Leveed Area Parcels

MAP PAGE	SECTION TOWNSHIP RANGE	PARCEL NUM	OWNER NAME	OWNER ADDRESS	*TYPE	ASSESSOR ACRE	GIS ACRE	LEVEED ACRE
4	17-06-20	001-10414-000	O'NEAL JAMES F.	20927 N STATE HWY 7 DARDANELLE AR 72834	AI	21.60	20.70	9.48
4	17-06-20	001-10404-000	BURGESS DALE & DEBORAH	17151 E STATE HWY 155 DARDANELLE AR 72834	AI	9.15	9.68	9.63
4	17-06-20	001-10407-000	WHITEHOUSE MITCHELL	14624 E BATTLEFIELD PARK ROAD PRAIRIE GROVE AR 72753	AV	11.80	11.44	11.44
4	17-06-20	001-10407-001	BURGESS DALE & DEBORAH	17151 E STATE HWY 155 DARDANELLE AR 72834	AV	5.23	6.32	6.32
4	17-06-20	001-10410-000	WHITEHOUSE MITCHELL	14624 E BATTLEFIELD PARK ROAD PRAIRIE GROVE AR 72753	AV	2.55	1.77	1.77
4	17-06-20	001-10410-002	BURGESS DALE & DEBORAH	17151 E STATE HWY 155 DARDANELLE AR 72834	AV	17.00	19.06	19.06
4	17-06-20	001-10415-001	PICKENS JIM ED & KELLY J.	20772 N STATE HWY 7 DARDANELLE AR 72834	RI	2.99	3.32	1.73
4	17-06-20	001-10415-000	YOUNG FREDDIE & VIRGINIA MAE	20846 N STATE HWY 7 DARDANELLE AR 72834	AI	39.81	32.57	9.34
4	17-06-20	001-10414-002	TOMLIN JIMMY W. & SHARIA M.	10542 GATELEY HILL ROAD DARDANELLE AR 72834	AV	2.21	3.85	0.59
4	18-06-20	001-10424-001	ELLIS DIANA RAGSDALE	14624 E BATTLEFIELD PARK ROAD PRAIRIE GROVE AR 72753	AV	10.58	10.81	10.81
4	18-06-20	001-10424-000	CHRISTY JOHNNIE SUE	10516 CHEROKEE ROAD DARDANELLE AR 72834	AI	28.25	29.44	8.56
4	18-06-20	001-10436-000	TOMLIN JIMMY	10542 GATELEY HILL ROAD DARDANELLE AR 72834	AV	80.00	80.35	32.46
4	18-06-20	001-10437-000	O'NEAL JAMES F.	20927 N STATE HWY 7 DARDANELLE AR 72834	AV	40.00	40.31	40.28
4	18-06-20	001-10432-000	STRNAD STANLEY	11581 HUMPBACK ROAD DARDANELLE AR 72834	AI	38.00	38.18	7.48
4	18-06-20	001-10435-000	TOMLIN JIMMY W. & SHARIA M.	10542 GATELEY HILL ROAD DARDANELLE AR 72834	AV	33.45	33.22	24.73
4	18-06-20	001-10426-002	BECKER CHRISTOPHER & GINA	3109 DRIFTWOOD DRIVE MANHATTAN KS 66503	AI	32.36	35.70	20.76
4	18-06-20	001-10434-000	TOMLIN JIMMY	10542 GATELEY HILL ROAD DARDANELLE AR 72834	AV	43.91	45.24	23.58
4	18-06-20	001-10434-001	TOMLIN JIMMY W.	10542 GATELEY HILL ROAD DARDANELLE AR 72834	AV	34.85	34.25	29.83
4	18-06-20	001-10435-001	O'NEAL JAMES F.	20927 N STATE HWY 7 DARDANELLE AR 72834	AV	4.55	4.96	4.96
4	18-06-20	001-10426-000	WOOD LUCY	17234 560 STREET WEST CONCORD MN 55985	AV	2.04	2.05	2.03
4	18-06-20	001-10426-004	WATKINS RAY L. & BETTY J.	1805 SKYLINE DR. RUSSELLVILLE AR 72802	RV	0.28	0.28	0.28
4	18-06-20	001-10433-000	TOMLIN JIMMY W.	10542 GATELEY HILL ROAD DARDANELLE AR 72834	AV	2.00	1.99	1.93
4	19-06-20	001-10438-000	HITTLE CHARLES G. & HOLLY H.	20557 N STATE HWY 7 DARDANELLE AR 72834	AI	40.00	39.41	24.61
4	19-06-20	001-10439-000	TOMLIN JIMMY W. & SHARIA M.	10542 GATELEY HILL ROAD DARDANELLE AR 72834	AV	40.00	39.73	33.79
4	19-06-20	001-10440-000	SHOTT RICKIE & LINDA	12945 HUMPBACK ROAD DARDANELLE AR 72834	AI	40.00	39.66	3.85
4	19-06-20	001-10443-000	TOMLIN JIMMY	10542 GATELEY HILL ROAD DARDANELLE AR 72834	AV	30.00	29.52	29.52
4	19-06-20	001-10444-000	TOMLIN JIMMY W. & SHARIA M.	10542 GATELEY HILL ROAD DARDANELLE AR 72834	AV	9.80	10.41	8.94
4	19-06-20	001-10445-000	TOMLIN JIMMY	10542 GATELEY HILL ROAD DARDANELLE AR 72834	AV	14.81	17.64	17.57
4	19-06-20	001-10446-000	SHEELY IRL, ETAL	12096 HUMPBACK ROAD DARDANELLE AR 72834	AV	25.00	22.23	18.62
4	19-06-20	001-10447-000	TOMLIN JIMMY W. & SHARIA M.	10542 GATELEY HILL ROAD DARDANELLE AR 72834	AV	80.42	79.90	12.90
4	20-06-20	001-10484-007	LATHAM DALE & DONNA	20690 STATE HWY 7 N DARDANELLE AR 72834	AI	84.20	81.35	34.47
4	24-06-21	001-12305-000	SHEELY IRL, ETAL	12096 HUMPBACK ROAD DARDANELLE AR 72834	AV	40.00	40.50	12.30
4	24-06-21	001-12307-000	BROWN DENNIS & CYNTHIA	10216 GATELEY HILL ROAD DARDANELLE AR 72834	AV	40.00	39.10	5.91
4	24-06-21	001-12308-000	BROWN DENNIS & CYNTHIA	10216 GATELEY HILL ROAD DARDANELLE AR 72834	AI	37.47	38.46	12.69
5	15-06-20	001-10380-000	TERRA RENEWAL SERVICES, INC.	ATT: ACCOUNTS PAYABLE RUSSELLVILLE AR 72811	AI	80.00	82.54	45.10
5	16-06-20	001-10391-000	KEYS JAMES R. & CHARLA	10168 OAKLAWN DRIVE DARDANELLE AR 72834	AV	40.00	40.60	8.77
5	16-06-20	001-10389-001	LANE FLOYD & KATHERINE	16334 E STATE HWY 155 DARDANELLE AR 72834	AI	16.03	15.43	1.14
5	16-06-20	001-10394-001	SCHLAKE TRUST AGMT OF 2013 & DARLA M STUKENHOLTZ	916 N 96 LINCOLN NE 68505	AV	28.56	28.55	28.49
5	16-06-20	001-10395-000	SCHLAKE TRUST AGMT OF 2013 & DARLA M STUKENHOLTZ	916 N 96 LINCOLN NE 68505	AV	120.00	121.58	99.93
5	16-06-20	001-10398-000	HUNT FAMILY LTD LIABILITY LTD PARTNERSHIP	P.O. BOX 304 DARDANELLE AR 72834	AV	80.00	80.83	57.43
5	16-06-20	001-10399-001	SCHLAKE TRUST AGMT OF 2013 & DARLA M STUKENHOLTZ	916 N 96 LINCOLN NE 68505	AV	25.03	25.05	25.05
5	16-06-20	001-10400-000	HUNT FAMILY LTD LIABILITY LTD PARTNERSHIP	P.O. BOX 304 DARDANELLE AR 72834	AV	40.00	40.44	40.44
5	16-06-20	001-10390-000	LANE JANET	10048 OLLIE ORA LANE DARDANELLE AR 72834	RI	1.00	0.99	0.07
5	17-06-20	001-10401-000	SCHLAKE TRUST AGMT OF 2013 & DARLA M STUKENHOLTZ	916 N 96 LINCOLN NE 68505	AI	160.00	158.02	154.73
5	17-06-20	001-10403-000	SCHLAKE TRUST AGMT OF 2013 & DARLA M STUKENHOLTZ	916 N 96 LINCOLN NE 68505	AV	21.37	20.34	20.34
5	17-06-20	001-10411-000	SCHLAKE TRUST AGMT OF 2013 & DARLA M STUKENHOLTZ	916 N 96 LINCOLN NE 68505	AV	20.73	20.34	20.34
5	17-06-20	001-10421-000	SCHLAKE TRUST AGMT OF 2013 & DARLA M STUKENHOLTZ	916 N 96 LINCOLN NE 68505	AV	154.84	152.38	152.37

Yell County Leveed Area Parcels

MAP PAGE	SECTION TOWNSHIP RANGE	PARCEL NUM	OWNER NAME	OWNER ADDRESS	*TYPE	ASSESSOR ACRE	GIS ACRE	LEVEED ACRE
5	17-06-20	001-10420-000	TERRA RENEWAL SERVICES, INC.	ATT: ACCOUNTS PAYABLE RUSSELLVILLE AR 72811	CI	5.16	5.12	5.01
5	20-06-20	001-10482-000	SCHLAKE TRUST AGMT OF 2013 & DARLA M STUKENHOLTZ	916 N 96 LINCOLN NE 68505	AV	27.58	28.77	28.77
5	20-06-20	001-10482-001	SCHLAKE TRUST AGMT OF 2013 & DARLA M STUKENHOLTZ	916 N 96 LINCOLN NE 68505	AV	11.92	12.11	12.11
5	20-06-20	001-10483-000	SKELTON WILLIAM DOUGLAS & GINA M.	414 EAST PARKWAY RUSSELLVILLE AR 72801	AV	121.31	115.06	86.07
5	20-06-20	001-10483-001	SKELTON LLC	414 EAST PARKWAY RUSSELLVILLE AR 72801	AV	1.70	1.45	1.45
5	21-06-20	001-10501-000	HUNT FAMILY LTD LIABILITY LTD PARTNERSHIP	P.O. BOX 304 DARDANELLE AR 72834	AI	120.00	121.64	121.64
5	21-06-20	001-10503-000	HUNT FAMILY LTD LIABILITY LTD PARTNERSHIP	P.O. BOX 304 DARDANELLE AR 72834	AV	40.00	40.54	40.54
5	21-06-20	001-10504-000	HUNT FAMILY LTD LIABILITY LTD PARTNERSHIP	P.O. BOX 304 DARDANELLE AR 72834	AV	28.50	28.52	22.69
5	21-06-20	001-10505-000	HUNT FAMILY LTD LIABILITY LTD PARTNERSHIP	P.O. BOX 304 DARDANELLE AR 72834	AI	11.50	12.01	11.57
5	21-06-20	001-10506-000	HUNT FAMILY LTD LIABILITY LTD PARTNERSHIP	P.O. BOX 304 DARDANELLE AR 72834	AV	40.00	40.51	39.13
5	21-06-20	001-10507-000	SCHLAKE TRUST AGMT OF 2013 & DARLA M STUKENHOLTZ	916 N 96 LINCOLN NE 68505	AV	40.00	40.47	40.47
5	21-06-20	001-10508-000	HUNT FAMILY LTD LIABILITY LTD PARTNERSHIP	P.O. BOX 304 DARDANELLE AR 72834	AV	40.00	40.49	40.41
5	22-06-20	001-10526-000	BALLOUN ROBERT S.	10047 CEDAR HILL CIRCLE DARDANELLE AR 72834	AV	32.25	32.84	32.84
5	22-06-20	001-10527-000	BALLOUN ROBERT S. & KELLY	10047 CEDAR HILL CIRCLE DARDANELLE AR 72834	AI	58.39	57.58	57.58
6	13-06-20	001-10366-003	BULLOCK WILLIAM R., SR.	111 DAM ROAD DARDANELLE AR 72834	AV	10.00	9.72	6.83
6	14-06-20	001-10367-000	BULLOCK WILLIAM R., SR.	111 DAM ROAD DARDANELLE AR 72834	AI	365.00	370.69	0.99
6	15-06-20	001-10384-000	BULLOCK WILLIAM R., SR.	111 DAM ROAD DARDANELLE AR 72834	AV	80.00	81.45	62.67
6	15-06-20	001-10378-000	NEW VISION TRUST CUSTODIAN FBO LARRY M HILLYARD IR	135 BROAD STREET ASHEVILLE NC 28801	AV	80.00	80.94	42.52
6	22-06-20	001-10522-000	KEYS GEORGE B.	10645 N STATE HWY 28 DANVILLE AR 72833	AV	21.02	21.14	21.14
6	22-06-20	001-10523-000	APPLE HOLDINGS, LLC	13217 ARD ROAD DARDANELLE AR 72834	AV	18.98	19.24	19.24
6	22-06-20	001-10525-000	BALLOUN ROBERT S.	10047 CEDAR HILL CIRCLE DARDANELLE AR 72834	AI	64.50	64.84	64.84
6	22-06-20	001-10531-000	KOELEMAY FAMILY TRUST & CYNTHIA BROWN	4547 PALMER CT LONGMONT CO 80503	AV	80.00	80.75	80.75
6	22-06-20	001-10519-000	MEEK JAMES STICKNEY	300 S SPRING STREET, SUITE 310 LITTLE ROCK AR 72201	AV	72.87	73.28	73.28
6	22-06-20	001-10516-001	MEEK DEBORAH LEE REVOCABLE TRUST	6013 BURGOYNE ROAD, UNIT A HOUSTON TX 77057	AV	15.00	15.12	15.06
6	22-06-20	001-10516-000	MEEK DEBORAH LEE	6013 BURGOYNE ROAD, UNIT A HOUSTON TX 77057	AV	7.27	7.08	6.40
6	22-06-20	001-10520-000	KEYS GEORGE B.	10645 N STATE HWY 28 DANVILLE AR 72833	AV	2.63	2.65	2.65
6	22-06-20	001-10518-000	KEYS GEORGE B.	10645 N STATE HWY 28 DANVILLE AR 72833	AV	2.20	2.25	2.25
6	22-06-20	001-10521-000	APPLE HOLDINGS, LLC	13217 ARD ROAD DARDANELLE AR 72834	AV	2.37	2.32	2.32
6	22-06-20	001-10527-001	TERRA RENEWAL SERVICES, INC.	ATT: ACCOUNTS PAYABLE RUSSELLVILLE AR 72811	AV	5.00	5.16	5.16
6	22-06-20	001-10517-000	KEYS GEORGE B.	10645 N STATE HWY 28 DANVILLE AR 72833	AV	17.62	18.12	18.03
6	23-06-20	001-10548-000	KEYS GEORGE B.	10645 N STATE HWY 28 DANVILLE AR 72833	AV	21.02	17.38	8.17
6	23-06-20	001-10553-000	KOELEMAY FAMILY TRUST & CYNTHIA BROWN	4547 PALMER CT LONGMONT CO 80503	AV	40.76	34.63	22.83
6	23-06-20	001-10535-000	KEYS GEORGE B.	10645 N STATE HWY 28 DANVILLE AR 72833	AV	14.62	17.11	6.97
6	23-06-20	001-10550-000	KOELEMAY FAMILY TRUST & CYNTHIA BROWN	4547 PALMER CT LONGMONT CO 80503	AI	80.76	68.57	56.57
6	23-06-20	001-10546-000	KEYS GEORGE B.	10645 N STATE HWY 28 DANVILLE AR 72833	AV	21.02	17.30	15.14
6	23-06-20	001-10554-000	KOELEMAY FAMILY TRUST & CYNTHIA BROWN	4547 PALMER CT LONGMONT CO 80503	AV	40.76	34.56	21.54
6	23-06-20	001-10534-000	KEYS GEORGE B.	10645 N STATE HWY 28 DANVILLE AR 72833	AV	17.62	16.80	8.38
6	23-06-20	001-10538-000	KEYS GEORGE B.	10645 N STATE HWY 28 DANVILLE AR 72833	AV	21.02	16.52	2.56
6	23-06-20	001-10539-000	APPLE HOLDINGS, LLC	13217 ARD ROAD DARDANELLE AR 72834	AV	18.98	16.80	8.38
6	23-06-20	001-10540-000	KEYS GEORGE B.	10645 N STATE HWY 28 DANVILLE AR 72833	AV	17.62	17.03	2.61
6	23-06-20	001-10547-000	APPLE HOLDINGS, LLC	13217 ARD ROAD DARDANELLE AR 72834	AV	18.98	16.56	16.19
6	23-06-20	001-10549-000	APPLE HOLDINGS, LLC	13217 ARD ROAD DARDANELLE AR 72834	AI	18.98	17.11	11.78
6	23-06-20	001-10545-000	KEYS GEORGE B.	10645 N STATE HWY 28 DANVILLE AR 72833	AI	17.62	9.94	7.89
6	23-06-20	001-10545-001	MEEK DEBORAH LEE REVOCABLE TRUST	6013 BURGOYNE ROAD, UNIT A HOUSTON TX 77057	AV	5.14	6.30	3.86
6	24-06-20	001-10558-000	KOELEMAY FAMILY TRUST & CYNTHIA BROWN	4547 PALMER CT LONGMONT CO 80503	AV	39.50	35.87	35.87
6	24-06-20	001-10557-000	KEYS GEORGE B.	10645 N STATE HWY 28 DANVILLE AR 72833	AV	35.84	35.10	35.03
7	22-06-20	001-10532-000	CORLEY ENTERPRISES, LLC	514 JOSEPH DRIVE ALEXANDER AR 72002	AV	40.00	39.91	39.91

Yell County Leveed Area Parcels

MAP PAGE	SECTION TOWNSHIP RANGE	PARCEL NUM	OWNER NAME	OWNER ADDRESS	*TYPE	ASSESSOR ACRE	GIS ACRE	LEVEED ACRE
7	22-06-20	001-10533-000	BREASHEARS LOLA COOPER TRUST	14624 E BATTLEFIELD PARK RD PRAIRIE GROVE AR 72753	AV	40.00	40.95	40.95
7	23-06-20	001-10552-000	BREASHEARS LOLA COOPER TRUST	14624 E BATTLEFIELD PARK RD PRAIRIE GROVE AR 72753	AI	40.00	34.63	34.63
7	23-06-20	001-10551-000	CORLEY ENTERPRISES, LLC	514 JOSEPH DRIVE ALEXANDER AR 72002	AV	40.00	34.59	34.14
7	23-06-20	001-10555-000	U.S.		EG	40.00	35.38	24.55
7	23-06-20	001-10556-000	U.S.		EG	35.00	35.09	19.08
7	24-06-20	001-10559-000	APPLE HOLDINGS, LLC	13217 ARD ROAD DARDANELLE AR 72834	AV	38.15	36.67	36.67
7	24-06-20	001-10560-000	U.S.		EG	35.00	40.01	40.01
7	25-06-20	001-10563-000	U.S.		EG	65.00	96.16	96.16
7	25-06-20	001-10561-000	HOLLOW BEND REFUGE		EG	20.00	20.51	20.51
7	26-06-20	001-10568-000	MEEK DEBORAH LEE	6013 BURGOYNE ROAD, UNIT A HOUSTON TX 77057	AV	160.00	159.69	157.40
7	26-06-20	001-10570-000	WILSON CHARLES PHILLIPS AND STEVEN	10130 HONEYSUCKLE ROAD BELLEVILLE AR 72824	AV	40.00	40.20	37.63
7	26-06-20	001-10571-000	APPLE HOLDINGS, LLC	13217 ARD ROAD DARDANELLE AR 72834	AV	40.00	41.17	39.36
7	26-06-20	001-10572-000	GRAYBILL ROBERT V. & KARLA L.	1420 NORTH BOSTON AVE. RUSSELLVILLE AR 72801	AI	80.00	79.44	74.74
7	26-06-20	001-10576-000	APPLE HOLDINGS, LLC	13217 ARD ROAD DARDANELLE AR 72834	AV	40.00	39.41	39.41
7	26-06-20	001-10567-000	U.S.		EG	119.00	86.27	86.27
7	26-06-20	001-10564-000	U.S.		EG	94.44	66.25	39.73
7	26-06-20	001-10577-001	HOLLA BEND REFUGE		EG	61.00	55.58	55.58
7	26-06-20	001-10575-000	U.S.		EG	40.00	37.28	36.25
7	26-06-20	001-10577-000	GRAYBILL ROBERT V. & KARLA L.	1420 NORTH BOSTON AVE. RUSSELLVILLE AR 72801	AV	19.00	20.62	19.93
7	27-06-20	001-10578-000	BREASHEARS LOLA COOPER TRUST	14624 E BATTLEFIELD PARK RD PRAIRIE GROVE AR 72753	AV	160.00	159.10	159.10
7	27-06-20	001-10583-000	GRAYBILL ROBERT V. & KARLA L.	1420 NORTH BOSTON AVE. RUSSELLVILLE AR 72801	AV	80.00	79.65	79.65
7	27-06-20	001-10584-001	GRAYBILL ROBERT V. & KARLA L.	1420 NORTH BOSTON AVE. RUSSELLVILLE AR 72801	AV	62.49	60.35	60.35
7	27-06-20	001-10584-000	CHIVERS CHARLES M.	11085 E STATE HWY 155 DARDANELLE AR 72834	AV	17.51	19.97	19.97
7	34-06-20	001-10715-000	GRAYBILL ROBERT V. & KARLA L.	1420 NORTH BOSTON AVE. RUSSELLVILLE AR 72801	AV	20.00	19.69	19.69
7	34-06-20	001-10716-000	CHIVERS CHARLES M.	11085 E STATE HWY 155 DARDANELLE AR 72834	AV	20.00	20.39	20.39
7	35-06-20	001-10729-000	GRAYBILL ROBERT V. & KARLA L.	1420 NORTH BOSTON AVE. RUSSELLVILLE AR 72801	AV	40.00	39.64	39.61
7	35-06-20	001-10730-000	GRAYBILL ROBERT V. & KARLA L.	1420 NORTH BOSTON AVE. RUSSELLVILLE AR 72801	AV	20.00	19.89	19.89
7	35-06-20	001-10732-000	CHIVERS CHARLES M.	11085 E STATE HWY 155 DARDANELLE AR 72834	AI	20.00	19.90	19.90
8	20-06-20	001-10495-000	SKELTON DOUG & GINA	414 EAST PARKWAY RUSSELLVILLE AR 72801	AV	40.00	39.70	30.42
8	20-06-20	001-10496-000	SKELTON DOUG & GINA	414 EAST PARKWAY RUSSELLVILLE AR 72801	AV	50.00	49.79	0.49
8	20-06-20	001-10499-000	RESINGER ANTHONY S. & SUSAN E.	12941 N GIBSON LAKE ROAD DARDANELLE AR 72834	AI	15.49	15.26	0.54
8	20-06-20	001-10498-000	SKELTON DOUG & GINA	414 EAST PARKWAY RUSSELLVILLE AR 72801	AV	10.00	9.92	3.62
8	20-06-20	001-10499-001	FARMER HELEN	12723 N GIBSON LAKE ROAD DARDANELLE AR 72834	AI	7.01	7.33	1.50
8	20-06-20	001-10497-001	STANDRIDGE MARGARET	HC 30 BOX 48 PELSOR AR 72856	AV	2.00	2.17	0.28
8	21-06-20	001-10509-000	SCHLAKE TRUST AGMT OF 2013 & DARLA M STUKENHOLTZ	916 N 96 LINCOLN NE 68505	AV	120.00	121.28	121.28
8	21-06-20	001-10510-000	GEORGE PROPERTIES, LLC.	P.O. BOX 185 DARDANELLE AR 72834	AV	40.00	40.38	37.85
8	21-06-20	001-10512-000	HUNT FAMILY LTD LIABILITY LTD PARTNERSHIP	P.O. BOX 304 DARDANELLE AR 72834	AV	20.00	20.35	20.35
8	21-06-20	001-10513-000	HUNT FAMILY LTD LIABILITY LTD PARTNERSHIP	P.O. BOX 304 DARDANELLE AR 72834	AV	20.00	20.15	20.15
8	21-06-20	001-10514-000	HUNT FAMILY LTD LIABILITY LTD PARTNERSHIP	P.O. BOX 304 DARDANELLE AR 72834	AV	40.00	40.47	40.47
8	21-06-20	001-10515-000	SCHLAKE TRUST AGMT OF 2013 & DARLA M STUKENHOLTZ	916 N 96 LINCOLN NE 68505	AV	78.63	79.03	79.03
8	21-06-20	001-10515-001	BALLOUN ROBERT S. & KELLY	10047 CEDAR HILL CIRCLE DARDANELLE AR 72834	AV	2.48	1.85	1.85
8	22-06-20	001-10528-000	BALLOUN ROBERT S. & KELLY	10047 CEDAR HILL CIRCLE DARDANELLE AR 72834	AV	121.13	120.59	120.59
8	22-06-20	001-10530-000	MILLER SARA ETAL	1526 HIDEAWAY LANE WEST HIDEAWAY TX 75771	AV	40.00	40.30	40.30
8	27-06-20	001-10579-000	BREASHEARS LOLA COOPER TRUST	14624 E BATTLEFIELD PARK RD PRAIRIE GROVE AR 72753	AV	120.00	119.67	119.67
8	27-06-20	001-10580-000	BALLOUN ROBERT S. & KELLY	10047 CEDAR HILL CIRCLE DARDANELLE AR 72834	AV	27.80	28.08	28.08
8	27-06-20	001-10580-001	BULLOCK WILLIAM R., SR.	111 DAM ROAD DARDANELLE AR 72834	AV	12.00	11.87	11.87
8	27-06-20	001-10582-000	CHIVERS CHARLES M.	11085 E STATE HWY 155 DARDANELLE AR 72834	AV	132.23	135.84	135.84

Yell County Leveed Area Parcels

MAP PAGE	SECTION TOWNSHIP RANGE	PARCEL NUM	OWNER NAME	OWNER ADDRESS	*TYPE	ASSESSOR ACRE	GIS ACRE	LEVEED ACRE
8	27-06-20	001-10582-001	GRAYBILL ROBERT V. & KARLA L.	1420 NORTH BOSTON AVE. RUSSELLVILLE AR 72801	AV	25.77	24.94	24.94
8	28-06-20	001-10585-001	SCHLAKE TRUST AGMT OF 2013 & DARLA M STUKENHOLTZ	916 N 96 LINCOLN NE 68505	AV	8.81	8.07	8.07
8	28-06-20	001-10585-000	BULLOCK WILLIAM R., SR & BARBARA	111 DAM ROAD DARDANELLE AR 72834	AV	29.50	30.55	30.55
8	28-06-20	001-10585-002	BULLOCK WILLIAM R., SR & BARBARA	111 DAM ROAD DARDANELLE AR 72834	AV	38.90	39.15	39.15
8	28-06-20	001-10586-000	BREASHEARS LOLA P. COOPER TRUST	14624 E BATTLEFIELD PARK RD PRAIRIE GROVE AR 72753	AV	80.00	80.55	80.55
8	28-06-20	001-10587-000	BREASHEARS LOLA P. COOPER TRUST	14624 E BATTLEFIELD PARK RD PRAIRIE GROVE AR 72753	AV	40.00	40.99	40.99
8	28-06-20	001-10588-000	GEORGE PROPERTIES, LLC.	P.O. BOX 185 DARDANELLE AR 72834	AI	120.00	120.41	72.11
8	28-06-20	001-10589-000	BREASHEARS LOLA P. COOPER TRUST	14624 E BATTLEFIELD PARK RD PRAIRIE GROVE AR 72753	AV	9.59	10.19	10.19
8	28-06-20	001-10590-000	GEORGE PROPERTIES, LLC.	P.O. BOX 185 DARDANELLE AR 72834	AV	150.41	151.12	64.11
8	28-06-20	001-10591-000	BREASHEARS LOLA P. COOPER TRUST	14624 E BATTLEFIELD PARK RD PRAIRIE GROVE AR 72753	AV	159.87	161.04	161.04
8	28-06-20	001-10585-003	SCHLAKE TRUST AGMT OF 2013 & DARLA M STUKENHOLTZ	916 N 96 LINCOLN NE 68505	AV	1.12	1.15	1.15
8	28-06-20	001-10584-050	BALLOUN ROBERT S. & KELLY	10047 CEDAR HILL CIRCLE DARDANELLE AR 72834	AV	1.87	1.65	1.65
8	29-06-20	001-10613-000	DALE BROTHERS, LLP	P.O. BOX 610 RUSSELLVILLE AR 72811	AV	160.00	160.48	18.02
9	03-05-20	001-09678-000	GEORGE KENNETH R., SR.	24257 STATE HWY 154 DARDANELLE AR 72834	AV	2.00	2.11	0.74
9	03-05-20	001-09681-000	BIRKHEAD KEITH	24654 STATE HWY 154 DARDANELLE AR 72834	AI	11.96	10.89	4.53
9	03-05-20	001-09676-000	GEORGE KENNETH R., SR.	24257 STATE HWY 154 DARDANELLE AR 72834	AV	92.97	90.97	86.82
9	03-05-20	001-09682-001	MILLER JAMES LEWIS & TIFFANY M.	24986 STATE HWY 154 DARDANELLE AR 72834	AV	35.25	35.79	15.58
9	04-05-20	001-09700-000	GEORGE KENNETH R., SR.	24257 STATE HWY 154 DARDANELLE AR 72834	AI	17.80	20.38	0.89
9	04-05-20	001-09702-000	COLLINS MARY CELESTE	316 PECAN DARDANELLE AR 72834	AV	17.00	18.11	5.68
9	04-05-20	001-09696-000	GEORGE KENNETH R., SR.	24257 STATE HWY 154 DARDANELLE AR 72834	AV	90.10	89.42	86.29
9	04-05-20	001-09706-000	KEYS DONALD	23664 STATE HWY 154 DARDANELLE AR 72834	AV	43.79	44.34	25.03
9	32-06-20	001-10685-000	CROW CHESTER	11890 GALLA ROCK ROAD DARDANELLE AR 72834	AV	80.00	80.41	15.34
9	32-06-20	001-10686-000	CROW CHESTER	11890 GALLA ROCK ROAD DARDANELLE AR 72834	AV	40.00	40.30	2.68
9	32-06-20	001-10687-000	DALE BROTHERS, LLP	P.O. BOX 610 RUSSELLVILLE AR 72811	AV	40.00	40.27	7.90
9	32-06-20	001-10702-000	DALE BROTHERS, LLP	P.O. BOX 610 RUSSELLVILLE AR 72811	AV	80.00	80.73	5.57
9	33-06-20	001-10709-000	GEORGE KENNETH R., SR.	24257 STATE HWY 154 DARDANELLE AR 72834	AV	40.20	39.62	14.33
9	33-06-20	001-10711-000	PELTO DANIEL G. & CAROL J.	P.O. BOX 66 CENTERVILLE AR 72829	AV	40.00	39.82	22.88
9	33-06-20	001-10705-000	HALE JEFFREY A. & MELANIE S.	1050 MARINA WAY RUSSELLVILLE AR 72802	AV	85.52	79.82	79.82
9	33-06-20	001-10713-000	GEORGE KENNETH R., SR.	24257 STATE HWY 154 DARDANELLE AR 72834	AV	126.72	131.15	123.14
9	33-06-20	001-10708-000	GEORGE PROPERTIES, LLC.	P.O. BOX 185 DARDANELLE AR 72834	AV	155.81	158.05	65.64
9	33-06-20	001-10714-000	LEWIS ELLEN GOODE L.T.D.	P.O. BOX 366 MAGNOLIA AR 71754	AV	17.24	27.06	27.06
9	33-06-20	001-10707-000	GEORGE PROPERTIES, LLC.	P.O. BOX 185 DARDANELLE AR 72834	AV	20.98	21.54	11.30
9	33-06-20	001-10705-001	DARE DAVID & RHONDA	21879 N STATE HWY 27 DARDANELLE AR 72834	AV	62.19	58.26	58.26
9	33-06-20	001-10705-002	HALE JEFFREY ALAN & MELANIE S.	1050 MARINA WAY RUSSELLVILLE AR 72802	AV	1.48	1.49	1.49
9	34-06-20	001-10721-000	CHIVERS CHARLES M.	11085 E STATE HWY 155 DARDANELLE AR 72834	AV	40.00	39.55	39.55
9	34-06-20	001-10723-000	HALE JEFFREY A. & MELANIE S.	1050 MARINA WAY RUSSELLVILLE AR 72802	AI	80.00	79.96	79.96
9	34-06-20	001-10724-000	HALE JEFFREY & MELANIE	1050 MARINA WAY RUSSELLVILLE AR 72802	AV	155.55	150.37	150.37
9	34-06-20	001-10722-001	HALE JEFFREY A. & MELANIE S.	1050 MARINA WAY RUSSELLVILLE AR 72802	AV	23.36	23.84	23.84
9	34-06-20	001-10722-000	PH INVESTMENTS, INC.	P.O. BOX 1973 RUSSELLVILLE AR 72811-1973	AV	16.64	16.21	16.21
9	34-06-20	001-10725-000	HALE JEFFREY & MELANIE	1050 MARINA WAY RUSSELLVILLE AR 72802	AV	0.64	0.59	0.59
9	34-06-20	001-10725-001	GEORGE PROPERTIES, LLC.	24257 STATE HWY 154 DARDANELLE AR 72834	AV	12.56	11.48	11.48
10	01-05-20	001-09629-000	GRAYBILL ROBERT V. & KARLA L.	1420 NORTH BOSTON AVE. RUSSELLVILLE AR 72801	AV	50.70	52.02	7.66
10	02-05-20	001-09650-001	VAN HORN REVOCABLE TRUST	10820 BEAR CREEK LANE DARDANELLE AR 72834	AI	7.40	7.38	4.76
10	02-05-20	001-09651-001	HOBSON LAWRENCE A. & SHERRYN KAY	163 OLD EMBREEVILLE RD JONESBOROUGH TN 37659	AV	5.30	5.34	4.93
10	02-05-20	001-09653-000	VAN HORN REVOCABLE TRUST	10820 BEAR CREEK LANE DARDANELLE AR 72834	AV	20.00	21.31	19.56
10	02-05-20	001-09657-000	MASHEK CHARLES & ANN	1207 NORTH 3RD DARDANELLE AR 72834	AV	7.48	5.87	5.87
10	02-05-20	001-09659-000	VAN HORN REVOCABLE TRUST	10820 BEAR CREEK LANE DARDANELLE AR 72834	AV	40.00	42.46	36.12

Yell County Leveed Area Parcels

MAP PAGE	SECTION TOWNSHIP RANGE	PARCEL NUM	OWNER NAME	OWNER ADDRESS	*TYPE	ASSESSOR ACRE	GIS ACRE	LEVEED ACRE
10	02-05-20	001-09649-000	GRAYBILL ROBERT V. & KARLA L.	1420 NORTH BOSTON AVE. RUSSELLVILLE AR 72801	AV	44.52	42.26	39.97
10	02-05-20	001-09656-000	BARNES EMMITT A. & MARY J. LIVING TRUST	130 GANDER MOUNTAIN ROAD RUSSELLVILLE AR 72802	AV	91.76	91.66	91.66
10	02-05-20	001-09658-000	MASHEK CHARLES & ANN	1207 NORTH 3RD DARDANELLE AR 72834	AV	40.00	42.31	40.19
10	02-05-20	001-09651-000	GRAYBILL ROBERT V. & KARLA L.	1420 NORTH BOSTON AVE. RUSSELLVILLE AR 72801	AV	46.31	43.98	43.98
10	02-05-20	001-09652-000	VAN HORN REVOCABLE TRUST	10820 BEAR CREEK LANE DARDANELLE AR 72834	AV	19.00	20.34	7.07
10	02-05-20	001-09652-001	HOBSON LAWRENCE A. & SHERRYN KAY	163 OLD EMBREEVILLE RD JONESBOROUGH TN 37659	RI	1.00	0.94	0.23
10	03-05-20	001-09668-000	APPLE HOLDINGS, LLC	13217 ARD ROAD DARDANELLE AR 72834	AV	2.00	2.03	2.03
10	03-05-20	001-09667-000	APPLE HOLDINGS, LLC	13217 ARD ROAD DARDANELLE AR 72834	AV	0.75	0.74	0.74
10	03-05-20	001-09687-000	VAN HORN REVOCABLE TRUST	10820 BEAR CREEK LANE DARDANELLE AR 72834	AV	4.00	4.02	2.73
10	03-05-20	001-09688-000	APPLE HOLDINGS, LLC	13217 ARD ROAD DARDANELLE AR 72834	AV	4.00	4.10	1.11
10	03-05-20	001-09674-000	VAN HORN REVOCABLE TRUST	10820 BEAR CREEK LANE DARDANELLE AR 72834	AV	20.50	17.58	17.58
10	03-05-20	001-09675-000	APPLE HOLDINGS, LLC	13217 ARD ROAD DARDANELLE AR 72834	AV	19.50	19.02	19.02
10	03-05-20	001-09671-000	HALE JEFFREY & MELANIE	1050 MARINA WAY RUSSELLVILLE AR 72802	AV	90.94	84.98	84.98
10	03-05-20	001-09672-000	APPLE HOLDINGS, LLC	13217 ARD ROAD DARDANELLE AR 72834	AV	20.00	20.00	19.89
10	03-05-20	001-09673-000	FLEMONS AZEL & CHARLENE ESTATE	10251 SWEET HOME LANE DARDANELLE AR 72834	AI	20.00	19.83	13.15
10	03-05-20	001-09670-000	APPLE HOLDINGS, LLC	13217 ARD ROAD DARDANELLE AR 72834	RV	1.00	1.16	1.16
10	03-05-20	001-09669-000	MASHEK CHARLES & ANN	1207 NORTH 3RD DARDANELLE AR 72834	RV	1.00	1.14	1.14
10	34-06-20	001-10718-000	CHIVERS CHARLES M.	11085 E STATE HWY 155 DARDANELLE AR 72834	AV	20.00	19.82	19.82
10	34-06-20	001-10719-000	HALE JEFFREY A. & MELANIE S.	1050 MARINA WAY RUSSELLVILLE AR 72802	AV	20.00	20.11	20.11
10	34-06-20	001-10720-000	CHIVERS CHARLES M.	11085 E STATE HWY 155 DARDANELLE AR 72834	AV	40.00	40.01	40.01
10	34-06-20	001-10726-000	HALE JEFFREY & MELANIE	1050 MARINA WAY RUSSELLVILLE AR 72802	AV	160.00	162.73	162.73
10	34-06-20	001-10717-000	CHIVERS CHARLES M.	11085 E STATE HWY 155 DARDANELLE AR 72834	AV	36.64	36.63	36.63
10	34-06-20	001-10717-001	GRAYBILL ROBERT V. & KARLA L.	1420 NORTH BOSTON AVE. RUSSELLVILLE AR 72801	AV	3.36	3.19	3.19
10	35-06-20	001-10734-000	CHIVERS CHARLES M.	11085 E STATE HWY 155 DARDANELLE AR 72834	AI	40.00	39.81	39.81
10	35-06-20	001-10734-001	HALE JEFFREY & MELANIE	1050 MARINA WAY RUSSELLVILLE AR 72802	AV	40.00	39.74	39.74
10	35-06-20	001-10735-000	HALE JEFFREY & MELANIE	1050 MARINA WAY RUSSELLVILLE AR 72802	AV	120.00	119.26	119.26
10	35-06-20	001-10737-000	HALE JEFFREY & MELANIE	1050 MARINA WAY RUSSELLVILLE AR 72802	AV	40.00	40.16	40.16
10	35-06-20	001-10738-000	GRAYBILL ROBERT V. & KARLA L.	1420 NORTH BOSTON AVE. RUSSELLVILLE AR 72801	AV	38.00	36.30	23.63
10	35-06-20	001-10739-000	ARMSTRONG JIMMY ETAL	1403 LANDS END NORTH RUSSELLVILLE AR 72802	AV	80.00	80.03	79.50
10	35-06-20	001-10728-001	HOLLA BEND REFUGE		EG	100.00	100.46	100.46
10	35-06-20	001-10741-000	U.S.		EG	26.66	26.24	22.81
10	35-06-20	001-10728-000	GRAYBILL ROBERT V. & KARLA L.	1420 NORTH BOSTON AVE. RUSSELLVILLE AR 72801	AV	60.00	57.98	47.82
10	35-06-20	001-10740-000	GRAYBILL ROBERT	1420 NORTH BOSTON AVE. RUSSELLVILLE AR 72801	AV	13.24	12.98	8.50
10	35-06-20	001-10738-001	HOLLA BEND REFUGE		EG	2.00	3.36	3.32
10	35-06-20	001-10733-000	U.S.		EG	9.48	9.00	9.00
10	36-06-20	001-10742-000	HOLLA BEND REFUGE		EG	160.00	133.54	129.65
10	36-06-20	001-10743-001	HOLLA BEND REFUGE		EG	67.00	66.23	6.14
11	01-05-20	001-09639-000	HALE FRED M. & DIANNE L.	108 CAMBRIDGE COURT RUSSELLVILLE AR 72802	AV	40.00	39.72	35.92
11	01-05-20	001-09638-000	CROW CHESTER & RICHARD	11890 GALLA ROCK ROAD DARDANELLE AR 72834	AV	40.00	39.66	39.66
11	01-05-20	001-09647-000	WHITE DENICE	10250 BALE ROAD DARDANELLE AR 72834	AV	25.00	24.92	20.76
11	01-05-20	001-09646-000	FROST DANIEL, JR.	12250 COUNTRY LOOP DARDANELLE AR 72834	AV	15.00	15.30	12.27
11	01-05-20	001-09648-000	FROST DANIEL, JR.	12250 COUNTRY LOOP DARDANELLE AR 72834	AI	40.00	40.14	31.26
11	01-05-20	001-09637-000	CROW CHESTER	11890 GALLA ROCK ROAD DARDANELLE AR 72834	AI	35.00	35.56	25.51
11	02-05-20	001-09663-000	THOMPSON PATRICIA, ETAL	1314 N FRONT STREET APT. 1 DARDANELLE AR 72834	AI	10.00	10.01	2.67
11	02-05-20	001-09662-001	VAN HORN REVOCABLE TRUST	10820 BEAR CREEK LANE DARDANELLE AR 72834	AV	6.56	6.31	6.31
11	02-05-20	001-09660-000	VAN HORN REVOCABLE TRUST	10820 BEAR CREEK LANE DARDANELLE AR 72834	AV	40.00	39.89	39.89
11	02-05-20	001-09661-000	MASHEK CHARLES & ANN	1207 NORTH 3RD DARDANELLE AR 72834	AV	40.00	39.89	25.12

Yell County Leveed Area Parcels

MAP PAGE	SECTION TOWNSHIP RANGE	PARCEL NUM	OWNER NAME	OWNER ADDRESS	*TYPE	ASSESSOR ACRE	GIS ACRE	LEVEED ACRE
11	02-05-20	001-09664-000	VAN HORN REVOCABLE TRUST	10820 BEAR CREEK LANE DARDANELLE AR 72834	AV	80.00	79.43	56.17
11	02-05-20	001-09665-000	VAN HORN REVOCABLE TRUST	10820 BEAR CREEK LANE DARDANELLE AR 72834	AV	80.00	80.32	75.95
11	02-05-20	001-09662-000	DICKENS JIMMIE	10406 SWEET HOME LANE DARDANELLE AR 72834	AV	63.44	63.90	19.09
11	11-05-20	001-09951-000	HALE FRED M. & DIANNE L.	108 CAMBRIDGE COURT RUSSELLVILLE AR 72802	AV	40.44	40.04	39.12
11	11-05-20	001-09952-000	VAN HORN JOHN, JR. & SANDRA F.	10820 BEAR CREEK LANE DARDANELLE AR 72834	AV	40.00	40.38	25.06
11	11-05-20	001-09959-000	HALE JEFFREY A. & MELANIE S.	1050 MARINA WAY RUSSELLVILLE AR 72802	AV	80.00	81.32	0.81
11	11-05-20	001-09951-002	HALE JEFFREY & MELANIE	1050 MARINA WAY RUSSELLVILLE AR 72802	AV	38.81	39.17	3.85
11	12-05-20	001-09980-000	FROST DANIEL, JR.	12250 COUNTRY LOOP DARDANELLE AR 72834	AV	18.10	17.89	17.89
11	12-05-20	001-09981-000	ADAIRE GARY	12001 COUNTRY LOOP DARDANELLE AR 72834	AV	20.00	19.84	19.84
11	12-05-20	001-09977-000	JOHNSON JAMES Q. & DENA D.	27586 STATE HWY 154 DARDANELLE AR 72834	AV	40.00	39.74	39.74
11	12-05-20	001-09978-000	HALE FRED M. & DIANNE L.	108 CAMBRIDGE COURT RUSSELLVILLE AR 72802	AV	80.00	79.28	74.75
11	12-05-20	001-09982-000	HALE JEFFREY & MELANIE	1050 MARINA WAY RUSSELLVILLE AR 72802	AV	80.00	79.39	64.74
11	12-05-20	001-09983-000	HALE JEFFREY & MELANIE	1050 MARINA WAY RUSSELLVILLE AR 72802	AV	29.13	29.23	26.37
11	12-05-20	001-09984-000	HALE FRED M. & DIANNE L.	108 CAMBRIDGE COURT RUSSELLVILLE AR 72802	AV	47.40	50.26	28.22
11	12-05-20	001-09979-000	JOHNSON JAMES Q. & DENA D.	27586 STATE HWY 154 DARDANELLE AR 72834	AV	1.90	2.02	2.02
12	05-05-19	001-09066-000	NORRIS FARMS LLC	180 WATERVIEW DR HOT SPRINGS AR 71913	AV	64.08	64.18	45.04
12	05-05-19	001-09068-000	CROW FARMS INC.	28374 STATE HWY 154 DARDANELLE AR 72834	AV	60.90	59.95	26.68
12	05-05-19	001-09072-000	CROW FARMS INC.	28374 STATE HWY 154 DARDANELLE AR 72834	AV	40.00	39.16	32.67
12	05-05-19	001-09067-000	BAR C FARMS, INC.	102 NE 15TH STREET ATKINS AR 72823	AV	46.21	42.75	4.22
12	05-05-19	001-09065-000	BAR C FARMS, INC.	102 NE 15TH STREET ATKINS AR 72823	AV	8.26	10.65	10.65
12	05-05-19	001-09076-000	BAR C FARMS, INC.	102 NE 15TH STREET ATKINS AR 72823	AV	24.00	22.61	10.31
12	05-05-19	001-09073-000	FPI COLORADO, LLC	4600 S SYRACUSE ST., SUITE 145 DENVER CO 80237	AV	75.00	76.02	68.73
12	05-05-19	001-09070-000	BAR C FARMS, INC.	102 NE 15TH STREET ATKINS AR 72823	AV	32.50	32.15	32.15
12	05-05-19	001-09071-000	CROW FARMS INC.	28374 STATE HWY 154 DARDANELLE AR 72834	AV	7.50	6.86	6.12
12	06-05-19	001-09101-000	BIRD LESLIE	10435 BALE ROAD DARDANELLE AR 72834	RI	5.00	5.09	0.96
12	06-05-19	001-09100-000	HAMILTON THELBERT REVOCABLE TRUST	13086 COUNTRY LOOP DARDANELLE AR 72834	AI	35.00	34.80	8.93
12	06-05-19	001-09104-000	WHITE DENICE	10250 BALE ROAD DARDANELLE AR 72834	AI	20.00	20.63	4.82
12	06-05-19	001-09105-000	HON LINDA C.	709 HAMILTON COVE RUSSELLVILLE AR 72802	AV	20.00	20.44	5.85
12	06-05-19	001-09106-000	BAR C FARMS, INC.	102 NE 15TH STREET ATKINS AR 72823	AV	40.00	39.91	6.73
12	06-05-19	001-09099-002	HAMILTON THELBERT REVOCABLE TRUST	13086 COUNTRY LOOP DARDANELLE AR 72834	AV	47.34	47.87	37.54
12	06-05-19	001-09099-001	HAMILTON THELBERT REVOCABLE TRUST	13086 COUNTRY LOOP DARDANELLE AR 72834	AI	10.00	9.99	9.99
12	07-05-19	001-09107-000	FPI COLORADO, LLC	4600 S SYRACUSE ST., SUITE 145 DENVER CO 80237	AV	117.39	118.27	118.27
12	07-05-19	001-09108-000	FPI COLORADO, LLC	4600 S SYRACUSE ST., SUITE 145 DENVER CO 80237	AV	40.00	40.74	40.74
12	07-05-19	001-09110-000	CLAYPOOL REVOCABLE TRUST	10209 COZY LANE DARDANELLE AR 72834	AV	30.00	30.24	30.24
12	07-05-19	001-09111-000	HAMILTON THELBERT REVOCABLE TRUST & SHARON CLANT	13086 COUNTRY LOOP DARDANELLE AR 72834	AV	10.00	10.64	10.64
12	07-05-19	001-09115-000	HAMILTON THELBERT REVOCABLE TRUST & SHARON CLANT	13086 COUNTRY LOOP DARDANELLE AR 72834	AV	6.00	5.97	5.97
12	07-05-19	001-09114-000	FROST DANIEL, JR.	12250 COUNTRY LOOP DARDANELLE AR 72834	AV	10.87	10.22	10.22
12	07-05-19	001-09119-000	CLAYPOOL REVOCABLE TRUST	10209 COZY LANE DARDANELLE AR 72834	AV	32.00	32.12	32.12
12	07-05-19	001-09112-000	HAMILTON THELBERT REVOCABLE TRUST & SHARON CLANT	13086 COUNTRY LOOP DARDANELLE AR 72834	AV	44.10	40.94	40.94
12	07-05-19	001-09116-000	HAMILTON THELBERT REVOCABLE TRUST & SHARON CLANT	13086 COUNTRY LOOP DARDANELLE AR 72834	AV	10.00	10.18	10.18
12	07-05-19	001-09117-000	CLAYPOOL REVOCABLE TRUST	10209 COZY LANE DARDANELLE AR 72834	AV	15.00	16.70	16.70
12	07-05-19	001-09109-000	BKC HOLDINGS, LLC	244 PINEY POINT CT POTTSVILLE AR 72858	AV	2.61	3.24	3.24
12	07-05-19	001-09118-000	CLAYPOOL REVOCABLE TRUST	10209 COZY LANE DARDANELLE AR 72834	AV	2.00	2.16	2.16
12	07-05-19	001-09120-000	CLAYPOOL REVOCABLE TRUST	10209 COZY LANE DARDANELLE AR 72834	AV	4.00	4.32	4.32
12	08-05-19	001-09132-000	SAGEZ DENNIS	16432 RT 111 CHESTERFIELD IL 62630	AV	38.00	38.54	38.54
12	08-05-19	001-09134-000	SAGEZ DENNIS	16432 RT 111 CHESTERFIELD IL 62630	AV	40.00	39.48	39.48
12	08-05-19	001-09136-000	FPI COLORADO, LLC	4600 S SYRACUSE ST., SUITE 145 DENVER CO 80237	AV	40.00	39.45	39.45

Yell County Leveed Area Parcels

MAP PAGE	SECTION TOWNSHIP RANGE	PARCEL NUM	OWNER NAME	OWNER ADDRESS	*TYPE	ASSESSOR ACRE	GIS ACRE	LEVEED ACRE
12	08-05-19	001-09133-000	ROBINSON JEANICE	473 HWY 247 CASA AR 72025	AV	30.98	30.68	15.54
12	08-05-19	001-09135-000	SAGEZ DENNIS	16432 RT 111 CHESTERFIELD IL 62630	AV	160.00	159.16	159.16
12	08-05-19	001-09131-001	ROBINSON JEANICE	473 HWY 247 CASA AR 72025	AV	26.98	25.70	11.36
12	08-05-19	001-09132-001	ROBINSON JEANICE	473 HWY 247 CASA AR 72025	AV	2.00	0.89	0.27
13	07-05-19	001-09129-002	FPI COLORADO, LLC	4600 S SYRACUSE ST., SUITE 145 DENVER CO 80237	AV	40.00	40.12	40.12
13	07-05-19	001-09129-000	FPI COLORADO, LLC	4600 S SYRACUSE ST., SUITE 145 DENVER CO 80237	AV	111.98	111.81	111.81
13	07-05-19	001-09129-001	BKC HOLDINGS, LLC	244 PINEY POINT CT POTTSVILLE AR 72858	AV	8.02	8.82	8.82
13	08-05-19	001-09137-000	SAGEZ DENNIS	16432 RT 111 CHESTERFIELD IL 62630	AV	80.00	80.68	80.68
13	08-05-19	001-09139-000	SAGEZ DENNIS	16432 RT 111 CHESTERFIELD IL 62630	AV	159.14	159.81	159.81
13	08-05-19	001-09139-001	ROBINSON JEANICE	473 HWY 247 CASA AR 72025	AV	0.86	0.81	0.60
13	09-05-19	001-09145-000	SAGEZ DENNIS	16432 RT 111 CHESTERFIELD IL 62630	AV	39.46	39.52	39.52
13	09-05-19	001-09146-000	BRIXEY FAMILY TRUST	2 HWY 247 CASA AR 72025	AV	21.24	22.62	6.39
13	09-05-19	001-09145-001	ROBINSON JEANICE	473 HWY 247 CASA AR 72025	AV	0.54	0.32	0.25
13	09-05-19	001-09144-000	SAGEZ DENNIS	16432 RT 111 CHESTERFIELD IL 62630	AV	12.95	13.81	13.81
13	16-05-19	001-09147-000	SAGEZ DENNIS	16432 RT 111 CHESTERFIELD IL 62630	AV	25.90	39.55	38.79
13	17-05-19	001-09149-000	FPI COLORADO, LLC	4600 S SYRACUSE ST., SUITE 145 DENVER CO 80237	AV	76.21	74.31	73.96
13	17-05-19	001-09150-000	FPI COLORADO, LLC	4600 S SYRACUSE ST., SUITE 145 DENVER CO 80237	AV	40.00	39.21	39.21
13	17-05-19	001-09151-000	FPI COLORADO, LLC	4600 S SYRACUSE ST., SUITE 145 DENVER CO 80237	AV	40.00	39.31	39.31
13	17-05-19	001-09152-000	FPI COLORADO, LLC	4600 S SYRACUSE ST., SUITE 145 DENVER CO 80237	AV	80.00	78.63	78.63
13	17-05-19	001-09153-000	FPI COLORADO, LLC	4600 S SYRACUSE ST., SUITE 145 DENVER CO 80237	AV	80.00	79.32	79.32
13	17-05-19	001-09155-000	DALE STEVEN	4002 TANYA CIRCLE RUSSELLVILLE AR 72801	AV	40.00	39.89	38.44
13	17-05-19	001-09156-000	KOPERT LIVING TRUST	C/O LOGAN MEEKS MEMPHIS TN 38104	AV	80.00	80.07	25.38
13	17-05-19	001-09159-000	FPI COLORADO, LLC	4600 S SYRACUSE ST., SUITE 145 DENVER CO 80237	AV	36.79	37.96	26.80
13	17-05-19	001-09158-000	DALE STEVEN	4002 TANYA CIRCLE RUSSELLVILLE AR 72801	AV	20.00	26.59	5.18
13	17-05-19	001-09160-000	CROW FAMILY INVESTMENTS, LLC	28374 STATE HWY 154 DARDANELLE AR 72834	AV	21.50	18.02	4.11
13	17-05-19	001-09159-001	DALE STEVEN	4002 TANYA CIRCLE RUSSELLVILLE AR 72801	AV	24.46	24.20	13.80
13	18-05-19	001-09161-000	FPI COLORADO, LLC	4600 S SYRACUSE ST., SUITE 145 DENVER CO 80237	AV	80.00	80.14	80.14
13	18-05-19	001-09161-001	FPI COLORADO, LLC	4600 S SYRACUSE ST., SUITE 145 DENVER CO 80237	AV	80.00	80.39	80.39
13	18-05-19	001-09166-000	FPI COLORADO, LLC	4600 S SYRACUSE ST., SUITE 145 DENVER CO 80237	AV	80.00	80.11	47.84
13	18-05-19	001-09167-000	HARRIS JOHN C.	1004 HILLTOP DRIVE RUSSELLVILLE AR 72801	AV	80.00	80.95	2.51
14	07-05-19	001-09121-000	BLY IRA D.	11346 SANTA FE RIDGE ROAD OLA AR 72853	AV	30.00	28.19	27.67
14	07-05-19	001-09128-000	BLY IRA D.	11346 SANTA FE RIDGE ROAD OLA AR 72853	AV	41.52	37.30	34.78
14	07-05-19	001-09124-000	CLAYPOOL REVOCABLE TRUST	10209 COZY LANE DARDANELLE AR 72834	AV	14.00	13.82	6.82
14	07-05-19	001-09127-000	CLAYPOOL REVOCABLE TRUST	10209 COZY LANE DARDANELLE AR 72834	AV	15.00	12.62	12.47
14	07-05-19	001-09126-000	FROST DANIEL, JR.	12250 COUNTRY LOOP DARDANELLE AR 72834	AI	17.00	15.42	2.74
14	07-05-19	001-09128-001	FPI COLORADO, LLC	4600 S SYRACUSE ST., SUITE 145 DENVER CO 80237	AV	40.00	43.55	43.55
14	07-05-19	001-09123-000	GRIFFIN R.D. & KATHERINE L.	10144 COZY LANE DARDANELLE AR 72834	AI	10.00	6.38	3.56
14	07-05-19	001-09122-000	CLAYPOOL REVOCABLE TRUST	10209 COZY LANE DARDANELLE AR 72834	RI	2.33	2.87	2.07
14	12-05-20	001-09994-000	FROST DANIEL, JR.	12250 COUNTRY LOOP DARDANELLE AR 72834	AV	6.18	6.10	2.20
14	12-05-20	001-09999-000	BLY IRA D.	11346 SANTA FE RIDGE ROAD OLA AR 72853	AV	40.00	39.56	10.31
14	12-05-20	001-09995-000	ADAIRE GARY LYNN	12001 COUNTRY LOOP DARDANELLE AR 72834	AI	24.98	28.34	3.64
14	13-05-20	001-10000-001	BKC HOLDINGS, LLC	244 PINEY POINT CT POTTSVILLE AR 72858	AV	62.13	60.46	45.67
14	13-05-20	001-10002-000	BKC HOLDINGS, LLC	244 PINEY POINT CT POTTSVILLE AR 72858	AV	29.00	29.57	12.32
14	13-05-20	001-10003-000	HALF MOON SPORTSMEN'S CLUB	4 PLEASANT HILLS DRIVE RUSSELLVILLE AR 72802	AV	11.00	11.93	5.59
14	13-05-20	001-10004-000	HALF MOON SPORTSMEN'S CLUB	4 PLEASANT HILLS DRIVE RUSSELLVILLE AR 72802	AV	11.00	12.19	12.19
14	13-05-20	001-10005-000	BKC HOLDINGS, LLC	244 PINEY POINT CT POTTSVILLE AR 72858	AV	29.00	29.88	29.88
14	13-05-20	001-10011-000	HALF MOON SPORTSMEN'S CLUB	4 PLEASANT HILLS DRIVE RUSSELLVILLE AR 72802	AI	120.00	120.89	52.96

Yell County Leveed Area Parcels

MAP PAGE	SECTION TOWNSHIP RANGE	PARCEL NUM	OWNER NAME	OWNER ADDRESS	*TYPE	ASSESSOR ACRE	GIS ACRE	LEVEED ACRE
14	13-05-20	001-10013-000	HALF MOON SPORTSMEN'S CLUB, LLC	4 PLEASANT HILLS DRIVE RUSSELLVILLE AR 72802	AV	40.00	40.44	8.29
14	18-05-19	001-09164-000	HALF MOON SPORTSMEN'S CLUB	4 PLEASANT HILLS DRIVE RUSSELLVILLE AR 72802	AV	81.38	80.85	80.85
14	18-05-19	001-09165-000	HALF MOON SPORTSMEN'S CLUB, LLC	4 PLEASANT HILLS DRIVE RUSSELLVILLE AR 72802	AV	81.44	80.76	72.70
14	18-05-19	001-09163-000	HALF MOON SPORTSMEN'S CLUB	4 PLEASANT HILLS DRIVE RUSSELLVILLE AR 72802	AV	22.00	22.39	22.39
14	18-05-19	001-09162-001	FPI COLORADO, LLC	4600 S SYRACUSE ST., SUITE 145 DENVER CO 80237	AV	32.31	31.81	31.81
14	18-05-19	001-09162-002	FPI COLORADO, LLC	4600 S SYRACUSE ST., SUITE 145 DENVER CO 80237	AV	4.98	7.04	7.04
14	18-05-19	001-09162-000	BKC HOLDINGS, LLC	244 PINEY POINT CT POTTSVILLE AR 72858	AV	100.71	101.11	101.11
15	03-05-19	001-09052-000	BARNES EMMITT A. & MARY J. LIVING TRUST	130 GANDER MOUNTAIN ROAD RUSSELLVILLE AR 72802	AV	33.46	34.92	9.32
15	03-05-19	001-09050-000	CARDEN BOTTOMS FARMS, LLC	120 S. GLENWOOD RUSSELLVILLE AR 72801	AV	35.00	39.84	23.85
15	03-05-19	001-09051-000	MC COY REVOCABLE TRUST	204 RIVER OAKS LANE RUSSELLVILLE AR 72802	AV	19.40	38.69	15.59
15	04-05-19	001-09056-000	HUNT FAMILY FARM, LLC	1904 MILLCREEK CIRCLE NORTH LITTLE ROCK AR 72116	AV	13.00	13.84	3.91
15	04-05-19	001-09057-000	COVINGTON LIVING TRUST	3517 MC CORD DR NORTH LITTLE ROCK AR 72116	AV	40.00	39.63	12.13
15	04-05-19	001-09060-000	COVINGTON LIVING TRUST	3517 MC CORD DR NORTH LITTLE ROCK AR 72116	AV	143.72	145.85	93.19
15	04-05-19	001-09055-000	BARNES EMMITT A. & MARY J. LIVING TRUST	130 GANDER MOUNTAIN ROAD RUSSELLVILLE AR 72802	AV	1.00	0.98	0.98
15	05-05-19	001-09064-000	NORRIS FARMS LLC	180 WATERVIEW DR HOT SPRINGS AR 71913	AV	59.00	59.02	47.95
15	27-06-19	001-09300-000	SAGEZ DENNIS	16432 RT 111 CHESTERFIELD IL 62630	AV	27.23	28.30	28.30
15	28-06-19	001-09318-000	SAGEZ DENNIS	16432 RT 111 CHESTERFIELD IL 62630	AI	80.00	80.08	15.45
15	32-06-19	001-09323-000	NORRIS FARMS LLC	180 WATERVIEW DR HOT SPRINGS AR 71913	AV	4.00	4.14	1.21
15	33-06-19	001-09324-000	ROMINE SHIRLEY E. IRREVOCABLE TRUST	%KENT DOLLAR, TRUSTEE RUSSELLVILLE AR 72811	AV	159.78	159.71	17.53
15	33-06-19	001-09347-000	HUNT FAMILY FARM, LLC	1904 MILLCREEK CIRCLE NORTH LITTLE ROCK AR 72116	AI	80.00	79.85	79.22
15	33-06-19	001-09348-000	HICKEY KIM H. & BRENDA C.	P.O. BOX 356 DARDANELLE AR 72834	AV	40.00	41.53	38.86
15	33-06-19	001-09349-000	HICKEY JAMES J. & MONICA	P.O. BOX 26 DARDANELLE AR 72834	AV	40.00	41.50	37.57
15	33-06-19	001-09341-000	ARLANDS, LLC	2900 PERCY MACHIN DRIVE NORTH LITTLE ROCK AR 72114	AV	15.16	15.80	1.10
15	33-06-19	001-09338-000	ROMINE SHIRLEY E. IRREVOCABLE TRUST	%KENT DOLLAR, TRUSTEE RUSSELLVILLE AR 72811	AV	17.70	20.82	7.41
15	33-06-19	001-09344-000	FPI COLORADO, LLC	4600 S SYRACUSE ST., SUITE 145 DENVER CO 80237	AV	38.82	38.49	19.92
15	33-06-19	001-09346-000	FPI COLORADO, LLC	4600 S SYRACUSE ST., SUITE 145 DENVER CO 80237	AV	40.00	39.52	39.33
15	33-06-19	001-09339-000	FPI COLORADO, LLC	4600 S SYRACUSE ST., SUITE 145 DENVER CO 80237	AV	19.74	20.82	12.62
15	34-06-19	001-09352-000	OWEN COLLEEN	2998 HIGHLAND TERRACE RUSSELLVILLE AR 72802	AV	80.00	78.17	78.17
15	34-06-19	001-09353-000	OWEN COLLEEN	2998 HIGHLAND TERRACE RUSSELLVILLE AR 72802	AV	80.00	82.50	82.50
15	34-06-19	001-09354-000	SAGEZ DENNIS	16432 RT 111 CHESTERFIELD IL 62630	AI	80.00	82.33	80.48
15	34-06-19	001-09357-000	SAGEZ DENNIS	16432 RT 111 CHESTERFIELD IL 62630	AV	80.00	82.05	82.05
15	34-06-19	001-09359-000	BARNES EMMITT A. & MARY J. LIVING TRUST	130 GANDER MOUNTAIN ROAD RUSSELLVILLE AR 72802	AV	40.00	40.88	40.88
15	34-06-19	001-09360-000	MC COY REVOCABLE TRUST	204 RIVER OAKS LANE RUSSELLVILLE AR 72802	AV	40.00	40.96	40.96
15	34-06-19	001-09363-000	CARDEN BOTTOMS FARMS, LLC	120 S. GLENWOOD RUSSELLVILLE AR 72801	AV	40.00	41.42	41.42
15	34-06-19	001-09362-000	SAGEZ DENNIS	16432 RT 111 CHESTERFIELD IL 62630	AV	20.00	19.59	19.59
15	34-06-19	001-09362-001	SEVEN LAKES INC	P.O. BOX 2025 RUSSELLVILLE AR 72811	AV	20.00	21.67	21.67
16	02-05-19	001-09046-000	KNIGHT JAMES P. & TERRI L.	1310 WEST MAIN RUSSELLVILLE AR 72801	AV	82.06	62.16	27.90
16	02-05-19	001-09047-000	KNIGHT JAMES P. & TERRI L.	1310 WEST MAIN RUSSELLVILLE AR 72801	AV	75.00	76.08	44.08
16	03-05-19	001-09049-000	CARDEN BOTTOMS FARMS, LLC	120 S. GLENWOOD RUSSELLVILLE AR 72801	AV	30.67	31.20	14.47
16	25-06-19	001-09280-000	HUNDLEY J.W. ETAL	3448 WRIGHT WAY DARBY MT 59829	AV	40.00	40.71	34.96
16	26-06-19	001-09286-000	SEVEN LAKES INC	P.O. BOX 2025 RUSSELLVILLE AR 72811	AI	160.00	161.75	161.75
16	26-06-19	001-09287-000	SEVEN LAKES INC	P.O. BOX 2025 RUSSELLVILLE AR 72811	AV	160.00	162.51	162.51
16	27-06-19	001-09304-000	CROSS JIMMY, JR.	27683 STATE HWY 154 DARDANELLE AR 72834	AV	20.00	21.62	20.88
16	27-06-19	001-09305-000	HUNDLEY J.W.	3448 WRIGHT WAY DARBY MT 59829	AV	20.00	19.47	19.47
16	27-06-19	001-09303-000	HUNDLEY J.W. ETAL	3448 WRIGHT WAY DARBY MT 59829	AV	2.00	2.00	2.00
16	34-06-19	001-09351-000	HUNDLEY J.W. ETAL	3448 WRIGHT WAY DARBY MT 59829	AV	40.00	40.64	40.64
16	34-06-19	001-09350-000	CARDEN BOTTOMS FARMS, LLC	120 S. GLENWOOD RUSSELLVILLE AR 72801	AI	40.00	46.70	46.70

Yell County Leveed Area Parcels

MAP PAGE	SECTION TOWNSHIP RANGE	PARCEL NUM	OWNER NAME	OWNER ADDRESS	*TYPE	ASSESSOR ACRE	GIS ACRE	LEVEED ACRE
16	34-06-19	001-09361-000	CARDEN BOTTOMS FARMS, LLC	120 S. GLENWOOD RUSSELLVILLE AR 72801	AV	80.00	81.28	81.28
16	35-06-19	001-09364-000	HUNDLEY J. W.	3448 WRIGHT WAY DARBY MT 59829	AV	80.00	80.88	70.66
16	35-06-19	001-09366-000	HUNDLEY J. W.	3448 WRIGHT WAY DARBY MT 59829	AV	80.00	80.70	78.48
16	35-06-19	001-09368-000	CARDEN BOTTOMS FARMS, LLC	120 S. GLENWOOD RUSSELLVILLE AR 72801	AV	40.00	40.53	40.53
16	35-06-19	001-09369-000	KNIGHT JIM P. & TERRI L.	1310 WEST MAIN RUSSELLVILLE AR 72801	AV	80.00	80.70	80.70
16	35-06-19	001-09371-000	KNIGHT JIM P. & TERRI L.	1310 WEST MAIN RUSSELLVILLE AR 72801	AV	160.00	161.78	161.78
16	35-06-19	001-09372-000	HUNDLEY J. W.	3448 WRIGHT WAY DARBY MT 59829	AV	40.00	40.80	26.45
16	35-06-19	001-09374-000	KNIGHT JAMES P. & TERRI L.	1310 WEST MAIN RUSSELLVILLE AR 72801	AV	80.00	79.69	62.54
16	35-06-19	001-09373-000	HUNDLEY J.W. (REVOCABLE TRUST)	3448 WRIGHT WAY DARBY MT 59829	AV	22.80	22.68	22.68
16	35-06-19	001-09373-001	KNIGHT JIM P. & TERRI L.	1310 WEST MAIN RUSSELLVILLE AR 72801	AV	17.20	17.39	17.39
16	35-06-19	001-09367-000	HUNDLEY J. W.	3448 WRIGHT WAY DARBY MT 59829	AV	30.00	40.48	40.48
16	36-06-19	001-09378-000	HUNDLEY J. W.	3448 WRIGHT WAY DARBY MT 59829	AV	18.70	18.04	7.20
16	36-06-19	001-09376-000	HUNDLEY J. W.	3448 WRIGHT WAY DARBY MT 59829	AV	12.50	12.02	1.66
16	36-06-19	001-09377-000	HUNDLEY J. W.	3448 WRIGHT WAY DARBY MT 59829	AV	22.22	20.02	4.83
17	19-06-18	001-09034-000	FPI ARKANSAS, LLC	4600 S SYRACUSE ST., SUITE 145 DENVER CO 80237	AV	19.96	18.72	14.11
17	19-06-18	001-09035-000	FPI ARKANSAS, LLC	4600 S SYRACUSE ST., SUITE 145 DENVER CO 80237	AV	7.64	7.71	7.71
17	19-06-18	001-09030-000	FPI ARKANSAS, LLC	4600 S SYRACUSE ST., SUITE 145 DENVER CO 80237	AV	152.19	148.41	148.41
17	19-06-18	001-09029-000	FPI ARKANSAS, LLC	4600 S SYRACUSE ST., SUITE 145 DENVER CO 80237	AV	148.91	155.80	7.24
17	19-06-18	001-09035-001	GRIFFIN LAND & TIMBER, INC.	P.O. BOX 1672 CROSSETT AR 71635	AV	33.44	28.47	3.78
17	24-06-19	001-09265-000	WAGES GEORGE KELLY & CORENE	15738 CARDEN BOTTOMS ROAD DARDANELLE AR 72834	AI	40.00	41.00	25.63
17	24-06-19	001-09268-001	WAGES GEORGE KELLY & CORENE	15738 CARDEN BOTTOMS ROAD DARDANELLE AR 72834	AV	10.00	10.18	10.18
17	24-06-19	001-09268-000	CRAIN TIMOTHY & BRENDA SNIDER	27919 STATE HWY 154 DARDANELLE AR 72834	AV	30.00	30.75	30.75
17	24-06-19	001-09269-000	FPI ARKANSAS, LLC	4600 S SYRACUSE ST., SUITE 145 DENVER CO 80237	AV	40.00	41.06	41.06
17	24-06-19	001-09263-000	CRAIN TIMOTHY & BRENDA SNIDER	27919 STATE HWY 154 DARDANELLE AR 72834	AI	160.00	164.32	96.01
17	24-06-19	001-09266-000	FPI ARKANSAS, LLC	4600 S SYRACUSE ST., SUITE 145 DENVER CO 80237	AI	319.00	326.96	248.91
17	25-06-19	001-09270-000	FPI ARKANSAS, LLC	4600 S SYRACUSE ST., SUITE 145 DENVER CO 80237	AV	160.00	162.62	162.62
17	25-06-19	001-09272-000	CROSS JIMMY, JR.	27683 STATE HWY 154 DARDANELLE AR 72834	AV	45.00	46.41	46.41
17	25-06-19	001-09271-000	CROSS JIMMY, JR.	27683 STATE HWY 154 DARDANELLE AR 72834	AV	35.00	35.48	35.48
17	25-06-19	001-09273-000	HUNDLEY J.W.	3448 WRIGHT WAY DARBY MT 59829	AV	35.00	35.55	35.55
17	25-06-19	001-09274-000	CROSS RONNIE	416 OAK WOOD LANE PERRYVILLE AR 72126	AV	5.00	5.22	5.22
17	25-06-19	001-09275-000	EPPERSON H. DANIEL & TIFFANY J.	2 PORTER FIELD DRIVE GREENBRIER AR 72058	AV	20.38	20.96	20.96
17	25-06-19	001-09276-000	CROSS RONNIE	416 OAK WOOD LANE PERRYVILLE AR 72126	AV	20.36	19.71	19.71
17	25-06-19	001-09279-000	SEVEN LAKES INC	P.O. BOX 2025 RUSSELLVILLE AR 72811	AV	40.00	40.54	40.54
17	25-06-19	001-09277-000	EPPERSON H. DANIEL & TIFFANY J.	2 PORTER FIELD DRIVE GREENBRIER AR 72058	AV	28.04	26.77	20.99
17	25-06-19	001-09278-001	CROSS RONNIE	416 OAK WOOD LANE PERRYVILLE AR 72126	AV	35.80	33.21	25.56
17	25-06-19	001-09282-000	FPI ARKANSAS, LLC	4600 S SYRACUSE ST., SUITE 145 DENVER CO 80237	AV	21.23	27.49	27.49
17	25-06-19	001-09281-000	FPI ARKANSAS, LLC	4600 S SYRACUSE ST., SUITE 145 DENVER CO 80237	AV	13.75	12.53	12.53
17	25-06-19	001-09281-001	GRIFFIN LAND & TIMBER, INC.	P.O. BOX 1672 CROSSETT AR 71635	AV	38.14	28.87	2.54
17	30-06-18	001-09045-000	FPI ARKANSAS, LLC	4600 S SYRACUSE ST., SUITE 145 DENVER CO 80237	AV	109.37	101.49	101.47
17	30-06-18	001-09045-001	GRIFFIN LAND & TIMBER, INC.	P.O. BOX 1672 CROSSETT AR 71635	AV	41.36	41.98	1.61
18	22-06-19	001-09226-000	MV FARMS, LLC	10668 LYDIA LANE DANVILLE AR 72833	AV	27.00	27.10	17.83
18	22-06-19	001-09227-000	COTTON THOMAS L. ETAL	17353 N STATE HWY 28 DARDANELLE AR 72834	AV	13.00	12.66	8.71
18	22-06-19	001-09228-000	COTTON THOMAS L. ETAL	17353 N STATE HWY 28 DARDANELLE AR 72834	AV	80.00	79.46	65.57
18	22-06-19	001-09229-000	MV FARMS, LLC	10668 LYDIA LANE DANVILLE AR 72833	AV	32.10	32.49	32.49
18	22-06-19	001-09230-000	COTTON THOMAS L. ETAL	17353 N STATE HWY 28 DARDANELLE AR 72834	AV	7.90	7.37	7.37
18	22-06-19	001-09231-000	COTTON THOMAS L. ETAL	17353 N STATE HWY 28 DARDANELLE AR 72834	AV	26.51	26.75	15.88
18	22-06-19	001-09232-000	BARNES EMMITT A. & MARY J. LIVING TRUST	130 GANDER MOUNTAIN ROAD RUSSELLVILLE AR 72802	AV	62.41	63.15	16.83

Yell County Leveed Area Parcels

MAP PAGE	SECTION TOWNSHIP RANGE	PARCEL NUM	OWNER NAME	OWNER ADDRESS	*TYPE	ASSESSOR ACRE	GIS ACRE	LEVEED ACRE
18	22-06-19	001-09245-001	KEENAN KATHRYN ANN TRUST	416 SKYLINE VISTA LANE RUSSELLVILLE AR 72802	AV	2.30	1.57	1.57
18	23-06-19	001-09250-000	SEVEN LAKES, INC.	P.O. BOX 2025 RUSSELLVILLE AR 72811	AV	80.00	80.65	33.41
18	23-06-19	001-09251-000	CROW FARMS, INC.	28374 STATE HWY 154 DARDANELLE AR 72834	AV	40.00	40.43	40.43
18	23-06-19	001-09252-000	SEVEN LAKES, INC.	P.O. BOX 2025 RUSSELLVILLE AR 72811	AV	19.20	19.92	19.92
18	23-06-19	001-09253-000	CROW FARMS, INC.	28374 STATE HWY 154 DARDANELLE AR 72834	AV	20.80	20.67	20.67
18	23-06-19	001-09254-000	HUNT FAMILY FARM, LLC	1904 MILLCREEK CIRCLE NORTH LITTLE ROCK AR 72116	AV	106.00	106.63	81.55
18	23-06-19	001-09255-000	MV FARMS, LLC	10668 LYDIA LANE DANVILLE AR 72833	AV	54.00	56.69	45.49
18	23-06-19	001-09256-000	COLE JOHN G.	P.O. BOX 28 DARDANELLE AR 72834	AI	160.00	162.93	162.93
18	23-06-19	001-09262-000	COLE JOHN G.	P.O. BOX 28 DARDANELLE AR 72834	AV	80.00	79.54	79.54
18	23-06-19	001-09259-000	COLE JOHN G.	P.O. BOX 28 DARDANELLE AR 72834	AV	52.50	54.03	54.03
18	23-06-19	001-09258-000	COLE JOHN G.	P.O. BOX 28 DARDANELLE AR 72834	AV	10.00	10.87	10.87
18	23-06-19	001-09257-000	COLE JOHN G.	P.O. BOX 28 DARDANELLE AR 72834	AV	8.75	8.59	8.59
18	23-06-19	001-09261-000	CROW FARMS, INC.	28374 STATE HWY 154 DARDANELLE AR 72834	AV	8.75	8.29	8.29
18	24-06-19	001-09266-001	PETIT JEAN VISTA FARM, LLC	205 QUARRY ROAD RUSSELLVILLE AR 72802	AI	1.00	0.97	0.97
18	26-06-19	001-09283-000	BOLES JOHN K, III ETAL	P.O. BOX 304 DARDANELLE AR 72834	AV	160.00	162.86	162.86
18	26-06-19	001-09285-000	FPI COLORADO, LLC	4600 S SYRACUSE ST., SUITE 145 DENVER CO 80237	AV	159.00	161.11	161.11
18	26-06-19	001-09284-000	MANS CHRIS & CINDY	10068 CRIMSON LANE DARDANELLE AR 72834	AV	1.00	0.99	0.99
19	21-06-19	001-09221-000	CREEKMORE LYNN LAMBERT	P.O. BOX 3068 FT. SMITH AR 72913	AV	40.00	40.00	38.54
19	21-06-19	001-09208-000	CROW FAMILY INVESTMENTS, LLC	28374 STATE HWY 154 DARDANELLE AR 72834	AV	28.16	27.67	3.54
19	21-06-19	001-09222-000	CROW FAMILY INVESTMENTS, LLC	28374 STATE HWY 154 DARDANELLE AR 72834	AV	40.00	40.00	7.15
19	21-06-19	001-09225-000	CREEKMORE LYNN LAMBERT	P.O. BOX 3068 FT. SMITH AR 72913	AV	40.00	40.00	40.00
19	21-06-19	001-09224-000	STOUT DON LIVING TRUST, ETAL	270 CASEY LANE DOVER AR 72837	AV	20.00	20.00	8.46
19	21-06-19	001-09223-000	CREEKMORE LYNN LAMBERT	P.O. BOX 3068 FT. SMITH AR 72913	AV	20.00	20.00	7.03
19	21-06-19	001-09210-001	BARNES EMMITT A. & MARY J. LIVING TRUST	130 GANDER MOUNTAIN ROAD RUSSELLVILLE AR 72802	AV	3.00	3.06	3.06
19	21-06-19	001-09210-000	CROW FAMILY INVESTMENTS, LLC	28374 STATE HWY 154 DARDANELLE AR 72834	AV	1.50	1.47	1.47
19	22-06-19	001-09235-000	COTTON THOMAS L. ETAL	17353 N STATE HWY 28 DARDANELLE AR 72834	AV	26.50	26.77	26.77
19	22-06-19	001-09237-000	BARNES EMMITT A. & MARY J. LIVING TRUST	130 GANDER MOUNTAIN ROAD RUSSELLVILLE AR 72802	AV	13.50	12.93	12.93
19	22-06-19	001-09249-000	HUNDLEY J. W.	3448 WRIGHT WAY DARBY MT 59829	AV	40.00	40.08	40.08
19	22-06-19	001-09248-000	MV FARMS, LLC	10668 LYDIA LANE DANVILLE AR 72833	AV	78.00	79.88	79.88
19	22-06-19	001-09247-000	HUNDLEY J. W.	3448 WRIGHT WAY DARBY MT 59829	AV	13.15	14.56	14.56
19	22-06-19	001-09246-000	HUNDLEY J.W. REVOCABLE TRUST ETAL	3448 WRIGHT WAY DARBY MT 59829	AV	26.85	25.41	25.41
19	22-06-19	001-09232-001	BARNES EMMITT A. & MARY J. LIVING TRUST	130 GANDER MOUNTAIN ROAD RUSSELLVILLE AR 72802	AV	14.15	13.17	13.16
19	22-06-19	001-09234-000	CROW FAMILY INVESTMENTS, LLC	28374 STATE HWY 154 DARDANELLE AR 72834	AV	4.66	4.32	4.32
19	22-06-19	001-09234-001	BARNES EMMITT A. & MARY J. LIVING TRUST	130 GANDER MOUNTAIN ROAD RUSSELLVILLE AR 72802	AV	4.90	4.98	4.98
19	22-06-19	001-09242-000	CROW FAMILY INVESTMENTS, LLC	28374 STATE HWY 154 DARDANELLE AR 72834	AV	20.00	20.42	20.42
19	22-06-19	001-09243-000	BARNES EMMITT A. & MARY J. LIVING TRUST	130 GANDER MOUNTAIN ROAD RUSSELLVILLE AR 72802	AV	17.67	17.52	17.52
19	22-06-19	001-09244-000	KEENAN KATHRYN ANN TRUST	416 SKYLINE VISTA LANE RUSSELLVILLE AR 72802	AV	40.60	39.80	39.80
19	22-06-19	001-09238-000	COTTON THOMAS L. ETAL	17353 N STATE HWY 28 DARDANELLE AR 72834	AV	20.00	21.25	21.25
19	22-06-19	001-09245-000	MV FARMS, LLC	10668 LYDIA LANE DANVILLE AR 72833	AV	37.70	39.61	39.61
19	22-06-19	001-09239-000	BARNES EMMITT A. & MARY J. LIVING TRUST	130 GANDER MOUNTAIN ROAD RUSSELLVILLE AR 72802	AV	20.00	18.97	18.97
19	22-06-19	001-09241-000	REYNOLDS LAWRENCE WILLIAM	P.O. BOX 210 DARDANELLE AR 72834	AV	2.33	1.93	1.93
19	27-06-19	001-09289-000	FPI COLORADO, LLC	4600 S SYRACUSE ST., SUITE 145 DENVER CO 80237	AV	80.00	80.46	80.46
19	27-06-19	001-09297-000	KEENAN KATHRYN TRUST	416 SKYLINE VISTA LANE RUSSELLVILLE AR 72802	AI	77.20	81.39	81.39
19	27-06-19	001-09295-000	WILLOW TREE PROPERTIES, LLC	56 COX LANE RUSSELLVILLE AR 72801	AV	40.00	40.50	40.50
19	27-06-19	001-09293-000	WILLOW TREE PROPERTIES, LLC	56 COX LANE RUSSELLVILLE AR 72801	AV	29.00	29.11	29.11
19	27-06-19	001-09290-000	SEVEN LAKES INC	P.O. BOX 2025 RUSSELLVILLE AR 72811	AV	30.00	31.95	31.95
19	27-06-19	001-09291-000	BRIXEY FAMILY TRUST	2 HWY 247 CASA AR 72025	AV	26.96	26.69	26.69

Yell County Leveed Area Parcels

MAP PAGE	SECTION TOWNSHIP RANGE	PARCEL NUM	OWNER NAME	OWNER ADDRESS	*TYPE	ASSESSOR ACRE	GIS ACRE	LEVEED ACRE
19	27-06-19	001-09292-000	WILLOW TREE PROPERTIES, LLC	56 COX LANE RUSSELLVILLE AR 72801	AV	23.04	21.92	21.92
19	27-06-19	001-09298-000	BOLES JOHN K, III ETAL	P.O. BOX 304 DARDANELLE AR 72834	AV	80.00	82.03	82.03
19	27-06-19	001-09299-000	FPI COLORADO, LLC	4600 S SYRACUSE ST., SUITE 145 DENVER CO 80237	AV	40.00	41.93	41.93
19	27-06-19	001-09300-001	SEVEN LAKES INC	P.O. BOX 2025 RUSSELLVILLE AR 72811	AV	12.77	13.63	13.63
19	27-06-19	001-09301-000	SEVEN LAKES INC	P.O. BOX 2025 RUSSELLVILLE AR 72811	AV	40.00	40.75	40.75
19	27-06-19	001-09294-001	KEENAN KATHRYN ANN TRUST	416 SKYLINE VISTA LANE RUSSELLVILLE AR 72802	AV	7.50	11.04	11.04
19	27-06-19	001-09302-000	BOLES JOHN K, III ETAL	P.O. BOX 304 DARDANELLE AR 72834	AI	78.00	79.93	79.93
19	27-06-19	001-09296-000	SCHOOL		ES	4.00	4.58	4.58
19	28-06-19	001-09308-000	NEW HOPE PROPERTIES	10820 BEAR CREEK ROAD DARDANELLE AR 72834	AV	80.00	80.15	42.86
19	28-06-19	001-09316-000	SAGEZ DENNIS	16432 RT 111 CHESTERFIELD IL 62630	AV	23.45	24.20	24.14
19	28-06-19	001-09317-000	SAGEZ DENNIS	16432 RT 111 CHESTERFIELD IL 62630	AV	40.00	40.03	20.67
19	28-06-19	001-09316-001	SEVEN LAKES INC	P.O. BOX 2025 RUSSELLVILLE AR 72811	AV	16.55	15.83	15.83
19	28-06-19	001-09307-000	NEW HOPE PROPERTIES	10820 BEAR CREEK ROAD DARDANELLE AR 72834	AV	78.00	77.81	77.81
19	28-06-19	001-09306-000	NEW HOPE PROPERTIES	10820 BEAR CREEK ROAD DARDANELLE AR 72834	RI	2.00	2.30	2.30
Totals							24,074.15	18,714.72

- *TYPE CODES
- Agriculture Improved AI
 - Agriculture Vacant AV
 - Agriculture Miscellaneous AM
 - Residential Improved RI
 - Residential Miscellaneous RM
 - Residential Vacant RV
 - Commercial Improved CI
 - Commercial Miscellaneous CM
 - Commercial Vacant CV
 - Industrial Improved II
 - Industrial Miscellaneous IM
 - Industrial Vacant IV
 - Public Service PS
 - Exempt EX
 - Mineral MN
 - Mobile home only MH
 - Improvement only IO
 - Void Parcel VP
 - Reference Card RC